

The Study on Integrated Development Strategy for Danang City and Its Neighboring Area in the Socialist Republic of Vietnam (DaCRISS)

FINAL REPORT / Annex 2

Voices of 792 Communes in the Region

December 2010

ALMEC Corporation
International Development Center of Japan

EID

JR

10-194

**JAPAN INTERNATIONAL COOPERATION AGENCY (JICA)
DANANG PEOPLE'S COMMITTEE**

**THE STUDY ON INTEGRATED DEVELOPMENT STRATEGY
FOR DANANG CITY AND ITS NEIGHBORING AREA
IN THE SOCIALIST REPUBLIC OF VIETNAM
(DACRISS)**

FINAL REPORT

ANNEX 2

VOICES OF 792 COMMUNES IN THE REGION

December 2010

**ALMEC CORPORATION
INTERNATIONAL DEVELOPMENT CENTER OF JAPAN**

TABLE OF CONTENTS

1	THUA THIEN HUE PROVINCE.....	A2-1
1.	Socio-economic Profile.....	A2-2
2.	Enterprises and Employment	A2-19
3.	Infrastructure Services	A2-25
4.	Perceived Environmental Problems	A2-34
5.	Development Constraints and Opportunities	A2-37
6.	District Summary	A2-47
2	DANANG CITY	A2-51
1.	Socio-economic Profile.....	A2-52
2.	Enterprises and Employment	A2-63
3.	Infrastructure Services	A2-66
4.	Perceived Environmental Problems	A2-69
5.	Development Constraints and Opportunities	A2-70
6.	District Summary	A2-73
3	QUANG NAM PROVINCE.....	A2-77
1.	Socio-economic Profile.....	A2-78
2.	Enterprises and Employment	A2-100
3.	Infrastructure Services	A2-111
4.	Perceived Environmental Problems	A2-123
5.	Development Constraints and Opportunities	A2-127
6.	District Summary	A2-140
4	QUANG NGAI PROVINCE.....	A2-146
1.	Socio-economic Profile.....	A2-147
2.	Enterprises and Employment	A2-165
3.	Infrastructure Services	A2-172
4.	Perceived Environmental Problems	A2-181
5.	Development Constraints and Opportunities	A2-184
6.	District Summary	A2-193
5	BINH DINH PROVINCE.....	A2-197
1.	Socio-economic Profile.....	A2-198
2.	Enterprises and Employment	A2-213
3.	Infrastructure Services	A2-221
4.	Perceived Environmental Problems	A2-228
5.	Development Constraints and Opportunities	A2-230
6.	District Summary	A2-239
SURVEY FORMS		
	Commune / Ward Profile Questionnaire	A2-243

LIST OF TABLES

THUA THIEN HUE PROVINCE

Table 1.1	Profile of District and Communes in Thua Thien Hue Province.....	A2-2
Table 1.2	Migration to / from and within CFEZ (1999-2005).....	A2-4
Table 1.3	Migration to / from and within CFEZ (2005-2008).....	A2-7
Table 1.4	Poverty Conditions	A2-10
Table 2.1	No of Enterprises by Industrial Sector	A2-19
Table 2.2	No of Employment by Industrial Sector.....	A2-21
Table 2.3	Average No of Employment (Per Enterprise by Industrial Sector).....	A2-23
Table 3.1	Infrastructure Services	A2-25
Table 3.2	Road Conditions.....	A2-28
Table 3.3	Priority Infrastructure for Regional Development Identified by Commune.....	A2-31
Table 4.1	Environmental Problems Indicated by Commune.....	A2-34
Table 5.1	Constraints to Development Identified by Commune	A2-37
Table 5.2	Main Constraints to Development.....	A2-41
Table 5.3	Development Potentials Identified by Commune.....	A2-44
Table 6.1.1	Profile of District and Communes in Thua Thien Hue Province.....	A2-47
Table 6.1.2	Migration to / from and within CFEZ (1999-2005).....	A2-47
Table 6.1.3	Migration to / from and within CFEZ (2005-2008).....	A2-47
Table 6.1.4	Poverty Conditions	A2-48
Table 6.2.1	No of Enterprises by Industrial Sector	A2-48
Table 6.2.2	No of Employment by Industrial Sector.....	A2-48
Table 6.2.3	Average No of Employment (Per Enterprise by Industrial Sector).....	A2-49
Table 6.3.1	Infrastructure Services	A2-49
Table 6.3.2	Road Conditions.....	A2-49
Table 6.4.1	Environmental Problems Indicated by Commune.....	A2-50
Table 6.5.1	Constraints to Development Identified by Commune	A2-50
Table 6.5.2	Development Potentials Identified by Commune.....	A2-50

DANANG CITY

Table 1.1	Profile of District and Communes in Danang City.....	A2-52
Table 1.2	Migration to / from and within CFEZ (1999-2005).....	A2-53
Table 1.3	Migration to / from and within CFEZ (2005-2008).....	A2-54
Table 1.4	Poverty Conditions	A2-55
Table 2.1	No of Enterprises by Industrial Sector	A2-63
Table 2.2	No of Employment by Industrial Sector.....	A2-64
Table 2.3	Average No of Employment (Per Enterprise by Industrial Sector).....	A2-65
Table 3.1	Infrastructure Services	A2-66
Table 3.2	Road Conditions.....	A2-67
Table 3.3	Priority Infrastructure for Regional Development Identified by Commune.....	A2-68
Table 4.1	Environmental Problems Indicated by Commune.....	A2-69
Table 5.1	Constraints to Development Identified by Commune	A2-70
Table 5.2	Main Constraints to Development.....	A2-71
Table 5.3	Development Potentials Identified by Commune.....	A2-72
Table 6.1.1	Profile of District and Communes in Danang City.....	A2-73
Table 6.1.2	Migration to / from and within CFEZ (1999-2005).....	A2-73
Table 6.1.3	Migration to / from and within CFEZ (2005-2008).....	A2-73
Table 6.1.4	Poverty Conditions	A2-74
Table 6.2.1	No of Enterprises by Industrial Sector	A2-74

Table 6.2.2	No of Employment by Industrial Sector.....	A2-74
Table 6.2.3	Average No of Employment (Per Enterprise by Industrial Sector).....	A2-75
Table 6.3.1	Infrastructure Services	A2-75
Table 6.3.2	Road Conditions.....	A2-75
Table 6.4.1	Environmental Problems Indicated by Commune.....	A2-76
Table 6.5.1	Constraints to Development Identified by Commune	A2-76
Table 6.5.2	Development Potentials Identified by Commune	A2-76

QUANG NAM PROVINCE

Table 1.1	Profile of District and Communes in Quang Nam Province	A2-78
Table 1.2	Migration to / from and within CFEZ (1999-2005).....	A2-82
Table 1.3	Migration to / from and within CFEZ (2005-2008).....	A2-86
Table 1.4	Poverty Conditions	A2-90
Table 2.1	No of Enterprises by Industrial Sector	A2-100
Table 2.2	No of Employment by Industrial Sector.....	A2-104
Table 2.3	Average No of Employment (Per Enterprise by Industrial Sector).....	A2-107
Table 3.1	Infrastructure Services	A2-111
Table 3.2	Road Conditions.....	A2-115
Table 3.3	Priority Infrastructure for Regional Development Identified by Commune.....	A2-119
Table 4.1	Environmental Problems Indicated by Commune.....	A2-123
Table 5.1	Constraints to Development Identified by Commune	A2-127
Table 5.2	Main Constraints to Development.....	A2-132
Table 5.3	Development Potentials Identified by Commune	A2-136
Table 6.1.1	Profile of District and Communes in Quang Nam Province	A2-140
Table 6.1.2	Migration to / from and within CFEZ (1999-2005).....	A2-140
Table 6.1.3	Migration to / from and within CFEZ (2005-2008).....	A2-141
Table 6.1.4	Poverty Conditions	A2-141
Table 6.2.1	No of Enterprises by Industrial Sector	A2-142
Table 6.2.2	No of Employment by Industrial Sector.....	A2-142
Table 6.2.3	Average No of Employment (Per Enterprise by Industrial Sector).....	A2-143
Table 6.3.1	Infrastructure Services	A2-143
Table 6.3.2	Road Conditions.....	A2-144
Table 6.4.1	Environmental Problems Indicated by Commune.....	A2-144
Table 6.5.1	Constraints to Development Identified by Commune	A2-145
Table 6.5.2	Development Potentials Identified by Commune.....	A2-145

QUANG NGAI PROVINCE

Table 1.1	Profile of District and Communes in Quang Ngai Province	A2-147
Table 1.2	Migration to / from and within CFEZ (1999-2005).....	A2-150
Table 1.3	Migration to / from and within CFEZ (2005-2008).....	A2-153
Table 1.4	Poverty Conditions	A2-156
Table 2.1	No of Enterprises by Industrial Sector	A2-165
Table 2.2	No of Employment by Industrial Sector.....	A2-167
Table 2.3	Average No of Employment (Per Enterprise by Industrial Sector).....	A2-169
Table 3.1	Infrastructure Services	A2-172
Table 3.2	Road Conditions.....	A2-175
Table 3.3	Priority Infrastructure for Regional Development Identified by Commune.....	A2-178
Table 4.1	Environmental Problems Indicated by Commune.....	A2-181
Table 5.1	Constraints to Development Identified by Commune	A2-184
Table 5.2	Main Constraints to Development.....	A2-187

Table 5.3	Development Potentials Identified by Commune.....	A2-190
Table 6.1.1	Profile of District and Communes in Quang Ngai Province	A2-193
Table 6.1.2	Migration to / from and within CFEZ (1999-2005).....	A2-193
Table 6.1.3	Migration to / from and within CFEZ (2005-2008).....	A2-193
Table 6.1.4	Poverty Conditions	A2-194
Table 6.2.1	No of Enterprises by Industrial Sector	A2-194
Table 6.2.2	No of Employment by Industrial Sector.....	A2-194
Table 6.2.3	Average No of Employment (Per Enterprise by Industrial Sector).....	A2-195
Table 6.3.1	Infrastructure Services	A2-195
Table 6.3.2	Road Conditions.....	A2-195
Table 6.4.1	Environmental Problems Indicated by Commune.....	A2-196
Table 6.5.1	Constraints to Development Identified by Commune	A2-196
Table 6.5.2	Development Potentials Identified by Commune.....	A2-196

BINH DINH PROVINCE

Table 1.1	Profile of District and Communes in Binh Dinh Province.....	A2-198
Table 1.2	Migration to / from and within CFEZ (1999-2005).....	A2-200
Table 1.3	Migration to / from and within CFEZ (2005-2008).....	A2-202
Table 1.4	Poverty Conditions	A2-204
Table 2.1	No of Enterprises by Industrial Sector	A2-213
Table 2.2	No of Employment by Industrial Sector.....	A2-215
Table 2.3	Average No of Employment (Per Enterprise by Industrial Sector).....	A2-218
Table 3.1	Infrastructure Services	A2-221
Table 3.2	Road Conditions.....	A2-223
Table 3.3	Priority Infrastructure for Regional Development Identified by Commune.....	A2-225
Table 4.1	Environmental Problems Indicated by Commune.....	A2-228
Table 5.1	Constraints to Development Identified by Commune	A2-230
Table 5.2	Main Constraints to Development.....	A2-233
Table 5.3	Development Potentials Identified by Commune.....	A2-236
Table 6.1.1	Profile of District and Communes in Binh Dinh Province.....	A2-239
Table 6.1.2	Migration to / from and within CFEZ (1999-2005).....	A2-239
Table 6.1.3	Migration to / from and within CFEZ (2005-2008).....	A2-239
Table 6.1.4	Poverty Conditions	A2-240
Table 6.2.1	No of Enterprises by Industrial Sector	A2-240
Table 6.2.2	No of Employment by Industrial Sector.....	A2-240
Table 6.2.3	Average No of Employment (Per Enterprise by Industrial Sector).....	A2-241
Table 6.3.1	Infrastructure Services	A2-241
Table 6.3.2	Road Conditions.....	A2-241
Table 6.4.1	Environmental Problems Indicated by Commune.....	A2-242
Table 6.5.1	Constraints to Development Identified by Commune	A2-242
Table 6.5.2	Development Potentials Identified by Commune.....	A2-242

LIST OF FIGURES

THUA THIEN HUE PROVINCE

Figure 1.1	Location of District and Communes in Thua Thien Hue Province	A2-12
Figure 1.2	Population Distribution in 2008	A2-13
Figure 1.3	Population Density in 2008	A2-14
Figure 1.4	Population Growth Rate (1999-2005)	A2-15
Figure 1.5	Population Growth Rate (2005-2008)	A2-16
Figure 1.6	Average Household Income.....	A2-17
Figure 1.7	Poverty Ratio.....	A2-18

DANANG CITY

Figure 1.1	Location of District and Communes in Danang City	A2-56
Figure 1.2	Population Distribution in 2008	A2-57
Figure 1.3	Population Density in 2008	A2-58
Figure 1.4	Population Growth Rate (1999-2005)	A2-59
Figure 1.5	Population Growth Rate (2005-2008)	A2-60
Figure 1.6	Average Household Income.....	A2-61
Figure 1.7	Poverty Ratio.....	A2-62

QUANG NAM PROVINCE

Figure 1.1	Location of District and Communes in Quang Nam Province.....	A2-94
Figure 1.2	Population Distribution in 2008	A2-95
Figure 1.3	Population Density in 2008	A2-96
Figure 1.4	Population Growth Rate (2005-2008)	A2-97
Figure 1.5	Average Household Income.....	A2-98
Figure 1.6	Poverty Ratio.....	A2-99

QUANG NGAI PROVINCE

Figure 1.1	Location of District and Communes in Quang Ngai Province.....	A2-159
Figure 1.2	Population Distribution in 2008	A2-160
Figure 1.3	Population Density in 2008	A2-161
Figure 1.4	Population Growth Rate (2005-2008)	A2-162
Figure 1.5	Average Household Income.....	A2-163
Figure 1.6	Poverty Ratio.....	A2-164

BINH DINH PROVINCE

Figure 1.1	Location of District and Communes in Binh Dinh Province	A2-206
Figure 1.2	Population Distribution in 2008	A2-207
Figure 1.3	Population Density in 2008	A2-208
Figure 1.4	Population Growth Rate (1999-2005)	A2-209
Figure 1.5	Population Growth Rate (2005-2008)	A2-210
Figure 1.6	Average Household Income.....	A2-211
Figure 1.7	Poverty Ratio.....	A2-212

THUA THIEN HUE PROVINCE

1. Socio-economic Profile

Table 1.1
Profile of District and Communes in Hue Province

District / Commune	Area (km ²)	Population			Growth (%/yr)		Average Household Income	Income Poverty (%)
		1999	2005	2008	99 - 05	05 - 08		
Phủ Thuận	1	7,657	7,602	7,805	-0.12	0.88	2,744	6.8
Phủ Bình	1	9,939	10,954	11,205	1.63	0.76	1,675	7.2
Tây Lộc	1	15,886	15,811	19,250	-0.08	6.78	2,990	3.8
Thuận Lộc	1	14,225	15,957	16,250	1.93	0.61	1,267	0.7
Phủ Hiệp	1	12,398	13,342	13,800	1.23	1.13	2,948	9.2
Phủ Hậu	1	6,718	10,519	10,490	7.76	-0.09	1,854	5.3
Thuận Hòa	1	13,279	14,579	15,205	1.57	1.41	2,479	3.2
Thuận Thành	1	13,755	15,520	15,800	2.03	0.60	3,394	8.0
Phủ Hòa	1	8,374	8,970	9,150	1.15	0.66	3,572	1.1
Phủ Cát	1	12,716	13,608	13,700	1.14	0.22	2,354	4.2
Kim Long	2	-	-	-	-	-	1,889	5.7
Vĩ Dạ	2	14,928	16,863	17,560	2.05	1.36	3,066	1.2
Phượng Đúc	1	9,986	11,252	11,550	2.01	0.88	1,515	6.3
Vĩnh Ninh	1	8,582	8,203	9,400	-0.75	4.64	2,961	1.0
Phủ Hội	1	12,441	13,645	12,850	1.55	-1.98	3,905	1.4
Phủ Nhuận	1	9,680	10,520	10,860	1.40	1.07	2,730	4.3
Xuân Phú	2	9,423	10,957	11,230	2.55	0.82	3,115	4.2
Trường An	2	11,135	12,799	14,200	2.35	3.52	2,835	1.0
Phước Vĩnh	1	15,027	16,701	17,340	1.78	1.26	2,556	6.0
An Cựu	3	15,717	17,718	19,000	2.02	2.36	3,674	3.7
An Hòa	2	-	-	9,320	-	-	1,597	4.8
Hương Sơ	8	-	-	710	-	-	2,128	4.5
Thủy Biều	6	9,005	9,611	9,820	1.09	0.72	1,800	5.5
Hương Long	8	11,902	13,656	14,000	2.32	0.83	2,100	4.3
Thủy Xuân	8	9,676	10,492	11,300	1.36	2.50	1,441	7.2
An Đông	2	-	-	14,900	-	-	1,990	5.8
An Tây	11	-	-	6,420	-	-	1,360	7.8
Quận Thành Phố Huế	72	252,449	279,279	323,115	1.70	4.98	2,442	4.6
Tt Phong Điền	18	5,861	6,472	6,539	1.67	0.34	1,562	10.1
Điền Hương	17	2,869	3,143	3,166	1.53	0.24	1,474	13.5
Điền Môn	17	3,821	3,850	3,847	0.13	-0.03	1,185	14.2
Điền Lộc	13	5,515	6,126	6,295	1.77	0.91	1,319	13.9
Phong Bình	18	7,417	7,647	8,292	0.51	2.74	1,413	14.3
Điền Hòa	14	4,730	4,945	5,089	0.74	0.96	1,308	14.5
Phong Chương	36	7,081	7,357	7,585	0.64	1.02	1,475	13.9
Phong Hải	6	5,933	6,170	5,932	0.65	-1.30	1,506	13.4
Điền Hải	13	5,933	6,170	6,055	0.65	-0.63	1,186	14.4
Phong Hòa	35	9,455	9,511	10,192	0.10	2.33	1,580	14.3
Phong Thu	27	2,937	3,212	3,215	1.50	0.03	1,512	13.8
Phong Hiền	39	7,500	7,921	8,149	0.91	0.95	1,965	13.6
Phong Mỹ	394	4,646	5,186	5,107	1.85	-0.51	1,318	14.2
Phong An	34	11,241	12,091	12,441	1.22	0.96	1,694	13.2
Phong Xuân	156	4,545	5,675	5,469	3.77	-1.22	1,463	14.6
Phong Sơn	116	10,425	11,530	11,608	1.69	0.22	1,690	14.6
Huyện Phong	952	99,909	107,006	108,981	1.15	0.61	1,478	13.8
Tt Sịa	12	9,804	10,524	10,420	1.19	-0.33	1,674	10.5
Quảng Thái	18	4,809	5,118	5,215	1.04	0.63	353	22.0
Quảng Ngạn	12	6,256	6,724	6,790	1.21	0.33	813	25.2
Quảng Lợi	32	7,002	7,420	7,486	0.97	0.30	327	31.3
Quảng Công	13	6,155	6,505	6,514	0.93	0.05	263	21.0
Quảng Phước	10	7,311	7,613	7,434	0.68	-0.79	1,017	12.0
Quảng Vinh	20	10,308	10,432	10,175	0.20	-0.83	1,076	20.3
Quảng An	14	9,110	9,429	9,400	0.58	-0.10	946	17.8
Quảng Thành	11	10,252	10,654	10,470	0.64	-0.58	309	18.2
Quảng Thọ	10	7,562	7,589	7,442	0.06	-0.65	236	27.0
Quảng Phú	12	11,304	11,462	11,470	0.23	0.02	1,333	17.5
Huyện Quảng Điền	165	89,873	93,470	92,816	0.66	-0.23	759	20.3
Thị Trấn Thuận An	6	18,732	20,862	20,358	1.81	-0.81	2,807	9.0
Phủ Thuận	9	8,508	8,736	8,842	0.44	0.40	2,700	11.0
Phủ Dương	6	9,459	10,736	9,767	2.13	-3.10	1,790	8.5
Phủ Mậu	7	8,114	8,288	8,435	0.35	0.59	2,020	8.2
Phủ An	11	8,619	9,239	8,526	1.16	-2.64	2,157	7.8
Phủ Hải	4	7,295	7,768	7,889	1.05	0.52	2,188	8.2
Phủ Xuân	30	7,684	8,027	8,320	0.73	1.20	2,027	9.1
Phủ Điền	16	11,787	12,077	12,155	0.41	0.21	2,127	7.6
Phủ Thanh	20	4,446	4,459	4,502	0.05	0.32	1,699	21.3
Phủ Mỹ	11	9,557	10,286	9,861	1.23	-1.40	1,728	12.3
Phủ Thượng	6	10,727	12,501	12,793	2.58	0.77	1,837	12.8
Phủ Hồ	9	4,618	4,926	4,590	1.08	-2.33	1,583	17.6
Vinh Xuân	20	7,956	8,740	8,490	1.58	-0.96	1,983	16.5
Phủ Lương	18	5,752	6,207	6,036	1.28	-0.93	1,642	17.2
Phủ Đa	30	10,175	10,206	11,501	0.05	4.06	1,779	13.6
Vinh Thanh	11	9,108	9,633	9,710	0.94	0.27	1,629	15.6
Vinh An	16	9,105	9,560	9,061	0.82	-1.77	1,660	16.2
Vinh Phú	8	4,342	4,245	4,205	-0.38	-0.32	1,710	14.3
Vinh Thái	20	5,693	6,259	6,120	1.59	-0.75	1,645	15.2
Vinh Hà	30	7,781	9,781	9,450	3.89	-1.14	1,788	16.1
Huyện Phú Vang	287	169,458	182,536	180,611	1.25	-0.35	1,925	12.9

District / Commune	Area (km2)	Population			Growth (%/yr)		Average Household Income	Income Poverty (%)
		1999	2005	2008	99 - 05	05 - 08		
Thị Trấn Phú Bài	16	11,702	13,426	14,474	2.32	2.54	1,630	2.0
Thủy Vân	5	5,409	5,820	5,861	1.23	0.23	2,050	3.4
Thủy Thanh	8	7,456	8,175	8,605	1.55	1.72	1,930	5.0
Thủy Dương	14	9,767	10,862	10,952	1.79	0.28	2,150	1.5
Thủy Phương	27	11,801	12,666	12,757	1.19	0.24	1,970	3.5
Thủy Châu	18	9,314	10,281	10,458	1.66	0.57	1,650	2.4
Thủy Lương	9	6,250	6,592	6,706	0.89	0.57	1,600	6.0
Thủy Bằng	23	7,031	7,255	7,360	0.52	0.48	1,512	9.9
Thủy Tân	8	4,004	4,330	4,188	1.31	-1.11	1,750	7.7
Thủy Phù	36	10,935	11,609	11,803	1.00	0.55	1,930	4.5
Phú Sơn	31	1,253	1,429	1,590	2.21	3.62	-	13.6
Dương Hoà	262	3,260	1,512	1,615	-12.02	2.22	1,300	26.7
Huyện Hương Thủy	456	84,922	92,445	94,754	1.42	0.83	1,770	7.2
Thị Trấn Tứ Hạ	8	7,381	7,907	8,038	1.15	0.55	1,937	3.2
Xã Hải Dương	10	7,758	8,202	8,551	0.93	1.40	1,223	13.4
Hương Phong	16	10,347	11,071	10,568	1.13	-1.54	1,280	14.1
Xã Hương Toàn	12	12,473	13,139	13,289	0.87	0.38	1,076	11.2
Xã Hương Vân	61	6,693	6,983	6,780	0.71	-0.98	1,696	9.1
Xã Hương Văn	23	8,318	8,621	8,803	0.60	0.70	1,293	10.2
Hương Vinh	7	11,989	13,092	13,092	1.48	0.00	2,126	12.8
Hương Xuân	6	8,172	8,575	8,578	0.81	0.01	1,397	9.9
Xã Hương Chử	16	8,723	9,284	9,271	1.04	-0.05	1,398	12.3
Hương An	11	5,173	5,516	5,632	1.08	0.70	1,527	11.4
Hương Bình	63	2,135	2,316	2,389	1.37	1.04	1,187	11.9
Hương Hồ	33	8,455	9,367	8,856	1.72	-1.85	1,474	11.9
Hương Thọ	48	4,867	5,220	4,992	1.17	-1.48	1,436	19.8
Bình Điền	118	3,384	3,613	3,710	1.10	0.89	1,214	13.7
Hồng Tiến	22	664	844	842	4.08	-0.08	968	28.9
Bình Thành	65	2,420	4,009	4,046	8.78	0.31	926	30.7
Huyện Hương Trà	519	108,952	117,759	117,437	1.30	-0.09	1,385	14.0
Thị Trấn A Lưới	14	5,019	5,997	6,398	3.01	2.18	1,385	9.0
Hồng Vân	41	2,136	2,342	2,575	1.55	3.21	1,210	45.8
Hồng Hà	183	1,153	1,314	1,346	2.20	0.81	1,170	26.4
Hồng Kim	41	1,451	1,579	1,667	1.42	1.82	1,270	18.9
Hồng Trung	66	1,408	1,624	1,776	2.41	3.03	810	58.0
Hương Nguyên	282	943	1,116	1,125	2.85	0.27	1,050	56.6
Bắc Sơn	10	816	950	1,038	2.57	3.00	1,110	42.4
Hồng Bắc	31	1,513	1,790	1,811	2.84	0.39	1,250	29.4
A Ngõ	9	2,404	2,777	2,828	2.43	0.61	1,200	5.4
Sơn Thủy	16	2,437	2,601	2,711	1.09	1.39	940	6.3
Phú Vinh	29	943	931	997	-0.21	2.31	1,200	9.6
Hồng Quảng	5	1,597	1,841	1,929	2.40	1.57	870	56.2
Hương Phong	81	306	321	331	0.80	1.03	1,300	8.6
Nhâm	38	1,480	1,918	1,955	4.42	0.64	1,000	45.7
Hồng Thượng	40	1,669	1,896	1,947	2.15	0.89	1,200	22.8
Hồng Thái	70	1,070	1,150	1,302	1.21	4.22	1,100	43.9
Hương Lâm	51	1,515	1,716	1,828	2.10	2.13	1,200	14.9
A Roàng	57	1,976	2,298	2,325	2.55	0.39	1,000	46.5
Đông Sơn	27	1,081	1,188	1,237	1.59	1.36	1,200	45.1
A Đốt	18	1,835	1,989	2,042	1.35	0.88	820	31.9
Hồng Thủy	146	2,051	2,373	2,549	2.46	2.41	1,100	26.0
Huyện A Lưới	1,254	34,803	39,711	41,717	2.22	1.66	1,114	30.9
Thị Trấn Phú Lộc	28	10,874	11,431	12,282	0.84	2.42	1,910	7.0
Thị Trấn Lăng Cô	97	10,795	11,926	12,956	1.67	2.80	3,000	6.0
Vinh Mỹ	9	6,136	6,314	6,401	0.48	0.46	1,680	19.0
Vinh Hưng	17	8,147	8,523	8,594	0.75	0.28	1,710	15.1
Vinh Hải	7	2,631	2,826	2,794	1.20	-0.38	1,810	15.1
Vinh Giang	19	5,006	5,371	5,562	1.18	1.17	1,750	19.1
Vinh Hiền	22	8,823	9,169	9,202	0.64	0.12	1,690	19.4
Lộc Bồn	33	12,276	13,869	14,102	2.05	0.56	1,600	10.3
Lộc Sơn	19	7,218	7,577	7,607	0.81	0.13	2,600	12.0
Lộc Bình	28	2,312	2,712	2,902	2.70	2.28	1,910	15.4
Lộc Vinh	43	5,956	6,637	6,710	1.82	0.37	2,200	8.2
Lộc An	25	13,324	13,332	15,324	0.01	4.75	2,300	17.1
Lộc Điền	114	15,425	16,146	16,481	0.76	0.69	1,800	14.6
Lộc Thủy	70	11,882	13,073	13,901	1.60	2.07	2,400	17.0
Lộc Trì	63	8,638	9,003	9,110	0.69	0.39	2,290	21.2
Lộc Tiến	54	8,530	9,041	9,040	0.97	0.00	2,300	9.1
Lộc Hoà	32	2,709	2,770	2,807	0.37	0.44	2,580	16.4
Xuân Lộc	46	2,201	2,461	2,603	1.88	1.89	1,400	20.1
Huyện Phú Lộc	726	142,883	152,181	158,378	1.06	1.34	2,052	14.6
Ti Khe Tre	4	3,155	3,482	3,528	1.66	0.44	1,383	14.6
Hương Phú	80	2,836	3,007	3,084	0.98	0.85	1,320	15.2
Hương Sơn	41	1,144	1,327	1,401	2.50	1.83	1,368	18.3
Hương Lộc	66	2,285	2,357	2,377	0.52	0.28	1,455	15.2
Thượng Quảng	159	1,483	1,689	1,749	2.19	1.17	1,254	16.6
Hương Hòa	11	1,982	2,208	2,243	1.82	0.53	1,123	15.0
Hương Giang	8	1,263	1,389	1,418	1.60	0.69	1,461	14.6
Hương Hữu	10	2,053	2,364	2,475	2.38	1.54	1,000	17.1
Thượng Lộ	106	968	1,086	1,133	1.94	1.42	921	16.6
Thượng Long	51	2,013	2,053	2,451	0.33	6.08	938	18.2
Thượng Nhật	114	1,627	1,829	1,891	1.97	1.12	823	18.1
Huyện Nam Đông	650	20,809	22,791	23,750	1.53	1.38	1,186	16.3
Total	5,080	1,007,318	1,088,690	1,143,174	1.30	1.64	1,665	14.7

Table 1.2
Migration to / from and within CFEZ (1999-2005)

To	(no)								%							
	Other FEZ		CFEZ				Elsewhere in Vietnam	Total	Other FEZ		CFEZ				Elsewhere in Vietnam	Total
	SFEZ	NFEZ	Danang City	Hue City	Dung Quat	Elsewhere in CFEEZ			SFEZ	NFEZ	Danang City	Hue City	Dung Quat	Elsewhere in CFEEZ		
Phú Thuận	-	-	-	-	-	-	-	-	-	-	-	-	-	-	-	
Phú Bình	-	-	-	-	-	-	-	-	-	-	-	-	-	-	-	
Tây Lộc	-	-	-	-	-	-	-	-	-	-	-	-	-	-	-	
Thuận Lộc	-	-	-	-	-	-	-	-	-	-	-	-	-	-	-	
Phú Hiệp	-	-	-	-	-	-	-	-	-	-	-	-	-	-	-	
Phú Hậu	-	-	-	-	-	-	-	-	-	-	-	-	-	-	-	
Thuận Hòa	-	-	-	-	-	-	-	-	-	-	-	-	-	-	-	
Thuận Thành	-	-	-	-	-	-	-	-	-	-	-	-	-	-	-	
Phú Hòa	-	-	-	-	-	-	-	-	-	-	-	-	-	-	-	
Phú Cát	-	-	-	-	-	-	-	-	-	-	-	-	-	-	-	
Kim Long	-	-	-	-	-	-	-	-	-	-	-	-	-	-	-	
Vĩ Dạ	-	-	-	-	-	-	-	-	-	-	-	-	-	-	-	
Phượng Đúc	-	-	-	-	-	-	-	-	-	-	-	-	-	-	-	
Vĩnh Ninh	-	-	-	-	-	-	-	-	-	-	-	-	-	-	-	
Phú Hội	-	-	-	-	-	-	-	-	-	-	-	-	-	-	-	
Phú Nhuận	-	-	-	-	-	-	-	-	-	-	-	-	-	-	-	
Xuân Phú	-	-	-	-	-	-	-	-	-	-	-	-	-	-	-	
Trường An	-	-	-	-	-	-	-	-	-	-	-	-	-	-	-	
Phước Vĩnh	-	-	-	-	-	-	-	-	-	-	-	-	-	-	-	
An Cựu	-	-	-	-	-	-	-	-	-	-	-	-	-	-	-	
An Hòa	-	-	-	-	-	-	-	-	-	-	-	-	-	-	-	
Hương Sơ	-	-	-	-	-	-	-	-	-	-	-	-	-	-	-	
Thủy Biều	-	-	-	-	-	-	-	-	-	-	-	-	-	-	-	
Hương Long	-	-	-	-	-	-	-	-	-	-	-	-	-	-	-	
Thủy Xuân	-	-	-	-	-	-	-	-	-	-	-	-	-	-	-	
An Đông	-	-	-	-	-	-	-	-	-	-	-	-	-	-	-	
An Tây	-	-	-	-	-	-	-	-	-	-	-	-	-	-	-	
Quận Thành Phố Huế	0	0	0	0	0	0	0	0	-	-	-	-	-	-	-	
Tt Phong Điền	-	-	30	25	-	5	10	70	0	0	43	36	0	7	14	100
Điền Hương	-	-	30	40	-	-	40	100	0	0	30	40	0	0	40	100
Điền Môn	-	-	9	10	-	-	-	19	0	0	47	53	0	0	0	100
Điền Lộc	-	-	60	20	-	-	100	180	0	0	33	11	0	0	56	100
Phong Bình	-	-	50	15	-	-	65	130	0	0	38	12	0	0	50	100
Điền Hòa	-	-	40	40	-	-	100	180	0	0	22	22	0	0	56	100
Phong Chương	-	-	50	15	20	-	100	185	0	0	27	8	11	0	54	100
Phong Hải	-	-	30	-	-	-	40	70	0	0	43	0	0	0	57	100
Điền Hải	100	-	20	10	50	-	150	330	30	0	6	3	15	0	45	100
Phong Hòa	120	-	20	-	-	-	150	290	41	0	7	0	0	0	52	100
Phong Thu	60	-	-	-	-	-	130	190	32	0	0	0	0	0	68	100
Phong Hiền	60	-	-	-	-	-	130	190	32	0	0	0	0	0	68	100
Phong Mỹ	-	-	10	20	-	-	145	-	-	-	-	-	-	-	-	-
Phong An	135	-	25	-	-	-	140	300	45	0	8	0	0	0	47	100
Phong Xuân	120	-	-	-	-	-	150	270	44	0	0	0	0	0	56	100
Phong Sơn	130	-	20	-	-	-	140	290	45	0	7	0	0	0	48	100
Huyện Phong Điền	725	0	394	195	70	5	1590	2794	26	0	14	7	3	0	57	100
Tt Sia	-	-	-	-	-	-	-	-	-	-	-	-	-	-	-	-
Quảng Thái	-	-	-	-	-	-	-	-	-	-	-	-	-	-	-	-
Quảng Ngạn	-	-	-	-	-	-	-	-	-	-	-	-	-	-	-	-
Quảng Lợi	-	-	-	-	-	-	-	-	-	-	-	-	-	-	-	-
Quảng Công	-	-	-	-	-	-	-	-	-	-	-	-	-	-	-	-
Quảng Phước	-	-	-	-	-	-	-	-	-	-	-	-	-	-	-	-
Quảng Vĩnh	-	-	-	-	-	-	-	-	-	-	-	-	-	-	-	-
Quảng An	-	-	-	-	-	-	-	-	-	-	-	-	-	-	-	-
Quảng Thành	-	-	-	-	-	-	-	-	-	-	-	-	-	-	-	-
Quảng Thọ	50	-	-	-	-	-	-	50	100	0	0	0	0	0	0	100
Quảng Phú	15	-	10	10	-	-	-	35	43	0	29	29	0	0	0	100
Huyện Quảng Điền	65	0	10	10	0	0	0	85	76	0	12	12	0	0	0	100
Thị Trấn Thuận An	297	158	396	396	20	99	198	1564	19	10	25	25	1	6	13	100
Phú Thuận	172	69	86	86	9	43	86	551	31	13	16	16	2	8	16	100
Phú Dương	151	80	200	202	10	50	100	793	19	10	25	25	1	6	13	100
Phú Mậu	164	123	107	123	16	82	41	656	25	19	16	19	2	13	6	100
Phú An	107	143	134	152	-	125	45	706	15	20	19	22	0	18	6	100
Phú Hải	90	121	113	128	-	105	38	595	15	20	19	22	0	18	6	100
Phú Xuân	94	126	118	134	16	110	39	637	15	20	19	21	3	17	6	100
Phú Điền	48	72	84	119	-	131	72	526	9	14	16	23	0	25	14	100
Phú Thanh	36	31	13	31	-	40	40	191	19	16	7	16	0	21	21	100
Phú Mỹ	117	78	117	58	19	39	88	516	23	15	23	11	4	8	17	100
Phú Thuượng	139	93	139	70	-	46	105	592	23	16	23	12	0	8	18	100
Phú Hồ	57	38	57	29	-	19	43	243	23	16	23	12	0	8	18	100
Vĩnh Xuân	100	67	100	50	-	33	75	425	24	16	24	12	0	8	18	100
Phú Lương	72	48	72	36	-	24	54	306	24	16	24	12	0	8	18	100
Phú Đa	122	82	122	61	-	41	92	520	23	16	23	12	0	8	18	100
Vĩnh Thanh	112	75	112	56	-	37	84	476	24	16	24	12	0	8	18	100

To	(no)								(%)							
	Other FEZ		CFEZ				Elsewhere in Vietnam	Total	Other FEZ		CFEZ				Elsewhere in Vietnam	Total
	SFEZ	NFEZ	Danang City	Hue City	Dung Quat	Elsewhere in CFEEZ			SFEZ	NFEZ	Danang City	Hue City	Dung Quat	Elsewhere in CFEEZ		
Vinh An	75	56	93	56	-	37	84	401	19	14	23	14	0	9	21	100
Vinh Phú	34	26	43	26	-	17	39	185	18	14	23	14	0	9	21	100
Vinh Thái	48	36	60	36	-	24	54	258	19	14	23	14	0	9	21	100
Vinh Hà	70	53	88	53	-	35	79	378	19	14	23	14	0	9	21	100
Huyện Phú Vang	2,105	1,575	2,254	1,902	90	1,137	1,456	10,519	20	15	21	18	1	11	14	100
Thị Trấn Phú Bài	-	-	-	-	-	-	-	-	-	-	-	-	-	-	-	-
Thủy Vân	-	-	-	-	-	-	-	-	-	-	-	-	-	-	-	-
Thủy Thanh	-	-	-	-	-	-	-	-	-	-	-	-	-	-	-	-
Thủy Dương	-	-	-	-	-	-	-	-	-	-	-	-	-	-	-	-
Thủy Phương	-	-	-	-	-	-	-	-	-	-	-	-	-	-	-	-
Thủy Châu	-	-	-	-	-	-	-	-	-	-	-	-	-	-	-	-
Thủy Lương	-	-	-	-	-	-	-	-	-	-	-	-	-	-	-	-
Thủy Bằng	-	-	-	-	-	-	-	-	-	-	-	-	-	-	-	-
Thủy Tân	-	-	-	-	-	-	-	-	-	-	-	-	-	-	-	-
Thủy Phù	-	-	-	-	-	-	-	-	-	-	-	-	-	-	-	-
Phú Sơn	-	-	-	-	-	-	-	-	-	-	-	-	-	-	-	-
Dương Hoà	-	-	-	-	-	-	-	-	-	-	-	-	-	-	-	-
Huyện Hương Thủy	0	0	0	0	0	0	0	0	-	-	-	-	-	-	-	-
Thị Trấn Tứ Hạ	-	-	50	100	-	-	10	160	0	0	31	63	0	0	6	100
Xã Hải Dương	60	-	30	30	-	-	15	135	44	0	22	22	0	0	11	100
Hương Phong	30	-	90	20	-	-	11	151	20	0	60	13	0	0	7	100
Xã Hương Toàn	40	-	60	50	10	-	40	200	20	0	30	25	5	0	20	100
Xã Hương Vân	-	-	48	54	-	-	-	102	0	0	47	53	0	0	0	100
Xã Hương Văn	-	-	60	78	10	-	40	188	0	0	32	41	5	0	21	100
Hương Vinh	-	-	60	50	-	30	20	160	0	0	38	31	0	19	13	100
Hương Xuân	-	-	30	50	20	30	10	140	0	0	21	36	14	21	7	100
Xã Hương Chữ	20	-	60	50	-	50	70	250	8	0	24	20	0	20	28	100
Hương An	20	-	40	-	-	30	30	120	17	0	33	0	0	25	25	100
Hương Bình	100	-	28	40	-	-	-	168	60	0	17	24	0	0	0	100
Hương Hồ	-	-	50	60	-	-	15	125	0	0	40	48	0	0	12	100
Hương Thọ	100	-	7	60	-	-	-	167	60	0	4	36	0	0	0	100
Bình Điền	19	-	24	38	-	-	12	93	20	0	26	41	0	0	13	100
Hồng Tiến	25	-	25	120	30	-	-	200	13	0	13	60	15	0	0	100
Bình Thành	300	-	300	202	70	120	28	1020	29	0	29	20	7	12	3	100
Huyện Hương Trà	714	0	962	1,002	140	260	301	3,379	21	0	28	30	4	8	9	100
Thị Trấn A Lưới	-	-	-	-	-	-	-	-	-	-	-	-	-	-	-	-
Hồng Vân	-	-	-	-	-	-	-	-	-	-	-	-	-	-	-	-
Hồng Hạ	-	-	-	-	-	-	-	-	-	-	-	-	-	-	-	-
Hồng Kim	-	-	-	-	-	-	-	-	-	-	-	-	-	-	-	-
Hồng Trung	-	-	-	-	-	-	-	-	-	-	-	-	-	-	-	-
Hương Nguyên	-	-	-	-	-	-	-	-	-	-	-	-	-	-	-	-
Bắc Sơn	-	-	-	-	-	-	-	-	-	-	-	-	-	-	-	-
Hồng Bắc	-	-	-	-	-	-	-	-	-	-	-	-	-	-	-	-
A Ngõ	-	-	-	-	-	-	-	-	-	-	-	-	-	-	-	-
Sơn Thủy	-	-	-	-	-	-	-	-	-	-	-	-	-	-	-	-
Phú Vinh	-	-	-	-	-	-	-	-	-	-	-	-	-	-	-	-
Hồng Quảng	-	-	-	-	-	-	-	-	-	-	-	-	-	-	-	-
Hương Phong	-	-	-	-	-	-	-	-	-	-	-	-	-	-	-	-
Nhâm	-	-	-	-	-	-	-	-	-	-	-	-	-	-	-	-
Hồng Thượng	-	-	-	-	-	-	-	-	-	-	-	-	-	-	-	-
Hồng Thái	-	-	-	-	-	-	-	-	-	-	-	-	-	-	-	-
Hương Lâm	-	-	-	-	-	-	-	-	-	-	-	-	-	-	-	-
A Roàng	-	-	-	-	-	-	-	-	-	-	-	-	-	-	-	-
Đông Sơn	-	-	-	-	-	-	-	-	-	-	-	-	-	-	-	-
A Đốt	-	-	-	-	-	-	-	-	-	-	-	-	-	-	-	-
Hồng Thủy	-	-	-	-	-	-	-	-	-	-	-	-	-	-	-	-
Huyện A Lưới	0	0	0	0	0	0	0	0	-	-	-	-	-	-	-	-
Thị Trấn Phú Lộc	-	-	-	-	-	-	-	-	-	-	-	-	-	-	-	-
Thị Trấn Lăng Cô	-	-	-	-	-	-	-	-	-	-	-	-	-	-	-	-
Vinh Mỹ	-	-	-	-	-	-	-	-	-	-	-	-	-	-	-	-
Vinh Hưng	-	-	-	-	-	-	-	-	-	-	-	-	-	-	-	-
Vinh Hải	-	-	-	-	-	-	-	-	-	-	-	-	-	-	-	-
Vinh Giang	-	-	-	-	-	-	-	-	-	-	-	-	-	-	-	-
Vinh Hiền	-	-	-	-	-	-	-	-	-	-	-	-	-	-	-	-
Lộc Bồn	-	-	-	-	-	-	-	-	-	-	-	-	-	-	-	-
Lộc Sơn	-	-	-	-	-	-	-	-	-	-	-	-	-	-	-	-
Lộc Bình	-	-	-	-	-	-	-	-	-	-	-	-	-	-	-	-
Lộc Vĩnh	-	-	-	-	-	-	-	-	-	-	-	-	-	-	-	-
Lộc An	-	-	-	-	-	-	-	-	-	-	-	-	-	-	-	-
Lộc Điền	-	-	-	-	-	-	-	-	-	-	-	-	-	-	-	-
Lộc Thủy	-	-	-	-	-	-	-	-	-	-	-	-	-	-	-	-
Lộc Trì	-	-	-	-	-	-	-	-	-	-	-	-	-	-	-	-
Lộc Tiến	-	-	-	-	-	-	-	-	-	-	-	-	-	-	-	-
Lộc Hoà	-	-	-	-	-	-	-	-	-	-	-	-	-	-	-	-
Xuân Lộc	-	-	-	-	-	-	-	-	-	-	-	-	-	-	-	-
Huyện Phú Lộc	0	0	0	0	0	0	0	0	-	-	-	-	-	-	-	-

To	(no)								(%)							
	Other FEZ		CFEZ				Elsewhere in Vietnam	Total	Other FEZ		CFEZ				Elsewhere in Vietnam	Total
	SFEZ	NFEZ	Danang City	Hue City	Dung Quat	Elsewhere in CFEEZ			SFEZ	NFEZ	Danang City	Hue City	Dung Quat	Elsewhere in CFEEZ		
Tt Khe Tre	-	-	-	-	-	-	-	-	-	-	-	-	-	-	-	
Hương Phú	-	-	30	20	-	-	40	90	0	0	33	22	0	0	44	100
Hương Sơn	-	-	-	-	-	-	-	-	-	-	-	-	-	-	-	
Hương Lộc	-	-	30	20	-	-	40	90	0	0	33	22	0	0	44	100
Thượng Quảng	-	-	-	-	-	-	-	-	-	-	-	-	-	-	-	
Hương Hòa	-	-	40	15	-	-	30	85	0	0	47	18	0	0	35	100
Hương Giang	-	-	-	-	-	-	-	-	-	-	-	-	-	-	-	
Hương Hữu	-	-	-	-	-	-	-	-	-	-	-	-	-	-	-	
Thượng Lộ	-	-	-	-	-	-	-	-	-	-	-	-	-	-	-	
Thượng Long	-	-	-	-	-	-	-	-	-	-	-	-	-	-	-	
Thượng Nhật	-	-	-	-	-	-	-	-	-	-	-	-	-	-	-	
Huyện Nam Đông	0	0	100	55	0	0	110	265	0	0	38	21	0	0	42	100
Total	3,609	1,575	3,720	3,164	300	1,402	3,457	17,042	21	9	22	19	2	8	20	100

Table 1.3
Migration to / from and within CFEZ (2005-2008)

To	(no)								(%)							
	Other FEZ		CFEZ				Elsewhere in Vietnam	Total	Other FEZ		CFEZ				Elsewhere in Vietnam	Total
	SFEZ	NFEZ	Danang City	Hue City	Dung Quat	Elsewhere in CFEZ			SFEZ	NFEZ	Danang City	Hue City	Dung Quat	Elsewhere in CFEZ		
Phú Thuận	-	-	-	-	-	-	-	-	-	-	-	-	-	-	-	-
Phú Bình	-	-	-	-	-	-	-	-	-	-	-	-	-	-	-	-
Tây Lộc	-	-	-	-	-	-	-	-	-	-	-	-	-	-	-	-
Thuận Lộc	-	-	-	-	-	-	-	-	-	-	-	-	-	-	-	-
Phú Hiệp	-	-	-	-	-	-	-	-	-	-	-	-	-	-	-	-
Phú Hậu	-	-	-	-	-	-	-	-	-	-	-	-	-	-	-	-
Thuận Hòa	-	-	-	-	-	-	-	-	-	-	-	-	-	-	-	-
Thuận Thành	30	-	-	30	-	-	-	60	50	0	0	50	0	0	0	100
Phú Hòa	-	-	-	-	-	-	-	-	-	-	-	-	-	-	-	-
Phú Cát	-	-	-	-	-	-	-	-	-	-	-	-	-	-	-	-
Kim Long	-	-	-	-	-	-	-	-	-	-	-	-	-	-	-	-
Vĩ Dạ	-	-	-	-	-	-	-	-	-	-	-	-	-	-	-	-
Phượng Đúc	-	-	-	-	-	-	-	-	-	-	-	-	-	-	-	-
Vĩnh Ninh	10	-	30	5	-	-	25	80	13	0	38	6	0	0	31	100
Phú Hội	-	-	-	-	-	-	-	-	-	-	-	-	-	-	-	-
Phú Nhuận	-	-	-	-	-	-	-	-	-	-	-	-	-	-	-	-
Xuân Phú	-	-	-	-	-	-	-	-	-	-	-	-	-	-	-	-
Trường An	20	5	5	40	-	-	10	80	25	6	6	50	0	0	13	100
Phước Vĩnh	-	-	-	-	-	-	-	-	-	-	-	-	-	-	-	-
An Cựu	-	-	-	-	-	-	-	-	-	-	-	-	-	-	-	-
An Hòa	-	-	-	-	-	-	-	-	-	-	-	-	-	-	-	-
Hương Sơ	-	-	-	-	-	-	-	-	-	-	-	-	-	-	-	-
Thủy Biều	-	-	-	-	-	-	-	-	-	-	-	-	-	-	-	-
Hương Long	-	-	-	-	-	-	-	-	-	-	-	-	-	-	-	-
Thủy Xuân	-	-	-	-	-	-	-	-	-	-	-	-	-	-	-	-
An Đông	-	-	-	-	-	-	-	-	-	-	-	-	-	-	-	-
An Tây	-	-	-	-	-	-	-	-	-	-	-	-	-	-	-	-
Quận Thành Phố Huế	60	5	35	75	0	0	35	220	27	2	16	34	0	0	16	100
Tt Phong Điền	-	-	25	30	-	-	20	75	0	0	33	40	0	0	27	100
Điền Hương	-	-	45	60	-	-	15	120	0	0	38	50	0	0	13	100
Điền Môn	-	-	50	40	-	-	40	130	0	0	38	31	0	0	31	100
Điền Lộc	-	-	40	15	-	-	80	135	0	0	30	11	0	0	59	100
Phong Bình	-	-	60	25	-	-	100	185	0	0	32	14	0	0	54	100
Điền Hòa	-	-	50	30	-	-	120	200	0	0	25	15	0	0	60	100
Phong Chương	100	-	40	-	-	-	150	290	34	0	14	0	0	0	52	100
Phong Hải	80	-	-	-	-	-	50	130	62	0	0	0	0	0	38	100
Điền Hải	150	-	-	-	-	-	150	300	50	0	0	0	0	0	50	100
Phong Hòa	150	-	50	-	-	-	20	400	38	0	13	0	0	0	5	100
Phong Thu	100	-	20	-	-	-	150	270	37	0	7	0	0	0	56	100
Phong Hiền	80	-	-	-	-	-	120	200	40	0	0	0	0	0	60	100
Phong Mỹ	-	-	30	10	-	-	131	171	0	0	18	6	0	0	77	100
Phong An	150	-	15	-	-	-	160	325	46	0	5	0	0	0	49	100
Phong Xuân	180	-	-	-	-	-	120	300	60	0	0	0	0	0	40	100
Phong Sơn	180	-	20	-	-	-	160	360	50	0	6	0	0	0	44	100
Huyện Phong Điền	1170	0	445	210	0	0	1586	3591	33	0	12	6	0	0	44	100
Tt Sịa	60	-	10	10	-	-	10	20	55	0	9	9	0	9	18	100
Quảng Thái	30	-	5	5	-	-	10	50	60	0	10	10	0	0	20	100
Quảng Ngạn	40	-	-	-	-	-	-	40	100	0	0	0	0	0	0	100
Quảng Lợi	10	-	-	-	-	-	-	10	100	0	0	0	0	0	0	100
Quảng Công	-	-	-	-	-	-	-	-	-	-	-	-	-	-	-	-
Quảng Phước	150	-	5	10	-	-	30	195	77	0	3	5	0	0	15	100
Quảng Vinh	300	-	30	-	-	-	50	380	79	0	8	0	0	0	13	100
Quảng An	40	-	-	-	-	-	-	40	100	0	0	0	0	0	0	100
Quảng Thành	200	-	30	10	10	-	10	260	77	0	12	4	4	0	4	100
Quảng Thọ	220	-	30	10	-	-	-	260	85	0	12	4	0	0	0	100
Quảng Phú	25	-	5	5	-	-	20	55	45	0	9	9	0	0	36	100
Huyện Quảng Điền	1075	0	115	50	10	10	140	1400	77	0	8	4	1	1	10	100
Thị Trấn Thuận An	309	165	412	412	21	103	206	1628	19	10	25	25	1	6	13	100
Phú Thuận	176	70	88	88	9	44	88	563	31	12	16	16	2	8	16	100
Phú Dương	154	85	210	205	10	50	100	814	19	10	26	25	1	6	12	100
Phú Mậu	167	125	109	125	17	84	42	669	25	19	16	19	3	13	6	100
Phú An	107	142	133	151	-	124	44	701	15	20	19	22	0	18	6	100
Phú Hải	94	125	117	133	-	110	39	618	15	20	19	22	0	18	6	100
Phú Xuân	98	131	123	139	16	114	41	662	15	20	19	21	2	17	6	100
Phú Điền	48	73	85	121	-	133	73	533	9	14	16	23	0	25	14	100
Phú Thanh	36	31	13	31	-	40	42	193	19	16	7	16	0	21	22	100
Phú Mỹ	138	158	99	30	20	59	119	623	22	25	16	5	3	9	19	100
Phú Thuượng	177	202	126	38	25	76	177	821	22	25	15	5	3	9	22	100
Phú Hồ	67	76	48	14	10	29	67	311	22	24	15	5	3	9	22	100
Vĩnh Xuân	121	138	86	26	17	52	121	561	22	25	15	5	3	9	22	100
Phú Lương	86	98	61	18	12	37	86	398	22	25	15	5	3	9	22	100
Phú Đa	152	168	105	31	21	63	147	687	22	24	15	5	3	9	21	100
Vĩnh Thanh	135	155	19	29	19	58	135	550	25	28	3	5	3	11	25	100

To	(no)								(%)							
	Other FEZ		CFEZ				Eisewhere in Vietnam	Total	Other FEZ		CFEZ				Eisewhere in Vietnam	Total
	SFEZ	NFEZ	Danang City	Hue City	Dung Quat	Eisewhere in CFEEZ			SFEZ	NFEZ	Danang City	Hue City	Dung Quat	Eisewhere in CFEEZ		
Vinh An	111	120	83	28	19	28	83	472	24	25	18	6	4	6	18	100
Vinh Phú	51	55	38	13	-	13	38	208	25	26	18	6	0	6	18	100
Vinh Thái	74	80	37	56	-	19	12	278	27	29	13	20	0	7	4	100
Vinh Hà	115	87	125	87	-	77	58	549	21	16	23	16	0	14	11	100
Huyện Phú Vang	2,416	2,284	2,117	1,775	216	1,313	1,718	11,839	20	19	18	15	2	11	15	100
Thị Trấn Phú Bài	-	-	-	-	-	-	-	-	-	-	-	-	-	-	-	-
Thủy Vân	-	-	-	-	-	-	-	-	-	-	-	-	-	-	-	-
Thủy Thanh	-	-	-	-	-	-	-	-	-	-	-	-	-	-	-	-
Thủy Dương	-	-	-	-	-	-	-	-	-	-	-	-	-	-	-	-
Thủy Phương	-	-	5	10	-	40	20	75	0	0	7	13	0	53	27	100
Thủy Châu	-	-	-	-	-	-	-	-	-	-	-	-	-	-	-	-
Thủy Lương	-	-	-	-	-	-	-	-	-	-	-	-	-	-	-	-
Thủy Bằng	4	-	10	16	-	-	5	35	11	0	29	46	0	0	14	100
Thủy Tân	-	-	-	-	-	-	-	-	-	-	-	-	-	-	-	-
Thủy Phù	-	-	7	10	-	-	13	30	0	0	23	33	0	0	43	100
Phú Sơn	-	-	-	-	-	-	-	-	-	-	-	-	-	-	-	-
Dương Hoà	100	-	30	50	-	1320	-	1500	7	0	2	3	0	88	0	100
Huyện Hương Thủy	104	0	52	86	0	1360	38	1640	6	0	3	5	0	83	2	100
Thị Trấn Tứ Hạ	-	-	60	40	-	-	20	120	0	0	50	33	0	0	17	100
Xã Hải Dương	40	-	40	40	21	-	30	171	23	0	23	23	12	0	18	100
Hương Phong	50	-	100	40	-	-	21	211	24	0	47	19	0	0	10	100
Xã Hương Toàn	50	-	80	60	20	-	56	266	19	0	30	23	8	0	21	100
Xã Hương Vân	-	-	40	28	-	-	-	68	0	0	59	41	0	0	0	100
Xã Hương Văn	-	-	38	50	-	-	-	88	0	0	43	57	0	0	0	100
Hương Vinh	20	-	70	60	50	30	32	262	8	0	27	23	19	11	12	100
Hương Xuân	-	-	40	46	-	-	-	86	0	0	47	53	0	0	0	100
Xã Hương Chữ	-	-	30	150	10	-	14	204	0	0	15	74	5	0	7	100
Hương An	10	-	20	30	-	14	10	84	12	0	24	36	0	17	12	100
Hương Bình	-	-	8	40	-	-	-	48	0	0	17	83	0	0	0	100
Hương Hồ	17	-	68	52	5	5	30	177	10	0	38	29	3	3	17	100
Hương Thọ	43	-	22	48	17	-	20	150	29	0	15	32	11	0	13	100
Bình Điền	20	-	30	40	-	30	30	150	13	0	20	27	0	20	20	100
Hồng Tiến	29	50	50	100	20	24	16	289	10	17	17	35	7	8	6	100
Bình Thành	400	-	320	350	-	-	121	1191	34	0	27	29	0	0	10	100
Huyện Hương Trà	679	50	1,016	1,174	143	103	400	3,565	19	1	28	33	4	3	11	100
Thị Trấn A Lưới	-	-	-	-	-	-	-	-	-	-	-	-	-	-	-	-
Hồng Vân	-	-	-	-	-	-	-	-	-	-	-	-	-	-	-	-
Hồng Hạ	-	-	-	-	-	-	-	-	-	-	-	-	-	-	-	-
Hồng Kim	-	-	-	-	-	-	-	-	-	-	-	-	-	-	-	-
Hồng Trung	-	-	-	-	-	-	-	-	-	-	-	-	-	-	-	-
Hương Nguyễn	-	-	-	-	-	-	-	-	-	-	-	-	-	-	-	-
Bắc Sơn	-	-	-	-	-	-	-	-	-	-	-	-	-	-	-	-
Hồng Bắc	-	-	-	-	-	-	-	-	-	-	-	-	-	-	-	-
A Ngõ	-	-	-	-	-	-	-	-	-	-	-	-	-	-	-	-
Sơn Thủy	-	-	-	-	-	-	-	-	-	-	-	-	-	-	-	-
Phú Vinh	-	-	-	-	-	-	-	-	-	-	-	-	-	-	-	-
Hồng Quảng	-	-	-	-	-	-	-	-	-	-	-	-	-	-	-	-
Hương Phong	-	-	-	-	-	-	-	-	-	-	-	-	-	-	-	-
Nhâm	-	-	-	-	-	-	-	-	-	-	-	-	-	-	-	-
Hồng Thượng	-	-	-	-	-	-	-	-	-	-	-	-	-	-	-	-
Hồng Thái	-	-	-	-	-	-	-	-	-	-	-	-	-	-	-	-
Hương Lâm	-	-	-	-	-	-	-	-	-	-	-	-	-	-	-	-
A Roàng	-	-	-	-	-	-	-	-	-	-	-	-	-	-	-	-
Đông Sơn	-	-	-	-	-	-	-	-	-	-	-	-	-	-	-	-
A Đốt	-	-	-	-	-	-	-	-	-	-	-	-	-	-	-	-
Hồng Thủy	-	-	-	-	-	-	-	-	-	-	-	-	-	-	-	-
Huyện A Lưới	0	0	0	0	0	0	0	0	-	-	-	-	-	-	-	-
Thị Trấn Phú Lộc	-	-	-	-	-	-	-	-	-	-	-	-	-	-	-	-
Thị Trấn Lăng Cô	-	-	-	-	-	-	-	-	-	-	-	-	-	-	-	-
Vinh Mỹ	-	-	-	-	-	-	-	-	-	-	-	-	-	-	-	-
Vinh Hưng	-	-	-	-	-	-	-	-	-	-	-	-	-	-	-	-
Vinh Hải	-	-	-	-	-	-	-	-	-	-	-	-	-	-	-	-
Vinh Giang	-	-	-	-	-	-	-	-	-	-	-	-	-	-	-	-
Vinh Hiền	-	-	-	-	-	-	-	-	-	-	-	-	-	-	-	-
Lộc Bồn	-	-	-	-	-	-	-	-	-	-	-	-	-	-	-	-
Lộc Sơn	-	-	-	-	-	-	-	-	-	-	-	-	-	-	-	-
Lộc Bình	-	-	-	-	-	-	-	-	-	-	-	-	-	-	-	-
Lộc Vĩnh	-	-	-	-	-	-	-	-	-	-	-	-	-	-	-	-
Lộc An	-	-	-	-	-	-	-	-	-	-	-	-	-	-	-	-
Lộc Điền	-	-	-	-	-	-	-	-	-	-	-	-	-	-	-	-
Lộc Thủy	-	-	-	-	-	-	-	-	-	-	-	-	-	-	-	-
Lộc Trì	-	-	-	-	-	-	-	-	-	-	-	-	-	-	-	-
Lộc Tiến	-	-	-	-	-	-	-	-	-	-	-	-	-	-	-	-
Lộc Hoà	-	-	-	-	-	-	-	-	-	-	-	-	-	-	-	-
Xuân Lộc	-	-	-	-	-	-	-	-	-	-	-	-	-	-	-	-
Huyện Phú Lộc	0	0	0	0	0	0	0	0	-	-	-	-	-	-	-	-

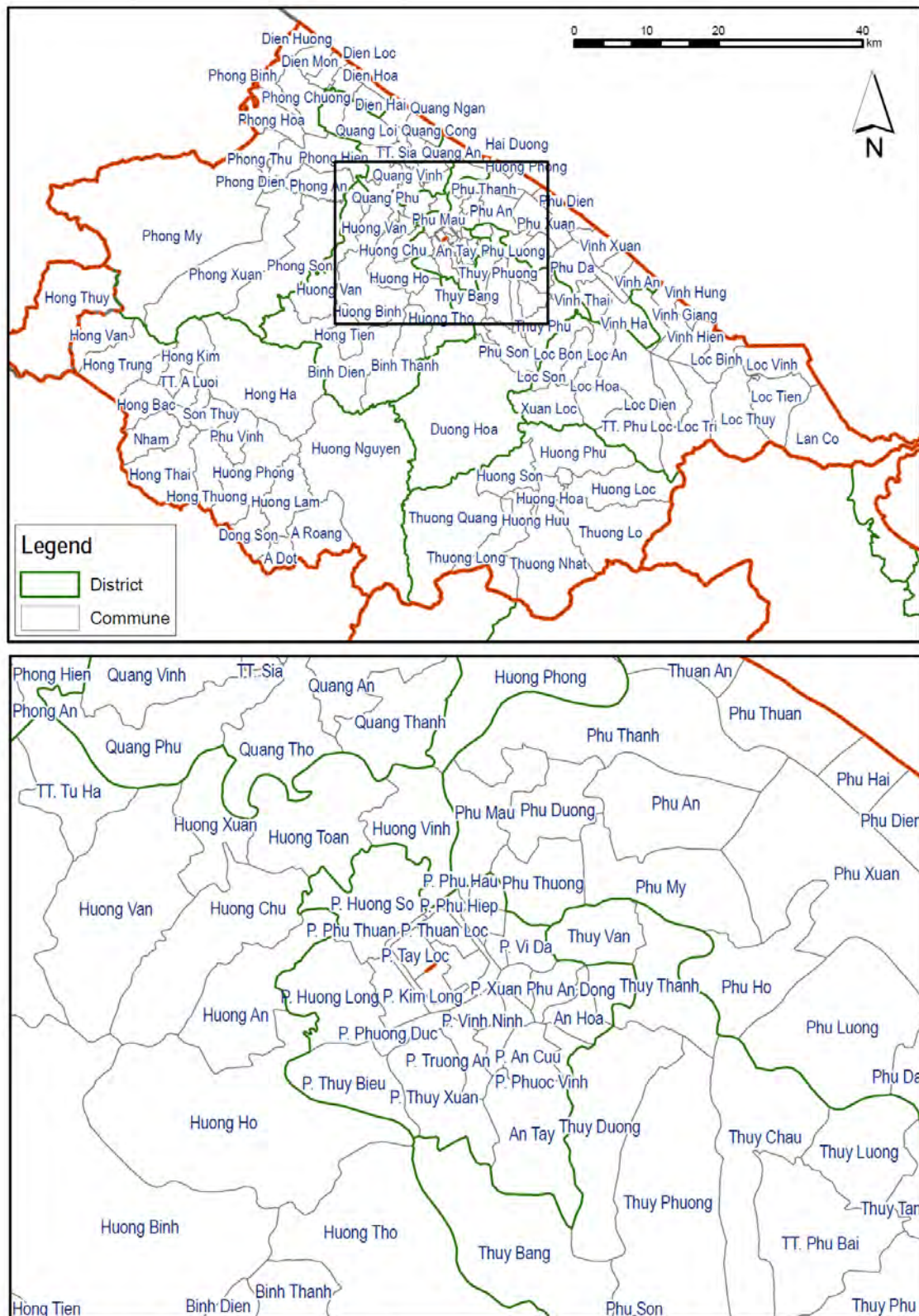
To	(no)								(%)							
	Other FEZ		CFEZ				Eisewhere in Vietnam	Total	Other FEZ		CFEZ				Eisewhere in Vietnam	Total
	SFEZ	NFEZ	Danang City	Hue City	Dung Quat	Eisewhere in CFEEZ			SFEZ	NFEZ	Danang City	Hue City	Dung Quat	Eisewhere in CFEEZ		
Tt Khe Tre	-	-	-	-	-	-	-	-	-	-	-	-	-	-	-	
Hương Phú	-	-	25	20	-	-	50	95	0	0	26	21	0	0	53	100
Hương Sơn	-	-	-	-	-	-	-	-	-	-	-	-	-	-	-	
Hương Lộc	-	-	45	30	-	-	55	130	0	0	35	23	0	0	42	100
Thượng Quảng	-	-	-	-	-	-	-	-	-	-	-	-	-	-	-	
Hương Hòa	-	-	50	20	-	-	50	120	0	0	42	17	0	0	42	100
Hương Giang	-	-	-	-	-	-	-	-	-	-	-	-	-	-	-	
Hương Hữu	-	-	-	-	-	-	-	-	-	-	-	-	-	-	-	
Thượng Lộ	-	-	-	-	-	-	-	-	-	-	-	-	-	-	-	
Thượng Long	-	-	-	-	-	-	-	-	-	-	-	-	-	-	-	
Thượng Nhật	-	-	-	-	-	-	-	-	-	-	-	-	-	-	-	
Huyện Nam Đông	0	0	120	70	0	0	155	345	0	0	35	20	0	0	45	100
Total	5,504	2,339	3,900	3,440	369	2,786	4,072	22,600	24	10	17	15	2	12	18	100

Table 1.4
Poverty Conditions

District / Commune	No. of Households	Average Household Income (VND000/mo)	Poverty Indicators (%)			Poverty by Household Type (%)		
			Income Poverty	Food Poverty Rate	Literacy Rate	Agriculture, Fishing, Forestry	Mixed	Non-Agriculture
Phủ Thuận	1,425	2,744	6.8	0.0	97.0	13.8	-	6.4
Phủ Bình	1,999	1,675	7.2	0.0	97.6	8.0	6.7	7.1
Tây Lộc	3,340	2,990	3.8	0.0	100.0	14.3	-	3.4
Thuận Lộc	3,025	1,267	0.7	0.0	100.0	1.1	0.0	0.4
Phủ Hiệp	2,400	2,948	9.2	0.6	93.2	-	-	-
Phủ Hậu	2,290	1,854	5.3	0.0	97.8	10.7	8.8	3.9
Thuận Hòa	3,112	2,479	3.2	0.0	98.3	4.8	0.0	3.0
Thuận Thành	2,985	3,394	8.0	0.0	100.0	12.7	0.0	0.0
Phủ Hòa	1,628	3,572	1.1	10.0	99.8	-	-	1.4
Phủ Cát	2,605	2,354	4.2	0.0	98.7	0.6	0.0	4.5
Kim Long	2,482	1,889	5.7	0.0	98.9	9.3	3.6	3.8
Vĩ Dạ	3,220	3,066	1.2	0.0	99.8	4.3	0.0	1.0
Phường Đức	2,189	1,515	6.3	0.0	97.0	7.7	5.6	4.8
Vĩnh Ninh	1,932	2,961	1.0	0.0	100.0	8.7	0.6	-
Phủ Hội	2,439	3,905	1.4	0.0	99.9	0.0	0.0	1.4
Phủ Nhuận	2,044	2,730	4.3	0.0	99.5	3.6	0.0	4.2
Xuân Phú	2,270	3,115	4.2	0.0	98.0	3.2	5.7	2.4
Trường An	2,988	2,835	1.0	0.0	100.0	9.0	1.0	-
Phước Vĩnh	3,430	2,556	6.0	0.0	97.6	13.3	7.5	5.6
An Cựu	3,690	3,674	3.7	0.0	100.0	16.6	12.5	2.8
An Hòa	1,822	1,597	4.8	0.0	96.8	6.5	4.0	4.0
Hương Sơ	1,395	2,128	4.5	0.0	97.9	4.8	-	4.7
Thủy Biều	2,031	1,800	5.5	0.0	97.3	7.1	-	3.6
Hương Long	2,482	2,100	4.3	0.0	96.0	5.2	2.0	3.6
Thủy Xuân	2,240	1,441	7.2	0.0	98.0	8.6	0.0	0.1
An Đông	2,912	1,990	5.8	0.0	98.2	11.3	2.5	4.2
An Tây	1,250	1,360	7.8	0.0	97.6	10.3	3.2	7.3
Quận Thành Phố	65,625	2,442	4.6	0.4	98.3	8.1	4.9	3.6
Tt Phong Điền	1,611	1,562	10.1	0.0	100.0	10.0	0.6	0.5
Điền Hương	723	1,474	13.5	0.0	100.0	13.6	12.9	13.0
Điền Môn	871	1,185	14.2	0.0	100.0	14.3	13.1	13.0
Điền Lộc	1,428	1,319	13.9	0.0	100.0	14.0	13.0	12.4
Phong Bình	1,811	1,413	14.3	0.0	100.0	14.8	13.2	13.9
Điền Hòa	1,145	1,308	14.5	0.0	100.0	14.8	13.9	13.4
Phong Chương	1,727	1,475	13.9	0.0	100.0	14.1	13.3	13.0
Phong Hải	1,051	1,506	13.4	0.0	100.0	14.2	11.0	10.0
Điền Hải	1,466	1,186	14.4	0.0	100.0	14.6	12.5	12.5
Phong Hòa	2,275	1,580	14.3	0.0	100.0	14.5	12.4	11.9
Phong Thu	751	1,512	13.8	0.0	100.0	14.0	12.4	11.9
Phong Hiền	1,835	1,965	13.6	0.0	100.0	13.8	12.3	11.8
Phong Mỹ	1,174	1,318	14.2	0.0	100.0	14.2	-	-
Phong An	2,801	1,694	13.2	0.0	100.0	13.6	11.5	10.7
Phong Xuân	1,243	1,463	14.6	0.0	100.0	15.0	12.5	12.2
Phong Sơn	2,610	1,690	14.6	0.0	100.0	15.6	12.2	9.6
Huyện Phong	24,522	1,478	13.8	0.0	100.0	14.1	11.8	11.3
Tt Sịa	2,320	1,674	10.5	0.0	98.0	10.3	13.3	9.5
Quảng Thái	1,155	353	22.0	0.0	99.0	22.5	-	13.2
Quảng Ngạn	1,526	813	25.2	3.5	90.0	26.5	0.0	0.0
Quảng Lợi	1,645	327	31.3	0.0	98.0	49.0	14.3	13.8
Quảng Công	1,468	263	21.0	0.0	99.0	21.6	14.3	13.8
Quảng Phước	1,675	1,017	12.0	0.0	100.0	11.6	13.3	13.3
Quảng Vinh	2,293	1,076	20.3	1.7	95.0	29.1	14.4	0.0
Quảng An	2,123	946	17.8	2.2	93.0	18.8	15.0	14.9
Quảng Thành	2,360	309	18.2	0.0	99.0	18.6	14.0	13.3
Quảng Thọ	1,677	236	27.0	2.3	95.0	28.0	17.6	16.1
Quảng Phú	2,507	1,333	17.5	1.5	99.7	21.3	8.1	4.5
Huyện Quảng Điền	20,749	759	20.3	1.0	96.9	23.4	13.8	12.5
Thị Trấn Thuận An	3,937	2,807	9.0	0.0	98.0	7.0	1.0	1.0
Phủ Thuận	1,730	2,700	11.0	0.0	95.0	9.0	1.0	1.0
Phủ Dương	2,261	1,790	8.5	0.0	98.0	6.0	1.5	1.0
Phủ Mậu	1,671	2,020	8.2	0.0	95.0	6.0	1.2	1.0
Phủ An	1,551	2,157	7.8	0.0	98.0	5.0	1.8	1.0
Phủ Hải	1,513	2,188	8.2	0.0	98.0	6.2	1.0	1.0
Phủ Xuân	1,722	2,027	9.1	0.0	98.0	7.0	1.1	1.0
Phủ Điền	2,398	2,127	7.6	0.0	99.0	5.0	1.2	1.4
Phủ Thanh	940	1,699	21.3	0.0	98.0	18.0	1.3	2.0
Phủ Mỹ	2,162	1,728	12.3	0.0	95.0	8.2	2.1	2.0
Phủ Thuượng	2,731	1,837	12.8	0.0	90.0	10.2	1.4	1.2
Phủ Hồ	995	1,583	17.6	0.0	97.0	12.0	3.0	2.6
Vĩnh Xuân	1,451	1,983	16.5	0.0	99.0	14.0	1.5	1.0
Phủ Lương	1,245	1,642	17.2	0.0	99.0	18.0	12.0	6.0
Phủ Đa	2,190	1,779	13.6	0.0	100.0	14.2	6.5	7.2
Vĩnh Thanh	2,020	1,629	15.6	0.0	98.0	17.2	12.3	10.1
Vĩnh An	1,828	1,660	16.2	0.0	98.0	16.8	10.5	12.1
Vĩnh Phú	832	1,710	14.3	0.0	100.0	16.2	9.1	8.6
Vĩnh Thái	1,260	1,645	15.2	0.0	99.0	16.7	12.1	12.4
Vĩnh Hà	1,790	1,788	16.1	0.0	100.0	17.2	12.4	11.6
Huyện Phú Vang	36,227	1,925	12.9	0.0	97.6	11.5	4.7	4.3

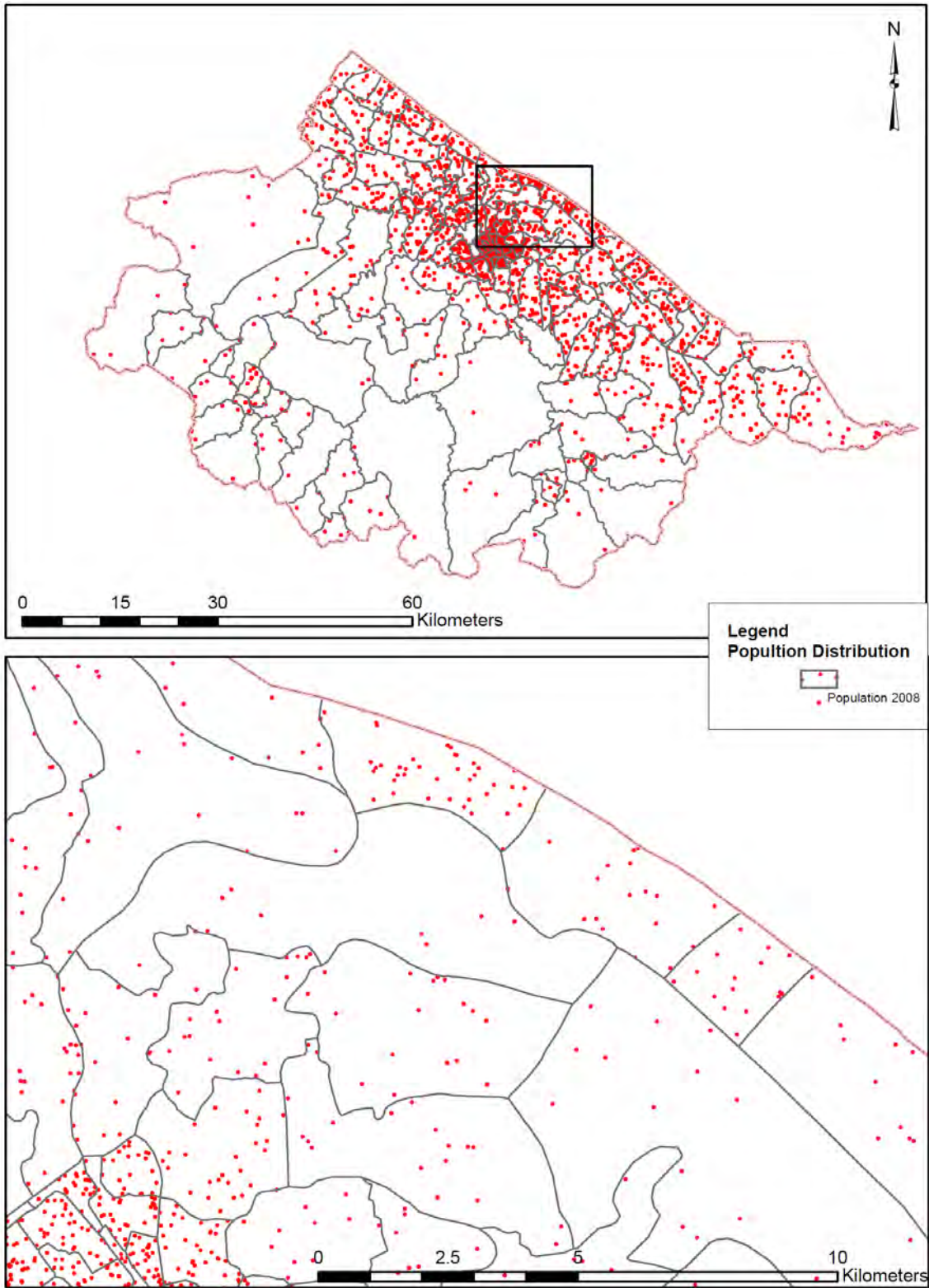
District / Commune	No. of Households	Average Household Income (VND000/mo)	Poverty Indicators (%)			Poverty by Household Type (%)		
			Income Poverty	Food Poverty Rate	Literacy Rate	Agriculture, Fishing, Forestry	Mixed	Non-Agriculture
Thị Trấn Phú Bài	3,378	1,630	2.0	0.0	98.0	2.8	-	1.0
Thủy Vân	1,342	2,050	3.4	0.0	100.0	5.0	3.1	2.1
Thủy Thanh	1,905	1,930	5.0	0.5	98.0	5.2	4.3	5.1
Thủy Dương	2,332	2,150	1.5	0.0	100.0	3.3	-	-
Thủy Phương	3,028	1,970	3.5	0.0	100.0	3.3	7.3	2.6
Thủy Châu	2,158	1,650	2.4	0.0	96.0	3.4	-	-
Thủy Lương	2,158	1,600	6.0	0.1	95.0	5.0	0.0	8.5
Thủy Bằng	1,609	1,512	9.9	0.1	100.0	9.1	16.0	7.4
Thủy Tân	996	1,750	7.7	0.5	98.0	9.2	4.7	5.1
Thủy Phù	2,468	1,930	4.5	0.0	100.0	5.8	3.3	3.1
Phú Sơn	337	-	13.6	1.5	98.0	14.6	10.0	10.5
Dương Hoà	367	1,300	26.7	0.0	100.0	27.8	26.6	0.0
Huyện Hương Thủy	22,078	1,770	7.2	0.2	98.6	7.9	9.4	5.0
Thị Trấn Tứ Hạ	1,745	1,937	3.2	0.0	100.0	16.7	0.0	0.0
Xã Hải Dương	1,857	1,223	13.4	1.0	85.0	14.1	7.9	6.9
Hương Phong	2,296	1,280	14.1	0.2	82.0	14.2	-	-
Xã Hương Toàn	2,887	1,076	11.2	0.0	90.0	11.8	4.9	6.5
Xã Hương Vân	1,473	1,696	9.1	0.0	91.0	12.1	1.4	1.8
Xã Hương Văn	1,912	1,293	10.2	0.0	93.0	11.4	-	2.4
Hương Vinh	2,844	2,126	12.8	0.0	95.0	75.0	15.3	12.3
Hương Xuân	1,863	1,397	9.9	0.0	96.0	10.4	4.2	5.3
Xã Hương Chữ	2,014	1,398	12.3	0.0	94.0	17.9	1.3	2.1
Hương An	1,224	1,527	11.4	0.0	96.0	16.6	1.3	1.8
Hương Bình	519	1,187	11.9	0.0	95.0	15.5	-	1.6
Hương Hồ	1,923	1,474	11.9	0.0	96.0	16.5	1.2	2.6
Hương Thọ	1,084	1,436	19.8	0.0	82.0	43.4	1.5	13.7
Bình Điền	806	1,214	13.7	0.0	87.0	41.7	16.3	8.7
Hồng Tiến	183	968	28.9	1.1	70.0	29.7	-	23.0
Bình Thành	862	926	30.7	1.0	75.0	31.4	-	15.4
Huyện Hương Trà	25,492	1,385	14.0	0.2	89.2	23.6	5.5	7.4
Thị Trấn A Lưới	1,535	1,385	9.0	1.2	90.0	10.0	8.5	6.3
Hồng Vân	577	1,210	45.8	4.0	85.0	45.8	-	-
Hồng Hạ	292	1,170	26.4	3.6	68.0	30.4	-	0.0
Hồng Kim	359	1,270	18.9	1.8	60.0	20.6	-	0.0
Hồng Trung	379	810	58.0	22.0	60.0	63.1	-	0.0
Hương Nguyên	226	1,050	56.6	15.0	65.0	61.2	26.6	-
Bắc Sơn	229	1,110	42.4	2.5	87.0	46.0	10.0	0.0
Hồng Bắc	415	1,250	29.4	7.8	78.0	33.0	-	0.0
A Ngõ	632	1,200	5.4	0.5	60.0	5.6	-	-
Sơn Thủy	585	940	6.3	1.2	86.5	6.9	-	0.0
Phú Vinh	218	1,200	9.6	0.0	100.0	10.8	-	10.0
Hồng Quảng	411	870	56.2	8.6	65.0	60.6	-	-
Hương Phong	81	1,300	8.6	3.2	100.0	19.4	-	-
Nhâm	416	1,000	45.7	13.5	60.5	47.9	25.0	-
Hồng Thượng	425	1,200	22.8	7.8	75.0	27.0	-	-
Hồng Thái	287	1,100	43.9	12.0	45.0	53.1	0.0	-
Hương Lâm	404	1,200	14.9	3.7	85.0	14.1	20.0	-
A Roãng	465	1,000	46.5	7.3	75.0	46.0	53.3	-
Đồng Sơn	255	1,200	45.1	8.0	65.0	42.5	54.5	-
A Đốt	408	820	31.9	6.5	75.0	31.7	33.3	-
Hồng Thủy	516	1,100	26.0	4.3	65.0	27.3	17.5	-
Huyện A Lưới	9,115	1,114	30.9	6.4	73.8	33.5	27.6	8.2
Thị Trấn Phú Lộc	2,352	1,910	7.0	0.0	100.0	7.9	6.2	6.1
Thị Trấn Lăng Cô	2,485	3,000	6.0	0.0	100.0	8.1	4.8	4.8
Vinh Mỹ	1,311	1,680	19.0	0.0	100.0	19.2	-	18.0
Vinh Hưng	1,753	1,710	15.1	0.0	100.0	15.4	-	14.2
Vĩnh Hải	571	1,810	15.1	1.2	87.7	15.8	-	14.3
Vinh Giang	1,117	1,750	19.1	0.0	97.0	19.7	-	17.3
Vinh Hiền	1,895	1,690	19.4	0.0	100.0	19.6	-	16.1
Lộc Bồn	2,893	1,600	10.3	0.0	98.0	11.3	-	8.1
Lộc Sơn	1,563	2,600	12.0	0.0	100.0	12.8	11.5	10.9
Lộc Bình	567	1,910	15.4	0.0	100.0	16.8	-	14.1
Lộc Vĩnh	1,348	2,200	8.2	0.0	100.0	10.1	6.3	5.1
Lộc An	8,786	2,300	17.1	0.0	100.0	19.3	16.8	-
Lộc Điền	3,345	1,800	14.6	0.0	96.0	14.8	-	12.1
Lộc Thủy	2,693	2,400	17.0	0.0	100.0	16.1	-	18.5
Lộc Trì	1,799	2,290	21.2	4.2	100.0	21.9	-	19.2
Lộc Tiến	1,829	2,300	9.1	0.0	100.0	14.2	-	7.8
Lộc Hoà	568	2,580	16.4	0.0	100.0	18.4	-	14.2
Xuân Lộc	516	1,400	20.1	3.1	94.0	20.1	-	-
Huyện Phú Lộc	37,391	2,052	14.6	0.5	98.5	15.6	9.1	12.6
Ti Khe Tre	725	1,383	14.6	1.4	100.0	14.6	11.0	10.0
Hương Phú	628	1,320	15.2	3.2	100.0	15.4	11.0	10.0
Hương Sơn	268	1,368	18.3	2.5	100.0	18.7	9.0	7.0
Hương Lộc	437	1,455	15.2	0.0	100.0	15.3	14.6	14.2
Thượng Quảng	349	1,254	16.6	11.1	100.0	16.9	15.5	15.6
Hương Hòa	485	1,123	15.0	3.0	100.0	16.0	8.0	7.0
Hương Giang	339	1,461	14.6	0.0	100.0	15.3	7.0	8.0
Hương Hữu	472	1,000	17.1	13.0	100.0	18.0	8.0	7.5
Thượng Lộ	234	921	16.6	10.3	100.0	17.9	8.0	7.0
Thượng Long	462	938	18.2	12.3	82.0	18.8	12.5	11.3
Thượng Nhật	402	823	18.1	10.0	85.0	18.8	12.5	11.3
Huyện Nam Đông	4,801	1,186	16.3	6.1	97.0	16.9	10.6	9.9
Total	246,000	1,665	14.7	1.6	93.9	17.0	8.9	7.1

Figure 1.1 Location of District and Communes in Thua Thien Hue Province



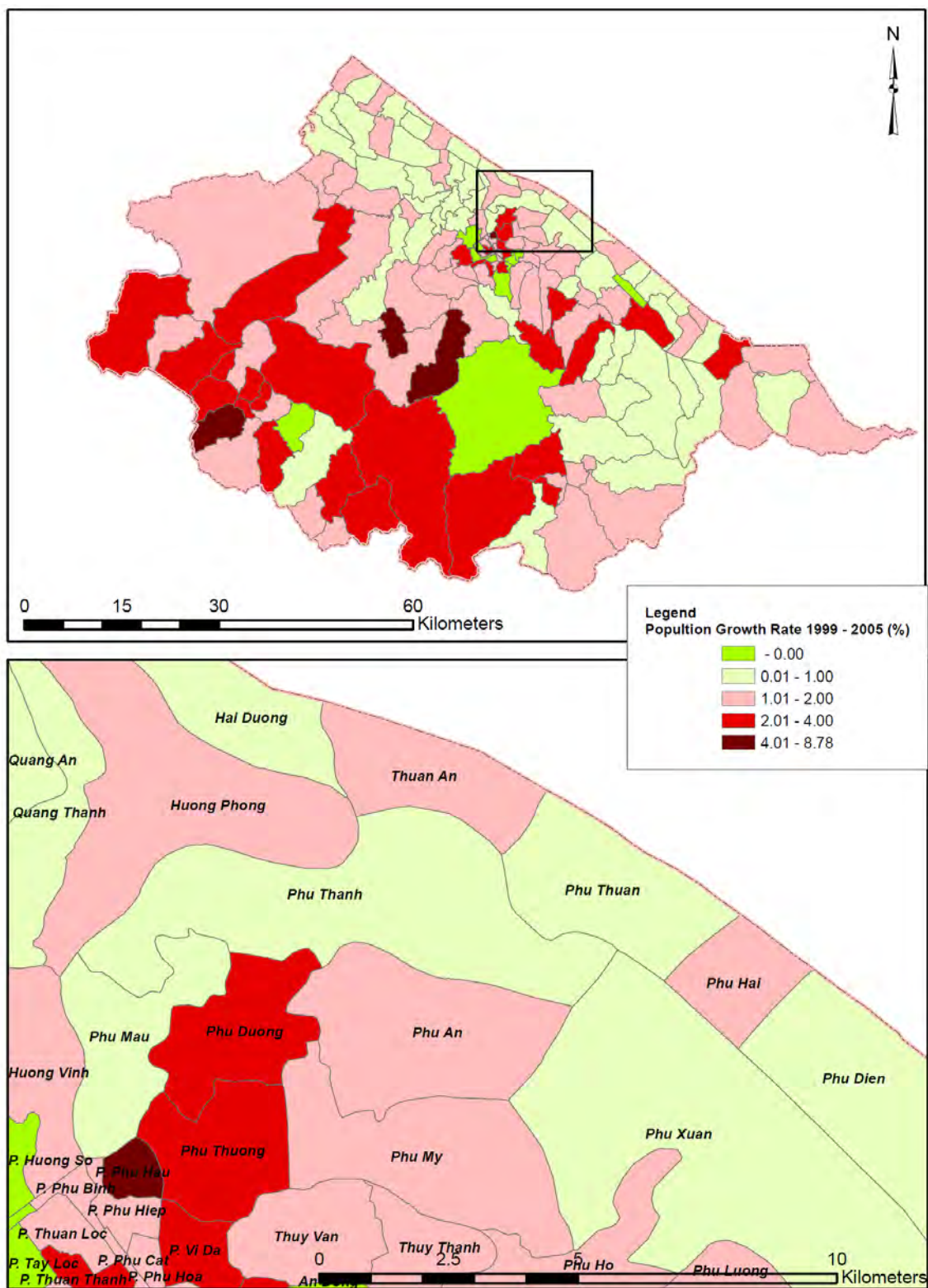
Source: DaCRISS Commune Survey, 2008

Figure 1.2 Population Distribution in 2008



Source: DaCRISS Commune Survey, 2008

Figure 1.4 Population Growth Rate (1999-2005)



Source: DaCRISS Commune Survey, 2008

Figure 1.6 Average Household Income

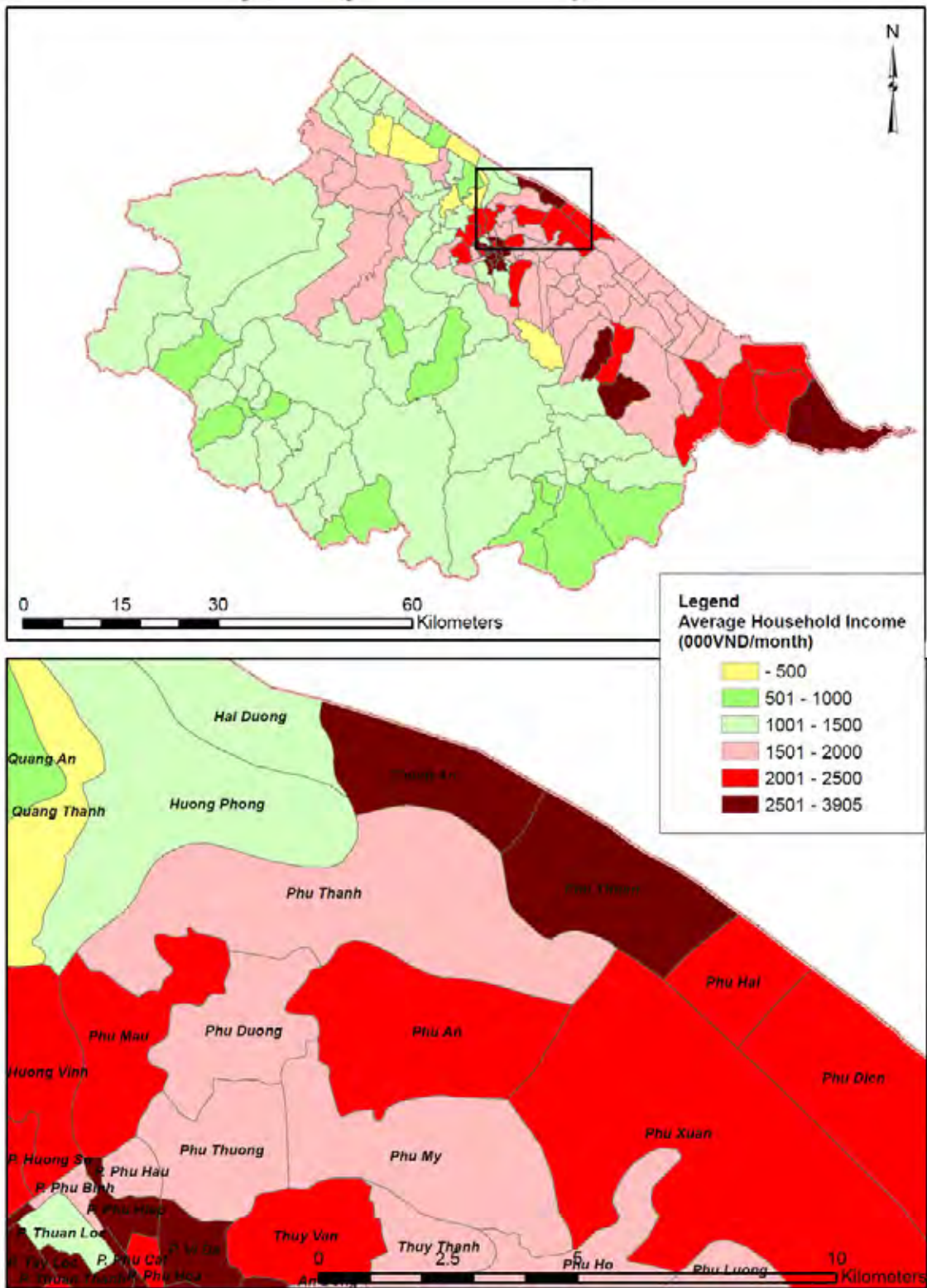
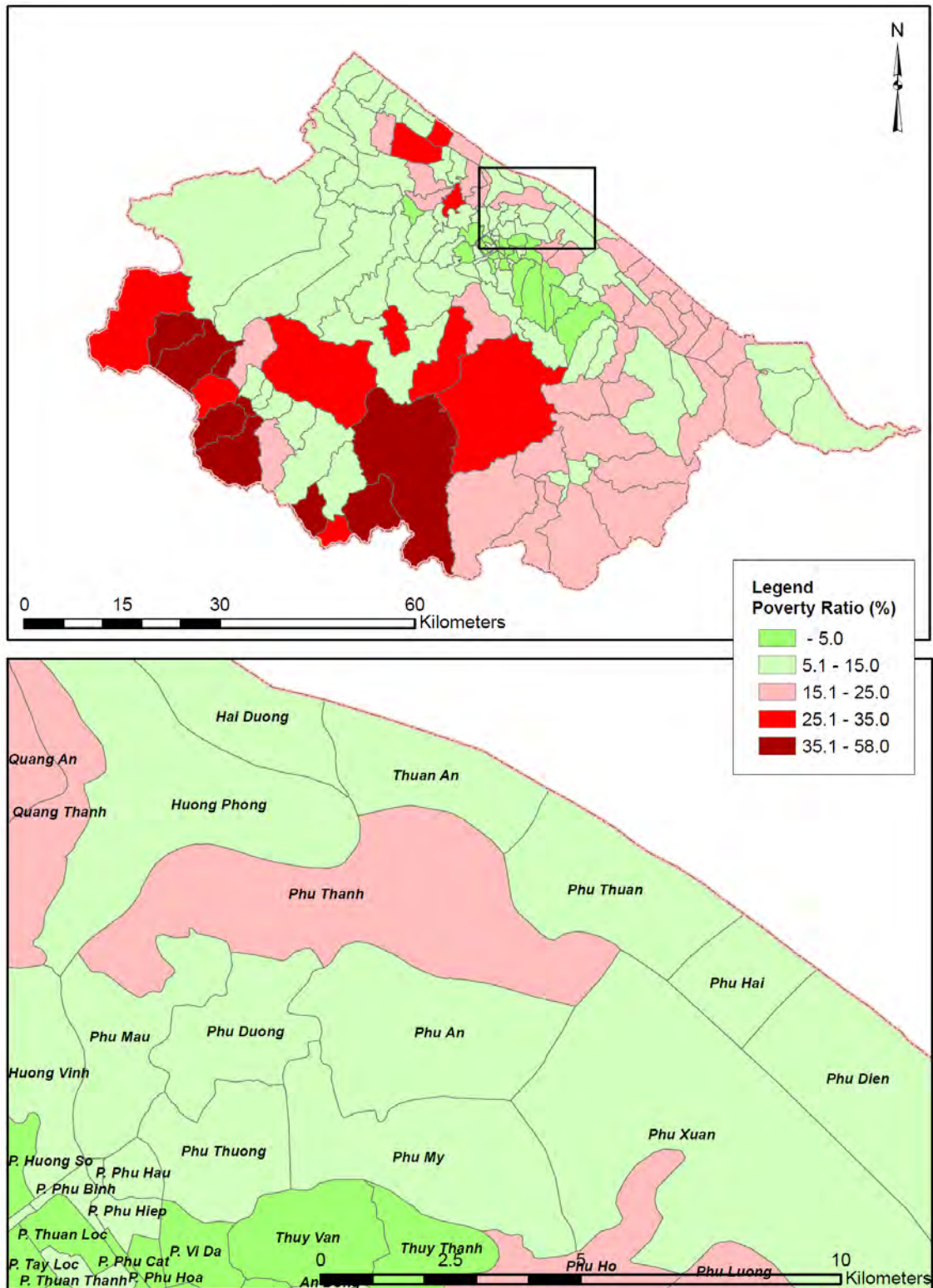


Figure 1.7 Poverty Ratio



Source: DaCRISS Commune Survey, 2008

2. Enterprises and Employment

Table 2.1
No of Enterprises by Industrial Sector

District / Commune	Secondary						Tertiary													Subtotal	Total
	Mining and quarrying	Manufacturing	Electricity, gas, and water supply	Construction	Subtotal	Wholesale and retail trade	Hotels and restaurants	Transportation, storage, and communications	Financial intermediation	Scientific activities and technology	Real estate, rental, and business activities	Public administration and defense	Education and training	Health and social work	Recreational, cultural, and sporting activities	Activities of Party and member organizations	Community, social, and personal service activities	Private households with employed persons			
Phú Thuận	0	111	6	5	122	386	20	39	2	6	0	1	6	7	13	0	26	0	506	628	
Phú Bình	0	110	10	13	133	470	23	39	0	5	0	0	3	8	17	0	25	0	590	723	
Tây Lộc	0	74	3	5	82	199	13	18	1	5	1	0	3	6	12	0	16	0	274	356	
Thuận Lộc	0	90	3	7	100	296	17	27	2	6	0	0	2	5	15	0	15	0	385	485	
Phú Hiệp	0	130	6	16	152	484	23	33	0	5	0	0	3	14	21	0	18	0	601	753	
Phú Hậu	0	134	6	4	144	477	24	47	0	5	0	0	4	11	17	0	26	0	611	755	
Thuận Hòa	0	81	3	8	92	301	15	26	3	7	0	0	3	4	12	0	12	0	383	475	
Thuận Thành	0	93	4	7	104	304	22	32	2	7	0	0	4	1	18	0	6	0	396	500	
Phú Hòa	0	296	35	45	376	3,793	59	153	0	23	0	0	11	28	10	23	7	120	4,227	4,603	
Phú Cát	0	93	2	2	97	375	14	35	0	3	0	0	3	7	16	0	18	0	471	568	
Kim Long	0	105	8	7	120	467	20	31	0	7	2	0	5	8	11	0	26	0	577	697	
Vĩ Dạ	0	102	3	6	111	348	22	34	2	11	0	0	3	6	18	0	25	0	469	580	
Phượng Đức	0	102	5	12	119	311	17	31	2	8	0	0	5	9	19	0	23	0	425	544	
Vĩnh Ninh	0	96	3	7	106	278	17	28	2	8	0	0	4	5	15	0	15	0	372	478	
Phú Hội	0	166	14	29	209	464	26	45	0	6	0	0	5	10	24	0	23	0	603	812	
Phú Nhuận	0	126	6	23	155	440	19	36	0	8	1	2	6	11	17	0	30	0	570	725	
Xuân Phú	0	85	4	14	103	261	21	25	2	7	0	0	4	8	15	0	12	0	355	458	
Trường An	0	107	5	12	124	325	24	32	2	7	0	0	3	6	12	0	14	0	425	549	
Phước Vĩnh	0	86	5	13	104	309	16	26	0	4	0	0	4	8	12	0	22	0	401	505	
An Cựu	0	318	0	101	419	1,106	100	125	1	35	9	0	13	6	30	0	6	0	1,431	1,850	
An Hòa	0	68	5	14	87	234	24	25	1	4	2	0	7	8	16	0	23	0	344	431	
Hương Sơ	0	73	4	16	93	282	18	21	0	5	1	0	4	6	18	0	18	0	373	466	
Thủy Biều	3	57	5	15	80	179	13	18	0	3	0	0	2	2	10	0	4	0	231	311	
Hương Long	0	93	3	18	114	223	15	24	2	5	0	0	3	2	14	0	11	0	299	413	
Thủy Xuân	0	62	2	3	67	189	8	18	0	0	0	0	2	1	10	0	8	0	236	303	
An Đông	0	65	8	15	88	280	55	33	1	5	0	0	5	9	16	0	51	0	455	543	
An Tây	0	55	3	3	61	206	16	19	0	2	0	0	4	3	14	0	10	0	274	335	
Quận Thành Phố Huế	3	2,978	161	420	3,562	12,987	661	1,020	25	197	16	3	121	199	422	23	490	120	16,284	19,846	
Ti Phong Điền	0	114	8	14	136	277	39	36	3	12	0	0	6	10	28	0	38	0	449	585	
Điện Hương	0	38	1	2	41	147	6	12	0	1	0	0	3	1	11	0	12	0	193	234	
Điện Môn	0	32	1	2	35	109	6	11	0	0	0	0	2	1	11	0	7	0	147	182	
Điện Lộc	0	29	1	6	36	141	6	10	0	0	0	0	2	1	12	0	12	0	184	220	
Phong Bình	0	33	1	0	34	105	9	12	0	1	0	0	3	1	10	0	10	0	151	185	
Điện Hòa	0	0	0	0	0	0	0	0	0	0	0	0	0	0	0	0	0	0	0	0	
Phong Chương	0	25	1	5	31	132	5	10	0	1	0	0	2	1	7	0	7	0	165	196	
Phong Hải	0	41	1	6	48	129	8	13	0	2	0	0	3	1	8	0	14	0	178	226	
Điện Hải	0	40	1	6	47	113	8	12	0	1	0	0	3	1	13	0	7	0	158	205	
Phong Hòa	0	33	1	5	39	108	7	11	0	2	0	0	2	1	9	0	12	0	152	191	
Phong Thu	0	41	1	4	46	122	9	12	0	1	0	0	3	1	13	0	10	0	171	217	
Phong Hiến	0	32	1	4	37	120	8	10	0	2	0	0	2	1	9	0	12	0	164	201	
Phong Mỹ	0	28	1	2	31	112	6	11	0	0	0	0	2	1	9	0	8	0	149	180	
Phong An	0	30	1	7	38	104	6	9	0	0	0	0	1	1	5	0	11	0	137	175	
Phong Xuân	0	47	1	8	56	152	5	10	0	2	0	0	2	1	9	0	10	0	191	247	
Phong Sơn	0	27	1	4	32	109	7	0	0	1	0	0	0	1	11	0	12	0	141	173	
Huyện Phong	0	590	22	75	687	1,980	135	179	3	26	0	0	36	24	165	0	182	0	2,730	3,417	
Tt Sĩa	0	43	2	11	56	745	28	27	3	4	0	0	0	0	8	1	1	0	817	873	
Quảng Thái	0	33	0	0	33	179	8	8	0	3	0	0	0	0	2	0	0	0	200	233	
Quảng Ngạn	0	47	0	4	51	208	7	11	0	3	0	0	0	0	2	0	4	0	235	286	
Quảng Lợi	0	47	1	5	53	239	13	7	0	4	0	0	0	2	0	2	0	0	267	320	
Quảng Cống	0	32	0	0	32	198	14	7	0	2	0	0	0	0	2	0	0	0	223	255	
Quảng Phước	0	28	0	0	28	134	13	10	0	2	0	0	0	0	4	0	0	0	163	191	
Quảng Vinh	0	29	0	0	29	193	8	9	0	3	0	0	0	0	5	0	6	0	224	253	
Quảng An	0	38	0	0	38	134	17	16	0	5	0	0	0	0	7	0	0	0	179	217	
Quảng Thành	0	19	0	0	19	162	15	8	0	1	0	0	0	0	2	0	0	0	188	207	
Quảng Thọ	0	51	0	0	51	241	16	8	0	3	0	0	3	0	0	0	3	0	274	325	
Quảng Phú	0	33	0	0	33	143	8	7	0	1	0	0	0	0	2	0	0	2	163	196	
Huyện Quảng Điền	0	400	3	20	423	2,576	147	118	3	31	0	0	3	4	32	3	16	0	2,933	3,356	
Thị Trấn Thuận An	0	175	11	16	202	447	37	64	3	16	0	0	13	9	24	0	50	0	663	865	
Phú Thuận	0	60	1	5	66	210	13	18	0	3	0	0	4	1	16	0	7	0	272	338	
Phú Dương	0	63	1	3	67	181	14	18	0	4	0	0	5	1	16	0	8	0	247	314	
Phú Mậu	0	43	1	6	50	151	8	14	0	2	0	0	3	1	10	0	7	0	196	246	
Phú An	0	61	2	8	71	115	12	24	0	5	0	0	4	2	7	0	3	0	172	243	
Phú Hải	0	61	1	13	75	194	10	18	0	4	0	0	5	1	11	0	8	0	251	326	
Phú Xuân	0	54	1	2	57	163	8	18	0	4	0	0	4	1	12	0	10	0	220	277	
Phú Điền	0	25	1	7	33	153	10	13	0	1	0	0	5	1	8	0	3	0	194	227	
Phú Thanh	0	48	1	5	54	142	12	14	0	1	0	0	4	1	13	0	5	0	192	246	
Phú Mỹ	0	40	1	4	45	132	13	14	0	1	0	0	3	1	13	0	6	0	183	228	
Phú Thuỵng	0	42	1	6	49	112	13	12	0	2	0	0	3	1	13	0	8	0	164	213	
Phú Hồ	0	54	1	3	58	172	14	16	0	3	0	0	4	1	9	0	5	0	224	282	
Vĩnh Xuân	0	54	1	10	65	157	14	17	0	4	0	0	4	1	14	0	8	0	219	284	
Phú Lương	0	48	1	11	60	128	16	16	0	2	0	0	5	1	16	0	4	0	188	248	
Phú Đa	0	59	1	13	73	141	15	18	0	1	0	0	5	1	15	0	7	0	203	276	
Vĩnh Thanh	0	55	1	5	61	177	14	17	0	2	0	0	3	1	14	0	12	0	240	301	
Vĩnh An	0	60	1	8	69	181	15	18	0	5	0	0	5	1	15	0	3	0	243	312	
Vĩnh Phú	0	45	1	4	50	134	11	13	0	0	0	0	4	1	12	0	6	0	181	231	
Vĩnh Thái	0	76	2	12	90	242	18	23	0	5	0	0	6	1	19	0	9	0	323	413	
Vĩnh Hà	0	70	2	10	82	210	15	20	0	0	0	0	6	1	17	0	7	0	276	358	
Huyện Phú Vang	0	1,193	33	151	1,377	3,542	282	385	3	65	0	0	95	29	274	0	176	0	4,851	6,228	
Thị Trấn Phú Bài	0	331	16	105	452	712	46	102	3	22	6	0	8	16	42	0	65	0	1,022	1,474	
Thủy Vân	0	43	1	1	45	157	7	14	0	2	0	0	2	1	8	0	6	0	197	242	
Thủy Thanh	0	58	1	15	74	195	10	16	0	3	0	0	4	1	9	0	12	0	250	324	
Thủy Dương	0	33	1	4	38	111	3	10	0	0	0	0	3	1	7	0	4	0	139	177	
Thủy Phương																					

District / Commune	Secondary						Tertiary													Total
	Mining and quarrying	Manufacturing	Electricity, gas, and water supply	Construction	Subtotal	Wholesale and retail trade	Hotels and restaurants	Transportation, storage, and communications	Financial intermediation	Scientific activities and technology	Real estate, rental, and business activities	Public administration and defense	Education and training	Health and social work	Recreational, cultural, and sporting activities	Activities of Party and member organizations	Community, social, and personal service activities	Private households with employed persons	Subtotal	
Thủy Phú	0	35	1	2	38	176	7	8	0	1	0	0	1	1	8	0	6	0	208	246
Phú Sơn	0	37	1	8	46	138	6	12	0	0	0	0	2	1	7	0	5	0	171	217
Dương Hoà	0	41	1	8	50	136	7	12	0	2	0	0	3	1	8	0	9	0	178	228
Huyện Hương Thủy	0	792	28	190	1,010	2,258	119	238	3	37	6	0	33	27	128	0	153	0	3,002	4,012
Thị Trấn Tứ Hạ	0	82	9	33	124	590	48	38	0	11	0	0	0	2	15	0	5	0	709	833
Xã Hải Dương	0	62	1	3	66	226	5	18	0	1	0	0	2	1	6	0	11	0	270	336
Hương Phong	0	76	2	4	82	235	14	25	0	4	0	0	3	2	11	0	18	0	312	394
Xã Hương Toàn	0	41	1	2	44	161	6	12	0	3	0	0	3	1	8	0	11	0	205	249
Xã Hương Vân	0	50	1	3	54	164	10	15	0	2	0	0	2	1	8	0	11	0	213	267
Xã Hương Văn	0	44	0	3	47	166	7	11	0	1	0	0	3	1	11	0	13	0	213	260
Hương Vinh	0	46	1	3	50	165	6	16	0	2	0	0	2	1	8	0	15	0	215	265
Hương Xuân	0	59	1	3	63	199	11	17	0	4	0	0	3	2	9	0	12	0	257	320
Xã Hương Chữ	0	39	1	2	42	164	8	15	0	3	0	0	1	1	7	0	9	0	208	250
Hương An	0	76	2	3	81	248	14	20	0	4	0	0	3	2	18	0	15	0	324	405
Hương Bình	0	92	2	5	99	271	16	25	0	3	0	0	3	2	17	0	15	0	352	451
Hương Hồ	0	38	1	0	39	125	7	12	0	0	0	0	2	1	4	0	10	0	161	200
Hương Thọ	0	58	1	2	61	184	10	15	0	2	0	0	3	1	13	0	13	0	241	302
Bình Điền	0	46	1	6	53	201	8	15	0	1	0	0	2	1	11	0	13	0	252	305
Hồng Tiến	0	77	2	2	81	220	11	22	0	3	0	0	3	2	10	0	19	0	290	371
Bình Thành	0	42	1	3	46	141	5	10	0	1	0	0	2	1	10	0	14	0	184	230
Huyện Hương Trà	0	928	27	77	1,032	3,460	186	286	0	45	0	0	37	22	166	0	204	0	4,406	5,438
Thị Trấn A Lưới	0	45	2	10	57	128	12	17	3	5	0	0	0	0	5	0	6	0	176	233
Hồng Vân	0	3	0	2	5	34	4	4	0	0	0	0	0	1	0	0	0	0	43	48
Hồng Hà	0	2	0	0	2	22	4	2	0	0	0	0	0	0	0	0	0	0	28	30
Hồng Kim	0	0	0	0	0	25	3	2	0	0	0	0	0	0	0	0	0	0	30	30
Hồng Trung	0	0	0	0	0	27	3	2	0	0	0	0	0	0	0	0	0	0	32	32
Hương Nguyễn	0	0	0	0	0	25	2	0	0	0	0	0	0	0	0	0	0	0	27	27
Bắc Sơn	0	0	0	0	0	23	2	0	0	0	0	0	0	0	0	0	0	0	25	25
Hồng Bắc	0	0	0	0	0	28	2	2	0	0	0	0	0	0	0	0	0	0	32	32
A Nạo	0	0	0	0	0	29	2	3	0	0	0	0	0	0	1	0	0	0	35	35
Sơn Thủy	0	0	0	0	0	26	2	0	0	0	0	0	0	0	0	0	0	0	28	28
Phú Vinh	0	0	0	0	0	29	2	2	0	0	0	0	0	0	0	0	0	0	33	33
Hồng Quảng	0	4	0	1	5	45	6	3	0	0	0	0	0	0	1	0	0	0	55	60
Hương Phong	0	0	0	0	0	27	2	0	0	0	0	0	0	0	0	0	0	0	29	29
Nhâm	0	2	0	1	3	34	6	3	0	0	0	0	0	0	0	0	0	0	43	46
Hồng Thương	0	0	0	0	0	29	0	3	0	0	0	0	0	0	0	0	0	0	32	32
Hồng Thái	0	1	0	0	1	36	4	4	0	0	0	0	0	0	0	0	0	0	44	45
Hương Lâm	0	3	0	0	3	33	3	2	0	0	0	0	0	0	0	0	0	0	38	41
A Roảng	0	0	0	1	1	38	3	2	0	0	0	0	0	0	0	0	0	0	43	44
Đông Sơn	0	1	0	1	2	35	5	3	0	0	0	0	0	0	0	0	0	0	43	45
A Đốt	0	0	0	0	0	23	2	2	0	0	0	0	0	0	0	0	0	0	27	27
Hồng Thủy	0	0	0	0	0	21	4	0	0	0	0	0	0	0	0	0	0	0	25	25
Huyện A Lưới	0	61	2	16	79	717	73	56	3	5	0	0	0	0	8	0	6	0	868	947
Thị Trấn Phú Lộc	0	173	15	10	198	437	40	48	2	28	3	0	16	11	20	0	38	0	643	841
Thị Trấn Lăng Cô	0	181	12	9	202	566	118	55	0	15	0	0	13	10	31	0	25	0	833	1,035
Vinh Mỹ	0	79	2	11	92	241	15	21	0	4	0	0	5	1	16	0	8	0	311	403
Vinh Hưng	0	61	2	7	70	225	11	20	0	4	0	0	3	1	12	0	6	0	282	352
Vinh Hải	0	46	1	5	52	157	8	13	0	2	0	0	2	1	8	0	6	0	197	249
Vinh Giang	0	79	2	11	92	235	12	21	0	3	0	0	4	1	19	0	5	0	300	392
Vinh Hiền	0	65	2	4	71	216	11	20	0	2	0	0	5	1	14	0	4	0	273	344
Lộc Bồn	0	50	2	8	60	181	10	16	0	3	0	0	5	1	16	0	4	0	236	296
Lộc Sơn	0	42	1	2	45	187	6	13	0	1	0	0	2	1	9	0	4	0	223	268
Lộc Bình	0	39	1	2	42	169	4	14	0	0	0	0	2	1	9	0	5	0	204	246
Lộc Vinh	0	63	1	6	70	174	12	18	0	3	0	0	4	1	10	0	4	0	226	296
Lộc An	0	43	1	0	44	152	9	13	0	1	0	0	4	1	9	0	3	0	192	236
Lộc Điền	0	57	1	3	61	191	8	19	0	4	0	0	3	1	11	0	5	0	242	303
Lộc Thủy	0	57	1	5	63	198	12	18	0	3	0	0	3	1	11	0	6	0	252	315
Lộc Trì	0	43	2	5	50	125	8	12	0	3	0	0	3	1	8	0	8	0	168	218
Lộc Tiến	0	60	1	4	65	213	10	18	0	2	0	0	3	1	8	0	8	0	263	328
Lộc Hoà	0	51	2	3	56	164	11	17	0	2	0	0	2	1	14	0	7	0	218	274
Xuân Lộc	0	64	1	3	68	207	10	20	0	6	0	0	5	1	12	0	8	0	269	337
Huyện Phú Lộc	0	1,253	50	98	1,401	4,038	315	376	2	86	3	0	84	37	237	0	154	0	5,332	6,733
Tĩ Khe Tre	1	30	0	7	38	376	25	11	0	3	3	0	0	0	3	0	0	0	421	459
Hương Phú	0	6	0	0	6	51	8	0	0	2	0	0	0	0	0	0	0	0	61	67
Hương Sơn	0	6	0	0	6	53	8	6	0	0	0	0	0	2	0	1	0	0	70	76
Hương Lộc	0	3	0	0	3	55	5	4	0	1	0	0	0	0	1	0	1	0	67	70
Thương Quảng	0	6	0	0	6	48	7	4	0	0	0	0	0	0	3	0	1	0	63	69
Hương Hòa	0	2	0	0	2	43	4	3	0	0	0	0	0	0	2	0	1	0	53	55
Hương Giang	0	5	0	0	5	54	5	6	0	2	0	0	0	0	1	0	1	0	69	74
Hương Hữu	0	3	0	0	3	62	8	3	0	0	0	0	0	0	2	0	1	0	76	79
Thương Lộ	0	8	0	0	8	68	7	7	0	2	0	0	0	0	2	0	1	0	87	95
Thương Long	0	4	0	0	4	51	5	5	0	2	0	0	0	0	4	0	1	0	68	72
Thương Nhật	0	16	0	0	16	62	4	3	0	1	0	0	0	0	2	0	1	0	73	89
Huyện Nam Đông	1	89	0	7	97	923	86	52	0	13	3	0	0	0	22	0	9	0	1,108	1,205
Total	4	8,284	326	1,054	9,668	32,481	2,004	2,710	42	505	28	3	409	342	1,454	26	1,390	120	41,514	51,182

Table 2.2
No of Employment by Industrial Sector

District / Commune	Secondary					Tertiary														Subtotal	Total
	Mining and quarrying	Manufacturing	Electricity, gas, and water supply	Construction	Subtotal	Wholesale and retail trade	Hotels and restaurants	Transportation, storage, and communications	Financial intermediation	Scientific activities and technology	Real estate, rental, and business activities	Public administration and defense	Education and training	Health and social work	Recreational, cultural, and sporting activities	Activities of Party and member organizations	Community, social, and personal service activities	Private households with employed persons	Subtotal		
Phú Thuận	0	437	12	476	925	799	82	72	53	26	0	3	27	20	25	0	212	0	1,319	2,244	
Phú Bình	0	798	21	240	1,059	720	66	70	0	8	0	0	13	17	20	0	135	0	1,049	2,108	
Tây Lộc	0	398	6	72	476	530	35	19	20	8	2	0	14	10	14	0	99	0	751	1,227	
Thuận Lộc	0	484	5	175	664	429	69	68	23	6	0	0	7	8	18	0	58	0	686	1,350	
Phú Hiệp	0	420	11	762	1,193	981	83	51	0	10	0	0	15	29	25	0	65	0	1,259	2,452	
Phú Hậu	0	1,162	12	219	1,393	662	103	74	0	8	0	0	10	23	21	0	156	0	1,057	2,450	
Thuận Hòa	0	0	0	0	0	0	0	0	0	0	0	0	0	0	0	0	0	0	0	0	
Thuận Thành	0	524	8	230	762	630	91	190	54	12	0	0	28	2	28	0	10	0	1,045	1,807	
Phú Hòa	0	1,183	100	450	1,733	10,886	143	449	0	47	0	0	64	29	23	0	610	0	12,251	13,984	
Phú Cát	0	373	4	28	405	427	39	69	0	5	0	0	11	15	20	0	112	0	698	1,103	
Kim Long	0	616	15	57	688	745	52	34	0	10	2	0	22	17	15	0	184	0	1,081	1,769	
Vĩ Dạ	0	626	6	275	907	825	270	119	45	29	0	0	18	10	26	0	139	0	1,481	2,388	
Phương Đức	0	531	10	1,329	1,870	516	28	61	47	20	0	0	21	18	33	0	219	0	963	2,833	
Vĩnh Ninh	0	732	6	320	1,058	453	58	69	49	10	0	0	15	7	18	0	34	0	713	1,771	
Phú Hội	0	1,330	28	903	2,261	711	84	125	0	25	0	0	36	58	77	0	432	0	1,548	3,809	
Phú Nhuận	0	671	12	1,066	1,749	1,065	94	40	0	16	2	7	43	46	29	0	299	0	1,641	3,390	
Xuân Phú	0	511	8	227	746	522	116	76	44	10	0	0	15	10	17	0	15	0	825	1,571	
Trường An	0	768	10	253	1,031	454	49	66	51	10	0	0	11	8	13	0	38	0	700	1,731	
Phước Vĩnh	0	439	10	426	875	582	154	175	0	5	0	0	30	16	14	0	506	0	1,482	2,357	
An Cựu	0	2,016	0	850	2,866	2,515	450	221	34	98	15	0	24	9	42	0	281	0	3,689	6,555	
An Hòa	0	1,966	10	506	2,482	373	49	122	31	26	4	0	33	24	34	0	164	0	860	3,342	
Hương Sơ	0	422	8	137	567	550	58	24	0	8	1	0	25	13	32	0	288	0	999	1,566	
Thủy Biều	0	1,544	4	330	1,878	422	38	229	0	3	0	0	7	4	14	0	8	0	725	2,603	
Hương Long	0	1,197	225	1,073	2,495	376	61	25	28	8	0	0	17	4	17	0	20	0	556	3,051	
Thủy Xuân	0	1,343	4	37	1,384	469	22	237	0	0	0	0	5	2	14	0	9	0	758	2,142	
An Đông	0	1,100	16	469	1,585	572	127	76	23	10	0	0	53	21	33	0	242	0	1,157	2,742	
An Tây	0	879	6	255	1,140	498	47	128	0	4	0	0	27	7	25	0	524	0	1,260	2,400	
Quận Thành Phố	0	22,470	557	11,165	34,192	27,712	2,468	2,889	502	422	26	10	591	427	647	0	4,859	0	40,553	74,745	
Ti Phong Điền	56	625	69	104	854	616	96	148	0	19	0	0	17	22	38	0	52	0	1,008	1,862	
Điện Hương	0	65	2	2	69	158	10	14	0	1	0	0	6	2	10	0	18	0	219	288	
Điện Môn	0	59	2	2	63	116	10	13	0	0	0	0	5	2	11	0	16	0	173	236	
Điện Lộc	0	44	2	6	52	151	10	13	0	0	0	0	4	2	12	0	12	0	204	256	
Phong Bình	0	53	2	0	55	118	13	14	0	2	0	0	7	2	12	0	15	0	183	238	
Điện Hòa	0	0	0	0	0	0	0	0	0	0	0	0	0	0	0	0	0	0	0	0	
Phong Chương	0	45	2	22	69	193	8	12	0	2	0	0	4	2	7	0	26	0	254	323	
Phong Hải	0	79	2	8	89	159	12	16	0	3	0	0	7	2	11	0	28	0	238	327	
Điện Hải	0	59	2	13	74	140	14	14	0	1	0	0	7	2	15	0	8	0	201	275	
Phong Hòa	0	43	2	9	54	119	8	12	0	2	0	0	4	2	9	0	12	0	168	222	
Phong Thu	0	63	2	4	69	147	13	14	0	1	0	0	7	2	13	0	12	0	209	278	
Phong Hiền	0	40	2	4	46	159	11	12	0	2	0	0	5	2	11	0	13	0	215	261	
Phong Mỹ	0	40	2	2	44	124	9	13	0	0	0	0	4	2	9	0	10	0	171	215	
Phong An	0	32	2	8	42	113	13	11	0	0	0	0	2	2	6	0	13	0	160	202	
Phong Xuân	0	85	2	14	101	176	8	12	0	3	0	0	5	2	11	0	14	0	231	332	
Phong Sơn	0	42	2	8	52	130	10	0	0	2	0	0	0	2	13	0	13	0	170	222	
Huyện Phong	56	1,374	97	206	1,733	2,619	245	318	0	38	0	0	84	50	188	0	262	0	3,804	5,537	
Tt Sĩa	0	257	36	15	308	1,120	75	35	71	6	0	0	0	0	11	0	9	0	1,327	1,635	
Quảng Thái	0	44	0	0	44	185	15	8	0	3	0	0	0	0	2	0	0	0	213	257	
Quảng Ngạn	0	113	0	12	125	233	18	16	0	5	0	0	0	0	2	0	6	0	280	405	
Quảng Lợi	0	100	3	6	109	241	25	7	0	4	0	0	0	0	2	0	6	0	285	394	
Quảng Công	0	34	0	0	34	207	18	8	0	3	0	0	0	0	3	0	0	0	239	273	
Quảng Phước	0	46	0	0	46	156	20	10	0	3	0	0	0	0	6	0	0	0	195	241	
Quảng Vinh	0	37	0	0	37	231	14	10	0	4	0	0	0	0	5	0	13	0	277	314	
Quảng An	0	78	0	0	78	151	31	18	0	8	0	0	0	0	8	0	0	0	216	294	
Quảng Thành	0	30	0	0	30	170	18	8	0	2	0	0	0	0	2	0	0	0	200	230	
Quảng Thọ	0	98	0	0	98	287	33	9	0	4	0	0	3	0	0	0	6	0	342	440	
Quảng Phú	0	44	0	0	44	149	14	8	0	2	0	0	0	2	0	0	4	0	179	223	
Huyện Quảng Điền	0	881	39	33	953	3,130	281	137	71	44	0	0	3	2	41	0	44	0	3,753	4,706	
Thị Trấn Thuận An	0	1,312	23	36	1,371	713	113	160	41	25	0	0	48	22	61	0	70	0	1,253	2,624	
Phú Thuận	0	97	2	10	109	231	30	20	0	5	0	0	11	2	19	0	10	0	328	437	
Phú Dương	0	88	2	4	94	187	20	19	0	4	0	0	14	2	17	0	10	0	273	367	
Phú Mậu	0	58	2	6	66	159	12	14	0	2	0	0	7	2	10	0	11	0	217	283	
Phú An	0	70	4	8	82	137	16	24	0	5	0	0	9	4	8	0	4	0	207	289	
Phú Hải	0	112	2	36	150	235	20	21	0	5	0	0	16	2	13	0	17	0	329	479	
Phú Xuân	0	65	2	17	84	178	16	30	0	5	0	0	11	2	14	0	11	0	267	351	
Phú Điền	0	30	2	15	47	157	12	15	0	1	0	0	11	2	8	0	3	0	209	256	
Phú Thanh	0	60	2	5	67	148	18	17	0	2	0	0	10	2	15	0	6	0	218	285	
Phú Mỹ	0	55	2	4	61	142	18	16	0	1	0	0	8	2	14	0	9	0	210	271	
Phú Thươg	0	50	2	6	58	128	15	13	0	2	0	0	7	2	13	0	8	0	188	246	
Phú Hồ	0	90	2	8	100	185	29	19	0	5	0	0	15	2	16	0	10	0	281	381	
Vĩnh Xuân	0	80	2	27	109	162	21	26	0	5	0	0	10	2	14	0	9	0	249	358	
Phú Lương	0	80	2	18	100	140	28	18	0	3	0	0	13	2	18	0	5	0	227	327	
Phú Đa	0	90	2	15	107	160	26	20	0	2	0	0	15	2	16	0	10	0	251	358	
Vĩnh Thanh	0	102	2	11	115	190	28	18	0	4	0	0	8	2	15	0	13	0	278	393	
Vĩnh An	0	120	2	20	142	190	19	20	0	5	0	0	14	2	17	0	5	0	272	414	
Vĩnh Phú	0	91	2	10	103	146	18	14	0	0	0	0	15	2	14	0	14	0	223	326	
Vĩnh Thái	0	154	4	14	172	251	26	25	0	5	0	0	17	2	20	0	9	0	355	527	
Vĩnh Hà	0	145	6	10	161	219	30	22	0	0	0	0	18	2	19	0	15	0	325	486	
Huyện Phú Vang	0	2,949	69	280	3,298	4,058	515	531	41	86	0	0	277	62	341	0	249	0	6,160	9,458	
Thị Trấn Phú Bài	0	7,068	257	900	8,225	1,074	172	684	87	49	12	0	59	36	88	0	144	0	2,405	10,630	
Thủy Văn	0	66	2	6	74	173	11														

District / Commune	Secondary				Tertiary														Total	
	Mining and quarrying	Manufacturing	Electricity, gas, and water supply	Construction	Subtotal	Wholesale and retail trade	Hotels and restaurants	Transportation, storage, and communications	Financial intermediation	Scientific activities and technology	Real estate, rental, and business activities	Public administration and defense	Education and training	Health and social work	Recreational, cultural, and sporting activities	Activities of Party and member organizations	Community, social, and personal service activities	Private households with employed persons		Subtotal
Phú Sơn	0	42	2	8	52	154	9	13	0	0	0	0	4	2	8	0	8	0	198	250
Dương Hoà	0	71	2	14	87	166	19	15	0	3	0	0	8	2	10	0	10	0	233	320
Huyện Hương Thủy	0	7,699	281	1,039	9,019	2,813	298	847	87	119	12	0	116	58	183	0	256	0	4,789	13,808
Thị Trấn Từ Hà	0	912	43	300	1,255	1,250	197	195	0	17	0	0	0	3	17	0	14	0	1,693	2,948
Xã Hải Dương	0	170	2	4	176	259	11	19	0	1	0	0	11	2	9	0	13	0	325	501
Hương Phong	0	187	4	6	197	319	30	28	0	6	0	0	16	4	15	0	29	0	447	644
Xã Hương Toàn	0	100	2	2	104	178	15	14	0	5	0	0	17	2	16	0	19	0	266	370
Xã Hương Vân	0	96	2	4	102	178	21	15	0	2	0	0	11	2	14	0	20	0	263	365
Xã Hương Văn	0	126	0	3	129	176	9	11	0	1	0	0	15	2	11	0	25	0	250	379
Hương Vinh	0	95	2	3	100	174	11	17	0	2	0	0	9	2	11	0	21	0	247	347
Hương Xuân	0	200	2	5	207	208	23	25	0	6	0	0	17	4	16	0	25	0	324	531
Xã Hương Chữ	0	102	2	2	106	176	13	15	0	3	0	0	5	2	7	0	19	0	240	346
Hương An	0	148	4	4	156	314	31	22	0	5	0	0	19	4	22	0	30	0	447	603
Hương Bình	0	355	4	8	367	330	33	40	0	5	0	0	7	4	25	0	18	0	462	829
Hương Hồ	0	56	2	0	58	141	13	17	0	0	0	0	4	2	5	0	12	0	194	252
Hương Thọ	0	73	2	2	77	195	20	15	0	2	0	0	16	2	13	0	22	0	285	362
Bình Điền	0	165	2	6	173	233	12	24	0	2	0	0	6	2	11	0	15	0	305	478
Hồng Tiến	0	158	4	2	164	278	14	26	0	5	0	0	6	4	12	0	29	0	374	538
Bình Thành	0	346	2	4	352	148	8	19	0	1	0	0	5	2	10	0	16	0	209	561
Huyện Hương Trà	0	3,289	79	355	3,723	4,557	461	502	0	63	0	0	164	43	214	0	327	0	6,331	10,054
Thị Trấn A Lưới	0	80	44	240	364	239	31	28	76	8	0	0	0	0	7	0	24	0	413	777
Hồng Vân	0	3	0	17	20	35	7	4	0	0	0	0	0	1	0	0	0	0	47	67
Hồng Hà	0	3	0	0	3	23	5	2	0	0	0	0	0	0	0	0	0	0	30	33
Hồng Kim	0	0	0	0	0	28	4	2	0	0	0	0	0	0	0	0	0	0	34	34
Hồng Trung	0	0	0	0	0	33	5	2	0	0	0	0	0	0	0	0	0	0	40	40
Hương Nguyên	0	0	0	0	0	29	2	0	0	0	0	0	0	0	0	0	0	0	31	31
Bắc Sơn	0	0	0	0	0	25	4	0	0	0	0	0	0	0	0	0	0	0	29	29
Hồng Bắc	0	0	0	0	0	31	4	2	0	0	0	0	0	0	0	0	0	0	37	37
A Ngo	0	0	0	0	0	29	4	3	0	0	0	0	0	2	0	0	0	0	38	38
Sơn Thủy	0	0	0	0	0	27	3	0	0	0	0	0	0	0	0	0	0	0	30	30
Phú Vinh	0	0	0	0	0	30	2	4	0	0	0	0	0	0	0	0	0	0	36	36
Hồng Quảng	0	9	0	3	12	47	12	3	0	0	0	0	0	1	0	0	0	0	63	75
Hương Phong	0	0	0	0	0	30	4	0	0	0	0	0	0	0	0	0	0	0	34	34
Nhâm	0	2	0	6	8	36	12	3	0	0	0	0	0	0	0	0	0	0	51	59
Hồng Thượng	0	0	0	0	0	36	0	3	0	0	0	0	0	0	0	0	0	0	39	39
Hồng Thái	0	2	0	0	2	40	4	4	0	0	0	0	0	0	0	0	0	0	48	50
Hương Lâm	0	6	0	0	6	36	5	3	0	0	0	0	0	0	0	0	0	0	44	50
A Roàng	0	0	0	5	5	39	7	2	0	0	0	0	0	0	0	0	0	0	48	53
Đông Sơn	0	2	0	4	6	36	6	3	0	0	0	0	0	0	0	0	0	0	45	51
A Đốt	0	0	0	0	0	24	5	2	0	0	0	0	0	0	0	0	0	0	31	31
Hồng Thủy	0	0	0	0	0	21	7	0	0	0	0	0	0	0	0	0	0	0	28	28
Huyện A Lưới	0	107	44	275	426	874	133	70	76	8	0	0	0	11	0	24	0	1,196	1,622	
Thị Trấn Phú Lộc	0	615	31	146	792	807	173	109	31	40	4	0	78	24	32	0	101	0	1,399	2,191
Thị Trấn Lăng Cô	0	834	18	122	974	1,012	528	133	0	21	0	0	101	26	55	0	36	0	1,912	2,886
Vinh Mỹ	0	96	4	12	112	253	24	24	0	5	0	0	13	2	16	0	9	0	346	458
Vinh Hưng	0	110	4	10	124	227	17	22	0	6	0	0	8	2	13	0	9	0	304	428
Vinh Hải	0	170	2	31	203	168	17	15	0	4	0	0	8	2	10	0	8	0	232	435
Vinh Giang	0	112	4	16	132	255	25	33	0	6	0	0	13	2	21	0	7	0	362	494
Vinh Hiền	0	98	4	6	108	221	20	26	0	4	0	0	13	2	16	0	6	0	308	416
Lộc Bôn	0	55	2	10	67	192	15	17	0	4	0	0	13	2	17	0	4	0	264	331
Lộc Sơn	0	55	2	2	59	196	8	17	0	1	0	0	5	2	9	0	4	0	242	301
Lộc Bình	0	56	2	4	62	176	8	17	0	0	0	0	7	2	12	0	6	0	228	290
Lộc Vinh	0	85	2	7	94	180	22	22	0	4	0	0	9	2	12	0	5	0	256	350
Lộc An	0	60	2	0	62	165	16	20	0	1	0	0	10	2	11	0	5	0	230	292
Lộc Điền	0	83	2	4	89	207	16	25	0	5	0	0	9	2	13	0	8	0	285	374
Lộc Thủy	0	90	2	5	97	223	22	21	0	5	0	0	8	2	14	0	8	0	303	400
Lộc Trì	0	81	4	6	91	127	13	13	0	4	0	0	7	2	9	0	10	0	185	276
Lộc Tiến	0	96	2	5	103	242	15	23	0	3	0	0	9	2	10	0	9	0	313	416
Lộc Hoà	0	65	2	3	70	180	21	25	0	3	0	0	6	2	15	0	8	0	260	330
Xuân Lộc	0	75	2	3	80	216	16	27	0	7	0	0	12	2	12	0	9	0	301	381
Huyện Phú Lộc	0	2,836	91	392	3,319	5,047	976	589	31	123	4	0	329	82	297	0	252	0	7,730	11,049
Ti Khe Tre	16	62	0	194	272	411	62	23	46	6	0	0	0	3	0	0	0	0	551	823
Hương Phú	0	7	0	0	7	54	13	0	0	3	0	0	0	0	0	0	0	0	70	77
Hương Sơn	0	10	0	0	10	57	12	8	0	0	0	0	0	0	4	0	2	0	83	93
Hương Lộc	0	5	0	0	5	62	9	4	0	2	0	0	0	1	0	2	0	0	80	85
Thượng Quảng	0	11	0	0	11	51	11	6	0	0	0	0	0	4	0	2	0	0	74	85
Hương Hòa	0	0	0	0	0	0	0	0	0	0	0	0	0	0	0	2	0	0	2	2
Hương Giang	0	11	0	0	11	55	13	8	0	2	0	0	0	1	0	2	0	0	81	92
Hương Hữu	0	5	0	0	5	73	14	3	0	0	0	0	0	2	0	2	0	0	94	99
Thượng Lộ	0	10	0	0	10	73	15	7	0	3	0	0	0	2	0	2	0	0	102	112
Thượng Long	0	4	0	0	4	52	8	10	0	3	0	0	0	5	0	2	0	0	80	84
Thượng Nhật	0	17	0	0	17	67	7	3	0	1	0	0	0	2	0	2	0	0	82	99
Huyện Nam Đông	16	142	0	194	352	955	164	72	46	20	0	0	0	24	0	18	0	1,299	1,651	
Total	72	41,747	1,257	13,939	57,015	51,765	5,541	5,955	854	923	42	10	1,564	724	1,946	0	6,291	0	75,615	132,630

Table 2.3
Average No of Employment (Per Enterprise by Industrial Sector)

District / Commune	Secondary							Tertiary											Subtotal	Total
	Mining and quarrying	Manufacturing	Electricity, gas, and water supply	Construction	Subtotal	Wholesale and retail trade	Hotels and restaurants	Transportation, storage, and communications	Financial intermediation	Scientific activities and technology	Real estate, rental, and business activities	Public administration and defense	Education and training	Health and social work	Recreational, cultural, and sporting activities	Activities of Party and member organizations	Community, social, and personal service activities	Private households with employed persons		
Phủ Thuận	-	3.9	2.0	95.2	7.6	2.1	4.1	1.8	26.5	4.3	-	3.0	4.5	2.9	1.9	-	8.2	-	2.6	3.6
Phủ Bình	-	7.3	2.1	18.5	8.0	1.5	2.9	1.8	-	1.6	-	-	4.3	2.1	1.2	-	5.4	-	1.8	2.9
Tây Lộc	-	5.4	2.0	14.4	5.8	2.7	2.7	1.1	20.0	1.6	2.0	-	4.7	1.7	1.2	-	6.2	-	2.7	3.4
Thuận Lộc	-	5.4	1.7	25.0	6.6	1.4	4.1	2.5	11.5	1.0	-	-	3.5	1.6	1.2	-	3.9	-	1.8	2.8
Phủ Hiệp	-	3.2	1.8	47.6	7.8	2.0	3.6	1.5	-	2.0	-	-	5.0	2.1	1.2	-	3.6	-	2.1	3.3
Phủ Hậu	-	8.7	2.0	54.8	9.7	1.4	4.3	1.6	-	1.6	-	-	2.5	2.1	1.2	-	6.0	-	1.7	3.2
Thuận Hòa	-	0.0	0.0	0.0	0.0	0.0	0.0	0.0	0.0	0.0	-	-	0.0	0.0	0.0	-	0.0	-	0.0	0.0
Thuận Thành	-	5.6	2.0	32.9	7.3	2.1	4.1	5.9	27.0	1.7	-	-	7.0	2.0	1.6	-	1.7	-	2.6	3.6
Phủ Hòa	-	4.0	2.9	10.0	4.6	2.9	2.4	2.9	-	2.0	-	-	5.8	1.0	2.3	0.0	87.1	0.0	2.9	3.0
Phủ Cát	-	4.0	2.0	14.0	4.2	1.1	2.8	2.0	-	1.7	-	-	3.7	2.1	1.3	-	6.2	-	1.5	1.9
Kim Long	-	5.9	1.9	8.1	5.7	1.6	2.6	1.1	-	1.4	1.0	-	4.4	2.1	1.4	-	7.1	-	1.9	2.5
Vĩ Dạ	-	6.1	2.0	45.8	8.2	2.4	12.3	3.5	22.5	2.6	-	-	6.0	1.7	1.4	-	5.6	-	3.2	4.1
Phượng Đúc	-	5.2	2.0	110.8	15.7	1.7	1.6	2.0	23.5	2.5	-	-	4.2	2.0	1.7	-	9.5	-	2.3	5.2
Vĩnh Ninh	-	7.6	2.0	45.7	10.0	1.6	3.4	2.5	24.5	1.3	-	-	3.8	1.4	1.2	-	2.3	-	1.9	3.7
Phủ Hới	-	8.0	2.0	31.1	10.8	1.5	3.2	2.8	-	4.2	-	-	7.2	5.8	3.2	-	18.8	-	2.6	4.7
Phủ Nhuận	-	5.3	2.0	46.3	11.3	2.4	4.9	1.1	-	2.0	2.0	3.5	7.2	4.2	1.7	-	10.0	-	2.9	4.7
Xuân Phú	-	6.0	2.0	16.2	7.2	2.0	5.5	3.0	22.0	1.4	-	-	3.8	1.3	1.1	-	1.3	-	2.3	3.4
Trường An	-	7.2	2.0	21.1	8.3	1.4	2.0	2.1	25.5	1.4	-	-	3.7	1.3	1.1	-	2.7	-	1.6	3.2
Phước Vĩnh	-	5.1	2.0	32.8	8.4	1.9	9.6	6.7	-	1.3	-	-	7.5	2.0	1.2	-	23.0	-	3.7	4.7
An Cựu	-	6.3	-	8.4	6.8	2.3	4.5	1.8	34.0	2.8	1.7	-	1.8	1.5	1.4	-	46.8	-	2.6	3.5
An Hòa	-	28.9	2.0	36.1	28.5	1.6	2.0	4.9	31.0	6.5	2.0	-	4.7	3.0	2.1	-	7.1	-	2.5	7.8
Hương Sơ	-	5.8	2.0	8.6	6.1	2.0	3.2	1.1	-	1.6	1.0	-	6.3	2.2	1.8	-	16.0	-	2.7	3.4
Thủy Biều	0.0	27.1	0.8	22.0	23.5	2.4	2.9	12.7	-	1.0	-	-	3.5	2.0	1.4	-	2.0	-	3.1	8.4
Hương Long	-	12.9	75.0	59.6	21.9	1.7	4.1	1.0	14.0	1.6	-	-	5.7	2.0	1.2	-	1.8	-	1.9	7.4
Thủy Xuân	-	21.7	2.0	12.3	20.7	2.5	2.8	13.2	-	-	-	-	2.5	2.0	1.4	-	1.1	-	3.2	7.1
An Đông	-	16.9	2.0	31.3	18.0	2.0	2.3	2.3	23.0	2.0	-	-	10.6	2.3	2.1	-	4.7	-	2.5	5.0
An Tây	-	16.0	2.0	85.0	18.7	2.4	2.9	6.7	-	2.0	-	-	6.8	2.3	1.8	-	52.4	-	4.6	7.2
Quận Thành Phố	0.0	7.5	3.5	26.6	9.6	2.1	3.7	2.8	20.1	2.1	1.6	3.3	4.9	2.1	1.5	0.0	9.9	0.0	2.5	3.8
Ti Phong Điền	-	5.5	8.6	7.4	6.3	2.2	2.5	4.1	0.0	1.6	-	-	2.8	2.2	1.4	-	1.4	-	2.2	3.2
Điền Hương	-	1.7	2.0	1.0	1.7	1.1	1.7	1.2	-	1.0	-	-	2.0	2.0	0.9	-	1.5	-	1.1	1.2
Điền Môn	-	1.8	2.0	1.0	1.8	1.1	1.7	1.2	-	-	-	-	2.5	2.0	1.0	-	2.3	-	1.2	1.3
Điền Lộc	-	1.5	2.0	1.0	1.4	1.1	1.7	1.3	-	-	-	-	2.0	2.0	1.0	-	1.0	-	1.1	1.2
Phong Bình	-	1.6	2.0	-	1.6	1.1	1.4	1.2	-	2.0	-	-	2.3	2.0	1.2	-	1.5	-	1.2	1.3
Điền Hòa	-	-	-	-	-	-	-	-	-	-	-	-	-	-	-	-	-	-	-	-
Phong Chương	-	1.8	2.0	4.4	2.2	1.5	1.6	1.2	-	2.0	-	-	2.0	2.0	1.0	-	3.7	-	1.5	1.6
Phong Hải	-	1.9	2.0	1.3	1.9	1.2	1.5	1.2	-	1.5	-	-	2.3	2.0	1.4	-	2.0	-	1.3	1.4
Điền Hải	-	1.5	2.0	2.2	1.6	1.2	1.8	1.2	-	1.0	-	-	2.3	2.0	1.2	-	1.1	-	1.3	1.3
Phong Hòa	-	1.3	2.0	1.8	1.4	1.1	1.1	1.1	-	1.0	-	-	2.0	2.0	1.0	-	1.0	-	1.1	1.2
Phong Thu	-	1.5	2.0	1.0	1.5	1.2	1.4	1.2	-	1.0	-	-	2.3	2.0	1.0	-	1.2	-	1.2	1.3
Phong Hiền	-	1.3	2.0	1.0	1.2	1.3	1.4	1.2	-	1.0	-	-	2.5	2.0	1.2	-	1.1	-	1.3	1.3
Phong Mỹ	-	1.4	2.0	1.0	1.4	1.1	1.5	1.2	-	-	-	-	2.0	2.0	1.0	-	1.3	-	1.1	1.2
Phong An	-	1.1	2.0	1.1	1.1	1.1	2.2	1.2	-	-	-	-	2.0	2.0	1.2	-	1.2	-	1.2	1.2
Phong Xuân	-	1.8	2.0	1.8	1.8	1.2	1.6	1.2	-	1.5	-	-	2.5	2.0	1.2	-	1.4	-	1.2	1.3
Phong Sơn	-	1.6	2.0	2.0	1.6	1.2	1.4	-	-	2.0	-	-	-	2.0	1.2	-	1.1	-	1.2	1.3
Huyện Phong	-	2.3	4.4	2.7	2.5	1.3	1.8	1.8	0.0	1.5	-	-	2.3	2.1	1.1	-	1.4	-	1.4	1.6
Ti Sịa	-	6.0	18.0	1.4	5.5	1.5	2.7	1.3	23.7	1.5	-	-	-	-	1.4	0.0	9.0	-	1.6	1.9
Quảng Thái	-	1.3	-	-	1.3	1.0	1.9	1.0	-	1.0	-	-	-	-	1.0	-	-	-	1.1	1.1
Quảng Ngạn	-	2.4	-	3.0	2.5	1.1	2.6	1.5	-	1.7	-	-	-	-	1.0	-	1.5	-	1.2	1.4
Quảng Lợi	-	2.1	3.0	1.2	2.1	1.0	1.9	1.0	-	1.0	-	-	-	0.0	-	0.0	-	-	1.1	1.2
Quảng Công	-	1.1	-	-	1.1	1.0	1.3	1.1	-	1.5	-	-	-	-	1.5	-	-	-	1.1	1.1
Quảng Phước	-	1.6	-	-	1.6	1.2	1.5	1.0	-	1.5	-	-	-	-	1.5	-	-	-	1.2	1.3
Quảng Vinh	-	1.3	-	-	1.3	1.2	1.8	1.1	-	1.3	-	-	-	-	1.0	-	2.2	-	1.2	1.2
Quảng An	-	2.1	-	-	2.1	1.1	1.8	1.1	-	1.6	-	-	-	-	1.1	-	-	-	1.2	1.4
Quảng Thành	-	1.6	-	-	1.6	1.0	1.2	1.0	-	2.0	-	-	-	-	1.0	-	-	-	1.1	1.1
Quảng Thọ	-	1.9	-	-	1.9	1.2	2.1	1.1	-	1.3	-	-	1.0	-	-	-	2.0	-	1.2	1.4
Quảng Phú	-	1.3	-	-	1.3	1.0	1.8	1.1	-	2.0	-	-	-	1.0	-	-	2.0	-	1.1	1.1
Huyện Quảng Điền	-	2.2	13.0	1.7	2.3	1.2	1.9	1.2	23.7	1.4	-	-	1.0	0.5	1.3	0.0	2.8	-	1.3	1.4
Thị Trấn Thuận An	-	7.5	2.1	2.3	6.8	1.6	3.1	2.5	13.7	1.6	-	-	3.7	2.4	2.5	-	1.4	-	1.9	3.0
Phủ Thuận	-	1.6	2.0	2.0	1.7	1.1	2.3	1.1	-	1.7	-	-	2.8	2.0	1.2	-	1.4	-	1.2	1.3
Phủ Dương	-	1.4	2.0	1.3	1.4	1.0	1.4	1.1	-	1.0	-	-	2.8	2.0	1.1	-	1.3	-	1.1	1.2
Phủ Mậu	-	1.3	2.0	1.0	1.3	1.1	1.5	1.0	-	1.0	-	-	2.3	2.0	1.0	-	1.6	-	1.1	1.2
Phủ An	-	1.1	2.0	1.0	1.2	1.2	1.3	1.0	-	1.0	-	-	2.3	2.0	1.1	-	1.3	-	1.2	1.2
Phủ Hải	-	1.8	2.0	2.8	2.0	1.2	2.0	1.2	-	1.3	-	-	3.2	2.0	1.2	-	2.1	-	1.3	1.5
Phủ Xuân	-	1.2	2.0	8.5	1.5	1.1	2.0	1.7	-	1.3	-	-	2.8	2.0	1.2	-	1.1	-	1.2	1.3
Phủ Điền	-	1.2	2.0	2.1	1.4	1.0	1.2	1.2	-	1.0	-	-	2.2	2.0	1.0	-	1.0	-	1.1	1.1
Phủ Thành	-	1.3	2.0	1.0	1.2	1.0	1.5	1.2	-	2.0	-	-	2.5	2.0	1.2	-	1.2	-	1.1	1.2
Phủ Mỹ	-	1.4	2.0	1.0	1.4	1.1	1.4	1.1	-	1.0	-	-	2.7	2.0	1.1	-	1.5	-	1.1	1.2
Phủ Thượng	-	1.2	2.0	1.0	1.2	1.1	1.2	1.1	-	1.0	-	-	2.3	2.0	1.0	-	1.0	-	1.1	1.2
Phủ Hồ	-	1.7	2.0	2.7	1.7	1.1	2.1	1.2	-	1.7	-	-	3.8	2.0	1.8	-	2.0	-	1.3	1.4
Vĩnh Xuân	-	1.5	2.0	2.7	1.7	1.0	1.5	1.5	-	1.3	-	-	2.5	2.0	1.0	-	1.1	-	1.1	1.3
Phủ Lương	-	1.7	2.0	1.6	1.7	1.1	1.8	1.1	-	1.5	-	-	2.6	2.0	1.1	-	1.3	-	1.2	1.3
Phủ Đa	-	1.5	2.0	1.2	1.5	1.1	1.7	1.1	-	2.0	-	-	3.0	2.0	1.1	-	1.4	-	1.2	1.3
Vĩnh Thành	-	1.9	2.0	2.2	1.9	1.1	2.0	1.1	-	2.0	-	-	2.7	2.0	1.1	-	1.1	-	1.2	1.3
Vĩnh An	-	2.0	2.0	2.5	2.1	1.0	1.3	1.1	-	1.0	-	-	2.8	2.0	1.1	-	1.7	-	1.1	1.3
Vĩnh Phú	-	2.0	2.0	2.5	2.1	1.1	1.6	1.1	-	-	-	-	3.8	2.0	1.2	-	2.3	-	1.2	1.4
Vĩnh Thái	-	2.0	2.0	1.2	1.9	1.0	1.4	1.1	-	1.0	-	-	2.8	2.0	1.1	-	1.0	-	1.1	1.3
Vĩnh Hà	-	2.1	3.0	1.0	2.0	1.0	2.0	1.1	-	-	-	-	3.0	2.0	1.1	-	2.1	-	1.2	1.4
Huyện Phú Vang	-	2.5	2.1	1.9	2.4	1.1	1.8	1.4	13.7	1.3	-	-	2.9	2.1						

District / Commune	Secondary					Tertiary													Subtotal	Total
	Mining and quarrying	Manufacturing	Electricity, gas, and water supply	Construction	Subtotal	Wholesale and retail trade	Hotels and restaurants	Transportation, storage, and communications	Financial intermediation	Scientific activities and technology	Real estate, rental, and business activities	Public administration and defense	Education and training	Health and social work	Recreational, cultural, and sporting activities	Activities of Party and member organizations	Community, social, and personal service activities	Private households with employed persons		
Phù Sơn	-	1.1	2.0	1.0	1.1	1.1	1.5	1.1	-	-	-	-	2.0	2.0	1.1	-	1.6	-	1.2	1.2
Dương Hoà	-	1.7	2.0	1.8	1.7	1.2	2.7	1.3	-	1.5	-	-	2.7	2.0	1.3	-	1.1	-	1.3	1.4
Huyện Hương Thủy	-	9.7	10.0	5.5	8.9	1.2	2.5	3.6	29.0	3.2	2.0	-	3.5	2.1	1.4	-	1.7	-	1.6	3.4
Thị Trấn Tứ Hạ	-	11.1	4.8	9.1	10.1	2.1	4.1	5.1	-	1.5	-	-	-	1.5	1.1	-	2.8	-	2.4	3.5
Xã Hải Dương	-	2.7	2.0	1.3	2.7	1.1	2.2	1.1	-	1.0	-	-	5.5	2.0	1.5	-	1.2	-	1.2	1.5
Hương Phong	-	2.5	2.0	1.5	2.4	1.4	2.1	1.1	-	1.5	-	-	5.3	2.0	1.4	-	1.6	-	1.4	1.6
Xã Hương Toàn	-	2.4	2.0	1.0	2.4	1.1	2.5	1.2	-	1.7	-	-	5.7	2.0	2.0	-	1.7	-	1.3	1.5
Xã Hương Vân	-	1.9	2.0	1.3	1.9	1.1	2.1	1.0	-	1.0	-	-	5.5	2.0	1.8	-	1.8	-	1.2	1.4
Xã Hương Văn	-	2.9	-	1.0	2.7	1.1	1.3	1.0	-	1.0	-	-	5.0	2.0	1.0	-	1.9	-	1.2	1.5
Hương Vinh	-	2.1	2.0	1.0	2.0	1.1	1.8	1.1	-	1.0	-	-	4.5	2.0	1.4	-	1.4	-	1.1	1.3
Hương Xuân	-	3.4	2.0	1.7	3.3	1.0	2.1	1.5	-	1.5	-	-	5.7	2.0	1.8	-	2.1	-	1.3	1.7
Xã Hương Chủ	-	2.6	2.0	1.0	2.5	1.1	1.6	1.0	-	1.0	-	-	5.0	2.0	1.0	-	2.1	-	1.2	1.4
Hương An	-	1.9	2.0	1.3	1.9	1.3	2.2	1.1	-	1.3	-	-	6.3	2.0	1.2	-	2.0	-	1.4	1.5
Hương Bình	-	3.9	2.0	1.6	3.7	1.2	2.1	1.6	-	1.7	-	-	2.3	2.0	1.5	-	1.2	-	1.3	1.8
Hương Hồ	-	1.5	2.0	-	1.5	1.1	1.9	1.4	-	-	-	-	2.0	2.0	1.3	-	1.2	-	1.2	1.3
Hương Thọ	-	1.3	2.0	1.0	1.3	1.1	2.0	1.0	-	1.0	-	-	5.3	2.0	1.0	-	1.7	-	1.2	1.2
Bình Điền	-	3.6	2.0	1.0	3.3	1.2	1.5	1.6	-	2.0	-	-	3.0	2.0	1.0	-	1.2	-	1.2	1.6
Hồng Tiến	-	2.1	2.0	1.0	2.0	1.3	1.3	1.2	-	1.7	-	-	2.0	2.0	1.2	-	1.5	-	1.3	1.5
Bình Thành	-	8.2	2.0	1.3	7.7	1.0	1.6	1.9	-	1.0	-	-	2.5	2.0	1.0	-	1.1	-	1.1	2.4
Huyện Hương Trà	-	3.5	2.9	4.6	3.6	1.3	2.5	1.8	-	1.4	-	-	4.4	2.0	1.3	-	1.6	-	1.4	1.8
Thị Trấn A Lưới	-	1.8	22.0	4.6	6.4	1.9	2.6	1.6	25.3	1.6	-	-	-	-	1.4	-	4.0	-	2.3	3.3
Hồng Vân	-	1.0	-	8.5	4.0	1.0	1.8	1.0	-	-	-	-	-	-	1.0	-	-	-	1.1	1.4
Hồng Hạ	-	1.5	-	-	1.5	1.0	1.3	1.0	-	-	-	-	-	-	-	-	-	-	1.1	1.1
Hồng Kim	-	-	-	-	-	1.1	1.3	1.0	-	-	-	-	-	-	-	-	-	-	1.1	1.1
Hồng Trung	-	-	-	-	-	1.2	1.7	1.0	-	-	-	-	-	-	-	-	-	-	1.3	1.3
Hương Nguyên	-	-	-	-	-	1.2	1.0	-	-	-	-	-	-	-	-	-	-	-	1.1	1.1
Bắc Sơn	-	-	-	-	-	1.1	2.0	-	-	-	-	-	-	-	-	-	-	-	1.2	1.2
Hồng Bắc	-	-	-	-	-	1.1	2.0	1.0	-	-	-	-	-	-	-	-	-	-	1.2	1.2
A Ngô	-	-	-	-	-	1.0	2.0	1.0	-	-	-	-	-	-	2.0	-	-	-	1.1	1.1
Sơn Thủy	-	-	-	-	-	1.0	1.5	-	-	-	-	-	-	-	-	-	-	-	1.1	1.1
Phú Vinh	-	-	-	-	-	1.0	1.0	2.0	-	-	-	-	-	-	-	-	-	-	1.1	1.1
Hồng Quảng	-	2.3	-	3.0	2.4	1.0	2.0	1.0	-	-	-	-	-	-	1.0	-	-	-	1.1	1.3
Hương Phong	-	-	-	-	-	1.1	2.0	-	-	-	-	-	-	-	-	-	-	-	1.2	1.2
Nhâm	-	1.0	-	6.0	2.7	1.1	2.0	1.0	-	-	-	-	-	-	-	-	-	-	1.2	1.3
Hồng Thượng	-	-	-	-	-	1.2	-	1.0	-	-	-	-	-	-	-	-	-	-	1.2	1.2
Hồng Thái	-	2.0	-	-	2.0	1.1	1.0	1.0	-	-	-	-	-	-	-	-	-	-	1.1	1.1
Hương Lâm	-	2.0	-	-	2.0	1.1	1.7	1.5	-	-	-	-	-	-	-	-	-	-	1.2	1.2
A Roàng	-	-	-	5.0	5.0	1.0	2.3	1.0	-	-	-	-	-	-	-	-	-	-	1.1	1.2
Đồng Sơn	-	2.0	-	4.0	3.0	1.0	1.2	1.0	-	-	-	-	-	-	-	-	-	-	1.0	1.1
A Đốt	-	-	-	-	-	1.0	2.5	1.0	-	-	-	-	-	-	-	-	-	-	1.1	1.1
Hồng Thủy	-	-	-	-	-	1.0	1.8	-	-	-	-	-	-	-	-	-	-	-	1.1	1.1
Huyện A Lưới	-	1.8	22.0	17.2	5.4	1.2	1.8	1.3	25.3	1.6	-	-	-	-	1.4	-	4.0	-	1.4	1.7
Thị Trấn Phú Lộc	-	3.6	2.1	14.6	4.0	1.8	4.3	2.3	15.5	1.4	1.3	-	4.9	2.2	1.6	-	2.7	-	2.2	2.6
Thị Trấn Lăng Cô	-	4.6	1.5	13.6	4.8	1.8	4.5	2.4	-	1.4	-	-	7.8	2.6	1.8	-	1.4	-	2.3	2.8
Vinh Mỹ	-	1.2	2.0	1.1	1.2	1.0	1.6	1.1	-	1.3	-	-	2.6	2.0	1.0	-	1.1	-	1.1	1.1
Vinh Hưng	-	1.8	2.0	1.4	1.8	1.0	1.5	1.1	-	1.5	-	-	2.7	2.0	1.1	-	1.5	-	1.1	1.2
Vinh Hải	-	3.7	2.0	6.2	3.9	1.1	2.1	1.2	-	2.0	-	-	4.0	2.0	1.3	-	1.3	-	1.2	1.7
Vinh Giang	-	1.4	2.0	1.5	1.4	1.1	2.1	1.6	-	2.0	-	-	3.3	2.0	1.1	-	1.4	-	1.2	1.3
Vinh Hiền	-	1.5	2.0	1.5	1.5	1.0	1.8	1.3	-	2.0	-	-	2.6	2.0	1.1	-	1.5	-	1.1	1.2
Lộc Bôn	-	1.1	1.0	1.3	1.1	1.1	1.5	1.1	-	1.3	-	-	2.6	2.0	1.1	-	1.0	-	1.1	1.1
Lộc Sơn	-	1.3	2.0	1.0	1.3	1.0	1.3	1.3	-	1.0	-	-	2.5	2.0	1.0	-	1.0	-	1.1	1.1
Lộc Bình	-	1.4	2.0	2.0	1.5	1.0	2.0	1.2	-	-	-	-	3.5	2.0	1.3	-	1.2	-	1.1	1.2
Lộc Vĩnh	-	1.3	2.0	1.2	1.3	1.0	1.8	1.2	-	1.3	-	-	2.3	2.0	1.2	-	1.3	-	1.1	1.2
Lộc An	-	1.4	2.0	-	1.4	1.1	1.8	1.5	-	1.0	-	-	2.5	2.0	1.2	-	1.7	-	1.2	1.2
Lộc Điền	-	1.5	2.0	1.3	1.5	1.1	2.0	1.3	-	1.3	-	-	3.0	2.0	1.2	-	1.6	-	1.2	1.2
Lộc Thủy	-	1.6	2.0	1.0	1.5	1.1	1.8	1.2	-	1.7	-	-	2.7	2.0	1.3	-	1.3	-	1.2	1.3
Lộc Trì	-	1.9	2.0	1.2	1.8	1.0	1.6	1.1	-	1.3	-	-	2.3	2.0	1.1	-	1.3	-	1.1	1.3
Lộc Tiên	-	1.6	2.0	1.3	1.6	1.1	1.5	1.3	-	1.5	-	-	3.0	2.0	1.3	-	1.1	-	1.2	1.3
Lộc Hòa	-	1.3	1.0	1.0	1.3	1.1	1.9	1.5	-	1.5	-	-	3.0	2.0	1.1	-	1.1	-	1.2	1.2
Xuân Lộc	-	1.2	2.0	1.0	1.2	1.0	1.6	1.4	-	1.2	-	-	2.4	2.0	1.0	-	1.1	-	1.1	1.1
Huyện Phú Lộc	-	2.3	1.8	4.0	2.4	1.2	3.1	1.6	15.5	1.4	1.3	-	3.9	2.2	1.3	-	1.6	-	1.4	1.6
Ti Khe Tre	16.0	2.1	-	27.7	7.2	1.1	2.5	2.1	-	2.0	0.0	-	-	-	1.0	-	-	-	1.3	1.8
Hương Phú	-	1.2	-	-	1.2	1.1	1.6	-	-	1.5	-	-	-	-	-	-	-	-	1.1	1.1
Hương Sơn	-	1.7	-	-	1.7	1.1	1.5	1.3	-	-	-	-	-	-	2.0	-	2.0	-	1.2	1.2
Hương Lộc	-	1.7	-	-	1.7	1.1	1.8	1.0	-	2.0	-	-	-	-	1.0	-	2.0	-	1.2	1.2
Thượng Quảng	-	1.8	-	-	1.8	1.1	1.6	1.5	-	-	-	-	-	-	1.3	-	2.0	-	1.2	1.2
Hương Hòa	-	0.0	-	-	0.0	0.0	0.0	0.0	-	-	-	-	-	-	0.0	-	2.0	-	0.0	0.0
Hương Giang	-	2.2	-	-	2.2	1.0	2.6	1.3	-	1.0	-	-	-	-	1.0	-	2.0	-	1.2	1.2
Hương Hữu	-	1.7	-	-	1.7	1.2	1.8	1.0	-	-	-	-	-	-	1.0	-	2.0	-	1.2	1.3
Thượng Lộ	-	1.3	-	-	1.3	1.1	2.1	1.0	-	1.5	-	-	-	-	1.0	-	2.0	-	1.2	1.2
Thượng Long	-	1.0	-	-	1.0	1.0	1.6	2.0	-	1.5	-	-	-	-	1.3	-	2.0	-	1.2	1.2
Thượng Nhật	-	1.1	-	-	1.1	1.1	1.8	1.0	-	1.0	-	-	-	-	1.0	-	2.0	-	1.1	1.1
Huyện Nam Đông	16.0	1.6	-	27.7	3.6	1.0	1.9	1.4	-	1.5	0.0	-	-	-	1.1	-	2.0	-	1.2	1.4
Total	18.0	5.0	3.9	13.2	5.9	1.6	2.8	2.2	20.3	1.8	1.5	3.3	3.8	2.1	1.3	0.0	4.5	0.0	1.8	2.6

3. Infrastructure Services

Table 3.1
Infrastructure Services

District / Commune	Basic Needs Coverage (%)						
	Primary Health Care	Education		Piped Drinking Water	Electricity	Telephone	Drainage
		Primary	Secondary				
Phú Thuận	100	100	100	70	95	60	40
Phú Bình	100	100	100	60	98	50	40
Tây Lộc	100	100	100	100	98	85	45
Thuận Lộc	100	100	100	80	98	70	70
Phú Hiệp	100	100	100	60	100	60	40
Phú Hậu	100	100	100	40	95	40	45
Thuận Hòa	100	100	75	65	98	65	60
Thuận Thành	100	100	100	70	100	65	90
Phú Hòa	100	100	100	100	100	100	100
Phú Cát	100	100	100	55	98	60	40
Kim Long	100	100	100	40	90	70	30
Vĩ Dạ	100	100	100	70	98	65	60
Phương Đức	100	100	65	30	95	40	40
Vĩnh Ninh	100	100	100	85	100	75	60
Phú Hội	100	100	100	100	100	100	100
Phú Nhuận	100	100	100	65	95	70	80
Xuân Phú	100	100	100	100	100	70	60
Trường An	100	100	100	40	100	65	50
Phước Vĩnh	100	100	99	75	98	90	60
An Cựu	100	100	100	95	100	100	60
An Hòa	100	95	65	60	95	60	60
Hương Sơ	100	100	95	60	95	60	35
Thủy Biều	100	100	100	10	95	60	-
Hương Long	100	100	100	100	100	95	90
Thủy Xuân	100	100	100	65	95	60	70
An Đông	100	98	65	65	98	65	60
An Tây	100	100	100	40	98	50	40
Quận Thành Phố Huế	100	100	95	67	97	69	59
Tt Phong Điền	100	99	97	85	100	85	80
Điền Hương	100	97	95	-	100	80	-
Điền Môn	100	99	95	-	100	65	-
Điền Lộc	100	99	97	-	99	85	-
Phong Bình	100	98	97	-	100	82	-
Điền Hòa	100	97	97	-	100	70	-
Phong Chương	100	97	96	-	100	85	-
Phong Hải	100	100	100	-	99	88	-
Điền Hải	100	98	96	-	100	60	-
Phong Hòa	100	99	98	-	100	65	-
Phong Thu	100	100	100	-	100	88	-
Phong Hiền	100	100	96	50	95	80	-
Phong Mỹ	95	99	97	-	90	60	-
Phong An	100	99	98	-	100	87	-
Phong Xuân	100	99	98	-	100	87	-
Phong Sơn	100	99	96	-	100	86	-
Huyện Phong Điền	100	99	97	68	99	78	80
Tt Sịa	100	100	75	80	100	10	-
Quảng Thái	100	100	65	60	95	15	-
Quảng Ngạn	100	95	60	55	95	45	-
Quảng Lợi	100	100	100	-	85	55	-
Quảng Công	100	100	95	-	90	85	-
Quảng Phước	100	100	80	40	97	57	-
Quảng Vinh	100	100	95	30	95	65	-
Quảng An	100	100	80	15	95	65	-
Quảng Thành	100	100	90	40	95	75	-
Quảng Thọ	100	100	100	-	95	85	-
Quảng Phú	100	100	99	60	90	60	-
Huyện Quảng Điền	100	100	85	48	94	56	-
Thị Trấn Thuận An	100	100	100	80	90	80	-
Phú Thuận	100	100	100	-	90	65	-
Phú Dương	90	95	85	-	95	70	40
Phú Mậu	85	90	75	-	90	60	40
Phú An	90	90	85	-	95	75	30
Phú Hải	92	100	100	98	65	70	-
Phú Xuân	90	100	98	-	95	70	50
Phú Điền	85	100	90	-	98	65	40
Phú Thanh	98	99	96	-	92	40	40
Phú Mỹ	95	98	95	-	99	70	20

District / Commune	Basic Needs Coverage (%)						
	Primary Health Care	Education		Piped Drinking Water	Electricity	Telephone	Drainage
		Primary	Secondary				
Phú Thượng	100	98	95	-	100	60	-
Phú Hồ	100	100	99	-	100	65	-
Vinh Xuān	100	100	100	30	100	85	-
Phú Lương	100	100	100	70	100	90	-
Phú Đa	100	100	100	20	100	95	-
Vinh Thanh	100	100	100	-	100	80	-
Vinh An	100	100	100	-	100	85	-
Vinh Phú	100	100	100	40	100	90	-
Vinh Thái	100	100	100	15	100	90	-
Vinh Hà	100	100	100	-	100	85	-
Huyện Phú Vang	96	99	96	50	95	75	37
Thị Trấn Phú Bài	100	100	60	30	98	40	-
Thủy Vân	100	100	100	60	40	15	-
Thủy Thanh	100	100	100	-	98	25	-
Thủy Dương	100	100	100	-	100	10	-
Thủy Phương	100	100	100	-	98	15	-
Thủy Châu	100	100	65	10	98	20	-
Thủy Lương	100	100	100	-	90	20	-
Thủy Bạ̉ng	100	100	65	40	95	30	-
Thủy Tân	100	100	65	-	95	15	-
Thủy Phú	100	100	65	99	18	-	-
Phú Sơn	100	100	90	-	92	7	-
Dương Hoà	100	100	100	-	80	20	-
Huyện Hương Thủy	100	100	84	48	83	20	-
Thị Trấn Tứ Hạ	100	100	100	100	100	90	85
Xã Hải Dương	75	60	52	-	40	45	10
Hương Phong	85	98	95	50	90	40	10
Xã Hương Toàn	100	80	85	60	80	48	20
Xã Hương Vân	100	100	100	100	100	80	40
Xã Hương Văn	90	80	78	40	80	40	15
Hương Vinh	100	95	95	100	100	67	53
Hương Xuân	95	85	80	100	100	92	56
Xã Hương Chữ	100	89	87	80	100	90	60
Hương An	100	90	90	60	100	55	60
Hương Bình	100	100	100	65	100	60	40
Hương Hồ	100	92	89	90	100	93	60
Hương Thọ	90	90	85	10	100	40	12
Bình Điền	90	85	80	-	100	30	-
Hồng Tiến	80	70	70	-	95	20	-
Bình Thành	90	75	70	-	90	20	-
Huyện Hương Trà	93	87	85	71	92	57	40
Thị Trấn A Lưới	80	60	20	-	20	X	-
Hồng Vân	70	60	15	-	20	2	-
Hồng Hạ	80	80	75	-	12	2	-
Hồng Kim	80	80	25	-	20	3	-
Hồng Trung	20	65	75	-	5	-	-
Hương Nguyên	30	40	15	-	15	2	-
Bắc Sơn	60	60	15	-	15	2	-
Hồng Bắc	60	70	15	-	10	2	-
A Ngõ	80	80	65	-	25	5	-
Sơn Thủy	70	60	15	-	15	2	-
Phú Vinh	60	60	25	-	10	3	-
Hồng Quảng	80	65	25	-	15	5	-
Hương Phong	80	80	25	-	25	2	-
Nhâm	60	45	15	-	15	5	-
Hồng Thượng	60	65	30	-	25	2	-
Hồng Thái	-	-	-	-	-	-	-
Hương Lâm	65	45	13	-	15	3	-
A Roạ̃ng	70	65	25	-	25	2	-
Đông Sơn	60	35	15	-	15	3	-
A Đốt	60	60	25	-	15	2	-
Hồng Thủy	60	70	15	-	5	2	-
Huyện A Lưới	64	62	27	-	16	3	-
Thị Trấn Phú Lộc	100	100	100	-	100	37	-
Thị Trấn Lăng Cô	100	100	100	-	100	25	-
Vinh Mỹ	100	100	94	-	100	21	-
Vinh Hưng	100	100	93	-	100	7	-
Vinh Hải	100	100	92	-	100	6	-
Vinh Giang	100	100	94	-	100	6	-
Vinh Hiền	100	100	80	-	100	6	-
Lộc Bõn	100	100	100	-	100	23	-
Lộc Sơn	100	100	96	-	100	11	-
Lộc Bình	100	100	100	-	100	7	-

District / Commune	Basic Needs Coverage (%)						
	Primary Health Care	Education		Piped Drinking Water	Electricity	Telephone	Drainage
		Primary	Secondary				
Lộc Vĩnh	100	100	91	-	100	13	-
Lộc An	100	100	100	-	100	9	-
Lộc Điền	100	100	100	-	100	14	-
Lộc Thủy	100	100	95	-	100	9	-
Lộc Trì	100	100	92	-	100	5	-
Lộc Tiến	100	100	96	-	100	7	-
Lộc Hoà	100	100	94	-	100	10	-
Xuân Lộc	100	100	88	-	100	20	-
Huyện Phú Lộc	100	100	95	-	100	13	-
Tt Khe Tre	100	95	90	-	95	80	-
Hương Phú	99	95	96	-	97	60	-
Hương Sơn	90	82	85	-	95	5	-
Hương Lộc	100	87	86	-	100	85	-
Thượng Quảng	99	85	85	-	98	30	-
Hương Hòa	100	88	87	-	90	80	-
Hương Giang	100	87	87	-	100	86	-
Hương Hữu	95	90	92	-	90	30	-
Thượng Lộ	95	90	84	-	90	20	-
Thượng Long	95	88	85	-	90	20	-
Thượng Nhật	95	86	85	-	95	30	-
Huyện Nam Đông	97	88	87	-	95	48	-
Total	94	92	83	62	85	48	51

1) Communes that answered "Bad" is indicated

2) Communes that answered "Yes" is indicated

Table 3.2
Road Conditions

District / Commune	Road Conditions							
	From Commune Center to District Center				From Commune Center to Provincial Center			
	Distance (km)	Road Conditions 1)	Seasonal Disruption 2)	Vehicle Travel Time (min)	Distance (km)	Road Conditions 1)	Seasonal Disruption 2)	Vehicle Travel Time (min)
Phú Thuận	2	3		5	2	3		5
Phú Bình	7	3		15	7	3		15
Tây Lộc	4	3		15	4	3		15
Thuận Lộc	5	-		5	5	2		5
Phú Hiệp	4	3		15	4	3		15
Phú Hậu	7	3		25	7	3		25
Thuận Hòa	3	3		10	3	3		10
Thuận Thành	6	3		10	6	3		10
Phú Hòa	2	3		10	2	3		10
Phú Cát	4	3		10	4	3		10
Kim Long	8	3		15	8	3		15
Vĩ Dạ	3	3		10	3	3		10
Phương Đức	3	3		10	3	3		10
Vĩnh Ninh	3	3		5	3	3		5
Phú Hội	2	3		10	2	3		10
Phú Nhuận	2	3		10	2	3		10
Xuân Phú	4	3	X	10	4	3	X	10
Trường An	4	3		10	4	3		10
Phước Vĩnh	2	-		5	2	2		5
An Cựu	2	3		5	2	3		5
An Hòa	9	3		25	9	3		25
Hương Sơ	9	3		20	9	-		20
Thủy Biểu	9	3		15	9	3		15
Hương Long	6	3		15	8	3		15
Thủy Xuân	8	3		15	8	3		15
An Đông	6	3		15	6	3		15
An Tây	7	3		20	7	3		20
Quận Thành Phố Huế	5	0	4	12	5	0	4	12
Tt Phong Điền	5	3		10	35	-		20
Điền Hương	25	3		35	60	3		60
Điền Môn	35	3		40	70	3		70
Điền Lộc	35	3		40	70	3		70
Phong Bình	30	3		40	65	3		50
Điền Hòa	45	3		30	80	3	X	120
Phong Chương	30	3		45	65	3		68
Phong Hải	40	3		90	75	3		80
Điền Hải	45	3		30	80	3		135
Phong Hòa	18	3		10	55	3		60
Phong Thu	10	3		10	40	3		30
Phong Hiền	5	3		10	40	3		40
Phong Mỹ	45	3		30	80	3	X	120
Phong An	6	3		10	40	3		30
Phong Xuân	25	3		20	60	3		60
Phong Sơn	25	3		40	60	3		60
Huyện Phong Điền	27	0	0	31	61	0	13	67
Tt Sịa	-	-		-	30	2		60
Quảng Thái	14	-	X	60	42	-	X	120
Quảng Ngạn	12	2	X	45	45	2	X	120
Quảng Lợi	20	3		30	97	3		180
Quảng Công	6	2		30	36	2		60
Quảng Phước	3	3	X	10	30	3	X	45
Quảng Vinh	7	-		25	32	3		45
Quảng An	3	3		5	35	3	X	40
Quảng Thành	6	3		15	19	3	X	30
Quảng Thọ	5	3	X	20	25	3		40
Quảng Phú	10	2		20	25	3		40
Huyện Quảng Điền	9	0	36	26	38	0	45	71
Thị Trấn Thuận An	38	2	X	35	13	-	X	20
Phú Thuận	30	2	X	45	15	-	X	20
Phú Dương	30	2	X	45	7	-	X	10
Phú Mậu	31	2	X	45	10	-	X	15
Phú An	25	2	X	40	10	-	X	15
Phú Hải	35	2	X	40	20	-	X	25
Phú Xuân	10	2	X	15	20	-	X	28
Phú Điền	28	2	X	40	25	-	X	35
Phú Thanh	35	2	X	45	20	-	X	30
Phú Mỹ	20	2	X	30	15	-	X	20
Phú Thuợng	20	2	X	30	7	-	X	10
Phú Hồ	15	2	X	25	20	-	X	30
Vĩnh Xuân	10	-	X	15	25	-	X	35

District / Commune	Road Conditions							
	From Commune Center to District Center				From Commune Center to Provincial Center			
	Distance (km)	Road Conditions 1)	Seasonal Disruption 2)	Vehicle Travel Time (min)	Distance (km)	Road Conditions 1)	Seasonal Disruption 2)	Vehicle Travel Time (min)
Phú Lương	15	-	X	20	15	-	X	20
Phú Đa	1	-	X	2	30	-	X	40
Vinh Thanh	25	-	X	35	30	-	X	45
Vinh An	28	-	X	35	35	-	X	45
Vinh Phú	20	-	X	30	26	-	X	40
Vinh Thái	25	-	X	35	30	-	X	40
Vinh Hà	30	-	X	40	35	-	X	50
Huyện Phú Vang	24	0	100	32	20	0	100	29
Thị Trấn Phú Bài	0	-		-	15	-		30
Thủy Vân	20	3		30	5	3		15
Thủy Thanh	12	3		30	12	-		30
Thủy Dương	8	3		15	4	3		10
Thủy Phương	3	3		5	16	3		25
Thủy Châu	3	3		5	12	3		30
Thủy Lương	2	2		5	17	3		30
Thủy Bằng	30	2		45	22	2		45
Thủy Tân	3	-	X	10	18	2	X	20
Thủy Phù	12	3		25	100	3		60
Phú Sơn	12	3		30	30	3		60
Dương Hoà	24	2		60	36	3		80
Huyện Hương Thủy	11	0	8	24	24	0	8	36
Thị Trấn Tứ Hạ	-	-		-	16	-	X	20
Xã Hải Dương	17	-	X	20	70	-	X	75
Hương Phong	11	-	X	10	6	-	X	7
Xã Hương Toàn	12	-	X	20	20	-	X	25
Xã Hương Vân	1	-	X	5	17	-	X	40
Xã Hương Văn	3	-	X	5	40	-	X	15
Hương Vinh	15	3	X	20	4	2	X	5
Hương Xuân	4	3	X	5	10	2	X	10
Xã Hương Chữ	19	-	X	45	3	-	X	10
Hương An	25	-	X	20	6	-	X	10
Hương Bình	22	-	X	20	15	2	X	15
Hương Hồ	16	-	X	20	5	-	X	10
Hương Thọ	13	-	X	20	16	2	X	30
Bình Điền	60	-	X	70	45	-	X	60
Hồng Tiến	40	-	X	50	25	-	X	20
Bình Thành	16	-	X	15	22	-	X	20
Huyện Hương Trà	18	0	94	23	20	0	100	23
Thị Trấn A Lưới	0	3		-	70	3		140
Hồng Vân	20	3		30	90	3		180
Hồng Hạ	18	3		30	55	3		65
Hồng Kim	4	3		12	74	3		135
Hồng Trung	18	3		30	88	3		170
Hương Nguyên	70	-	X	300	140	-		-
Bắc Sơn	36	-	X	60	100	-	X	180
Hồng Bắc	9	2		20	80	2		160
A Ngô	2	3		5	72	3		160
Sơn Thủy	6	3		15	26	3		35
Phú Vinh	8	3		30	80	3		150
Hồng Quảng	10	3		20	80	3		150
Hương Phong	3	3		10	75	3		150
Nhâm	18	-		45	88	2		160
Hồng Thương	10	3		30	80	3		180
Hồng Thái	13	-		45	75	2		120
Hương Lâm	10	3	X	30	80	2	X	170
A Roàng	30	-	X	50	90	-	X	180
Đông Sơn	30	-	X	50	90	-	X	180
A Đốt	40	3		90	100	3	X	200
Hồng Thủy	50	3	X	120	120	3	X	-
Huyện A Lưới	19	0	29	51	83	0	29	151
Thị Trấn Phú Lộc	1	3		5	40	3		50
Thị Trấn Lăng Cô	20	3		30	60	3		90
Vinh Mỹ	20	3	X	30	40	3	X	55
Vinh Hưng	15	3	X	30	40	3	X	60
Vinh Hải	20	3		35	40	3	X	60
Vinh Giang	18	3	X	40	38	3	X	60
Vinh Hiền	6	3	X	15	46	3	X	65
Lộc Bồn	20	3		40	20	3		40
Lộc Sơn	10	3		20	30	3		40
Lộc Bình	5	3		15	45	3		50
Lộc Vĩnh	12	3	X	30	50	3	X	75
Lộc An	12	3		30	26	3		55
Lộc Điền	15	2	X	30	40	2	X	60

District / Commune	Road Conditions							
	From Commune Center to District Center				From Commune Center to Provincial Center			
	Distance (km)	Road Conditions 1)	Seasonal Disruption 2)	Vehicle Travel Time (min)	Distance (km)	Road Conditions 1)	Seasonal Disruption 2)	Vehicle Travel Time (min)
Lộc Thủy	15	3		30	55	3		90
Lộc Trì	4	2		10	45	2		50
Lộc Tiến	10	3		20	50	3		80
Lộc Hoà	15	3		35	30	3		60
Xuân Lộc	30	2	X	70	36	2	X	80
Huyện Phú Lộc	14	0	39	29	41	0	44	62
Tt Khe Tre	1	-		5	60	3		50
Hương Phú	3	3		5	58	3		70
Hương Sơn	3	3		10	63	3		75
Hương Lộc	3	3		10	63	3		70
Thượng Quảng	16	3		20	76	3		75
Hương Hòa	2	3		5	62	3		40
Hương Giang	9	3		15	69	3		50
Hương Hữu	11	3		30	71	3		120
Thượng Lộ	3	3		10	63	3		60
Thượng Long	14	3		30	74	3		90
Thượng Nhật	8	3		15	68	-		80
Huyện Nam Đông	7	0	0	14	66	0	0	71
Total	15	0.0	36.0	27.2	37.8	0.0	39.0	55.6

1) Communes that answered "Bad" is indicated

2) Communes that answered "Yes" is indicated

Table 3.3
Priority Infrastructure for Required Development Identified by Commune

District / Commune		First Priority	Second Priority	Third Priority
Quận Thành Phố Huế	Phú Thuận	Education services	Roads	Vocational trainig services
	Phú Bình	Land for enterprises	Education services	Environmental protection
	Tây Lộc	Drainage	Roads	Pollution control
	Thuận Lộc	Roads	Drainage	Environmental protection
	Phú Hiệp	Drainage	Water supply	Education services
	Phú Hậu	Roads	Drainage	Vocational trainig services
	Thuận Hòa	Roads	Drainage	Land for housing
	Thuận Thành	Drainage	Roads	Environmental protection
	Phú Hòa	Environmental protection	Land for enterprises	Other
	Phú Cát	Health services	Land for housing	Drainage
	Kim Long	Roads	Drainage	Water supply
	Vĩ Dạ	Roads	Drainage	Water supply
	Phương Đức	Water supply	Environmental protection	Pollution control
	Vĩnh Ninh	Land for enterprises	-	Environmental protection
	Phú Hội	Land for enterprises	Land for housing	-
	Phú Nhuận	Education services	Vocational trainig services	Land for housing
	Xuân Phú	Roads	Drainage	Vocational trainig services
	Trường An	Water supply	Roads	Vocational trainig services
	Phước Vĩnh	Vocational trainig services	Provincial policy	-
	An Cựu	Drainage	Land for housing	Other
	An Hòa	Education services	Vocational trainig services	Environmental protection
	Hương Sơ	Pollution control	Education services	Environmental protection
	Thủy Biều	Roads	Drainage	Environmental protection
	Hương Long	Roads	Environmental protection	Vocational trainig services
	Thủy Xuân	Roads	Water supply	Drainage
	An Đông	Roads	Vocational trainig services	Pollution control
	An Tây	Roads	Education services	Health services
Huyện Phong Điền	Tt Phong Điền	Roads	Health services	Pollution control
	Điền Hương	Roads	Water supply	Vocational trainig services
	Điền Môn	Vocational trainig services	Water supply	Roads
	Điền Lộc	Roads	Environmental protection	Water supply
	Phong Bình	Roads	Water supply	National policy
	Điền Hòa	Roads	Vocational trainig services	Environmental protection
	Phong Chương	Roads	Water supply	Environmental protection
	Phong Hải	Roads	Water supply	Vocational trainig services
	Điền Hải	Vocational trainig services	Environmental protection	Roads
	Phong Hòa	Roads	Power supply	Vocational trainig services
	Phong Thu	Water supply	Roads	Vocational trainig services
	Phong Hiền	Vocational trainig services	Water supply	Roads
	Phong Mỹ	Roads	Water supply	Vocational trainig services
	Phong An	Water supply	Roads	Health services
	Phong Xuân	Roads	Water supply	Environmental protection
	Phong Sơn	Roads	Pollution control	Water supply
	Huyện Quảng Điền	Tt Sịa	Roads	Environmental protection
Quảng Thái		Environmental protection	Drainage	Vocational trainig services
Quảng Ngạn		Environmental protection	Roads	Vocational trainig services
Quảng Lợi		Water supply	Roads	Drainage
Quảng Công		Roads	Water supply	Vocational trainig services
Quảng Phước		Environmental protection	Pollution control	Drainage
Quảng Vinh		Water supply	Vocational trainig services	Education services
Quảng An		Drainage	Environmental protection	Pollution control
Quảng Thành		Vocational trainig services	Environmental protection	Roads
Quảng Thọ		Roads	Environmental protection	-
Quảng Phú	Other	Water supply	Vocational trainig services	

District / Commune		First Priority	Second Priority	Third Priority
Huyện Phú Vang	Thị Trấn Thuận An	National policy	Provincial policy	Environmental protection
	Phú Thuận	Vocational training services	Water supply	Power supply
	Phú Dương	Education services	Land for housing	Vocational training services
	Phú Mậu	Education services	Provincial policy	National policy
	Phú An	Water supply	Provincial policy	National policy
	Phú Hải	Provincial policy	National policy	Education services
	Phú Xuân	Water supply	Provincial policy	Education services
	Phú Diên	Vocational training services	Education services	Water supply
	Phú Thanh	Water supply	Health services	Vocational training services
	Phú Mỹ	Water supply	Vocational training services	National policy
	Phú Thuợng	Water supply	Vocational training services	Provincial policy
	Phú Hồ	Water supply	Vocational training services	Provincial policy
	Vinh Xuân	Provincial policy	Vocational training services	Water supply
	Phú Lương	Education services	Health services	Vocational training services
	Phú Đa	Environmental protection	Vocational training services	Drainage
	Vinh Thanh	Water supply	Vocational training services	Provincial policy
	Vinh An	Vocational training services	Provincial policy	Water supply
	Vinh Phú	National policy	Provincial policy	Environmental protection
	Vinh Thái	National policy	Environmental protection	Vocational training services
	Vinh Hà	Power supply	Environmental protection	Provincial policy
Huyện Hương Thủy	Thị Trấn Phú Bài	Land for housing	Water supply	Environmental protection
	Thủy Vân	Education services	Vocational training services	Land for enterprises
	Thủy Thanh	Education services	Vocational training services	Land for enterprises
	Thủy Dương	Roads	Pollution control	Environmental protection
	Thủy Phương	Pollution control	Environmental protection	Vocational training services
	Thủy Châu	Land for housing	Land for enterprises	Environmental protection
	Thủy Lương	Vocational training services	Land for enterprises	Environmental protection
	Thủy Bằng	Water supply	Environmental protection	Roads
	Thủy Tân	Land for enterprises	Environmental protection	Vocational training services
	Thủy Phù	Vocational training services	Education services	Land for enterprises
	Phú Sơn	Roads	Environmental protection	Vocational training services
	Dương Hoà	Roads	Power supply	Environmental protection
Huyện Hương Trà	Thị Trấn Tứ Hạ	Pollution control	Drainage	Education services
	Xã Hải Dương	Water supply	Roads	Education services
	Hương Phong	Roads	Health services	Power supply
	Xã Hương Toàn	Roads	Land for enterprises	Environmental protection
	Xã Hương Vân	Roads	Education services	Environmental protection
	Xã Hương Vãn	Roads	Drainage	Health services
	Hương Vinh	Land for enterprises	Drainage	Vocational training services
	Hương Xuân	Drainage	Roads	National policy
	Xã Hương Chữ	Drainage	Roads	Education services
	Hương An	Drainage	Land for enterprises	Education services
	Hương Bình	Roads	Education services	Water supply
	Hương Hồ	Roads	Drainage	Environmental protection
	Hương Thọ	Vocational training services	Roads	Education services
	Bình Diên	Roads	Water supply	Environmental protection
	Hồng Tiến	Drainage	Environmental protection	Education services
	Bình Thành	Drainage	Roads	Vocational training services
Huyện A Lưới	Thị Trấn A Lưới	Roads	Power supply	Water supply
	Hồng Vân	Education services	Power supply	Health services
	Hồng Hạ	Vocational training services	Environmental protection	Roads
	Hồng Kim	Power supply	Education services	Vocational training services
	Hồng Trung	Education services	Health services	Power supply
	Hương Nguyên	Roads	Power supply	Education services
	Bắc Sơn	Environmental protection	Roads	Education services
	Hồng Bắc	Power supply	Roads	Vocational training services

District / Commune		First Priority	Second Priority	Third Priority
Huyện A Lưới	A Ngô	Roads	Power supply	Vocational trainig services
	Sơn Thủy	Education services	Power supply	Vocational trainig services
	Phú Vinh	Power supply	Vocational trainig services	Education services
	Hồng Quảng	Power supply	Education services	Vocational trainig services
	Hương Phong	Education services	Vocational trainig services	Environmental protection
	Nhâm	Power supply	Environmental protection	Vocational trainig services
	Hồng Thượng	Environmental protection	Vocational trainig services	Power supply
	Hồng Thái	Roads	Environmental protection	Vocational trainig services
	Hương Lâm	Roads	Power supply	Vocational trainig services
	A Roàng	Roads	Power supply	Education services
	Đông Sơn	Roads	Power supply	Education services
	A Đốt	Roads	Education services	Vocational trainig services
	Hồng Thủy	Roads	Power supply	Education services
	Huyện Phú Lộc	Thị Trấn Phú Lộc	Roads	Provincial policy
Thị Trấn Lăng Cô		Roads	Environmental protection	Health services
Vinh Mỹ		Education services	Land for enterprises	Vocational trainig services
Vinh Hưng		Education services	Vocational trainig services	Pollution control
Vĩnh Hải		Education services	Health services	Vocational trainig services
Vinh Giang		Education services	Land for enterprises	Vocational trainig services
Vinh Hiền		Education services	Land for enterprises	National policy
Lộc Bồn		Education services	Environmental protection	Pollution control
Lộc Sơn		Roads	Education services	Vocational trainig services
Lộc Bình		Education services	Health services	Environmental protection
Lộc Vĩnh		National policy	Land for enterprises	Power supply
Lộc An		Education services	Environmental protection	National policy
Lộc Điền		Education services	Health services	National policy
Lộc Thủy		Provincial policy	Land for enterprises	Environmental protection
Lộc Trì		Roads	Land for enterprises	Environmental protection
Lộc Tiến		Pollution control	Environmental protection	Education services
Lộc Hoà		Roads	Power supply	Environmental protection
Xuân Lộc		Roads	Education services	Environmental protection
Huyện Nam Đông	Tt Khe Tre	Roads	Health services	Water supply
	Hương Phú	Water supply	Education services	Vocational trainig services
	Hương Sơn	Roads	Water supply	Health services
	Hương Lộc	Roads	Water supply	Environmental protection
	Thượng Quảng	Roads	Water supply	Vocational trainig services
	Hương Hòa	Roads	Water supply	Vocational trainig services
	Hương Giang	Roads	Water supply	Vocational trainig services
	Hương Hữu	Roads	Health services	Education services
	Thượng Lộ	Roads	Vocational trainig services	Health services
	Thượng Long	Roads	Pollution control	Vocational trainig services
	Thượng Nhật	Roads	Health services	Vocational trainig services

4. Perceived Environmental Problems

Table 4.1

1 = No problem at all, 2 = Fair, 3 = Emerging problem, 4 = Significant problem, 5 = Very severe problem

Environmental Problems Identified by Commune

District / Commune	Groundwater Pollution	Surface Water Pollution	Saline Intrusion	Soil Pollution	Solid Waste	Air Pollution	Deforestation	Soil Erosion	Landslide	Desertification	Flooding		
											Gradual Inundation	Flash Floods	Storm Surges
Phủ Thuận	2	2	1	2	2	1	1	1	1	1	3	1	1
Phủ Bình	1	2	1	2	1	1	1	1	1	1	3	1	1
Tây Lộc	2	2	1	2	2	1	1	1	1	1	4	1	1
Thuận Lộc	1	1	1	1	1	1	1	1	1	1	4	4	1
Phủ Hiệp	1	4	1	4	4	2	1	1	1	1	5	1	1
Phủ Hậu	1	2	1	1	1	1	1	1	1	1	4	1	1
Thuận Hòa	1	1	1	2	2	1	1	1	1	1	4	1	1
Thuận Thành	2	2	1	1	2	1	1	1	1	1	4	1	1
Phủ Hòa	1	4	1	2	4	2	1	1	1	1	4	1	1
Phủ Cát	1	4	1	2	2	2	1	1	1	1	4	1	1
Kim Long	2	4	1	1	2	1	1	1	1	1	5	1	1
Vĩ Dạ	2	2	1	1	2	2	1	1	2	1	4	2	2
Phường Đúc	1	2	1	2	1	1	2	2	1	1	2	1	1
Vĩnh Ninh	1	2	1	2	1	1	2	2	2	1	3	1	1
Phủ Hội	1	2	1	1	2	1	1	1	1	1	4	1	1
Phủ Nhuận	1	2	1	1	1	1	1	1	1	1	4	1	1
Xuân Phú	1	2	1	2	2	1	1	1	1	1	4	1	1
Trường An	4	2	1	4	1	1	2	1	1	1	1	1	1
Phước Vĩnh	1	1	1	1	1	1	1	1	1	1	3	1	1
An Cựu	1	2	1	2	2	1	1	1	2	1	3	1	1
An Hòa	1	1	1	2	2	2	1	1	1	1	2	1	1
Hương Sơ	1	1	1	2	2	2	1	1	1	1	2	1	1
Thủy Biều	1	2	1	1	1	2	4	1	1	1	5	1	1
Hương Long	1	2	1	2	2	1	2	2	2	1	3	1	1
Thủy Xuân	1	2	1	2	2	1	2	2	2	1	2	1	1
An Đông	1	2	1	2	2	2	1	1	1	1	2	1	1
An Tây	4	1	1	2	2	2	2	2	1	1	1	1	1
Quận Thành Phố Huế	1.4	2.1	1.0	1.8	1.8	1.3	1.3	1.2	1.2	1.0	3.3	1.1	1.0
Tt Phong Điền	-	-	-	-	2	4	-	-	-	-	-	4	-
Điện Hương	2	2	2	2	2	4	1	4	4	1	4	4	4
Điện Môn	1	1	4	1	1	4	-	4	4	-	-	4	4
Điện Lộc	1	1	1	1	1	1	1	4	4	-	4	4	4
Phong Bình	1	1	1	1	1	4	1	4	4	1	1	4	1
Điện Hòa	1	4	1	1	1	1	1	1	1	1	4	4	4
Phong Chương	1	1	1	1	1	4	4	4	4	1	1	4	1
Phong Hải	4	1	1	3	1	1	1	3	4	1	1	4	1
Điện Hải	2	4	3	2	1	1	1	1	1	1	5	4	4
Phong Hòa	1	1	1	1	1	1	1	4	4	1	4	4	4
Phong Thu	1	1	1	1	1	4	4	4	4	1	1	4	1
Phong Hiền	3	1	1	1	1	4	1	4	1	1	1	4	1
Phong Mỹ	4	1	1	4	1	1	4	4	4	1	4	4	1
Phong An	4	1	1	1	1	1	1	4	4	1	4	4	1
Phong Xuân	1	1	1	1	1	1	4	4	4	1	4	4	1
Phong Sơn	1	1	1	1	1	6	1	4	4	1	4	4	1
Huyện Phong Điền	1.9	1.5	1.4	1.5	1.1	2.6	1.9	3.5	3.4	1.0	3.0	4.0	2.2
Tt Sịa	2	2	2	1	2	2	1	2	4	1	5	1	1
Quảng Thái	1	2	2	2	1	1	1	1	1	1	5	1	1
Quảng Ngạn	1	1	4	2	1	1	3	2	1	5	1	1	4
Quảng Lợi	4	2	2	2	1	1	1	1	3	1	5	1	1
Quảng Công	4	2	2	2	1	1	1	2	4	1	5	1	1
Quảng Phước	2	2	2	2	1	3	1	2	2	1	5	1	1
Quảng Vinh	2	2	1	1	1	1	2	2	1	1	5	1	1
Quảng An	2	2	2	1	1	3	1	1	1	1	5	1	1
Quảng Thành	2	2	2	3	3	2	1	1	1	1	5	3	2
Quảng Thọ	1	1	1	1	1	2	2	4	4	1	4	4	1
Quảng Phú	1	2	1	2	1	1	2	2	4	1	5	1	1
Huyện Quảng Điền	2.0	1.8	1.9	1.7	1.3	1.6	1.5	1.8	2.4	1.4	4.5	1.5	1.4
Thị Trấn Thuận An	4	2	2	4	2	2	1	2	9	1	2	1	2
Phủ Thuận	2	2	2	2	1	1	1	2	2	1	2	1	2
Phủ Dương	2	2	2	2	2	1	1	2	1	1	2	2	2
Phủ Mậu	2	2	2	2	2	1	1	2	2	1	2	2	2
Phủ An	2	2	2	2	2	1	1	2	2	1	2	2	2
Phủ Hải	2	2	2	2	2	2	1	2	2	1	2	2	2
Phủ Xuân	2	2	2	2	2	1	1	2	1	1	2	2	2
Phủ Diên	2	2	2	2	2	1	1	1	1	1	2	2	2
Phủ Thanh	2	2	2	2	2	2	1	2	2	1	4	4	4
Phủ Mỹ	2	2	2	2	2	1	1	2	2	1	2	2	2
Phủ Thượg	2	2	2	2	2	1	1	2	4	1	2	2	2
Phủ Hồ	2	2	2	2	2	2	1	2	2	1	2	2	2
Vinh Xuân	2	2	2	2	2	1	1	2	4	1	2	2	3
Phủ Lương	2	3	3	3	2	2	1	2	2	1	2	2	3
Phủ Đa	2	2	2	2	2	1	1	2	3	1	3	2	2

District / Commune	Groundwater Pollution	Surface Water Pollution	Saline Intrusion	Soil Pollution	Solid Waste	Air Pollution	Deforestation	Soil Erosion	Landslide	Desertification	Flooding		
											Gradual Inundation	Flash Floods	Storm Surges
Vinh Thanh	2	2	3	2	2	1	1	3	2	1	2	2	2
Vinh An	2	2	2	2	2	1	1	2	1	2	2	2	3
Vinh Phú	2	2	3	3	2	1	1	2	2	1	2	2	2
Vinh Thái	2	2	2	2	2	1	1	3	3	1	3	2	3
Vinh Hà	2	2	3	2	2	1	1	3	3	1	2	2	3
Huyện Phú Vang	2.1	2.1	2.2	2.2	2.0	1.3	1.0	2.1	2.5	1.1	2.2	2.0	2.4
Thị Trấn Phú Bài	4	4	4	2	2	4	1	2	1	1	2	1	1
Thủy Vân	1	1	1	1	1	1	1	3	4	1	4	1	1
Thủy Thanh	1	1	1	1	1	1	1	1	1	1	4	1	1
Thủy Dương	1	2	1	1	1	1	2	2	1	1	1	1	1
Thủy Phương	1	2	1	2	2	3	2	2	1	1	3	1	1
Thủy Châu	2	1	1	2	1	1	3	3	3	1	3	1	1
Thủy Lương	1	2	1	1	1	1	1	2	2	1	4	1	1
Thủy Bằng	1	2	1	1	1	1	2	2	4	1	1	1	1
Thủy Tân	1	2	1	2	2	2	1	1	4	1	5	1	1
Thủy Phù	1	1	1	3	1	1	3	3	3	1	1	3	1
Phú Sơn	1	1	1	1	1	1	3	3	1	1	2	1	1
Dương Hoà	1	1	1	1	1	1	4	4	4	1	2	3	1
Huyện Hương Thủy	1.3	1.7	1.3	1.5	1.3	1.5	2.0	2.3	2.4	1.0	2.7	1.3	1.0
Thị Trấn Tứ Hạ	1	1	1	1	2	2	1	1	1	1	1	1	1
Xã Hải Dương	1	1	1	1	1	1	1	1	2	1	1	3	3
Hương Phong	1	1	1	1	1	1	1	1	1	1	4	1	1
Xã Hương Toàn	3	1	1	1	1	3	1	1	1	1	1	1	1
Xã Hương Vân	5	1	4	1	1	1	1	1	1	1	1	1	1
Xã Hương Văn	1	1	1	1	1	1	1	1	1	1	1	1	1
Hương Vinh	1	1	1	1	1	3	1	1	1	1	1	3	1
Hương Xuân	1	4	1	1	1	1	4	1	1	1	4	1	1
Xã Hương Chữ	1	1	1	1	1	1	1	1	1	1	1	1	1
Hương An	1	1	1	1	1	1	1	1	1	1	1	3	1
Hương Bình	1	1	1	1	1	1	1	1	1	1	4	2	2
Hương Hồ	1	1	1	1	1	1	1	1	5	1	1	4	1
Hương Thọ	1	1	1	1	1	1	1	4	4	1	1	3	1
Bình Điền	1	1	1	1	1	1	4	4	4	1	1	4	1
Hồng Tiến	1	1	1	1	1	1	4	3	3	1	1	4	1
Bình Thành	1	1	1	1	1	1	4	4	4	1	1	4	1
Huyện Hương Trà	1.4	1.2	1.2	1.0	1.1	1.3	1.8	1.7	2.0	1.0	1.2	2.7	1.2
Thị Trấn A Lưới	1	1	1	1	1	1	4	3	3	1	1	3	1
Hồng Vân	1	1	1	1	1	1	3	3	3	1	1	3	1
Hồng Hạ	1	1	1	1	1	1	4	4	4	1	1	3	1
Hồng Kim	1	1	1	1	1	1	3	3	3	1	1	3	1
Hồng Trung	1	1	1	1	1	1	4	4	4	1	1	4	1
Hương Nguyên	1	2	1	1	1	1	4	4	4	1	1	3	1
Bắc Sơn	1	1	1	1	1	1	3	3	3	1	1	3	1
Hồng Bắc	1	1	1	1	1	1	3	3	3	1	1	3	1
A Ngõ	1	1	1	1	1	1	3	3	3	1	1	3	1
Sơn Thủy	1	1	1	1	1	1	3	3	3	1	1	3	1
Phú Vinh	1	1	1	1	1	1	3	3	3	1	1	3	1
Hồng Quảng	1	1	1	1	1	1	3	3	3	1	1	3	1
Hương Phong	1	2	1	1	1	1	3	3	3	1	1	3	1
Nhâm	0	-	-	-	-	-	-	-	-	-	-	-	-
Hồng Thượng	1	3	1	1	1	1	3	3	3	1	1	3	1
Hồng Thái	2	4	1	2	1	2	4	3	3	1	1	3	1
Hương Lâm	1	2	1	1	1	1	4	3	3	1	1	3	1
A Roãng	1	1	1	1	1	1	4	4	4	1	1	3	1
Đông Sơn	1	1	1	1	1	1	4	4	4	1	1	4	1
A Đốt	1	1	1	1	1	1	3	3	3	1	1	3	1
Hồng Thủy	1	1	1	1	1	1	4	4	4	1	1	3	1
Huyện A Lưới	1.0	1.4	1.0	1.1	1.0	1.1	3.5	3.3	3.3	1.0	1.0	3.1	1.0
Thị Trấn Phú Lộc	2	2	2	2	2	4	2	2	2	1	2	2	2
Thị Trấn Lăng Cô	2	3	4	2	3	3	4	2	1	1	2	2	1
Vinh Mỹ	2	4	4	2	2	2	1	2	5	1	2	1	2
Vinh Hưng	1	3	3	1	1	1	1	1	5	1	2	2	2
Vinh Hải	1	3	3	1	1	1	1	1	5	1	2	2	2
Vinh Giang	2	4	2	2	2	2	1	2	5	1	2	2	2
Vinh Hiền	1	1	1	1	1	1	1	3	5	1	3	3	3
Lộc Bồn	1	1	1	1	1	3	3	2	2	1	1	1	1
Lộc Sơn	1	1	1	2	2	3	4	2	2	1	2	2	2
Lộc Bình	2	2	2	2	2	4	1	1	4	1	2	2	2
Lộc Vĩnh	1	4	3	3	3	4	2	2	5	1	3	3	3
Lộc An	1	1	1	2	1	3	4	1	1	1	1	1	1
Lộc Điền	1	2	2	1	1	1	1	1	1	1	5	3	2
Lộc Thủy	2	1	1	1	3	2	2	2	2	1	2	2	2
Lộc Trì	2	1	1	2	1	2	4	3	4	1	1	2	1
Lộc Tiến	1	1	1	1	4	4	2	2	1	1	2	2	2
Lộc Hoà	1	1	1	1	1	2	4	3	2	1	2	2	2
Xuân Lộc	1	1	1	1	1	1	3	1	3	1	2	2	2
Huyện Phú Lộc	1.4	2.0	1.9	1.6	1.8	2.4	2.3	1.8	3.1	1.0	2.1	2.0	1.9
Tt Khe Tre	1	1	1	1	1	4	1	4	4	1	4	4	1
Hương Phú	1	1	1	1	1	4	3	4	4	1	4	4	1
Hương Sơn	1	1	1	1	1	1	4	4	4	1	4	4	1

District / Commune	Groundwater Pollution	Surface Water Pollution	Saline Intrusion	Soil Pollution	Solid Waste	Air Pollution	Deforestation	Soil Erosion	Landslide	Desertification	Flooding		
											Gradual Inundation	Flash Floods	Storm Surges
Hương Lộc	1	1	1	1	1	1	4	4	4	1	4	4	1
Thượng Quảng	1	1	1	1	1	1	4	4	4	1	4	4	1
Hương Hòa	1	1	1	1	1	1	4	4	4	1	4	4	1
Hương Giang	1	1	1	1	1	1	4	4	4	1	4	4	1
Hương Hữu	1	1	1	1	1	1	4	2	4	1	4	4	1
Thượng Lộ	1	1	1	1	1	1	4	4	4	1	4	4	1
Thượng Long	1	1	1	1	1	1	4	4	4	1	4	4	1
Thượng Nhật	1	1	1	1	1	1	4	4	4	1	4	4	1
Huyện Nam Đông	1.0	1.0	1.0	1.0	1.0	1.5	3.1	3.8	4.0	1.0	4.0	4.0	1.0
Total	1.5	1.7	1.4	1.5	1.4	1.6	2.0	2.3	2.6	1.0	2.5	2.3	1.5

5. Development Constraints and Opportunities

Table 5.1

1 = No obstacle, 2 = Minor obstacle, 3 = Moderate obstacle, 4 = Major obstacle, 5 = Severe obstacle

Constraints to Development Identified by Commune

District / Commune	Infrastructure and Service Factors						Location and Environmental Factors														Required Inputs to Facilitate Development								
	Road Access	Power Supply	Water Supply	Drainage	Education Services	Health Services	Remoteness of Commune	Pollution						Deforestation	Soil Erosion	Landslide	Desertification	Flooding			Storm	Land for Agricultural Production	Land for Housing	Land for Enterprises	Skilled Labor	Knowledge and Capacity of People	Access to Credit	Price of Physical Inputs	
								Ground Water Pollution	Surface Water Pollution	Saline Intrusion	Soil Pollution	Solid Waste	Air Pollution					Gradual Inundation	Flash Flood	Storm Surges									
Phú Thuận	2	2	2	3	4	2	1	1	2	1	2	2	2	1	1	1	1	1	2	1	1	4	2	2	2	4	4	2	1
Phú Bình	2	2	3	3	2	2	2	1	2	1	2	1	1	1	1	1	1	3	1	1	3	3	3	3	4	4	4	1	
Tây Lộc	2	1	2	5	1	2	1	1	3	1	2	2	1	1	1	1	1	5	1	1	3	1	3	3	3	3	3	1	
Thuận Lộc	3	3	4	3	2	2	3	1	2	1	1	1	1	1	1	1	4	1	1	3	2	2	2	4	3	3	3		
Phú Hiệp	3	4	4	5	4	4	1	2	5	1	3	3	1	1	1	1	5	1	1	4	3	5	5	4	5	5	3		
Phú Hậu	2	2	2	4	2	2	1	1	2	1	1	1	1	1	1	1	4	1	1	4	2	1	2	3	3	3	1		
Thuận Hòa	2	2	2	3	1	1	1	1	1	1	1	1	1	1	1	1	3	1	1	3	4	2	3	2	2	2	1		
Thuận Thành	1	1	2	4	1	2	1	1	2	1	1	1	1	1	1	1	5	1	1	3	3	3	4	2	1	3	1		
Phú Hòa	2	2	2	3	2	2	1	1	3	1	2	3	2	1	1	1	4	1	1	4	1	3	3	2	3	1	1		
Phú Cát	1	1	1	5	1	1	1	1	1	1	2	2	2	1	1	1	5	1	1	4	1	3	2	4	3	2	1		
Kim Long	4	3	4	5	2	2	1	1	3	1	1	3	1	1	1	1	5	3	1	3	2	1	2	1	2	1	2		
Vĩ Dạ	3	2	2	3	1	2	1	2	2	1	2	2	2	1	1	2	4	1	1	3	2	1	2	2	2	2	1		
Phượng Đúc	2	2	2	2	2	2	1	1	2	1	1	1	1	2	2	1	3	1	1	4	2	1	2	3	3	3	1		
Vĩnh Ninh	1	1	1	3	1	1	1	1	1	1	1	2	2	1	1	1	3	1	1	3	1	3	3	1	1	2	2		
Phú Hội	1	1	1	3	1	1	1	1	1	1	1	2	2	1	1	1	3	1	1	3	1	3	4	3	4	2	2		
Phú Nhuận	1	1	1	2	1	1	1	2	2	1	2	2	1	1	1	1	4	1	1	4	2	2	2	3	3	3	1		
Xuân Phú	2	2	2	3	1	1	2	1	2	1	2	2	1	1	1	1	4	1	1	3	2	2	2	3	2	2	1		
Trường An	2	2	3	1	1	1	2	3	2	1	3	1	1	2	1	1	1	1	1	3	2	1	1	4	4	4	1		
Phước Vĩnh	2	1	2	3	1	1	1	1	1	1	1	1	1	1	1	1	4	1	1	3	3	2	2	3	3	3	1		
An Cựu	2	1	2	4	1	1	1	1	2	2	2	4	2	1	1	2	4	1	1	1	3	2	2	2	2	2	1		
An Hòa	1	1	2	2	2	2	1	1	1	1	2	2	2	1	1	1	3	1	1	3	3	1	1	4	4	3	1		
Hương Sơ	1	1	1	1	2	2	1	1	1	1	2	2	2	1	1	1	3	1	1	3	2	2	2	4	4	4	2		
Thủy Biều	1	1	2	2	1	1	1	1	1	1	1	1	1	2	1	1	3	1	1	3	2	2	2	3	3	3			
Hương Long	1	2	2	1	1	1	1	1	2	1	1	1	1	2	2	1	2	1	1	3	2	1	2	3	2	3	1		
Thủy Xuân	2	2	2	3	1	1	2	1	1	1	1	1	1	1	1	1	3	1	1	3	2	1	2	2	2	2	1		
An Đông	2	2	2	2	2	2	1	1	1	1	2	2	2	1	1	1	4	1	1	3	2	1	1	3	4	3	1		
An Tây	3	2	2	1	2	2	2	3	1	1	3	2	2	2	2	1	2	1	1	3	2	1	1	4	4	4	1		
Quận Thành Phố Huế	1.9	1.7	2.1	2.9	1.6	1.6	1.3	1.3	1.8	1.0	1.7	1.8	1.4	1.2	1.1	1.1	1.0	3.5	1.1	1.0	3.2	2.1	2.0	2.3	3.0	3.0	2.7	1.3	
Tt Phong Điền	3	2	3	3	2	2	1	3	1	1	2	3	1	4	1	1	4	1	4	1	4	1	4	1	4	4	3	3	
Điền Hương	3	2	4	1	2	2	4	1	2	1	1	1	1	4	4	1	4	4	4	4	4	1	1	1	4	4	3	3	
Điền Môn	3	2	4	1	2	2	4	2	3	2	1	2	1	4	4	1	4	4	4	4	4	1	1	1	4	4	3	4	
Điền Lộc	4	3	4	1	3	3	4	1	1	2	1	1	1	1	1	4	4	1	4	4	4	1	1	1	4	4	3	3	
Phong Bình	3	3	4	1	3	3	1	1	1	1	1	1	1	1	1	4	1	4	4	1	4	1	1	1	4	4	3	4	
Điền Hòa	4	2	4	1	3	3	1	1	4	3	1	1	1	1	1	4	4	1	5	5	4	5	3	2	2	4	3	3	
Phong Chương	3	2	4	1	3	3	1	1	1	1	1	1	1	3	3	4	1	1	4	1	4	1	1	1	4	4	3	3	
Phong Hải	4	3	4	1	3	3	1	4	1	1	1	1	1	1	1	4	4	1	4	4	4	3	4	1	4	4	3	3	
Điền Hải	4	3	4	1	3	3	4	1	4	2	2	1	1	1	1	1	4	1	1	4	1	1	1	1	4	4	3	3	
Phong Hòa	4	3	4	1	2	2	1	1	1	1	1	1	1	1	1	4	4	1	4	4	4	2	2	2	4	4	3	3	
Phong Thu	3	3	4	1	3	3	1	1	1	1	1	1	4	4	4	4	1	4	4	1	4	1	1	1	4	4	3	3	
Phong Hiền	3	3	4	1	2	2	1	4	1	1	1	1	4	1	4	3	1	4	4	1	4	1	1	1	4	4	3	3	
Phong Mỹ	4	3	4	1	3	3	1	4	1	1	4	1	1	3	4	4	1	4	4	1	4	1	3	1	4	4	3	3	
Phong An	4	2	4	1	3	3	1	4	1	1	1	1	1	2	4	4	1	4	4	1	4	2	2	2	4	4	3	3	
Phong Xuân	4	3	4	1	3	3	1	1	1	1	1	1	1	4	4	4	1	4	4	1	4	3	2	2	4	4	3	3	
Phong Sơn	4	3	4	1	2	3	1	1	1	1	1	1	1	1	1	4	4	1	4	4	1	4	2	2	4	4	3	4	
Huyện Phong Điền	3.6	2.6	3.9	1.1	2.6	2.7	1.8	1.9	1.4	1.4	1.3	1.1	1.6	1.7	3.6	3.6	1	3.7	3.9	2.1	4.1	1.8	1.8	1.3	4	4	3	3.2	

District / Commune	Infrastructure and Service Factors							Location and Environmental Factors														Required Inputs to Facilitate Development							
	Road Access	Power Supply	Water Supply	Drainage	Education Services	Health Services	Remoteness of Commune	Pollution							Deforestation	Soil Erosion	Landslide	Desertification	Flooding			Storm	Land for Agricultural Production	Land for Housing	Land for Enterprises	Skilled Labor	Knowledge and Capacity of People	Access to Credit	Price of Physical Inputs
								Ground Water Pollution	Surface Water Pollution	Saline Intrusion	Soil Pollution	Solid Waste	Air Pollution	Gradual Inundation					Flash Flood	Storm Surges									
Tt Sĩa	1	1	3	2	2	2	2	2	3	2	2	1	1	1	1	3	4	1	5	1	1	5	2	2	2	3	3	2	1
Quảng Thái	3	2	4	4	3	3	3	1	2	2	1	1	1	2	1	1	1	5	1	1	5	2	2	2	3	3	2	1	
Quảng Ngạn	4	3	2	1	2	2	4	2	2	2	2	2	3	2	2	2	1	5	1	4	5	3	2	2	4	4	1	1	
Quảng Lợi	3	2	3	5	3	3	2	3	3	2	2	1	1	1	1	2	1	5	1	1	4	2	2	2	4	4	3	1	
Quảng Công	3	3	3	1	2	2	1	4	2	3	1	1	1	1	1	2	1	1	1	2	5	4	2	4	3	3	3	1	
Quảng Phước	2	2	5	4	2	2	1	1	4	2	2	1	2	1	1	1	1	5	1	1	5	4	3	3	3	3	3	1	
Quảng Vinh	2	3	4	3	2	2	2	2	2	1	1	1	1	1	2	2	1	5	1	1	5	2	2	2	4	4	2	1	
Quảng An	3	3	4	4	3	2	3	2	3	2	2		1	1	1	1	1	5	2	1	5	2	2	2	4	4	3	1	
Quảng Thành	2	2	5	4	2	2	1	1	2	2	1	1	1	1	2	2	1	5	1	1	5	2	2	2	3	4	2	1	
Quảng Thọ	4	3	4	1	2	2	1	1	1	1	1	1	2	3	4	4	1	4	5	1	4	2	2	2	4	4	3	3	
Quảng Phú	3	2	5	3	1	1	1	1	2	1	1	1	1	2	2	4	1	4	1	1	4	2	2	2	4	4	2	2	
Huyện Quảng Điền	2.7	2.4	3.8	2.9	2.2	2.1	1.9	1.8	2.4	1.8	1.5	1.1	1.4	1.5	1.8	2.3	1	4.5	1.5	1.4	4.7	2.5	2.1	2.3	3.5	3.6	2.4	1.3	
Thị Trấn Thuận An	2	2	3	3	3	3	2	4	4	3	3	2	2	1	4	4	1	3	2	2	4	3	2	2	3	3	3	3	
Phú Thuận	2	3	4	3	2	2	1	3	3	3	3	3	2	1	3	3	1	3	3	3	3	3	2	2	4	3	3	3	
Phú Dương	3	2	4	3	3	3	2	3	3	4	3	2	2	1	2	2	1	3	3	3	3	3	3	2	4	4	4	3	
Phú Mậu	3	3	4	4	3	3	1	3	3	3	2	2	2	1	3	3	1	3	3	3	3	3	3	2	4	4	4	3	
Phú An	3	2	3	3	3	3	2	3	3	3	3	3	2	1	3	3	1	3	3	3	4	3	3	2	4	4	4	3	
Phú Hải	3	2	4	3	3	3	1	3	3	3	3	2	1	2	3	3	1	3	3	3	3	3	2	3	4	4	4	3	
Phú Xuân	3	3	5	4	3	3	1	3	3	3	3	3	2	1	3	2	1	3	3	3	3	3	3	3	5	4	5	3	
Phú Diên	3	3	3	3	3	3	1	3	3	3	3	2	1	1	1	1	1	2	2	3	3	3	2	2	4	4	5	3	
Phú Thanh	3	3	5	3	3	3	2	3	3	3	3	3	2	2	2	3	3	4	4	4	4	3	3	3	5	5	5	3	
Phú Mỹ	3	3	3	3	3	3	2	3	3	3	3	2	1	1	3	2	1	3	3	3	3	3	3	3	4	4	5	3	
Phú Thượng	3	3	5	4	3	3	2	3	3	3	3	3	2	1	3	4	1	3	4	3	4	4	3	3	4	5	5	4	
Phú Hồ	3	3	5	4	3	3	2	3	3	3	3	2	1	3	3	1	3	3	3	3	3	3	3	3	4	5	5	4	
Vinh Xuân	2	1	4	3	2	2	1	2	2	3	2	1	1	1	3	3	1	2	2	3	4	3	2	2	3	3	3	3	
Phú Lương	2	2	2	3	1	1	1	2	2	3	2	2	1	1	3	3	1	2	2	3	4	2	2	2	4	4	3	3	
Phú Đa	2	1	3	2	1	1	1	1	2	2	2	2	1	1	3	3	1	3	2	2	3	2	2	2	3	3	3	3	
Vinh Thanh	2	1	4	2	1	1	1	1	1	3	2	2	1	1	2	2	1	3	3	3	4	2	2	2	3	3	3	4	
Vinh An	2	1	4	3	1	1	1	2	2	2	2	2	1	1	2	3	1	2	2	3	4	2	2	2	3	3	3	3	
Vinh Phú	2	2	3	2	1	1	1	2	2	3	3	2	1	1	2	2	1	2	2	2	4	2	2	2	3	3	3	3	
Vinh Thái	2	2	4	2	1	1	1	2	2	2	2	2	1	1	3	3	1	3	2	3	3	2	2	2	3	4	3	3	
Vinh Hà	2	1	4	2	1	1	1	2	2	3	2	2	1	2	2	1	3	3	3	3	4	3	3	3	4	4	4	3	
Huyện Phú Vang	2.5	2.2	3.8	3	2.2	2.2	1.4	2.6	2.6	2.9	2.6	2.2	1.4	1.3	2.7	2.6	1.3	2.8	2.7	2.9	3.5	2.8	2.5	2.4	3.8	3.8	3.9	3.2	
Thị Trấn Phú Bài	1	1	4	2	1	1	1	4	3	3	2	2	2	1	1	1	1	4	1	1	4	4	5	4	3	3	3		
Thuỷ Vân	2	1	4	3	1	1	1	1	1	1	1	1	1	1	1	1	4	1	4	1	1	3	4	2	3	2	2	3	1
Thuỷ Thanh	2	2	3	1	2	2	1	1	1	1	1	1	1	1	1	1	1	4	1	1	4	3	2	2	3	4	1	1	
Thuỷ Dương	2	2	5	1	2	2	2	1	2	1	1	1	1	2	2	1	1	1	1	1	3	3	2	2	3	3	2	2	
Thuỷ Phương	1	2	2	1	1	2	1	1	2	1	1	2	2	2	2	2	1	3	1	1	4	2	1	2	3	3	2	1	
Thuỷ Châu	1	1	4	1	1	1	1	1	1	1	2	2	1	2	2	1	1	2	1	1	4	2	1	2	3	3	2	2	
Thuỷ Lương	2	2	3	2	1	1	1	1	1	1	1	1	1	1	1	2	1	4	1	1	4	3	2	2	3	3	2	2	
Thuỷ Bằng	2	2	3	1	1	1	1	1	2	1	1	1	1	1	2	4	1	2	1	1	3	2	2	2	3	3	3	1	
Thuỷ Tân	1	1	3	1	1	1	1	1	3	1	3	1	1	1	1	4	1	5	3	1	4	3	2	3	4	4	4	1	
Thuỷ Phù	1	2	4	1	1	1	1	1	1	1	1	1	1	2	2	2	1	5	1	1	3	2	1	2	3	3	3	1	
Phú Sơn	2	2	5	1	2	2	4	1	1	1	1	1	1	4	3	1	1	2	1	1	4	2	2	2	4	4	4	1	
Dương Hoà	4	3	4	1	1	1	2	1	1	1	1	1	1	4	3	3	1	1	2	1	3	3	1	2	3	3	3	1	
Huyện Hương Thủy	1.8	1.8	3.7	1.3	1.3	1.3	1.4	1.3	1.6	1.2	1.3	1.3	1.2	1.8	1.8	2.2	1	3.1	1.3	1	3.6	2.8	1.9	2.3	3.1	3.2	2.7	1.3	
Thị Trấn Tứ Hạ	3	2	2	2	4	4	2	2	2	2	2	4	4	3	3	3	1	3	3	3	4	3	2	3	4	3	4	5	
Xã Hải Dương	5	5	5	3	4	4	4	2	2	5	2	2	2	2	2	4	1	3	4	5	5	3	2	2	4	5	3	5	
Hương Phong	4	4	4	4	4	4	4	2	2	2	2	2	2	2	2	2	2	2	2	4	2	4	2	2	5	5	5	5	
Xã Hương Toàn	3	4	4	4	4	4	3	4	3	3	3	3	3	3	3	3	3	5	3	5	2	3	3	4	4	4	4	4	

District / Commune	Infrastructure and Service Factors							Location and Environmental Factors														Required Inputs to Facilitate Development							
	Road Access	Power Supply	Water Supply	Drainage	Education Services	Health Services	Remoteness of Commune	Pollution						Deforestation	Soil Erosion	Landslide	Desertification	Flooding			Storm	Land for Agricultural Production	Land for Housing	Land for Enterprises	Skilled Labor	Knowledge and Capacity of People	Access to Credit	Price of Physical Inputs	
								Ground Water Pollution	Surface Water Pollution	Saline Intrusion	Soil Pollution	Solid Waste	Air Pollution					Gradual Inundation	Flash Flood	Storm Surges									
Xã Hương Vân	3	2	3	3	3	3	3	3	3	3	3	3	3	3	3	1	3	3	3	4	3	3	3	3	3	3	3	4	
Xã Hương Vân	4	3	3	4	4	4	3	2	2	2	2	2	2	2	2	2	2	2	2	2	4	2	3	4	4	4	4	4	
Hương Vinh	3	2	2	3	3	3	3	3	3	3	3	3	4	3	3	3	3	3	3	3	3	3	3	3	3	3	3	3	
Hương Xuân	4	2	3	5	4	4	3	2	4	2	2	2	2	4	4	1	1	5	1	4	3	1	2	2	4	4	4	5	
Xã Hương Chũ	3	2	2	3	3	3	2	2	2	2	2	2	2	2	2	2	2	2	2	4	3	2	3	4	4	4	4	5	
Hương An	3	3	3	4	3	3	3	2	2	2	2	2	2	3	2	2	2	2	2	4	2	3	3	4	4	4	3	5	
Hương Bình	3	2	3	3	3	3	2	2	2	2	2	2	2	2	2	1	3	3	1	4	1	1	2	3	3	4	4		
Hương Hồ	2	2	2	4	3	2	1	1	1	1	1	1	1	3	4	4	1	1	4	1	3	1	1	1	3	3	4	5	
Hương Thọ	3	2	4	4	4	4	3	2	2	1	2	1	2	3	4	5	1	1	4	1	4	3	2	2	4	5	4	5	
Bình Điền	4	3	4	4	3	3	4	1	1	1	2	2	4	4	4	3	1	1	4	2	4	2	2	2	4	5	5	5	
Hồng Tiến	3	4	4	5	3	3	4	1	1	1	1	1	1	3	4	4	1	1	4	1	4	2	2	2	4	4	3	5	
Bình Thành	3	3	4	5	4	3	4	1	1	1	1	1	2	3	4	4	1	1	4	1	5	3	3	2	4	4	4	4	
Huyện Hương Trà	3.3	2.8	3.3	3.8	3.5	3.4	3	2	2.1	2.1	2	2.1	2.4	2.8	3	2.9	1.5	2.3	3.3	2.4	3.9	2.3	2.3	2.5	3.8	3.9	3.8	4.6	
Thị Trấn A Lưới	2	4	5	1	4	4	4	1	1	1	1	1	1	4	3	4	1	1	3	1	3	3	1	1	5	5	2	2	
Hồng Vân	2	5	5	2	4	4	5	1	1	1	1	1	1	4	4	4	1	1	3	1	3	1	1	1	5	5	5	4	
Hồng Hạ	3	3	4	2	2	2	3	1	1	1	1	1	1	4	4	3	1	1	3	1	1	1	1	1	5	5	5	1	
Hồng Kim	2	3	4	2	2	2	3	1	1	1	1	1	1	3	3	3	1	1	3	1	3	2	2	2	5	5	3	2	
Hồng Trung	2	5	5	2	5	5	5	1	1	1	1	1	1	4	4	4	1	1	3	1	3	1	1	1	5	5	4	1	
Hương Nguyên	5	5	5	1	4	4	5	1	3	1	1	1	1	4	4	4	1	1	4	1	3	1	1	1	5	5	5	1	
Bắc Sơn	4	4	5	2	3	3	4	1	1	1	1	1	1	4	4	4	1	1	3	1	4	2	1	1	5	5	4	1	
Hồng Bắc	2	3	5	1	2	2	3	1	1	1	1	1	1	4	4	4	1	1	3	1	3	1	1	1	5	5	3	1	
A Ngọ	2	2	5	1	2	2	2	1	1	1	1	1	1	3	3	3	1	1	3	1	3	2	1	2	4	4	3	1	
Sơn Thủy	2	3	5	1	2	2	4	1	1	1	1	1	1	3	3	3	1	1	3	1	3	2	1	1	4	4	2	1	
Phú Vinh	2	2	5	1	1	1	4	1	1	1	1	1	1	3	3	3	1	1	3	1	3	2	1	1	4	4	2	3	
Hồng Quảng	2	3	5	2	3	3	5	1	1	1	1	1	1	3	3	3	1	1	3	1	3	2	2	4	5	5	5		
Hương Phong	2	3	5	1	2	2	3	1	2	1	1	1	1	3	3	3	1	1	3	1	3	1	1	1	5	5	4	1	
Nhâm																													
Hồng Thượng	3	3	5	1	2	2	5	2	3	1	1	1	1	4	3	3	1	1	3	1	3	2	2	2	4	4	3	3	
Hồng Thái	3	3	5	3	3	3	5	1	2	1	3	1	1	4	3	3	1	4	1	3	3	2	2	4	5	2	2	2	
Hương Lâm	3	4	5	1	3	3	5	1	2	1	1	1	1	4	4	4	1	1	3	1	3	2	1	1	5	5	4	1	
A Roàng	3	3	5	1	3	3	5	1	1	1	1	1	1	4	4	4	1	1	4	1	3	2	1	1	5	5	5	1	
Đông Sơn	4	4	5	1	3	4	5	1	2	1	1	1	1	5	4	4	1	1	4	1	3	1	1	1	5	5	4	4	
A Đốt	3	3	5	1	3	3	4	1	1	1	1	1	1	3	3	3	1	1	3	1	3	3	1	1	5	5	5	1	
Hồng Thủy	3	3	5	1	2	2	4	1	1	1	1	1	1	4	4	4	1	1	3	1	3	1	1	1	5	5	4	1	
Huyện A Lưới	2.7	3.4	4.9	1.4	2.8	2.8	4.2	1.1	1.4	1	1.1	1	1	3.7	3.5	3.5	1	1.2	3.1	1.1	3	1.7	1.2	1.5	4.8	4.7	3.7	1.7	
Thị Trấn Phú Lộc	2	2	3	3	3	3	3	2	2	2	3	3	4	2	2	2	1	2	2	2	3	3	3	3	4	4	4	4	
Thị Trấn Lăng Cô	2	2	2	2	2	2	3	4	4	4	3	4	4	4	3	4	1	2	2	2	2	3	3	3	4	5	5	1	
Vinh Mỹ	4	4	4	3	4	4	4	3	5	5	3	3	4	2	3	5	1	3	3	3	4	4	4	3	5	5	4	4	
Vinh Hưng	4	4	4	3	4	4	4	2	2	4	3	3	3	1	1	5	1	2	2	2	3	4	3	3	5	5	5	1	
Vinh Hải	4	4	4	4	5	5	4	1	4	4	3	2	2	1	1	5	1	2	2	2	2	3	3	3	4	4	4	4	
Vinh Giang	4	4	4	4	4	4	4	2	4	4	2	2	3	1	2	4	1	2	2	2	4	3	3	3	4	5	4	4	
Vinh Hiền	2	3	3	3	3	3	4	2	4	2	2	3	1	1	1	1	1	5	4	4	5	4	3	3	4	5	5	1	
Lộc Bồn	1	2	3	3	4	4	2	1	1	1	1	1	4	4	3	3	1	2	2	2	4	3	3	3	4	5	5	1	
Lộc Sơn	2	2	3	3	2	2	2	2	2	2	3	4	4	3	3	1	2	2	2	2	4	4	3	3	3	5	4	1	
Lộc Bình	2	2	2	2	2	2	4	2	2	2	2	3	1	1	3	3	1	3	3	3	4	3	3	4	4	4	4	1	
Lộc Vĩnh	4	4	4	4	4	4	4	3	4	4	3	4	4	2	3	5	1	2	2	2	2	3	3	3	4	4	4	4	
Lộc An	1	2	2	2	4	4	2	2	2	2	2	2	3	4	2	2	2	2	2	2	2	3	3	3	4	5	5	1	
Lộc Điền	2	2	2	2	2	2	2	2	2	2	2	2	2	2	4	2	2	5	4	2	5	3	3	3	3	3	3	3	
Lộc Thủy	2	2	2	3	3	3	4	1	1	1	1	3	3	3	2	2	1	2	2	2	3	3	3	3	4	5	4	1	
Lộc Trì	3	3	4	2	3	3	3	2	2	2	2	2	2	5	4	4	1	2	2	2	4	4	3	3	3	5	4	1	

District / Commune	Infrastructure and Service Factors							Location and Environmental Factors														Required Inputs to Facilitate Development						
	Road Access	Power Supply	Water Supply	Drainage	Education Services	Health Services	Remoteness of Commune	Pollution						Deforestation	Soil Erosion	Landslide	Desertification	Flooding			Storm	Land for Agricultural Production	Land for Housing	Land for Enterprises	Skilled Labor	Knowledge and Capacity of People	Access to Credit	Price of Physical Inputs
								Ground Water Pollution	Surface Water Pollution	Saline Intrusion	Soil Pollution	Solid Waste	Air Pollution					Gradual Inundation	Flash Flood	Storm Surges								
Lộc Tiến	2	3	3	1	4	4	3	2	2	2	2	4	4	3	3	3	1	3	3	3	4	3	3	3	4	5	5	1
Lộc Hoà	4	4	4	3	4	4	4	3	3	3	3	4	4	4	3	3	3	3	3	3	4	3	3	3	4	4	4	1
Xuân Lộc	4	4	4	3	4	4	5	2	2	2	2	2	2	4	4	4	2	2	2	2	3	3	3	3	5	5	5	1
Huyện Phú Lộc	2.7	2.9	3.2	2.8	3.4	3.4	3.4	2.1	2.7	2.7	2.3	2.8	3	2.6	2.7	3.2	1.3	2.6	2.4	2.3	3.4	3.3	3.1	3.1	4	4.6	4.3	1.9
Tt Khe Tre	4	3	4	1	3	4	2	1	1	1	1	1	4	3	3	4	1	4	4	1	4	2	2	2	4	4	3	4
Hương Phú	4	3	4	1	3	3	2	1	1	1	1	1	4	3	4	4	1	4	4	1	4	2	2	2	4	4	3	3
Hương Sơn	4	3	4	1	4	3	2	1	1	1	1	1	3	4	4	4	1	4	4	1	4	2	2	2	4	4	4	4
Hương Lộc	4	2	4	1	3	3	2	1	1	1	1	1	4	3	4	4	1	4	4	1	4	2	2	2	4	4	3	3
Thượng Quảng	4	3	4	1	3	2	2	1	1	1	1	1	1	4	4	4	1	4	4	1	4	3	2	2	4	4	3	3
Hương Hòa	3	3	4	1	3	3	2	1	1	1	1	1	1	4	3	4	1	4	4	1	4	1	1	1	4	4	3	3
Hương Giang	3	3	4	1	3	3	2	1	1	1	1	1	1	4	4	4	1	4	4	1	4	1	1	1	4	4	3	3
Hương Hữu	4	3	4	2	3	3	3	1	1	1	1	1	1	4	4	4	1	4	4	1	4	1	1	1	4	4	3	3
Thượng Lộ	4	3	4	1	3	3	2	1	1	1	1	1	1	4	4	4	1	4	4	1	4	2	2	3	4	4	3	3
Thượng Long	4	3	4	1	3	3	3	1	1	1	1	1	3	4	4	4	1	4	4	1	4	3	3	3	4	4	3	3
Thượng Nhật	4	2	4	1	3	3	3	1	1	1	1	1	1	4	4	4	1	4	4	1	4	1	1	1	4	4	3	4
Huyện Nam Đông	3.8	2.8	4.0	1.1	3.1	3.0	2.3	1.0	1.0	1.0	1.0	1.0	2.2	3.7	3.8	4.0	1.0	4.0	4.0	1.0	4.0	1.8	1.7	1.8	4.0	4.0	3.1	3.3
Total	2.7	2.5	3.5	2.3	2.5	2.5	2.3	1.7	1.9	1.7	1.7	1.7	1.7	2.2	2.6	2.7	1.1	2.9	2.5	1.7	3.6	2.3	2.1	2.2	3.8	3.8	3.3	2.4

Table 5.2
Main Constraints to Development

District / Commune	First Constraint	Second Constraint	Third Constraint	
Quận Thành Phố Huế	Phú Thuận	Land for housing	Roads	National policy
	Phú Bình	Land for enterprises	Land for housing	Health services
	Tây Lộc	Environmental protection	-	-
	Thuận Lộc	Roads	Land for enterprises	-
	Phú Hiệp	Other	Environmental protection	Health services
	Phú Hậu	Roads	Environmental protection	Land for housing
	Thuận Hòa	Education services	Roads	Provincial policy
	Thuận Thành	Education services	Other	Provincial policy
	Phú Hòa	Education services	Provincial policy	Land for housing
	Phú Cát	Roads	Health services	-
	Kim Long	Roads	Education services	Environmental protection
	Vĩ Dạ	Roads	Education services	Health services
	Phương Đức	Other	Environmental protection	Land for housing
	Vĩnh Ninh	Education services	-	-
	Phú Hội	Education services	-	-
	Phú Nhuận	Environmental protection	-	-
	Xuân Phú	Roads	Health services	-
	Trường An	Land for enterprises	Water supply	Roads
	Phước Vĩnh	Health services	Land for housing	-
	An Cựu	Education services	Land for enterprises	-
	An Hòa	Land for housing	-	-
	Hương Sơ	Other	Land for housing	Health services
	Thủy Biều	Roads	Land for enterprises	Health services
	Hương Long	Land for enterprises	Water supply	-
Thủy Xuân	Roads	Water supply	Land for housing	
An Đông	Land for housing	Health services	Roads	
An Tây	Roads	Land for housing	Land for enterprises	
Huyện Phong Điền	Tt Phong Điền	Environmental protection	Land for housing	Vocational training services
	Điền Hương	Roads	Environmental protection	Land for housing
	Điền Môn	Land for enterprises	Land for housing	Roads
	Điền Lộc	Environmental protection	Roads	Health services
	Phong Bình	Roads	Environmental protection	Provincial policy
	Điền Hòa	Other	Drainage	Land for housing
	Phong Chương	Roads	Environmental protection	Provincial policy
	Phong Hải	Roads	Health services	Environmental protection
	Điền Hải	Other	Land for housing	Water supply
	Phong Hòa	Roads	Environmental protection	Land for housing
	Phong Thu	Roads	Water supply	National policy
	Phong Hiền	Environmental protection	Roads	Health services
	Phong Mỹ	Roads	Land for housing	Environmental protection
	Phong An	Water supply	Roads	Land for housing
	Phong Xuân	Roads	Health services	Environmental protection
Phong Sơn	Roads	Land for housing	Water supply	
Huyện Quảng Điền	Tt Sịa	Land for enterprises	Environmental protection	-
	Quảng Thái	Land for enterprises	Land for housing	Environmental protection
	Quảng Ngạn	Environmental protection	Other	Land for housing
	Quảng Lợi	Environmental protection	Water supply	Health services
	Quảng Công	Land for enterprises	Other	Land for housing
	Quảng Phước	Environmental protection	Land for enterprises	Land for housing
	Quảng Vinh	Environmental protection	Land for housing	Environmental protection
	Quảng An	Environmental protection	Land for housing	-
	Quảng Thành	Environmental protection	-	-
	Quảng Thọ	Roads	Drainage	-
Quảng Phú	Education services	Land for housing	Environmental protection	

District / Commune		First Constraint	Second Constraint	Third Constraint
Huyện Phú Vang	Thị Trấn Thuận An	Land for housing	Environmental protection	Water supply
	Phú Thuận	Land for housing	Water supply	Environmental protection
	Phú Dương	Land for housing	Health services	Vocational training services
	Phú Mậu	Land for housing	Vocational training services	Water supply
	Phú An	Land for housing	Health services	Water supply
	Phú Hải	Water supply	Land for housing	Environmental protection
	Phú Xuân	Environmental protection	Water supply	Land for housing
	Phú Diên	Water supply	Health services	Provincial policy
	Phú Thanh	Land for housing	Environmental protection	Water supply
	Phú Mỹ	Health services	Water supply	Land for housing
	Phú Thuượng	Land for housing	Environmental protection	Other
	Phú Hồ	Land for housing	Health services	Vocational training services
	Vinh Xuân	Environmental protection	Water supply	Health services
	Phú Lương	Environmental protection	Pollution control	Land for housing
	Phú Đa	Environmental protection	Water supply	Health services
	Vinh Thanh	Water supply	Health services	Land for housing
	Vinh An	Pollution control	Land for housing	Environmental protection
	Vinh Phú	Environmental protection	Health services	National policy
	Vinh Thái	Pollution control	Environmental protection	Health services
	Vinh Hà	Land for housing	Health services	Environmental protection
Huyện Hương Thủy	Thị Trấn Phú Bài	Education services	Other	Water supply
	Thủy Vân	Education services	Vocational training services	Environmental protection
	Thủy Thanh	Education services	Land for housing	Other
	Thủy Dương	Education services	Health services	Environmental protection
	Thủy Phương	Other	Land for housing	-
	Thủy Châu	Land for housing	Health services	Environmental protection
	Thủy Lương	Education services	Land for housing	Water supply
	Thủy Bằng	Roads	Education services	Other
	Thủy Tân	Education services	Land for enterprises	Environmental protection
	Thủy Phù	Other	Environmental protection	Land for housing
	Phú Sơn	Land for enterprises	Land for housing	Environmental protection
	Dương Hoà	Other	Land for enterprises	Environmental protection
Huyện Hương Trà	Thị Trấn Tứ Hạ	Education services	Health services	Environmental protection
	Xã Hải Dương	Roads	Power supply	Land for housing
	Hương Phong	Land for housing	Roads	Water supply
	Xã Hương Toàn	Roads	Land for housing	Education services
	Xã Hương Vân	Roads	Health services	Land for housing
	Xã Hương Văn	Roads	Land for housing	Vocational training services
	Hương Vinh	Roads	Land for housing	Health services
	Hương Xuân	Roads	Land for housing	Health services
	Xã Hương Chữ	Roads	Health services	Land for housing
	Hương An	Land for housing	Health services	Environmental protection
	Hương Bình	Roads	Health services	Land for housing
	Hương Hồ	Roads	Water supply	Health services
	Hương Thọ	Land for housing	Health services	Vocational training services
	Bình Điền	Roads	Roads	Health services
	Hồng Tiến	Roads	Vocational training services	Land for housing
Bình Thành	Roads	Health services	Land for housing	
Huyện A Lưới	Thị Trấn A Lưới	Land for enterprises	Land for housing	Environmental protection
	Hồng Vân	Land for enterprises	Power supply	Land for housing
	Hồng Hạ	Land for enterprises	Land for housing	Health services
	Hồng Kim	Land for housing	Environmental protection	Land for enterprises
	Hồng Trung	Land for housing	Land for enterprises	Environmental protection
	Hương Nguyên	Land for enterprises	Roads	Other
	Bắc Sơn	Roads	Land for housing	Environmental protection
	Hồng Bắc	Land for housing	Environmental protection	Roads

District / Commune	First Constraint	Second Constraint	Third Constraint	
Huyện A Lưới	A Ngô	Land for enterprises	Land for housing	Power supply
	Sơn Thủy	Land for housing	Land for enterprises	Power supply
	Phú Vinh	Land for enterprises	Land for housing	Environmental protection
	Hồng Quảng	Land for housing	Land for enterprises	Power supply
	Hương Phong	Land for housing	Land for enterprises	Environmental protection
	Nhâm	Land for housing	Land for enterprises	Environmental protection
	Hồng Thượng	Land for enterprises	Land for housing	Other
	Hồng Thái	Land for enterprises	Land for housing	Environmental protection
	Hương Lâm	Roads	Land for enterprises	Land for housing
	A Roàng	Roads	Power supply	Land for enterprises
	Đông Sơn	Roads	Land for enterprises	Land for housing
	A Đốt	Land for enterprises	Land for housing	Power supply
	Hồng Thủy	Land for enterprises	Land for housing	Environmental protection
	Huyện Phú Lộc	Thị Trấn Phú Lộc	Health services	Land for housing
Thị Trấn Lăng Cô		Vocational training services	Land for housing	Environmental protection
Vinh Mỹ		Health services	Land for enterprises	Provincial policy
Vinh Hưng		Health services	Land for housing	Environmental protection
Vĩnh Hải		Health services	Environmental protection	Land for housing
Vinh Giang		Health services	Land for housing	Environmental protection
Vinh Hiền		Environmental protection	Land for enterprises	Environmental protection
Lộc Bồn		Health services	Land for housing	Environmental protection
Lộc Sơn		Health services	Land for housing	Environmental protection
Lộc Bình		Land for enterprises	Health services	Environmental protection
Lộc Vĩnh		Roads	Land for housing	Environmental protection
Lộc An		Health services	Land for housing	Environmental protection
Lộc Điền		Environmental protection	Land for enterprises	Land for housing
Lộc Thủy		Land for housing	Land for enterprises	Environmental protection
Lộc Trì		Health services	Land for enterprises	Environmental protection
Lộc Tiến	Land for housing	Health services	Environmental protection	
Lộc Hoà	Health services	Environmental protection	Land for housing	
Xuân Lộc	Land for housing	Health services	Land for enterprises	
Huyện Nam Đông	Tt Khe Tre	Water supply	Environmental protection	Roads
	Hương Phú	Water supply	Land for housing	Environmental protection
	Hương Sơn	Roads	Land for housing	Environmental protection
	Hương Lộc	Roads	Water supply	Land for housing
	Thượng Quảng	Roads	Land for housing	Environmental protection
	Hương Hòa	Roads	Health services	Environmental protection
	Hương Giang	Roads	Health services	Water supply
	Hương Hữu	Roads	Land for housing	Vocational training services
	Thượng Lộ	Roads	Land for housing	Environmental protection
	Thượng Long	Roads	Land for housing	Water supply
	Thượng Nhật	Roads	Land for housing	Environmental protection

Table 5.3

1 = No potential, 2 = Limited potential, 3 = Moderate potential, 4 = High potential, 5 = Very high potential

Development Potentials Identified by Commune

District / Commune	Agricultural Products				Processing Agricultural, Aquacultural, and Forestry Products	Mining and Other Extractive Industries	Household Craft Industries	Tourism		Manufacturing Industries	Construction	Shops and Commercial Sector	Other Service Sector	Other Industrial
	Crops	Livestock	Aquacultural	Forestry				Mass	Eco					
Phú Thuận	2	2	3	1	2	1	2	1	2	1	1	3	1	1
Phú Bình	2	1	1	1	3	1	1	1	3	3	2	1	1	1
Tây Lộc	2	1	2	1	2	1	3	5	2	1	1	5	2	1
Thuận Lộc	3	2	3	1	2	1	3	4	2	1	1	4	1	1
Phú Hiệp	2	2	2	1	1	1	1	1	3	2	2	3	3	2
Phú Hậu	3	3	4	1	2	1	1	1	2	2	1	4	4	1
Thuận Hòa	3	3	1	1	1	1	1	3	2	1	1	4	5	1
Thuận Thành	2	2	2	1	2	1	5	4	2	1	2	4	4	1
Phú Hòa	1	1	1	1	2	1	5	1	3	1	2	5	5	1
Phú Cát	1	1	1	1	1	1	5	5	3	2	1	4	2	1
Kim Long	4	3	3	1	1	4	1	4	2	2	1	1	1	1
Vĩ Dạ	2	2	3	1	2	1	3	3	2	2	2	4	3	1
Phước Đức	2	2	4	2	2	2	3	3	2	2	2	1	1	1
Vĩnh Ninh	3	2	2	3	2	1	2	2	2	2	1	3	1	1
Phú Hội	1	1	1	1	1	1	3	1	4	1	1	5	5	1
Phú Nhuận	2	2	3	1	2	3	3	2	2	1	1	2	3	1
Xuân Phú	2	2	2	1	1	1	2	2	2	2	1	3	3	1
Trường An	3	2	1	4	2	1	3	3	2	1	1	1	1	1
Phước Vĩnh	2	2	1	1	2	1	1	1	3	2	2	2	1	1
An Cựu	2	2	2	1	2	1	3	3		2	4	4	4	1
An Hòa	3	3	1	1	2	1	1	1	2	2	2	3	2	1
Hương Sơ	3	3	1	3	2	1	1	1	2	3	3	3	2	1
Thủy Biểu	4	2	1	2	2	1	4	4	2	1	1	3	1	1
Hương Long	3	2	3	2	2	2	4	4	2	2	2	3	4	1
Thủy Xuân	3	3	1	4	3	1	5	5	4	1	2	4	4	1
An Đông	3	2	1	1	2	1	1	1	3	3	2	3	1	1
An Tây	3	2	1	3	3	1	3	4	2	1	3	1	3	1
Quận Thành Phố Huế	2.4	2.0	1.9	1.6	1.9	1.3	2.6	2.6	2.4	1.7	1.7	3.1	2.5	1.0
Tt Phong Điền	2	3	1	1	3	2	1	1	3	4	1	4	4	1
Điền Hương	2	3	4	1	4	2	1	2	3	1	1	3	3	1
Điền Môn	2	3	4	1	4	1	1	2	3	1	1	4	3	1
Điền Lộc	2	3	4	1	4	1	1	2	3	1	1	4	3	1
Phong Bình	4	3	2	3	3	4	1	4	4	2	1	4	3	1
Điền Hòa	2	2	5	1	3	1	1	1	3	1	1	3	3	1
Phong Chương	3	3	4	3	3	4	2	2	3	2	1	4	3	1
Phong Hải	3	3	4	3	4	4	1	4	3	2	1	4	4	1
Điền Hải	4	2	5	1	2	2	1	1	3	1	1	3	3	1
Phong Hòa	3	3	3	1	2	4	1	1	3	1	1	3	3	1
Phong Thu	4	3	2	4	2	4	2	2	3	2	1	4	4	1
Phong Hiền	4	3	2	2	3	4	2	2	3	3	1	4	4	1
Phong Mỹ	3	3	2	4	3	2	1	4	2	1	1	4	3	1
Phong An	4	3	2	2	3	2	1	4	3	3	1	4	3	1
Phong Xuân	3	3	2	3	2	4	1	4	3	1	1	3	3	1
Phong Sơn	3	3	2	4	2	4	1	4	4	2	1	3	3	1
Huyện Phong Điền	3.0	2.9	3.0	2.2	2.9	2.8	1.2	2.5	3.1	1.8	1.0	3.6	3.3	1.0
Tt Sịa	4	4	5	1	3	1	4	4	3	2	3	3	1	1
Quảng Thái	3	3	5	2	3	1	5	5	3	1	1	2	1	1
Quảng Ngạn	2	1	3	2	2	4	3	3	1	1	1	1	1	1
Quảng Lợi	2	2	5	1	2	1	4	4	2	1	1	1	1	1
Quảng Công	2	2	5	1	4	4	2	2	2	2	1	1	1	1
Quảng Phước	3	4	5	1	2	1	3	2	2	2	1	2	1	1
Quảng Vinh	3	2	4	1	2	1	4	1	3	2	2	2	1	1
Quảng An	3	4	5	1	2	1	4	1	2	1	1	1	1	1
Quảng Thành	4	2	4	3	2	2	1	2	3	1	1	3	3	1
Quảng Thọ	3	3	2	3	3	1	2	2	3	1	1	3	3	1
Quảng Phú	3	3	2	2	2	1	1	1	2	2	1	3	1	1
Huyện Quảng Điền	2.9	2.7	4.1	1.6	2.5	1.6	3.0	2.5	2.4	1.5	1.3	2.0	1.4	1.0
Thị Trấn Thuận An	2	2	4	2	3	2	5	5	3	1	3	3	4	3
Phú Thuận	3	3	4	1	5	2	4	5	3	3	3	4	4	3
Phú Dương	3	3	5	1	4	2	3	3	3	2	3	4	3	2
Phú Mậu	3	3	4	2	5	2	3	4	3	2	2	4	3	3
Phú An	3	3	5	2	4	2	3	3	4	2	2	4	3	2
Phú Hải	3	3	5	1	5	2	4	5	4	3	3	5	5	3
Phú Xuân	3	3	5	1	4	2	4	4	3	2	2	4	4	3
Phú Diên	3	3	5	1	5	2	4	4	4	2	2	4	4	3
Phú Thanh	2	2	4	1	4	2	3	3	2	2	2	4	4	2
Phú Mỹ	3	3	4	2	4	2	3	3	4	2	2	4	4	3

District / Commune	Agricultural Products				Processing Agricultural, Aquacultural, and Forestry Products	Mining and Other Extractive Industries	Household Craft Industries	Tourism		Manufacturing Industries	Construction	Shops and Commercial Sector	Other Service Sector	Other Industrial
	Crops	Livestock	Aquaculture	Forestry				Mass	Eco					
Phú Thượng	3	3	4	2	4	2	3	3	4	2	2	4	4	2
Phú Hồ	3	3	4	2	4	2	4	4	4	2	2	4	4	2
Vinh Xuân	3	3	3	1	2	2	2	2	2	2	3	2	3	2
Phú Lương	3	3	4	1	3	2	3	3	3	2	3	2	3	1
Phú Đa	2	2	2	1	3	2	3	2	3	2	3	3	3	2
Vinh Thanh	2	3	3	1	2	1	2	3	2	2	3	2	3	2
Vinh An	3	3	4	1	3	1	2	2	3	2	3	3	3	2
Vinh Phú	2	2	2	2	3	2	2	2	2	1	2	3	3	2
Vinh Thái	3	3	4	2	3	2	2	2	2	2	2	2	2	2
Vinh Hà	2	2	4	1	3	2	2	2	3	2	2	2	2	2
Huyện Phú Vang	2.7	2.8	4.0	1.4	3.7	1.9	3.1	3.2	3.1	2.0	2.5	3.4	3.4	2.3
Thị Trấn Phú Bài	2	2	1	1	2	1	1	1	3	3	4	5	3	3
Thủy Vân	2	3	2	1	2	1	2	2	2	2	2	3	4	2
Thủy Thanh	3	3	1	1	1	4	2	2	2	2	3	3	2	2
Thủy Dương	2	2	2	5	2	1	4	4	2	2	1	1	1	1
Thủy Phương	4	4	3	5	2	3	3	3	2	3	3	1	1	1
Thủy Châu	3	3	2	4	2	1	2	2	2	2	2	3	2	2
Thủy Lương	3	3	2	1	2	1	3	3	3	2	3	2	2	2
Thủy Bằng	3	3	2	4	2	2	5	4	2	2	2	3	4	2
Thủy Tân	3	3	2	1	2	2	2	2	3	3	3	3	2	2
Thủy Phú	2	2	1	2	2	1	1	1	3	3	3	3	3	2
Phú Sơn	3	3	1	4	2	1	2	2	2	2	1	3	3	2
Dương Hoà	3	3	1	5	2	1	2	2	2	2	1	2	1	1
Huyện Hương Thủy	2.8	2.8	1.7	2.8	1.9	1.6	2.4	2.3	2.3	2.3	2.3	2.7	2.3	1.8
Thị Trấn Tứ Hạ	1	2	2	1	3	4	2	3	2	2	3	4	4	2
Xã Hải Dương	1	1	5	1	4	2	4	4	1	1	3	4	3	2
Hương Phong	3	3	3	3	3	3	3	3	3	3	2	4	4	3
Xã Hương Toàn	4	4	3	2	4	2	2	2	2	2	3	4	4	3
Xã Hương Vân	3	3	2	2	3	3	2	4	2	2	3	4	4	2
Xã Hương Văn	4	4	3	2	3	2	2	2	3	2	3	4	4	2
Hương Vinh	1	1	1	1	2	2	3	4	3	2	3	4	4	3
Hương Xuân	4	4	3	3	3	2	2	2	1	3	3	3	2	3
Xã Hương Chữ	3	3	2	2	3	2	3	2	2	2	3	4	4	2
Hương An	4	3	3	3	3	2	2	2	3	2	3	3	3	2
Hương Bình	4	4	1	3	3	2	1	2	2	2	3	3	3	2
Hương Hồ	3	3	2	4	4	3	3	3	3	2	3	3	3	2
Hương Thọ	2	2	2	3	3	2	4	3	2	2	3	3	3	2
Bình Điền	2	2	1	4	4	3	2	3	3	1	3	3	3	2
Hồng Tiến	3	3	3	4	3	3	2	2	2	2	3	3	3	2
Bình Thành	3	3	2	4	2	2	2	3	3	2	2	3	3	3
Huyện Hương Trà	2.8	2.8	2.4	2.6	3.1	2.4	2.4	2.8	2.3	2.0	2.9	3.5	3.4	2.3
Thị Trấn A Lưới	3	3	1	3	3	2	2	2	2	2	1	3	3	1
Hồng Vân	3	3	1	4	2	3	1	1	1	1	1	1	1	1
Hồng Hạ	3	2	1	5	2	2	1	1	1	1	1	1	1	1
Hồng Kim	2	2	1	3	2	2	1	1	4	2	2	3	1	1
Hồng Trung	4	4	1	5	2	2	1	1	1	1	1	1	1	1
Hương Nguyên	2	2	1	5	1	2	2	2	1	1	1	1	1	1
Bắc Sơn	2	3	1	4	2	2	1	1	2	1	1	1	1	1
Hồng Bắc	3	3	1	4	2	2	1	1	2	1	1	1	1	1
A Ngõ	2	2	1	3	2	2	1	1	2	1	1	1	1	1
Sơn Thủy	3	3	1	4	2	2	1	1	1	1	1	2	1	1
Phú Vinh	3	3	1	4	2	2	1	1	2	2	1	3	1	1
Hồng Quảng	2	2	1	3	2	2	1	1	1	1	1	1	1	1
Hương Phong	3	3	1	5	2	2	1	1	2	2	2	2	2	2
Nhâm	2	2	2	2	2	2	2	2	2	2	2	2	2	2
Hồng Thượng	3	3	1	4	2	3	1	1	1	1	1	1	1	1
Hồng Thái	2	2	1	4	2	4	1	1	2	1	1	2	1	1
Hương Lâm	3	3	1	5	1	2	1	1	1	1	1	1	1	1
A Roàng	3	3	1	4	1	2	4	4	3	1	1	1	1	1
Đông Sơn	3	3	1	5	1	2	1	1	1	1	1	1	1	1
A Đốt	2	2	1	4	1	2	1	1	1	1	1	1	1	1
Hồng Thủy	1	1	1	4	2	2	1	1	1	1	1	3	1	1
Huyện A Lưới	2.6	2.6	1.0	4.0	1.8	2.2	1.3	1.3	1.6	1.2	1.1	1.6	1.2	1.1
Thị Trấn Phú Lộc	2	2	2	2	2	3	3	4	4	4	4	5	4	4
Thị Trấn Lăng Cô	3	3	4	4	4	2	2	5	2	3	3	4	4	2
Vinh Mỹ	3	4	4	4	3	3	3	2	2	2	2	2	2	1
Vinh Hưng	3	3	5	1	4	2	2	1	1	1	1	1	1	1
Vinh Hải	3	3	5	4	1	1	1	1	1	1	1	1	1	1
Vinh Giang	4	4	4	1	4	2	2	2	3	2	3	2	3	3
Vinh Hiền	2	2	5	1	3	3	3	4	2	2	1	4	4	1

District / Commune	Agricultural Products				Processing Agricultural, Aquacultural, and Forestry Products	Mining and Other Extractive Industries	Household Craft Industries	Tourism		Manufacturing Industries	Construction	Shops and Commercial Sector	Other Service Sector	Other Industrial
	Crops	Livestock	Aquacultural	Forestry				Mass	Eco					
Lộc Bồn	3	3	2	4	3	2	2	2	2	2	2	2	2	2
Lộc Sơn	2	3	3	3	3	2	3	3	3	3	2	3	1	1
Lộc Bình	3	3	4	1	4	2	2	2	2	2	2	2	2	2
Lộc Vĩnh	3	3	4	2	3	3	3	3	4	4	2	4	2	1
Lộc An	3	3	2	4	3	2	2	2	2	2	2	2	2	1
Lộc Điền	2	1	5	2	2	4	4	4	3	3	3	3	3	3
Lộc Thủy	3	3	2	3	3	4	4	5	4	4	4	4	4	1
Lộc Trì	3	3	3	2	2	2	2	2	2	2	2	3	3	1
Lộc Tiến	3	3	2	2	2	5	2	2	3	5	2	2	2	2
Lộc Hoà	3	3	2	3	3	4	2	2	2	2	2	2	2	2
Xuân Lộc	3	3	3	5	4	2	1	3	2	2	2	2	2	2
Huyện Phú Lộc	2.8	2.9	3.4	2.7	2.9	2.7	2.4	2.7	2.4	2.6	2.2	2.7	2.4	1.7
Tì Khe Tre	3	3	2	3	3	4	1	2	3	2	1	3	3	1
Hương Phú	4	3	2	4	3	2	1	4	3	2	1	3	4	1
Hương Sơn	4	3	1	4	2	2	1	2	4	3	1	4	3	1
Hương Lộc	4	3	2	3	4	1	1	4	3	2	1	4	4	1
Thượng Quảng	4	3	2	4	2	1	1	4	3	2	1	4	3	1
Hương Hòa	4	3	1	4	3	2	1	2	3	3	1	3	3	1
Hương Giang	3	3	2	4	3	2	1	1	3	1	1	3	3	1
Hương Hữu	3	3	2	3	3	2	1	1	3	2	1	3	3	1
Thượng Lộ	4	3	2	3	3	2	1	4	3	1	1	4	4	1
Thượng Long	4	3	1	3	3	2	2	4	3	1	1	4	4	1
Thượng Nhật	4	3	1	3	3	2	1	4	4	2	1	4	4	1
Huyện Nam Đông	3.7	3.0	1.6	3.5	2.9	2.0	1.1	2.9	3.2	1.9	1.0	3.5	3.5	1.0
Total	2.8	2.7	2.5	2.4	2.6	2.0	2.2	2.5	2.5	1.9	1.8	2.9	2.6	1.5

6. District Summary

Table 6.1.1 Profile of District and Communes in Thua Thien Hue Province

District / Commune	Area (km2)	Population			Growth (%/yr)		Average Household Income	Income Poverty (%)
		1999	2005	2008	99 - 05	05 - 08		
Quận Thành Phố Huế	72	252,449	279,279	323,115	1.70	4.98	2,442	4.6
Huyện Phong	952	99,909	107,006	108,981	1.15	0.61	1,478	13.8
Huyện Quảng Điền	165	89,873	93,470	92,816	0.66	-0.23	759	20.3
Huyện Phú Vang	287	169,458	182,536	180,611	1.25	-0.35	1,925	12.9
Huyện Hương Thủy	456	84,922	92,445	94,754	1.42	0.83	1,770	7.2
Huyện Hương Trà	519	108,952	117,759	117,437	1.30	-0.09	1,385	14.0
Huyện A Lưới	1,254	34,803	39,711	41,717	2.22	1.66	1,114	30.9
Huyện Phú Lộc	726	142,883	152,181	158,378	1.06	1.34	2,052	14.6
Huyện Nam Đông	650	20,809	22,791	23,750	1.53	1.38	1,186	16.3
Total	5,080	1,007,318	1,088,690	1,143,174	1.30	1.64	1,665	14.7

Table 6.1.2 Migration to / from and within CFEZ (1999-2005)

To	(no)								(%)									
	Other FEZ		CFEZ					Elsewhere in Vietnam	Total	Other FEZ		CFEZ					Elsewhere in Vietnam	Total
	SFEZ	NFEZ	Danang City	Hue City	Dung Quat	Elsewhere in CFEEZ	SFEZ			NFEZ	Danang City	Hue City	Dung Quat	Elsewhere in CFEEZ				
Quận Thành Phố Huế	0	0	0	0	0	0	0	0	-	-	-	-	-	-	-	-		
Huyện Phong Điền	725	0	394	195	70	5	1590	2794	26	0	14	7	3	0	57	100		
Huyện Quảng Điền	65	0	10	10	0	0	0	85	76	0	12	12	0	0	0	100		
Huyện Phú Vang	2,105	1,575	2,254	1,902	90	1,137	1,456	10,519	20	15	21	18	1	11	14	100		
Huyện Hương Thủy	0	0	0	0	0	0	0	0	-	-	-	-	-	-	-	-		
Huyện Hương Trà	714	0	962	1,002	140	260	301	3,379	21	0	28	30	4	8	9	100		
Huyện A Lưới	0	0	0	0	0	0	0	0	-	-	-	-	-	-	-	-		
Huyện Phú Lộc	0	0	0	0	0	0	0	0	-	-	-	-	-	-	-	-		
Huyện Nam Đông	0	0	100	55	0	0	110	265	0	0	38	21	0	0	42	100		
Total	3,609	1,575	3,720	3,164	300	1,402	3,457	17,042	21	9	22	19	2	8	20	100		

Table 6.1.3 Migration to / from and within CFEZ (2005-2008)

To	(no)								(%)									
	Other FEZ		CFEZ					Elsewhere in Vietnam	Total	Other FEZ		CFEZ					Elsewhere in Vietnam	Total
	SFEZ	NFEZ	Danang City	Hue City	Dung Quat	Elsewhere in CFEEZ	SFEZ			NFEZ	Danang City	Hue City	Dung Quat	Elsewhere in CFEEZ				
Quận Thành Phố Huế	60	5	35	75	0	0	35	220	27	2	16	34	0	0	16	100		
Huyện Phong Điền	1170	0	445	210	0	0	1586	3591	33	0	12	6	0	0	44	100		
Huyện Quảng Điền	1075	0	115	50	10	10	1400	1400	77	0	8	4	1	1	10	100		
Huyện Phú Vang	2,416	2,284	2,117	1,775	216	1,313	1,718	11,839	20	19	18	15	2	11	15	100		
Huyện Hương Thủy	104	0	52	86	0	1360	38	1640	6	0	3	5	0	83	2	100		
Huyện Hương Trà	679	50	1,016	1,174	143	103	400	3,565	19	1	28	33	4	3	11	100		
Huyện A Lưới	0	0	0	0	0	0	0	0	-	-	-	-	-	-	-	-		
Huyện Phú Lộc	0	0	0	0	0	0	0	0	-	-	-	-	-	-	-	-		
Huyện Nam Đông	0	0	120	70	0	0	155	345	0	0	35	20	0	0	45	100		
Total	5,504	2,339	3,900	3,440	369	2,786	4,072	22,600	24	10	17	15	2	12	18	100		

Table 6.1.4 Poverty Conditions

District / Commune	No. of Households	Average Household Income (VND000/mo)	Poverty Indicators (%)			Poverty by Household Type (%)		
			Income Poverty	Food Poverty Rate	Literacy Rate	Agriculture, Fishing, Forestry	Mixed	Non-Agriculture
Quận Thành Phố	65,625	2,442	4.6	0.4	98.3	8.1	4.9	3.6
Huyện Phong	24,522	1,478	13.8	0.0	100.0	14.1	11.8	11.3
Huyện Quảng Điện	20,749	759	20.3	1.0	96.9	23.4	13.8	12.5
Huyện Phú Vang	36,227	1,925	12.9	0.0	97.6	11.5	4.7	4.3
Huyện Hương Thủy	22,078	1,770	7.2	0.2	98.6	7.9	9.4	5.0
Huyện Hương Trà	25,492	1,385	14.0	0.2	89.2	23.6	5.5	7.4
Huyện A Lưới	9,115	1,114	30.9	6.4	73.8	33.5	27.6	8.2
Huyện Phú Lộc	37,391	2,052	14.6	0.5	98.5	15.6	9.1	12.6
Huyện Nam Đông	4,801	1,186	16.3	6.1	97.0	16.9	10.6	9.9
Total	246,000	1,665	14.7	1.6	93.9	17.0	8.9	7.1

Table 6.2.1 No of Enterprises by Industrial Sector

District / Commune	Secondary					Tertiary												Subtotal	Total	
	Mining and quarrying	Manufacturing	Electricity, gas, and water supply	Construction	Subtotal	Wholesale and retail trade	Hotels and restaurants	Transportation, storage, and communications	Financial intermediation	Scientific activities and technology	Real estate, rental, and business activities	Public administration and defense	Education and training	Health and social work	Recreational, cultural, and sporting activities	Activities of Party and member organizations	Community, social, and personal service activities			Private households with employed persons
Quận Thành Phố Huế	3	2,978	161	420	3,562	12,987	661	1,020	25	197	16	3	121	199	422	23	490	120	16,284	19,846
Huyện Phong	0	590	22	75	687	1,980	135	179	3	26	0	0	36	24	165	0	182	0	2,730	3,417
Huyện Quảng Điện	0	400	3	20	423	2,576	147	118	3	31	0	0	3	4	32	3	16	0	2,933	3,356
Huyện Phú Vang	0	1,193	33	151	1,377	3,542	282	385	3	65	0	0	95	29	274	0	176	0	4,851	6,228
Huyện Hương Thủy	0	792	28	190	1,010	2,258	119	238	3	37	6	0	33	27	128	0	153	0	3,002	4,012
Huyện Hương Trà	0	928	27	77	1,032	3,460	186	286	0	45	0	0	37	22	166	0	204	0	4,406	5,438
Huyện A Lưới	0	61	2	16	79	717	73	56	3	5	0	0	0	0	8	0	6	0	868	947
Huyện Phú Lộc	0	1,253	50	98	1,401	4,038	315	376	2	86	3	0	84	37	237	0	154	0	5,332	6,733
Huyện Nam Đông	1	89	0	7	97	923	86	52	0	13	3	0	0	0	22	0	9	0	1,108	1,205
Total	4	8,284	326	1,054	9,668	32,481	2,004	2,710	42	505	28	3	409	342	1,454	26	1,390	120	41,514	51,182

Table 6.2.2 No of Employment by Industrial Sector

District / Commune	Secondary					Tertiary												Subtotal	Total	
	Mining and quarrying	Manufacturing	Electricity, gas, and water supply	Construction	Subtotal	Wholesale and retail trade	Hotels and restaurants	Transportation, storage, and communications	Financial intermediation	Scientific activities and technology	Real estate, rental, and business activities	Public administration and defense	Education and training	Health and social work	Recreational, cultural, and sporting activities	Activities of Party and member organizations	Community, social, and personal service activities			Private households with employed persons
Quận Thành Phố Huế	0	22,470	557	11,165	34,192	27,712	2,468	2,889	502	422	26	10	591	427	647	0	4,859	0	40,553	74,745
Huyện Phong	56	1,374	97	206	1,733	2,619	245	318	0	38	0	0	84	50	188	0	262	0	3,804	5,537
Huyện Quảng Điện	0	881	39	33	953	3,130	281	137	71	44	0	0	3	2	41	0	44	0	3,753	4,706
Huyện Phú Vang	0	2,949	69	280	3,298	4,058	515	531	41	86	0	0	277	62	341	0	249	0	6,160	9,458
Huyện Hương Thủy	0	7,699	281	1,039	9,019	2,813	298	847	87	119	12	0	116	58	183	0	256	0	4,789	13,808
Huyện Hương Trà	0	3,289	79	355	3,723	4,557	461	502	0	63	0	0	164	43	214	0	327	0	6,331	10,054
Huyện A Lưới	0	107	44	275	426	874	133	70	78	8	0	0	0	0	11	0	24	0	1,196	1,622
Huyện Phú Lộc	0	2,836	91	392	3,319	5,047	976	589	31	123	4	0	329	82	297	0	252	0	7,730	11,049
Huyện Nam Đông	16	142	0	194	352	955	164	72	46	20	0	0	0	0	24	0	18	0	1,299	1,651
Total	72	41,747	1,257	13,939	57,015	51,765	5,541	5,955	854	923	42	10	1,564	724	1,946	0	6,291	0	175,615	###

Table 6.2.3 Average No of Employment (Per Enterprise by Industrial Sector)

District / Commune	Secondary					Tertiary													Subtotal	Total
	Mining and quarrying	Manufacturing	Electricity, gas, and water supply	Construction	Subtotal	Wholesale and retail trade	Hotels and restaurants	Transportation, storage, and communications	Financial intermediation	Scientific activities and technology	Real estate, rental, and business activities	Public administration and defense	Education and training	Health and social work	Recreational, cultural, and sporting activities	Activities of Party and member organizations	Community, social, and personal service activities	Private households with employed persons		
Quận Thành Phố Huế	0.0	7.5	3.5	26.6	9.6	2.1	3.7	2.8	20.1	2.1	1.6	3.3	4.9	2.1	1.5	0.0	9.9	0.0	2.5	3.8
Huyện Phong	-	2.3	4.4	2.7	2.5	1.3	1.8	1.8	0.0	1.5	-	-	2.3	2.1	1.1	-	1.4	-	1.4	1.6
Huyện Quảng Điền	-	2.2	13.0	1.7	2.3	1.2	1.9	1.2	23.7	1.4	-	-	1.0	0.5	1.3	0.0	2.8	-	1.3	1.4
Huyện Phú Vang	-	2.5	2.1	1.9	2.4	1.1	1.8	1.4	13.7	1.3	-	-	2.9	2.1	1.2	-	1.4	-	1.3	1.5
Huyện Hương Thủy	-	9.7	10.0	5.5	8.9	1.2	2.5	3.6	29.0	3.2	2.0	-	3.5	2.1	1.4	-	1.7	-	1.6	3.4
Huyện Hương Trà	-	3.5	2.9	4.6	3.6	1.3	2.5	1.8	-	1.4	-	-	4.4	2.0	1.3	-	1.6	-	1.4	1.8
Huyện A Lưới	-	1.8	22.0	17.2	5.4	1.2	1.8	1.3	25.3	1.6	-	-	-	-	1.4	-	4.0	-	1.4	1.7
Huyện Phú Lộc	-	2.3	1.8	4.0	2.4	1.2	3.1	1.6	15.5	1.4	1.3	-	3.9	2.2	1.3	-	1.6	-	1.4	1.6
Huyện Nam Đông	16.0	1.6	-	27.7	3.6	1.0	1.9	1.4	-	1.5	0.0	-	-	-	1.1	-	2.0	-	1.2	1.4
Total	18.0	5.0	3.9	13.2	5.9	1.6	2.8	2.2	20.3	1.8	1.5	3.3	3.8	2.1	1.3	0.0	4.5	0.0	1.8	2.6

Table 6.3.1 Infrastructure Services

District / Commune	Basic Needs Coverage (%)						
	Primary Health Care	Education		Piped Drinking Water	Electricity	Telephone	Drainage
		Primary	Secondary				
Quận Thành Phố Huế	100	100	95	67	97	69	59
Huyện Phong Điền	100	99	97	68	99	78	80
Huyện Quảng Điền	100	100	85	48	94	56	-
Huyện Phú Vang	96	99	96	50	95	75	37
Huyện Hương Thủy	100	100	84	48	83	20	-
Huyện Hương Trà	93	87	85	71	92	57	40
Huyện A Lưới	64	62	27	-	16	3	-
Huyện Phú Lộc	100	100	95	-	100	13	-
Huyện Nam Đông	97	88	87	-	95	48	-
Total	94	92	83	62	85	48	51

Table 6.3.2 Road Conditions

District / Commune	Road Conditions							
	From Commune Center to District Center				From Commune Center to Provincial Center			
	Distance (km)	Road Conditions 1)	Seasonal Disruption 2)	Vehicle Travel Time (min)	Distance (km)	Road Conditions 1)	Seasonal Disruption 2)	Vehicle Travel Time (min)
Quận Thành Phố Huế	5	0	4	12	5	0	4	12
Huyện Phong Điền	27	0	0	31	61	0	13	67
Huyện Quảng Điền	9	0	36	26	38	0	45	71
Huyện Phú Vang	24	0	100	32	20	0	100	29
Huyện Hương Thủy	11	0	8	24	24	0	8	36
Huyện Hương Trà	18	0	94	23	20	0	100	23
Huyện A Lưới	19	0	29	51	83	0	29	151
Huyện Phú Lộc	14	0	39	29	41	0	44	62
Huyện Nam Đông	7	0	0	14	66	0	0	71
Total	15	0.0	36.0	27.2	37.8	0.0	39.0	55.6

1) Percentage of communes that answered "Bad"

2) Communes that answered "Yes"

Table 6.4.1 Environmental Problems Indicated by Commune

District / Commune	Groundwater Pollution	Surface Water Pollution	Saline Intrusion	Soil Pollution	Solid Waste	Air Pollution	Deforestation	Soil Erosion	Landslide	Desertification	Flooding		
											Gradual Inundation	Flash Floods	Storm Surges
Quận Thành Phố Huế	1.4	2.1	1.0	1.8	1.8	1.3	1.3	1.2	1.2	1.0	3.3	1.1	1.0
Huyện Phong Điền	1.9	1.5	1.4	1.5	1.1	2.6	1.9	3.5	3.4	1.0	3.0	4.0	2.2
Huyện Quảng Điền	2.0	1.8	1.9	1.7	1.3	1.6	1.5	1.8	2.4	1.4	4.5	1.5	1.4
Huyện Phú Vang	2.1	2.1	2.2	2.2	2.0	1.3	1.0	2.1	2.5	1.1	2.2	2.0	2.4
Huyện Hương Thủy	1.3	1.7	1.3	1.5	1.3	1.5	2.0	2.3	2.4	1.0	2.7	1.3	1.0
Huyện Hương Trà	1.4	1.2	1.2	1.0	1.1	1.3	1.8	1.7	2.0	1.0	1.2	2.7	1.2
Huyện A Lưới	1.0	1.4	1.0	1.1	1.0	1.1	3.5	3.3	3.3	1.0	1.0	3.1	1.0
Huyện Phú Lộc	1.4	2.0	1.9	1.6	1.8	2.4	2.3	1.8	3.1	1.0	2.1	2.0	1.9
Huyện Nam Đông	1.0	1.0	1.0	1.0	1.0	1.5	3.1	3.8	4.0	1.0	4.0	4.0	1.0
Total	1.5	1.7	1.4	1.5	1.4	1.6	2.0	2.3	2.6	1.0	2.5	2.3	1.5

1 = No problem at all, 2 = Fair, 3 = Emerging problem, 4 = Significant problem, 5 = Very severe problem

Table 6.5.1 Constraints to Development Identified by Commune

District / Commune	Infrastructure and Service Factors						Location and Environmental Factors													Required Inputs to Facilitate Development								
	Road Access	Power Supply	Water Supply	Drainage	Education Services	Health Services	Remoteness of Commune	Pollution						Deforestation	Soil Erosion	Landslide	Desertification	Flooding			Storm	Land for Agricultural Production	Land for Housing	Land for Enterprises	Skilled Labor Knowledge and Capacity of People	Access to Credit	Price of Physical Inputs	
								Ground Water Pollution	Surface Water Pollution	Saline Intrusion	Soil Pollution	Solid Waste	Air Pollution					Gradual Inundation	Flash Flood	Storm Surges								
Quận Thành Phố Huế	1.9	1.7	2.1	2.9	1.6	1.6	1.3	1.3	1.8	1.0	1.7	1.8	1.4	1.2	1.1	1.1	1.0	3.5	1.1	1.0	3.2	2.1	2.0	2.3	3.0	3.0	2.7	1.3
Huyện Phong Điền	3.6	2.6	3.9	1.1	2.6	2.7	1.8	1.9	1.4	1.4	1.3	1.1	1.6	1.7	3.6	3.6	1	3.7	3.9	2.1	4.1	1.8	1.8	1.3	4	4	3	3.2
Huyện Quảng Điền	2.7	2.4	3.8	2.9	2.2	2.1	1.9	1.8	2.4	1.8	1.5	1.1	1.4	1.5	1.8	2.3	1	4.5	1.5	1.4	4.7	2.5	2.1	2.3	3.5	3.6	2.4	1.3
Huyện Phú Vang	2.5	2.2	3.8	3	2.2	2.2	1.4	2.6	2.6	2.9	2.6	2.2	1.4	1.3	2.7	2.6	1.3	2.8	2.7	2.9	3.5	2.8	2.5	2.4	3.8	3.8	3.9	3.2
Huyện Hương Thủy	1.8	1.8	3.7	1.3	1.3	1.3	1.4	1.3	1.6	1.2	1.3	1.3	1.2	1.8	1.8	2.2	1	3.1	1.3	1	3.6	2.8	1.9	2.3	3.1	3.2	2.7	1.3
Huyện Hương Trà	3.3	2.8	3.3	3.8	3.5	3.4	3	2	2.1	2.1	2	2.1	2.4	2.8	3	2.9	1.5	2.3	3.3	2.4	3.9	2.3	2.3	2.5	3.8	3.9	3.8	4.6
Huyện A Lưới	2.7	3.4	4.9	1.4	2.8	2.8	4.2	1.1	1.4	1	1.1	1	1	3.7	3.5	3.5	1	1.2	3.1	1.1	3	1.7	1.2	1.5	4.8	4.7	3.7	1.7
Huyện Phú Lộc	2.7	2.9	3.2	2.8	3.4	3.4	3.4	2.1	2.7	2.7	2.3	2.8	3	2.6	2.7	3.2	1.3	2.6	2.4	2.3	3.4	3.3	3.1	3.1	4	4.6	4.3	1.9
Huyện Nam Đông	3.8	2.8	4.0	1.1	3.1	3.0	2.3	1.0	1.0	1.0	1.0	1.0	2.2	3.7	3.8	4.0	1.0	4.0	4.0	1.0	4.0	1.8	1.7	1.8	4.0	4.0	3.1	3.3
Total	2.7	2.5	3.5	2.3	2.5	2.5	2.3	1.7	1.9	1.7	1.7	1.7	1.7	2.2	2.6	2.7	1.1	2.9	2.5	1.7	3.6	2.3	2.1	2.2	3.8	3.8	3.3	2.4

1 = No obstacle, 2 = Minor obstacle, 3 = Moderate obstacle, 4 = Major obstacle, 5 = Severe obstacle

Table 6.5.2 Development Potentials Identified by Commune

District / Commune	Agricultural Products				Processing Agricultural, Aquacultural, and Forestry Products	Mining and Other Extractive Industries	Household Craft Industries	Tourism		Manufacturing Industries	Construction	Shops and Commercial Sector	Other Service Sector	Other Industrial
	Crops	Livestock	Aquacultural	Forestry				Mass	Eco					
Quận Thành Phố Huế	2.4	2.0	1.9	1.6	1.9	1.3	2.6	2.6	2.4	1.7	1.7	3.1	2.5	1.0
Huyện Phong Điền	3.0	2.9	3.0	2.2	2.9	2.8	1.2	2.5	3.1	1.8	1.0	3.6	3.3	1.0
Huyện Quảng Điền	2.9	2.7	4.1	1.6	2.5	1.6	3.0	2.5	2.4	1.5	1.3	2.0	1.4	1.0
Huyện Phú Vang	2.7	2.8	4.0	1.4	3.7	1.9	3.1	3.2	3.1	2.0	2.5	3.4	3.4	2.3
Huyện Hương Thủy	2.8	2.8	1.7	2.8	1.9	1.6	2.4	2.3	2.3	2.3	2.3	2.7	2.3	1.8
Huyện Hương Trà	2.8	2.8	2.4	2.6	3.1	2.4	2.4	2.8	2.3	2.0	2.9	3.5	3.4	2.3
Huyện A Lưới	2.6	2.6	1.0	4.0	1.8	2.2	1.3	1.3	1.6	1.2	1.1	1.6	1.2	1.1
Huyện Phú Lộc	2.8	2.9	3.4	2.7	2.9	2.7	2.4	2.7	2.4	2.6	2.2	2.7	2.4	1.7
Huyện Nam Đông	3.7	3.0	1.6	3.5	2.9	2.0	1.1	2.9	3.2	1.9	1.0	3.5	3.5	1.0
Total	2.8	2.7	2.5	2.4	2.6	2.0	2.2	2.5	2.5	1.9	1.8	2.9	2.6	1.5

1 = No potential, 2 = Limited potential, 3 = Moderate potential, 4 = High potential, 5 = Very high potential

DANANG CITY

1. Socio-economic Profile

Table 1.1
Profile of District and Communes in Danang City

District / Commune	Area (km2)	Population			Growth (%/yr)		Average Household Income	Income Poverty (%)
		1999	2005	2008	99 - 05	05 - 08		
Hòa Hiệp Bắc	46	-	-	19,638	-	-	3,867	0.8
Hòa Hiệp Nam	8	-	-	14,598	-	-	3,510	1.0
Hòa Khánh Bắc	10	-	-	11,722	-	-	3,553	1.1
Hòa Khánh Nam	10	-	-	14,954	-	-	3,756	0.3
Hòa Minh	8	-	-	26,986	-	-	3,583	0.3
Quận Liên Chiểu	81	0	0	87,898	-	-	3,654	0.7
Tam Thuận	0	19,500	19,180	18,430	-0.28	-1.32	1,498	8.6
Thanh Khê Tây	1	-	-	13,520	-	-	1,939	2.6
Thanh Khê Đông	1	-	11,842	11,920	-	0.22	1,710	3.3
Xuân Hà	1	20,312	17,971	18,450	-2.02	0.88	1,250	1.8
Tân Chính	0	-	16,039	16,221	-	0.38	1,528	1.7
Chính Gián	1	-	20,268	21,114	-	1.37	1,668	3.5
Vĩnh Trung	0	19,705	19,954	20,447	0.21	0.82	1,732	4.0
Thạc Gián	1	16,521	18,592	18,900	1.99	0.55	1,962	1.5
An Khê	3	19,910	32,854	21,889	8.71	-12.66	2,620	1.7
Hòa Khê	1	-	-	16,958	-	-	1,609	1.8
Quận Thanh Khê	9	95,948	156,700	177,849	8.52	4.31	1,752	3.0
Thanh Bình	1	22,397	24,364	27,835	1.41	4.54	3,162	0.1
Thuận Phước	1	13,396	18,509	15,778	5.54	-5.18	1,867	0.0
Thạch Thang	1	17,609	17,902	18,084	0.28	0.34	1,838	0.0
Hải Châu 1	1	16,195	15,206	14,666	-1.04	-1.20	2,815	0.0
Hải Châu 2	0	15,382	13,555	14,175	-2.09	1.50	2,924	1.2
Phước Ninh	1	13,175	13,209	13,319	0.04	0.28	2,000	0.3
Hoà Thuận Tây	8	-	12,653	13,411	-	1.96	3,026	0.0
Hoà Thuận Đông	1	-	14,610	15,317	-	1.59	2,537	0.6
Nam Dương	0	9,181	10,161	10,410	1.70	0.81	3,000	0.0
Bình Hiên	0	12,061	12,661	12,815	0.81	0.40	1,611	1.9
Bình Thuận	1	13,772	14,660	14,851	1.05	0.43	1,720	1.1
Hoà Cường Bắc	3	-	19,632	20,238	-	1.02	3,027	0.4
Hoà Cường Nam	3	-	12,808	12,852	-	0.11	3,009	0.0
Quận Hải Châu	21	133,168	199,930	203,751	7.01	0.63	2,503	0.4
Thọ Quang	47	19,155	21,817	22,916	2.19	1.65	882	8.9
Nại Hiên Đông	1	14,257	14,564	15,738	0.36	2.62	2,010	8.5
Mãn Thái	1	10,854	13,014	12,554	3.07	-1.19	800	4.1
An Hải Bắc	3	19,678	22,587	24,465	2.32	2.70	3,000	5.7
Phước Mỹ	2	10,430	14,788	13,964	5.99	-1.89	3,000	4.2
An Hải Tây	2	14,052	14,541	14,783	0.57	0.55	812	3.3
An Hải Đông	1	14,769	15,935	14,936	1.27	-2.13	3,008	0.2
Quận Sơn Trà	56	103,195	117,246	119,356	2.15	0.60	1,930	5.0
Mỹ An	3	12,910	17,890	19,977	5.59	3.75	978	7.4
Khuê Mỹ	6	-	8,220	8,880	-	2.61	3,103	4.7
Hòa Quý	15	8,516	10,877	11,585	4.16	2.12	1,570	22.0
Hòa Hải	15	-	16,065	16,478	-	0.85	3,613	5.8
Quận Ngũ Hành Sơn	39	21,426	53,052	56,920	16.31	2.37	2,316	10.0
Khuê Trung	3	13,124	16,880	19,138	4.28	4.27	2,779	0.9
Hòa Phát	6	-	10,259	10,750	-	1.57	1,562	1.4
Hòa An	3	-	12,654	13,500	-	2.18	2,044	3.0
Hòa Thọ Tây	9	-	7,973	9,250	-	5.08	2,564	2.0
Hòa Thọ Đông	4	-	-	10,386	-	-	3,340	0.7
Hoà Xuân	10	-	-	12,795	-	-	1,566	3.0
Quận Cẩm Lệ	35	13,124	47,766	75,819	24.02	16.65	2,309	1.8
Hòa Bắc	343	3,129	3,402	3,432	1.40	0.29	1,623	20.9
Hòa Liên	40	10,290	11,350	11,654	1.65	0.88	3,860	1.3
Hòa Ninh	104	4,223	4,582	4,803	1.37	1.58	1,503	3.2
Hòa Sơn	24	8,447	10,415	10,938	3.55	1.65	1,752	4.7
Hòa Nhơn	33	11,106	12,558	12,950	2.07	1.03	1,444	2.4
Hòa Phú	92	3,978	4,299	4,454	1.30	1.19	2,142	10.1
Hòa Phong	20	11,242	13,681	14,065	3.33	0.93	2,309	4.5
Hòa Châu	10	9,676	10,816	11,775	1.87	2.87	3,277	1.3
Hòa Tiến	15	12,514	14,638	15,167	2.65	1.19	1,825	3.0
Hòa Phước	7	6,437	9,068	9,100	5.88	0.12	2,408	0.2
Hòa Khương	42	9,799	10,363	11,424	0.94	3.30	2,031	0.0
Huyện Hòa Vang	729	90,841	105,172	109,762	2.47	1.43	2,198	4.7
Total	970	457,702	679,866	831,355	6.82	6.94	2,306	3.2

Table 1.2
Migration to / from and within CFEZ (1999-2005)

To	(no)							(%)								
	Other FEZ		CFEZ				Elsewhere in Vietnam	Total	Other FEZ		CFEZ				Elsewhere in Vietnam	Total
	SFEZ	NFEZ	Danang City	Hue City	Dung Quat	Elsewhere in CFEEZ			SFEZ	NFEZ	Danang City	Hue City	Dung Quat	Elsewhere in CFEEZ		
Hòa Hiệp Bắc	-	-	-	-	-	-	-	-	-	-	-	-	-	-	-	-
Hòa Hiệp Nam	-	-	-	-	-	-	-	-	-	-	-	-	-	-	-	-
Hòa Khánh Bắc	-	-	-	-	-	-	-	-	-	-	-	-	-	-	-	-
Hòa Khánh Nam	-	-	-	-	-	-	-	-	-	-	-	-	-	-	-	-
Hòa Minh	-	-	-	-	-	-	-	-	-	-	-	-	-	-	-	-
Quận Liên Chiểu	0	0	0	0	0	0	0	0	-	-	-	-	-	-	-	-
Tam Thuận	-	-	950	-	-	-	-	950	0	0	100	0	0	0	0	100
Thanh Khê Tây	-	-	-	-	-	-	-	-	-	-	-	-	-	-	-	-
Thanh Khê Đông	-	-	-	-	-	-	-	-	-	-	-	-	-	-	-	-
Xuân Hà	-	-	300	-	-	-	-	300	0	0	100	0	0	0	0	100
Tân Chính	-	-	120	-	-	-	40	160	0	0	75	0	0	0	25	100
Chính Gián	-	-	420	-	-	-	-	420	0	0	100	0	0	0	0	100
Vĩnh Trung	-	-	196	-	-	-	-	196	0	0	100	0	0	0	0	100
Thạc Gián	-	-	815	-	-	-	-	815	0	0	100	0	0	0	0	100
An Khê	-	-	-	-	-	-	-	-	-	-	-	-	-	-	-	-
Hòa Khê	-	-	-	-	-	-	-	-	-	-	-	-	-	-	-	-
Quận Thanh Khê	0	0	2,801	0	0	0	40	2,841	0	0	99	0	0	0	1	100
Thanh Bình	177	154	2,341	76	19	107	83	2,957	6	5	79	3	1	4	3	100
Thuận Phước	-	-	-	-	-	-	-	-	-	-	-	-	-	-	-	-
Thạch Thang	700	50	1,850	30	10	60	310	3,010	23	2	61	1	0	2	10	100
Hải Châu 1	-	-	120	-	-	-	-	120	0	0	100	0	0	0	0	100
Hải Châu 2	-	-	2,000	-	-	-	-	2,000	0	0	100	0	0	0	0	100
Phước Ninh	-	-	-	-	-	-	-	-	-	-	-	-	-	-	-	-
Hoà Thuận Tây	-	-	-	-	-	-	-	-	-	-	-	-	-	-	-	-
Hoà Thuận Đông	-	-	-	-	-	-	-	-	-	-	-	-	-	-	-	-
Nam Dương	120	50	400	-	-	-	60	630	19	8	63	0	0	0	10	100
Bình Hiên	100	50	200	52	50	-	-	452	22	11	44	12	11	0	0	100
Bình Thuận	20	10	-	-	-	-	50	80	25	13	0	0	0	0	63	100
Hoà Cường Bắc	-	-	-	-	-	-	-	-	-	-	-	-	-	-	-	-
Hoà Cường Nam	-	-	-	-	-	-	-	-	-	-	-	-	-	-	-	-
Quận Hải Châu	1,117	314	6,911	158	79	167	503	9,249	12	3	75	2	1	2	5	100
Thọ Quang	150	-	-	-	-	200	-	350	43	0	0	0	0	57	0	100
Nại Hiên Đông	-	-	-	-	-	-	-	-	-	-	-	-	-	-	-	-
Mân Thái	-	-	174	-	-	-	79	253	0	0	69	0	0	0	31	100
An Hải Bắc	-	-	1,625	-	-	-	-	1,625	0	0	100	0	0	0	0	100
Phước Mỹ	-	-	-	-	-	-	-	-	-	-	-	-	-	-	-	-
An Hải Tây	30	-	-	-	-	-	1,032	1,062	3	0	0	0	0	0	97	100
An Hải Đông	-	-	210	-	-	-	-	210	0	0	100	0	0	0	0	100
Quận Sơn Trà	180	0	2,009	0	0	200	1,111	3,500	5	0	57	0	0	6	32	100
Mỹ An	300	175	-	-	200	250	-	925	32	19	0	0	22	27	0	100
Khuê Mỹ	225	-	-	-	-	172	205	602	37	0	0	0	0	29	34	100
Hòa Quý	850	-	95	-	25	120	505	1,595	53	0	6	0	2	8	32	100
Hòa Hải	350	-	-	-	-	45	472	867	40	0	0	0	0	5	54	100
Quận Ngũ Hành Sơn	1,725	175	95	0	225	587	1,182	3,989	43	4	2	0	6	15	30	100
Khuê Trung	365	216	372	21	11	15	18	1,018	36	21	37	2	1	1	2	100
Hòa Phát	-	-	-	-	-	-	-	-	-	-	-	-	-	-	-	-
Hòa An	-	-	-	-	-	-	-	-	-	-	-	-	-	-	-	-
Hòa Thọ Tây	100	-	-	-	-	-	-	100	100	0	0	0	0	0	0	100
Hòa Thọ Đông	-	-	-	-	-	-	-	-	-	-	-	-	-	-	-	-
Hoà Xuân	-	-	-	-	-	-	-	-	-	-	-	-	-	-	-	-
Quận Cẩm Lệ	465	216	372	21	11	15	18	1,118	42	19	33	2	1	1	2	100
Hòa Bắc	128	17	-	24	17	22	6	214	60	8	0	11	8	10	3	100
Hòa Liên	10	-	80	-	-	50	20	160	6	0	50	0	0	31	13	100
Hòa Ninh	215	76	-	24	-	12	-	327	66	23	0	7	0	4	0	100
Hòa Sơn	39	10	-	5	-	15	29	98	40	10	0	5	0	15	30	100
Hòa Nhơn	45	8	-	-	5	7	16	81	56	10	0	0	6	9	20	100
Hòa Phú	92	16	-	3	-	14	41	166	55	10	0	2	0	8	25	100
Hòa Phong	42	19	-	7	2	17	42	129	33	15	0	5	2	13	33	100
Hòa Châu	45	21	-	5	7	18	164	260	17	8	0	2	3	7	63	100
Hòa Tiến	415	-	-	54	32	29	-	530	78	0	0	10	6	5	0	100
Hòa Phước	300	15	70	-	-	37	-	422	71	4	17	0	0	9	0	100
Hòa Khương	21	-	15	-	-	28	5	69	30	0	22	0	0	41	7	100
Huyện Hòa Vang	1,352	182	165	122	63	249	323	2,456	55	7	7	5	3	10	13	100
Total	4,839	887	12,353	301	378	1,218	3,177	23,153	21	4	53	1	2	5	14	100

Table 1.3
Migration to / from and within CFEZ (2005-2008)

To	(no)							(%)								
	Other FEZ		CFEZ				Elsewhere in Vietnam	Total	Other FEZ		CFEZ				Elsewhere in Vietnam	Total
	SFEZ	NFEZ	Danang City	Hue City	Dung Quat	Elsewhere in CFEEZ			SFEZ	NFEZ	Danang City	Hue City	Dung Quat	Elsewhere in CFEEZ		
Hòa Hiệp Bắc	12	14	46	12	8	20	895	1,007	1	1	5	1	1	2	89	100
Hòa Hiệp Nam	3	3	10	3	1	5	182	207	1	1	5	1	0	2	88	100
Hòa Khánh Bắc	1	2	13	2	1	4	190	213	0	1	6	1	0	2	89	100
Hòa Khánh Nam	6	7	23	6	4	10	434	490	1	1	5	1	1	2	89	100
Hòa Minh	5	6	20	5	3	8	356	403	1	1	5	1	1	2	88	100
Quận Liên Chiểu	27	32	112	28	17	47	2,057	2,320	1	1	5	1	1	2	89	100
Tam Thuận	-	-	-	-	-	-	-	-	-	-	-	-	-	-	-	-
Thanh Khê Tây	-	-	-	-	-	-	-	-	-	-	-	-	-	-	-	-
Thanh Khê Đông	-	-	100	-	-	-	100	200	0	0	50	0	0	0	50	100
Xuân Hà	-	-	60	-	-	-	-	60	0	0	100	0	0	0	0	100
Tân Chính	-	-	164	-	-	-	54	218	0	0	75	0	0	0	25	100
Chính Gián	-	-	450	-	-	-	-	450	0	0	100	0	0	0	0	100
Vĩnh Trung	-	-	260	-	-	-	-	260	0	0	100	0	0	0	0	100
Thạc Gián	-	-	604	-	-	-	-	604	0	0	100	0	0	0	0	100
An Khê	-	-	-	-	-	-	-	-	-	-	-	-	-	-	-	-
Hòa Khê	-	-	-	-	-	-	-	-	-	-	-	-	-	-	-	-
Quận Thanh Khê	0	0	1,638	0	0	0	154	1,792	0	0	91	0	0	0	9	100
Thanh Bình	121	103	1,015	13	8	138	142	1,540	8	7	66	1	1	9	9	100
Thuận Phước	-	-	-	-	-	-	-	-	-	-	-	-	-	-	-	-
Thạch Thang	360	20	950	10	9	35	216	1,600	23	1	59	1	1	2	14	100
Hải Châu 1	-	-	150	-	-	-	-	150	0	0	100	0	0	0	0	100
Hải Châu 2	-	-	-	-	-	-	-	-	-	-	-	-	-	-	-	-
Phước Ninh	-	-	-	-	-	-	-	-	-	-	-	-	-	-	-	-
Hoà Thuận Tây	-	-	-	-	-	-	-	-	-	-	-	-	-	-	-	-
Hoà Thuận Đông	-	-	-	-	-	-	-	-	-	-	-	-	-	-	-	-
Nam Dương	95	40	310	-	-	-	45	490	19	8	63	0	0	0	9	100
Bình Hiên	160	80	300	60	80	-	-	680	24	12	44	9	12	0	0	100
Bình Thuận	-	-	25	-	-	-	40	65	0	0	38	0	0	0	62	100
Hoà Cường Bắc	-	-	-	-	-	-	-	-	-	-	-	-	-	-	-	-
Hoà Cường Nam	-	-	1,161	-	-	-	-	1,161	0	0	100	0	0	0	0	100
Quận Hải Châu	736	243	3,911	83	97	173	443	5,686	13	4	69	1	2	3	8	100
Thọ Quang	120	-	-	-	-	350	-	470	26	0	0	0	0	74	0	-
Nại Hiên Đông	-	-	-	-	-	-	-	-	-	-	-	-	-	-	-	100
Mân Thái	-	-	227	-	-	-	68	295	0	0	77	0	0	0	23	100
An Hải Bắc	-	-	920	-	-	-	-	920	0	0	100	0	0	0	0	100
Phước Mỹ	-	-	824	-	-	-	-	824	0	0	100	0	0	0	0	100
An Hải Tây	320	-	-	-	-	215	-	535	60	0	0	0	0	40	0	100
An Hải Đông	-	-	280	-	-	-	-	280	0	0	100	0	0	0	0	100
Quận Sơn Trà	440	0	2,251	0	0	565	68	3,324	13	0	68	0	0	17	2	100
Mỹ An	125	120	-	-	300	300	-	845	15	14	0	0	36	36	0	100
Khuê Mỹ	237	-	-	-	-	183	197	617	38	0	0	0	0	30	32	100
Hòa Quý	450	-	170	-	50	15	460	1,145	39	0	15	0	4	1	40	100
Hòa Hải	145	-	-	-	-	120	589	854	17	0	0	0	0	14	69	100
Quận Ngũ Hành Sơn	957	120	170	0	350	618	1,246	3,461	28	3	5	0	10	18	36	100
Khuê Trung	301	155	320	36	15	80	80	987	30	16	32	4	2	8	8	-
Hòa Phát	-	-	-	-	-	-	-	-	-	-	-	-	-	-	-	-
Hòa An	-	-	-	-	-	-	-	-	-	-	-	-	-	-	-	100
Hòa Thọ Tây	40	-	-	-	-	-	-	40	100	0	0	0	0	0	0	100
Hòa Thọ Đông	-	-	28	-	-	-	-	28	0	0	100	0	0	0	0	-
Hoà Xuân	-	-	-	-	-	-	-	-	-	-	-	-	-	-	-	100
Quận Cẩm Lệ	341	155	348	36	15	80	80	1,055	32	15	33	3	1	8	8	100
Hòa Bắc	79	12	-	9	7	15	-	122	65	10	0	7	6	12	0	100
Hòa Liên	15	-	320	-	-	102	258	695	2	0	46	0	0	15	37	100
Hòa Ninh	121	24	-	9	17	21	6	198	61	12	0	5	9	11	3	100
Hòa Sơn	51	25	-	10	-	21	40	147	35	17	0	7	0	14	27	100
Hòa Nhơn	52	-	-	-	7	10	21	90	58	0	0	0	8	11	23	100
Hòa Phú	41	21	-	5	-	-	103	170	24	12	0	3	0	0	61	100
Hòa Phong	27	11	-	4	4	9	20	75	36	15	0	5	5	12	27	100
Hòa Châu	10	-	-	-	-	6	152	168	6	0	0	0	0	4	90	100
Hòa Tiến	326	-	-	31	27	37	-	421	77	0	0	7	6	9	0	100
Hòa Phước	35	30	175	-	-	80	-	320	11	9	55	0	0	25	0	100
Hòa Khương	6	1	9	-	-	15	9	40	15	3	23	0	0	38	23	100
Huyện Hòa Vang	763	124	504	68	62	316	609	2,446	31	5	21	3	3	13	25	100
Total	3,264	674	8,934	215	541	1,799	4,657	20,084	16	3	44	1	3	9	23	100

Table 1.4
Poverty Conditions

District / Commune	No. of Households	Average Household Income (VND000/mo)	Poverty Indicators (%)			Poverty by Household Type (%)		
			Income Poverty	Food Poverty Rate	Literacy Rate	Agriculture, Fishing, Forestry	Mixed	Non-Agriculture
Hòa Hiệp Bắc	3,564	3,867	0.8	0.0	100.0	0.5	0.1	0.2
Hòa Hiệp Nam	3,244	3,510	1.0	0.0	100.0	2.4	1.7	0.3
Hòa Khánh Bắc	2,605	3,553	1.1	0.0	100.0	3.0	0.5	0.5
Hòa Khánh Nam	3,323	3,756	0.3	0.0	100.0	1.7	0.1	0.1
Hòa Minh	5,997	3,583	0.3	0.0	100.0	5.0	0.1	0.1
Quận Liên Chiểu	18,733	3,654	0.7	0.0	100.0	2.5	0.5	0.2
Tam Thuận	3,350	1,498	8.6	0.0	100.0	-	8.0	10.0
Thanh Khê Tây	3,024	1,939	2.6	0.0	100.0	0.0	2.4	3.0
Thanh Khê Đông	2,685	1,710	3.3	0.0	100.0	5.3	2.4	-
Xuân Hà	4,020	1,250	1.8	0.0	100.0	3.3	0.0	0.6
Tân Chính	3,463	1,528	1.7	0.0	100.0	-	2.0	1.4
Chính Gián	3,647	1,668	3.5	0.0	100.0	-	5.3	0.0
Vĩnh Trung	4,012	1,732	4.0	0.0	100.0	-	4.3	3.7
Thạc Gián	4,200	1,962	1.5	0.0	100.0	-	1.2	0.0
An Khê	5,393	2,620	1.7	0.0	100.0	-	1.7	-
Hòa Khê	2,790	1,609	1.8	0.0	100.0	-	1.5	2.4
Quận Thanh Khê	36,584	1,752	3.0	0.0	100.0	4.3	3.2	3.5
Thanh Bình	3,792	3,162	0.1	0.0	100.0	21.0	0.0	0.0
Thuận Phước	3,959	1,867	0.0	0.0	100.0	0.0	0.0	0.0
Thạch Thang	3,269	1,838	0.0	0.0	100.0	-	0.0	0.0
Hải Châu 1	3,111	2,815	0.0	0.0	100.0	-	0.0	0.0
Hải Châu 2	2,592	2,924	1.2	0.0	100.0	-	1.8	0.0
Phước Ninh	2,421	2,000	0.3	0.0	100.0	-	0.4	0.0
Hoà Thuận Tây	3,411	3,026	0.0	0.0	100.0	0.0	0.0	0.0
Hoà Thuận Đông	3,045	2,537	0.6	0.0	100.0	-	0.8	0.0
Nam Dương	2,213	3,000	0.0	0.0	100.0	-	-	0.0
Bình Hiên	2,471	1,611	1.9	0.0	100.0	-	2.5	0.0
Bình Thuận	2,500	1,720	1.1	0.0	100.0	-	1.8	0.0
Hoà Cường Bắc	4,224	3,027	0.4	0.0	100.0	0.0	0.6	0.0
Hoà Cường Nam	2,724	3,009	0.0	0.0	100.0	0.0	0.0	0.0
Quận Hải Châu	39,732	2,503	0.4	0.0	100.0	21.0	1.3	0.0
Thọ Quang	5,187	882	8.9	0.0	92.0	7.8	10.8	9.0
Nại Hiên Đông	2,664	2,010	8.5	0.0	100.0	8.6	6.0	8.7
Mãn Thái	2,550	800	4.1	0.0	100.0	-	-	4.1
An Hải Bắc	4,443	3,000	5.7	0.0	98.0	1.4	5.3	6.8
Phước Mỹ	2,886	3,000	4.2	0.0	100.0	1.1	3.9	5.9
An Hải Tây	2,385	812	3.3	1.0	100.0	2.2	3.2	6.7
An Hải Đông	3,297	3,008	0.2	0.0	100.0	0.0	0.2	0.0
Quận Sơn Trà	23,412	1,930	5.0	0.1	98.6	4.2	4.9	0.0
Mỹ An	3,688	978	7.4	0.0	100.0	10.5	6.7	11.0
Khuê Mỹ	1,987	3,103	4.7	0.0	99.9	33.8	3.2	0.7
Hòa Quý	2,882	1,570	22.0	0.0	100.0	23.6	5.0	5.8
Hòa Hải	4,700	3,613	5.8	0.0	100.0	8.4	5.1	2.0
Quận Ngũ Hành Sơn	13,257	2,316	10.0	0.0	100.0	19.1	5.0	0.0
Khuê Trung	4,145	2,779	0.9	0.0	100.0	-	0.4	0.5
Hòa Phát	2,352	1,562	1.4	0.0	100.0	5.4	0.0	1.8
Hòa An	3,309	2,044	3.0	0.0	100.0	0.0	0.3	0.7
Hòa Thọ Tây	2,165	2,564	2.0	0.0	100.0	5.2	1.1	0.0
Hòa Thọ Đông	2,727	3,340	0.7	0.0	100.0	-	1.8	0.6
Hoà Xuân	2,740	1,566	3.0	-	100.0	3.2	-	0.0
Quận Cẩm Lệ	17,438	2,309	1.8	0.0	100.0	3.4	0.9	0.0
Hòa Bắc	888	1,623	20.9	0.0	100.0	23.5	11.4	10.8
Hòa Liên	2,786	3,860	1.3	0.0	100.0	1.7	0.0	0.0
Hòa Ninh	1,031	1,503	3.2	0.0	100.0	3.8	0.0	0.0
Hòa Sơn	2,779	1,752	4.7	0.0	100.0	8.0	2.0	0.0
Hòa Nhơn	3,034	1,444	2.4	0.0	100.0	2.5	1.4	1.8
Hòa Phú	1,003	2,142	10.1	0.0	100.0	11.2	0.0	0.0
Hòa Phong	3,460	2,309	4.5	0.0	100.0	7.7	0.0	0.0
Hòa Châu	2,767	3,277	1.3	0.0	100.0	1.8	0.0	0.0
Hòa Tiến	3,568	1,825	3.0	0.0	100.0	4.3	0.0	0.0
Hòa Phước	2,400	2,408	0.2	0.0	100.0	0.3	0.0	0.0
Hòa Khương	2,700	2,031	0.0	0.0	100.0	0.0	0.0	0.0
Huyện Hòa Vang	26,416	2,198	4.7	0.0	100.0	5.9	4.9	0.0
Total	175,572	2,306	3.2	0.0	99.8	5.7	2.0	1.8

Figure 1.1 Location of District and Communes in Danang City

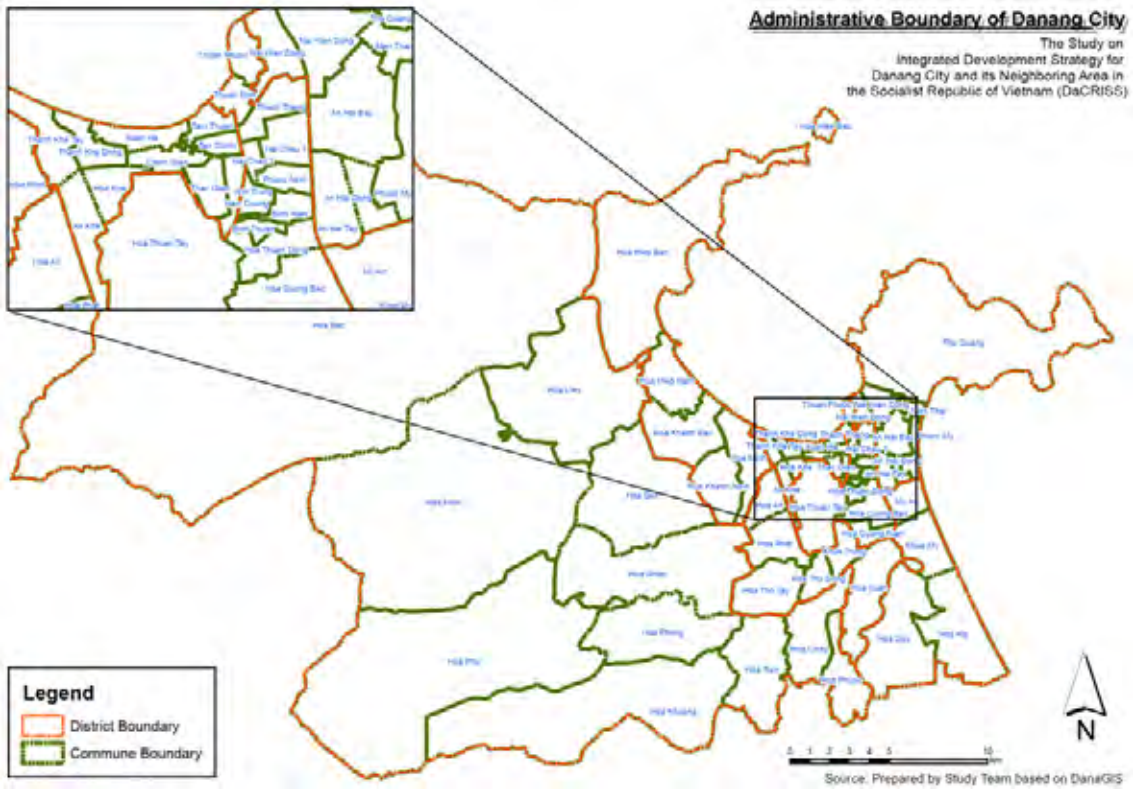
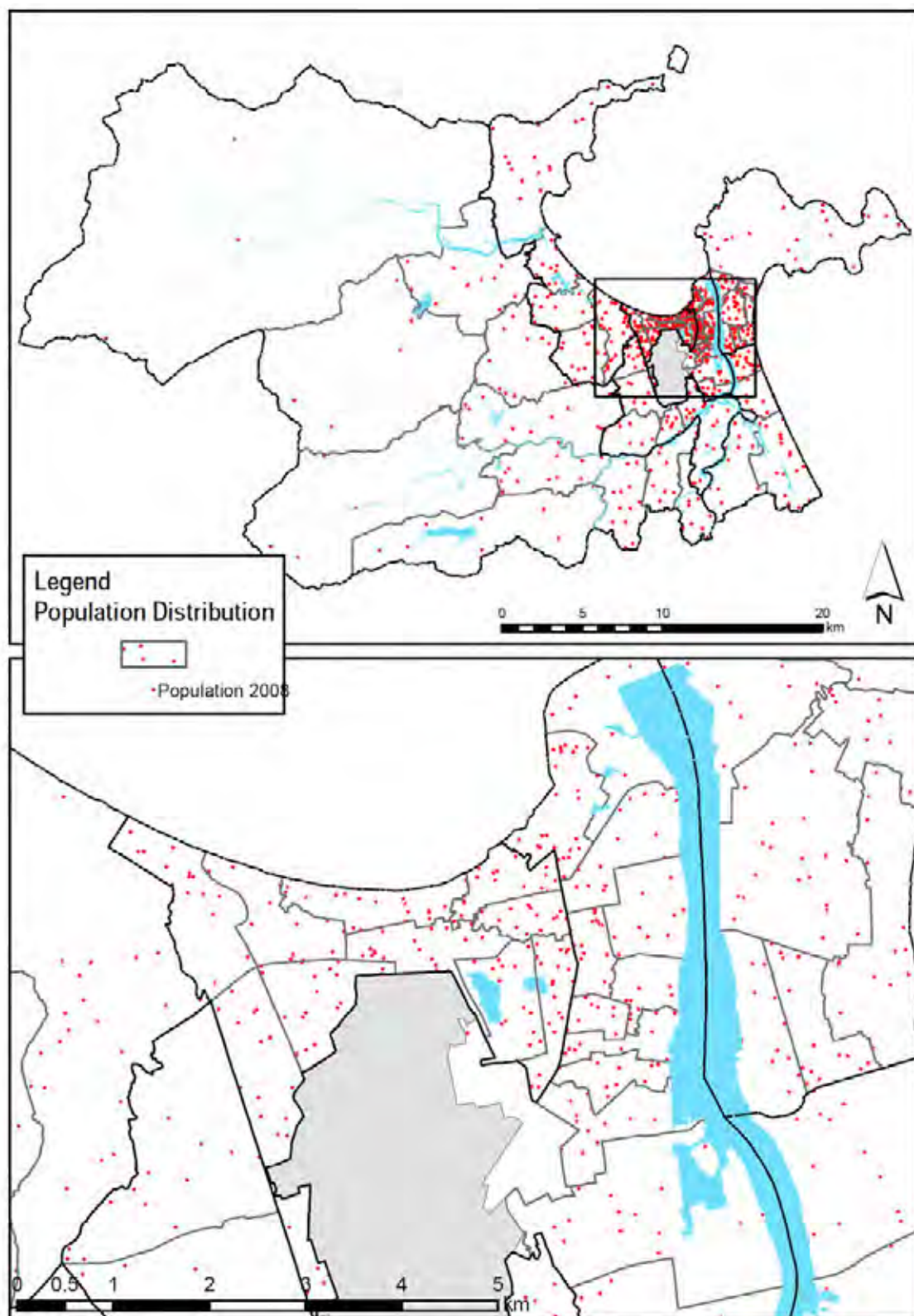
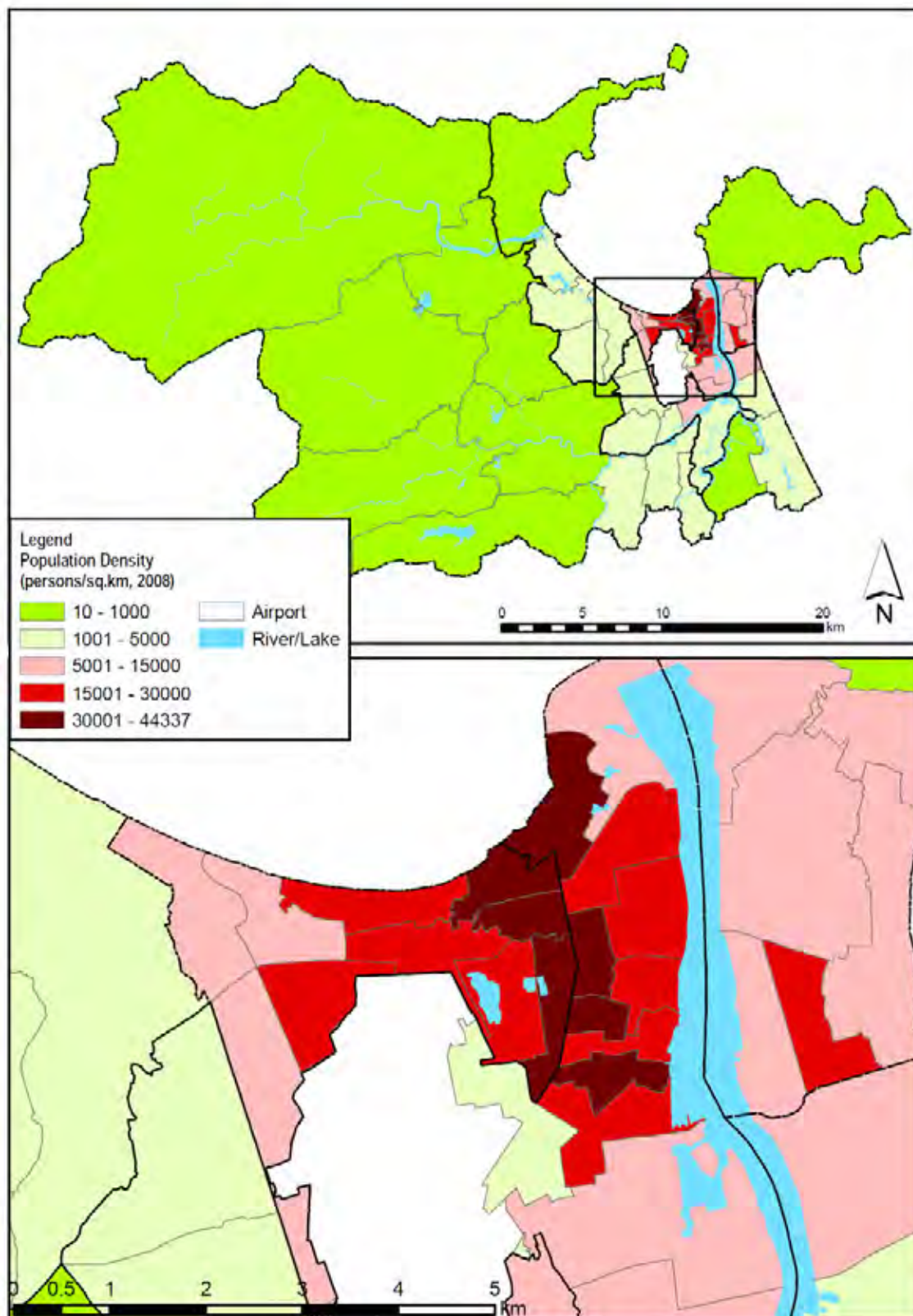


Figure 1.2 Population Distribution in 2008



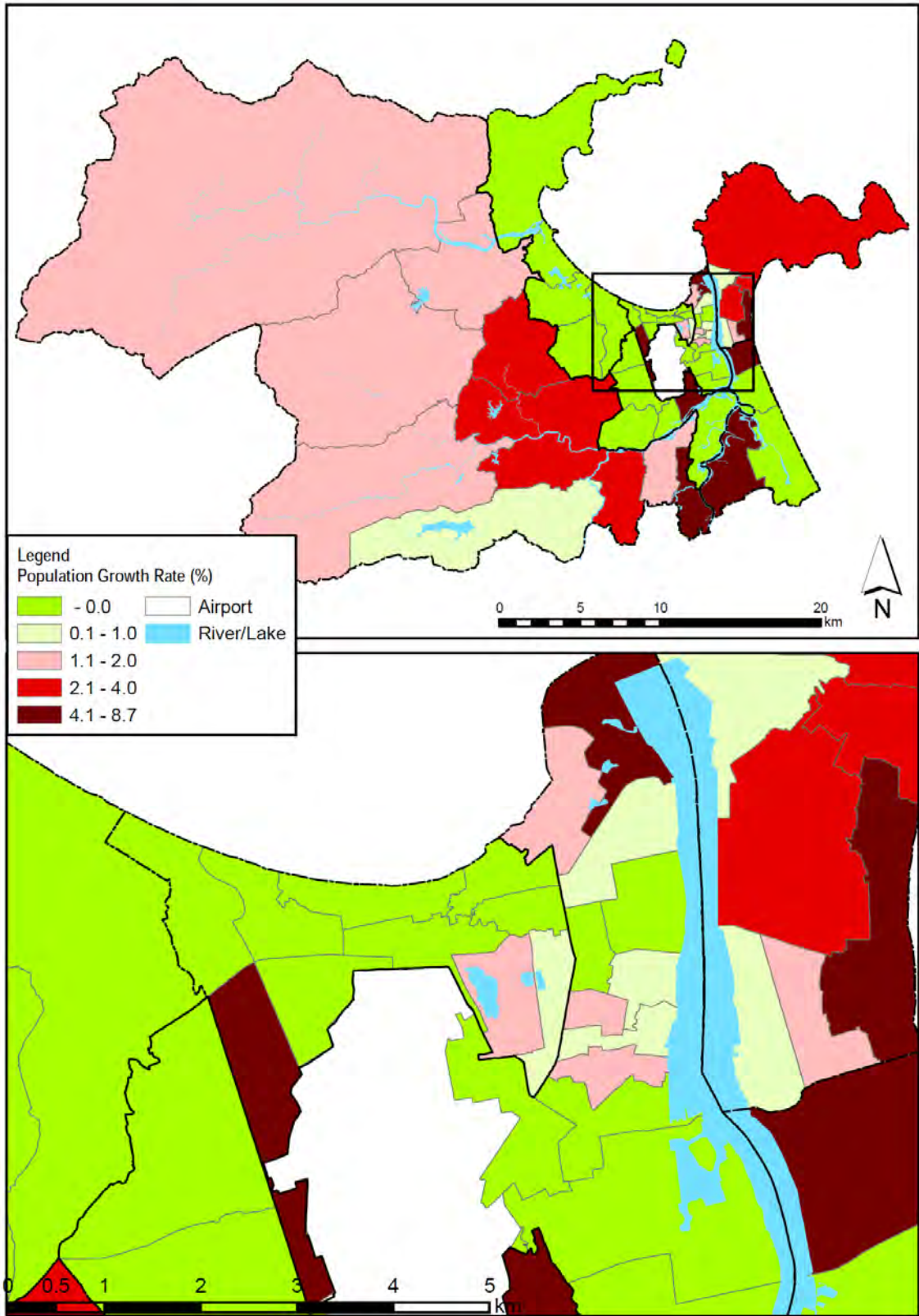
Source: DaCRISS Commune Survey, 2008

Figure 1.3 Population Density in 2008



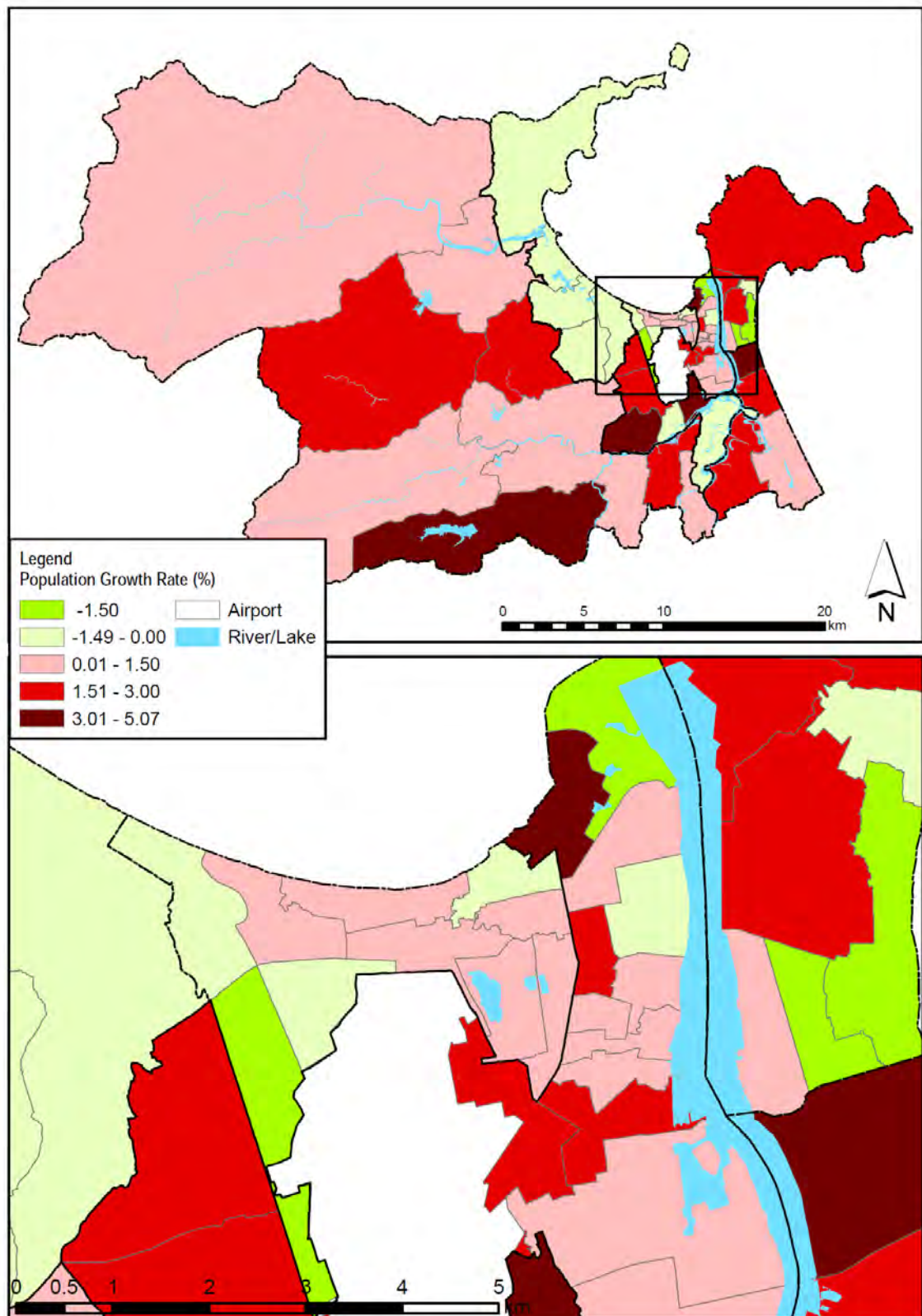
Source: DaCRISS Commune Survey, 2008

Figure 1.4 Population Growth Rate (1999-2005)



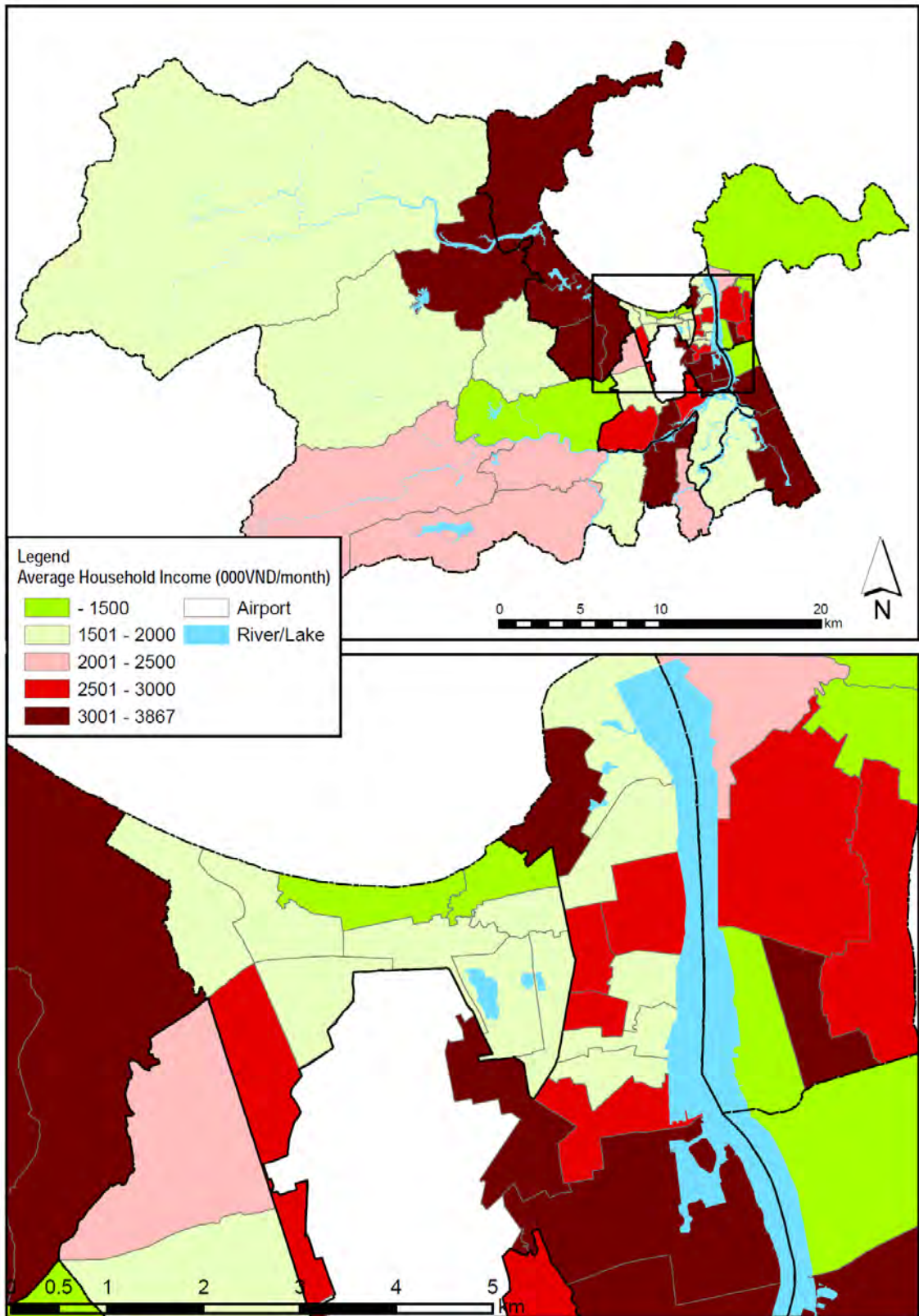
Source: DaCRISS Commune Survey, 2008

Figure 1.5 Population Growth Rate (2005-2008)



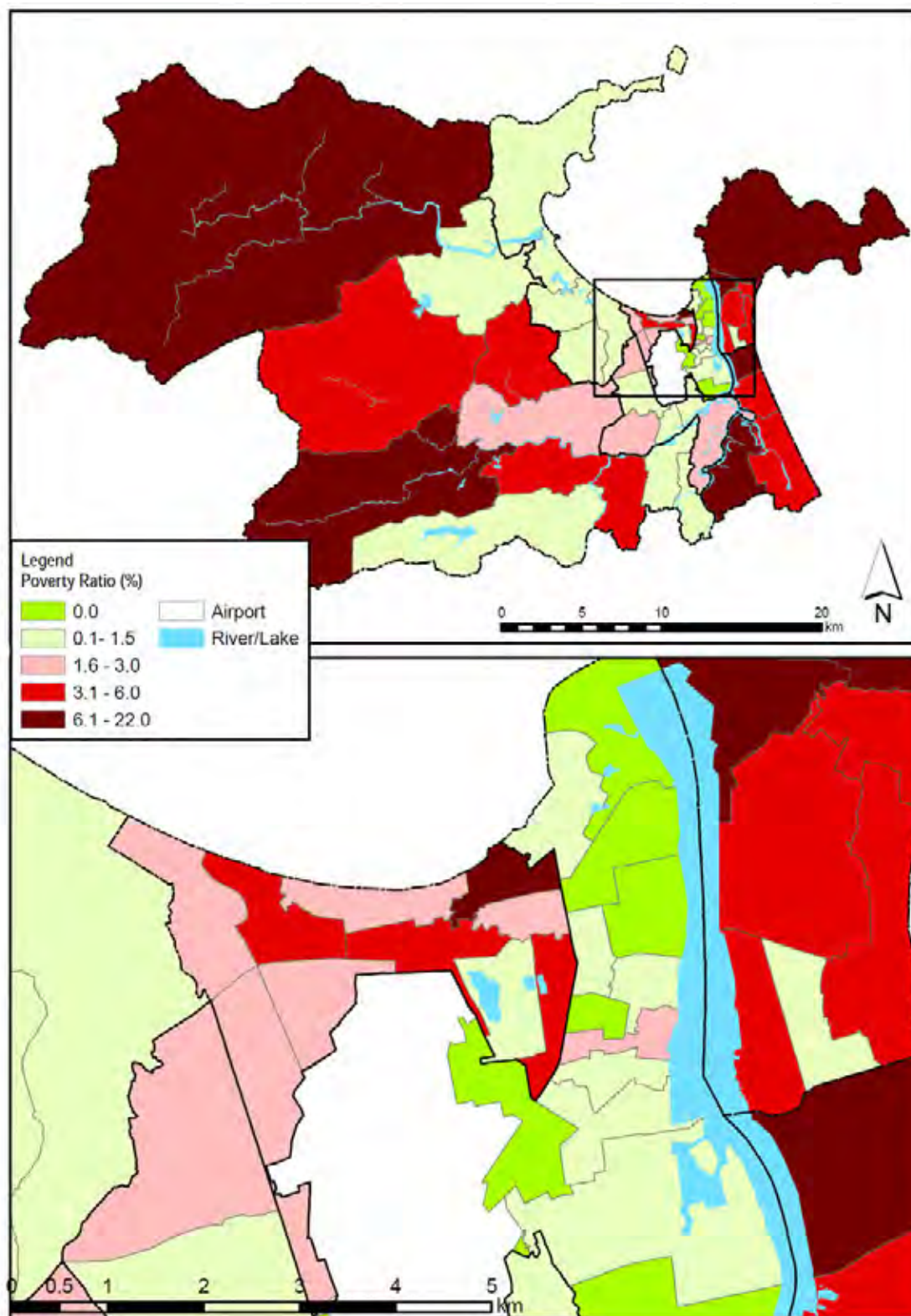
Source: DaCRISS Commune Survey, 2008

Figure 1.6 Average Household Income



Source: DaCRISS Commune Survey, 2008

Figure 1.7 Poverty Ratio



Source: DaCRISS Commune Survey, 2008

2. Enterprises and Employment

Table 2.1
No of Enterprises by Industrial Sector

District / Commune	Secondary				Tertiary														Subtotal	Total
	Mining and quarrying	Manufacturing	Electricity, gas, and water supply	Construction	Wholesale and retail trade	Hotels and restaurants	Transportation, storage, and communications	Financial intermediation	Scientific activities and technology	Real estate, rental, and business activities	Public administration and defense	Education and training	Health and social work	Recreational, cultural, and sporting activities	Activities of Party and member organizations	Community, social, and personal service activities	Private households with employed persons			
Hòa Hiệp Bắc	7	172	1	21	201	2,219	8	17	5	6	2	1	2	0	1	0	1	0	2,262	2,463
Hòa Hiệp Nam	0	141	0	7	148	697	4	67	0	0	0	0	0	0	0	0	0	0	768	916
Hòa Khánh Bắc	2	97	1	21	121	995	4	147	0	1	0	0	0	0	0	0	0	0	1,147	1,268
Hòa Khánh Nam	4	83	0	12	99	969	3	40	2	3	1	3	0	0	0	0	1	0	1,022	1,121
Hòa Minh	2	137	1	17	157	881	2	127	1	5	3	2	0	0	0	0	0	0	1,021	1,178
Quận Liên Chiểu	15	630	3	78	726	5,761	21	398	8	15	6	6	2	0	1	0	2	0	6,220	6,946
Tam Thuận	0	8	0	48	56	1,967	1	11	1	1	0	4	2	0	0	0	412	0	2,399	2,455
Thanh Khê Tây	0	27	0	56	83	954	4	20	2	7	0	1	0	0	0	0	630	0	1,618	1,701
Thanh Khê Đông	1	19	0	146	166	969	6	35	1	17	1	5	1	0	0	0	213	0	1,248	1,414
Xuân Hà	0	14	0	230	244	1,973	6	75	0	16	0	8	2	1	2	0	560	0	2,643	2,887
Tân Chính	0	10	0	23	33	2,225	6	38	1	26	3	8	2	0	2	0	310	0	2,621	2,654
Chính Gián	1	21	1	124	147	1,318	13	60	2	30	6	10	1	0	2	0	390	0	1,832	1,979
Vĩnh Trung	1	22	0	131	154	2,334	11	45	7	27	2	12	5	0	7	0	170	0	2,620	2,774
Thạc Gián	1	24	0	336	361	1,614	20	95	8	32	1	11	2	0	2	0	670	0	2,455	2,816
An Khê	0	27	2	147	176	1,068	3	20	1	32	1	0	0	0	1	0	520	0	1,646	1,822
Hòa Khê	0	26	0	43	69	1,092	7	25	0	15	2	0	1	0	0	0	520	0	1,662	1,731
Quận Thanh Khê	4	198	3	1,284	1,489	15,514	77	424	23	203	16	59	16	1	16	0	4,395	0	20,744	22,233
Thanh Bình	0	86	0	23	109	708	10	130	0	16	1	8	0	0	0	0	263	0	1,136	1,245
Thuận Phước	0	91	1	10	102	1,252	7	236	2	9	0	7	0	0	0	0	162	0	1,675	1,777
Thạch Thang	0	98	0	32	130	863	32	108	8	57	1	17	7	2	0	0	201	0	1,296	1,426
Hải Châu 1	0	89	2	17	108	1,602	34	143	31	43	0	37	5	2	6	0	388	0	2,291	2,399
Hải Châu 2	0	117	0	7	124	2,724	3	149	4	7	2	2	1	0	0	0	401	0	3,293	3,417
Phước Ninh	0	85	1	20	106	846	24	104	7	43	4	18	1	0	1	2	289	0	1,339	1,445
Hoà Thuận Tây	0	44	0	10	54	326	1	77	0	7	2	1	0	0	0	0	186	0	600	654
Hoà Thuận Đông	0	90	1	13	104	972	0	152	2	6	0	8	0	0	0	0	155	0	1,295	1,399
Nam Dương	0	64	0	10	74	416	6	92	5	10	0	6	1	0	0	0	181	0	717	791
Bình Hiên	0	97	0	8	105	488	5	180	0	11	0	8	0	0	0	0	147	0	839	944
Bình Thuận	0	36	1	14	51	391	5	145	1	16	1	251	0	0	0	0	0	0	810	861
Hoà Cường Bắc	2	80	2	29	113	827	10	91	0	11	2	7	0	0	1	0	446	0	1,395	1,508
Hoà Cường Nam	1	49	0	13	63	1,194	4	123	0	9	2	1	2	0	0	0	208	0	1,543	1,606
Quận Hải Châu	3	1,026	8	206	1,243	12,609	141	1,730	60	245	15	371	17	4	8	2	3,027	0	18,229	19,472
Thọ Quang	1	104	3	5	113	528	0	73	8	18	95	0	2	0	4	0	71	0	799	912
Nại Hiên Đông	0	32	1	1	34	281	95	36	0	16	5	4	8	1	7	0	46	0	499	533
Mân Thái	0	20	0	4	24	377	205	48	3	4	34	1	5	9	0	28	52	0	766	790
An Hải Bắc	0	101	0	1	102	529	456	122	35	12	348	21	16	4	9	0	67	0	1,619	1,721
Phước Mỹ	0	17	2	17	36	320	43	23	0	1	0	0	0	0	0	0	147	0	534	570
An Hải Tây	0	53	1	15	69	332	190	60	11	43	246	15	10	8	0	19	86	0	1,020	1,089
An Hải Đông	0	109	2	14	125	336	184	52	4	45	245	10	6	7	19	0	76	0	984	1,109
Quận Sơn Trà	1	436	9	57	503	2,703	1,173	414	61	139	973	51	47	29	39	47	545	0	6,221	6,724
Mỹ An	1	106	0	17	124	845	379	54	1	1	1	0	0	0	0	0	103	0	1,384	1,508
Khuê Mỹ	1	49	0	8	58	176	178	44	0	1	0	0	0	13	0	0	109	0	522	580
Hòa Quý	0	75	0	50	125	257	103	29	0	0	3	0	0	0	0	0	69	0	461	586
Hòa Hải	0	271	1	1	273	669	222	51	0	0	0	1	0	0	0	0	96	0	1,039	1,312
Quận Ngũ Hành Sơn	2	501	1	76	580	1,947	882	178	1	2	4	1	13	0	1	0	377	0	3,406	3,986
Khuê Trung	0	93	0	11	104	421	53	20	14	1	10	0	0	2	0	0	2	0	523	627
Hòa Phát	2	60	2	9	73	203	26	8	1	1	0	0	0	0	0	0	0	0	239	312
Hòa An	0	124	1	1	126	331	53	22	0	5	1	1	0	0	0	0	0	0	413	539
Hòa Thọ Tây	4	42	1	16	63	243	30	16	0	2	0	0	0	0	0	0	0	0	291	354
Hòa Thọ Đông	1	75	0	16	92	452	66	48	3	5	0	1	2	0	1	0	0	0	578	670
Hoà Xuân	0	60	0	7	67	97	31	0	18	0	0	0	0	0	0	0	0	0	146	213
Quận Cẩm Lệ	7	454	4	60	525	1,747	259	114	36	14	11	2	2	2	1	0	2	0	2,190	2,715
Hòa Bắc	0	22	0	0	22	60	11	14	1	0	0	0	7	0	0	0	0	0	93	115
Hòa Liên	0	50	0	1	51	103	26	27	1	0	0	0	4	2	0	0	0	0	163	214
Hòa Ninh	0	19	0	0	19	65	13	9	1	0	0	0	14	1	0	0	0	0	103	122
Hòa Sơn	5	112	0	0	117	123	41	44	2	0	0	0	24	5	0	0	0	0	239	356
Hòa Nhơn	15	65	0	6	86	220	53	14	2	2	0	1	21	12	0	0	0	0	325	411
Hòa Phú	0	11	0	1	12	49	9	11	1	0	0	0	6	0	0	0	0	0	76	88
Hòa Phong	3	111	0	6	120	340	141	63	1	0	0	0	6	4	9	0	0	0	564	684
Hòa Châu	1	54	0	16	71	113	56	29	1	0	0	0	21	5	6	0	0	0	231	302
Hòa Tiến	0	80	0	13	93	262	131	28	1	1	5	68	5	18	0	0	0	0	519	612
Hòa Phước	2	68	0	12	82	292	146	37	2	0	8	0	24	11	0	0	0	0	520	602
Hòa Khương	1	71	0	5	77	116	47	14	1	0	0	0	0	29	5	2	0	0	214	291
Huyện Hòa Vang	27	663	0	60	750	1,743	674	290	14	3	13	69	132	87	20	2	0	0	3,047	3,797
Total	59	3,908	28	1,821	5,816	42,024	3,227	3,548	203	621	1,038	559	229	123	86	51	8,348	0	60,057	65,873

Table 2.2

No of Employment by Industrial Sector

District / Commune	Secondary					Tertiary													Subtotal	Total
	Mining and quarrying	Manufacturing	Electricity, gas, and water supply	Construction	Subtotal	Wholesale and retail trade	Hotels and restaurants	Transportation, storage, and communications	Financial intermediation	Scientific activities and technology	Real estate, rental, and business activities	Public administration and defense	Education and training	Health and social work	Recreational, cultural, and sporting activities	Activities of Party and member organizations	Community, social, and personal service activities	Private households with employed persons		
Hòa Hiệp Bắc	59	24,328	291	805	25,483	3,446	85	242	58	52	6	6	117	0	9	0	64	0	4,085	29,568
Hòa Hiệp Nam	0	380	0	380	760	980	24	119	0	0	0	0	0	0	0	0	0	0	1,123	1,883
Hòa Khánh Bắc	33	2,135	6	184	2,358	1,277	25	284	0	10	0	0	0	0	0	0	0	0	1,596	3,954
Hòa Khánh Nam	74	610	0	298	982	1,461	36	195	9	69	3	59	0	0	0	0	114	0	1,946	2,928
Hòa Minh	42	863	98	468	1,471	1,605	63	535	10	113	9	10	0	0	0	0	0	0	2,345	3,816
Quận Liên Chiểu	208	28,316	395	2,135	31,054	8,769	233	1,375	77	244	18	75	117	0	9	0	178	0	11,095	42,149
Tam Thuận	0	315	0	288	603	2,248	6	115	1	107	0	63	8	0	0	0	530	0	3,078	3,681
Thanh Khê Tây	0	2,984	0	242	3,226	1,504	22	77	4	55	0	3	0	0	0	0	690	0	2,355	5,581
Thanh Khê Đông	11	221	0	621	853	1,421	55	125	30	232	5	27	48	0	0	0	290	0	2,233	3,086
Xuân Hà	0	877	0	925	1,802	2,623	58	199	0	185	0	99	11	130	8	0	720	0	4,033	5,835
Tân Chính	0	144	0	536	680	3,546	68	148	20	361	31	152	17	0	19	0	370	0	4,732	5,412
Chính Gián	70	272	5	600	947	3,211	224	534	24	267	50	39	6	0	10	0	420	0	4,785	5,732
Vĩnh Trung	11	160	0	1,162	1,333	3,759	101	183	291	344	14	70	30	0	40	0	210	0	5,042	6,375
Thạc Gián	12	326	0	1,098	1,436	3,547	229	1,164	96	313	9	364	41	0	14	0	910	0	6,687	8,123
An Khê	0	402	8	2,020	2,430	1,908	42	303	1	584	3	0	0	0	3	0	911	0	3,755	6,185
Hòa Khê	0	416	0	311	727	1,750	64	145	0	143	7	0	3	0	0	0	610	0	2,722	3,449
Quận Thanh Khê	104	6,117	13	7,803	14,037	25,517	869	2,993	467	2,591	119	817	164	130	94	0	5,661	0	39,422	53,459
Thanh Bình	0	1,505	0	972	2,477	1,282	116	389	0	130	3	49	0	0	0	0	329	0	2,298	4,775
Thuận Phước	0	2,235	13	458	2,706	1,845	75	707	103	67	0	94	0	0	0	0	219	0	3,110	3,886
Thạch Thang	0	1,592	0	2,054	3,646	3,132	721	1,379	139	1,127	4	93	81	15	0	0	364	0	7,055	10,701
Hải Châu 1	0	443	330	512	1,285	4,101	658	1,500	1,107	658	0	388	21	75	159	0	660	0	9,327	10,612
Hải Châu 2	0	468	0	245	713	4,000	21	667	45	78	10	30	12	0	0	0	553	0	5,416	6,129
Phước Ninh	0	439	7	822	1,268	2,863	470	406	296	637	24	142	6	0	8	29	409	0	5,290	6,558
Hoà Thuận Tây	0	152	0	355	507	740	25	1,267	0	106	11	3	0	0	0	0	302	0	2,454	2,961
Hoà Thuận Đông	0	414	123	308	845	1,472	0	657	21	268	0	41	0	0	0	0	186	0	2,645	3,490
Nam Dương	0	294	0	446	740	1,630	356	410	296	46	0	31	18	0	0	0	299	0	3,086	3,826
Bình Hiên	0	358	0	503	861	1,102	43	215	0	123	0	60	0	0	0	0	229	0	1,772	2,633
Bình Thuận	0	173	4	482	659	1,101	63	872	12	129	5	384	0	0	0	0	0	0	2,566	3,225
Hoà Cường Bắc	57	567	7	1,673	2,304	1,603	142	316	0	134	26	50	0	0	12	0	610	0	2,893	5,197
Hoà Cường Nam	15	980	0	346	1,341	1,434	41	445	0	244	10	5	57	0	0	0	1,581	0	3,817	5,158
Quận Hải Châu	72	9,620	484	9,176	19,352	26,305	2,731	9,230	2,019	3,747	93	1,370	195	90	179	29	5,741	0	51,729	71,081
Thọ Quang	7	6,892	29	90	7,018	747	0	73	493	18	106	0	9	0	8	0	170	0	1,624	8,642
Nại Hiên Đông	0	618	9	18	645	360	159	41	0	17	8	4	14	1	8	0	60	0	672	1,317
Mãn Thái	0	125	0	28	153	504	322	59	5	6	38	18	8	11	0	33	85	0	1,089	1,242
An Hải Bắc	0	8,679	0	101	8,780	992	1,355	462	83	128	369	139	53	7	18	0	98	0	3,704	12,484
Phước Mỹ	0	83	10	304	397	543	288	62	0	1	0	0	0	0	0	0	205	0	1,099	1,496
An Hải Tây	0	919	82	770	1,771	733	743	742	27	101	257	25	38	49	0	68	278	0	3,061	4,832
An Hải Đông	0	561	16	309	886	761	513	180	33	124	245	22	34	26	68	0	160	0	2,166	3,052
Quận Sơn Trà	7	17,877	146	1,620	19,650	4,640	3,380	1,619	641	395	1,023	208	156	94	102	101	1,056	0	13,415	33,065
Mỹ An	30	707	0	365	1,102	1,136	756	222	6	10	9	0	0	0	0	0	160	0	2,299	3,401
Khuê Mỹ	20	1,848	0	774	2,642	291	720	163	0	5	0	0	33	0	36	0	177	0	1,425	4,067
Hòa Quý	0	339	0	272	611	281	115	31	0	0	250	0	0	0	0	0	102	0	779	1,390
Hòa Hải	0	936	10	18	964	974	513	84	0	0	0	2	0	0	0	0	188	0	1,761	2,725
Quận Ngũ Hành Sơn	50	3,830	10	1,429	5,319	2,682	2,104	500	6	15	259	2	33	0	36	0	627	0	6,264	11,583
Khuê Trung	0	2,048	0	356	2,404	1,106	157	62	150	6	49	0	0	33	0	0	127	0	1,690	4,094
Hòa Phát	180	480	23	382	1,065	526	32	42	4	3	3	3	3	3	3	3	3	3	3	3
Hòa An	0	1,120	73	32	1,225	586	83	370	0	35	3	19	0	0	0	0	0	0	1,096	2,321
Hòa Thọ Tây	424	1,144	43	632	2,243	338	30	140	0	13	0	0	0	0	0	0	0	0	521	2,764
Hòa Thọ Đông	60	3,559	0	383	4,002	704	194	164	38	246	0	8	8	0	7	0	0	0	1,369	5,371
Hòa Xuân	0	93	0	7	100	114	46	0	0	0	0	0	0	0	0	0	0	0	160	260
Quận Cẩm Lệ	664	8,444	139	1,792	11,039	3,374	542	778	192	303	55	30	11	36	10	3	130	3	4,839	14,813
Hòa Bắc	0	32	0	0	32	80	14	14	1	0	0	0	7	0	0	0	0	0	116	148
Hòa Liên	0	70	0	3	73	117	27	31	1	0	0	0	5	2	0	0	0	0	183	256
Hòa Ninh	0	174	0	0	174	82	49	14	1	0	0	0	17	2	0	0	0	0	165	339
Hòa Sơn	63	323	0	0	386	152	48	94	8	0	0	0	26	6	0	0	0	0	334	720
Hòa Nhơn	454	503	0	429	1,386	226	80	121	27	20	0	12	24	12	0	0	0	0	522	1,908
Hòa Phú	0	28	0	25	53	54	9	14	1	0	0	0	6	0	0	0	0	0	84	137
Hòa Phong	12	424	0	87	523	509	185	69	1	0	0	0	72	4	10	0	0	0	850	1,373
Hòa Châu	5	332	0	582	919	324	138	110	1	0	0	0	32	5	8	0	0	0	618	1,537
Hòa Tiến	0	565	0	282	847	355	174	34	1	2	5	75	5	18	0	0	0	0	669	1,516
Hòa Phước	45	621	0	241	907	417	162	145	6	0	10	0	34	11	0	0	0	0	785	1,692
Hòa Khương	20	640	0	71	731	171	63	17	1	0	0	0	0	31	5	2	0	0	290	1,021
Huyện Hòa Vang	599	3,712	0	1,720	6,031	2,487	949	663	49	22	15	87	228	91	23	2	0	0	4,616	10,647
Total	1,704	77,916	1,187	25,675	106,482	73,774	10,808	17,158	3,451	7,317	1,582	2,589	904	441	453	135	13,393	3	131,380	236,797

Table 2.3
Average No of Employment (Per Enterprise by Industrial Sector)

District / Commune	Secondary					Tertiary													Total		
	Mining and quarrying	Manufacturing	Electricity, gas, and water supply	Construction	Subtotal	Wholesale and retail trade	Hotels and restaurants	Transportation, storage, and communications	Financial intermediation	Scientific activities and technology	Real estate, rental, and business activities	Public administration and defense	Education and training	Health and social work	Recreational, cultural, and sporting activities	Activities of Party and member organizations	Community, social, and personal service activities	Private households with employed persons		Subtotal	
Hòa Hiệp Bắc	11.8	141.4	291.0	38.3	128.1	1.6	10.6	14.2	11.6	8.7	3.0	6.0	58.5	-	9.0	-	64.0	-	1.8	12.0	
Hòa Hiệp Nam	-	2.7	-	54.3	5.1	1.4	6.0	1.8	-	-	-	-	-	-	-	-	-	-	-	1.5	2.1
Hòa Khánh Bắc	16.5	22.0	6.0	8.8	19.5	1.3	6.3	1.9	-	10.0	-	-	-	-	-	-	-	-	-	1.4	3.1
Hòa Khánh Nam	18.5	7.3	-	24.8	9.9	1.5	12.0	4.9	4.5	23.0	3.0	19.7	-	-	-	-	114.0	-	-	1.9	2.6
Hòa Minh	21.0	6.3	98.0	27.5	9.4	1.8	31.5	4.2	10.0	22.6	3.0	5.0	-	-	-	-	-	-	-	2.3	3.2
Quận Liên Chiểu	14.3	44.9	131.7	27.4	42.8	1.5	11.1	3.5	9.6	16.3	3.0	12.5	58.5	-	9.0	-	89.0	-	-	1.8	6.1
Tam Thuận	-	39.4	-	6.0	10.8	1.1	6.0	10.5	1.0	107.0	-	15.8	4.0	-	-	-	1.3	-	-	1.3	1.5
Thanh Khê Tây	-	110.5	-	4.3	38.9	1.6	5.5	3.9	2.0	7.9	-	3.0	-	-	-	-	1.1	-	-	1.5	3.3
Thanh Khê Đông	11.0	11.6	-	4.3	5.1	1.5	9.2	3.6	30.0	13.6	5.0	5.4	48.0	-	-	-	1.4	-	-	1.8	2.2
Xuân Hà	-	62.6	-	4.0	7.4	1.3	9.7	2.7	-	11.6	-	12.4	5.5	130.0	4.0	-	1.3	-	-	1.5	2.0
Tân Chính	-	14.4	-	23.3	20.6	1.6	11.3	3.9	20.0	13.9	10.3	19.0	8.5	-	9.5	-	1.2	-	-	1.8	2.0
Chính Gián	70.0	13.0	5.0	4.8	6.4	2.4	17.2	8.9	12.0	8.9	8.3	3.9	6.0	-	5.0	-	1.1	-	-	2.6	2.9
Vĩnh Trung	11.0	7.3	-	8.9	8.7	1.6	9.2	4.1	41.6	12.7	7.0	5.8	6.0	-	5.7	-	1.2	-	-	1.9	2.3
Thạc Gián	12.0	13.6	-	3.3	4.0	2.2	11.5	12.3	12.0	9.8	9.0	33.1	20.5	-	7.0	-	1.4	-	-	2.7	2.9
An Khê	-	14.9	4.0	13.7	13.8	1.8	14.0	15.2	1.0	18.3	3.0	-	-	-	3.0	-	1.8	-	-	2.3	3.4
Hòa Khê	-	16.0	-	7.2	10.5	1.6	9.1	5.8	-	9.5	3.5	-	3.0	-	-	-	1.2	-	-	1.6	2.0
Quận Thanh Khê	26.0	30.9	4.3	6.1	9.4	1.6	11.3	7.1	20.3	12.8	7.4	13.8	10.3	130.0	5.9	-	1.3	-	-	1.9	2.4
Thanh Bình	-	17.5	-	42.3	22.7	1.8	11.6	3.0	-	8.1	3.0	6.1	-	-	-	-	1.3	-	-	2.0	3.8
Thuận Phước	-	24.6	13.0	45.8	26.5	1.5	10.7	3.0	51.5	7.4	-	13.4	-	-	-	-	1.4	-	-	1.9	3.3
Thạch Thang	-	16.2	-	64.2	28.0	3.6	22.5	12.8	17.4	19.8	4.0	5.5	11.6	7.5	-	-	1.8	-	-	5.4	7.5
Hải Châu 1	-	5.0	165.0	30.1	11.9	2.6	19.4	10.5	35.7	15.3	-	10.5	4.2	37.5	26.5	-	1.7	-	-	4.1	4.4
Hải Châu 2	-	4.0	-	35.0	5.8	1.5	7.0	4.5	11.3	11.1	5.0	15.0	12.0	-	-	-	1.4	-	-	1.6	1.8
Phước Ninh	-	5.2	7.0	41.1	12.0	3.4	19.6	3.9	42.3	14.8	6.0	7.9	6.0	-	8.0	14.5	1.4	-	-	4.0	4.5
Hoà Thuận Tây	-	3.5	-	35.5	9.4	2.3	25.0	16.5	-	15.1	5.5	3.0	-	-	-	-	1.6	-	-	4.1	4.5
Hoà Thuận Đông	-	4.6	123.0	23.7	8.1	1.5	-	4.3	10.5	44.7	-	5.1	-	-	-	-	1.2	-	-	2.0	2.5
Nam Dương	-	4.6	-	44.6	10.0	3.9	59.3	4.5	59.2	4.6	-	5.2	18.0	-	-	-	1.7	-	-	4.3	4.8
Bình Hiên	-	3.7	-	62.9	8.2	2.3	8.6	1.2	-	11.2	-	7.5	-	-	-	-	1.6	-	-	2.1	2.8
Bình Thuận	-	4.8	4.0	34.4	12.9	2.8	12.6	6.0	12.0	8.1	5.0	1.5	-	-	-	-	-	-	-	3.2	3.7
Hòa Cường Bắc	28.5	7.1	3.5	57.7	20.4	1.9	14.2	3.5	-	12.2	13.0	7.1	-	-	12.0	-	1.4	-	-	2.1	3.4
Hòa Cường Nam	15.0	20.0	-	26.6	21.3	1.2	10.3	3.6	-	27.1	5.0	5.0	28.5	-	-	-	7.6	-	-	2.5	3.2
Quận Hải Châu	24.0	9.4	60.5	44.5	15.6	2.1	19.4	5.3	33.7	15.3	6.2	3.7	11.5	22.5	22.4	14.5	1.9	-	-	2.8	3.7
Thọ Quang	7.0	66.3	9.7	18.0	62.1	1.4	-	1.0	61.6	1.0	1.1	-	4.5	-	2.0	-	2.4	-	-	2.0	9.5
Nại Hiên Đông	-	19.3	9.0	18.0	19.0	1.3	1.7	1.1	-	1.1	1.6	1.0	1.8	1.0	1.1	-	1.3	-	-	1.3	2.5
Mân Thái	-	6.3	-	7.0	6.4	1.3	1.6	1.2	1.7	1.5	1.1	18.0	1.6	1.2	-	1.2	1.6	-	-	1.4	1.6
An Hải Bắc	-	85.9	-	101.0	86.1	1.9	3.0	3.8	2.4	10.7	1.1	6.6	3.3	1.8	2.0	-	1.5	-	-	2.3	7.3
Phước Mỹ	-	4.9	5.0	17.9	11.0	1.7	6.7	2.7	-	1.0	-	-	-	-	-	-	1.4	-	-	2.1	2.6
An Hải Tây	-	17.3	82.0	51.3	25.7	2.2	3.9	12.4	2.5	2.3	1.0	1.7	3.8	6.1	-	3.6	3.2	-	-	3.0	4.4
An Hải Đông	-	5.1	8.0	22.1	7.1	2.3	2.8	3.5	8.3	2.8	1.0	2.2	5.7	3.7	3.6	-	2.1	-	-	2.2	2.8
Quận Sơn Trà	7.0	41.0	16.2	28.4	39.1	1.7	2.9	3.9	10.5	2.8	1.1	4.1	3.3	3.2	2.6	2.1	1.9	-	-	2.2	4.9
Mỹ An	30.0	6.7	-	21.5	8.9	1.3	2.0	4.1	6.0	10.0	9.0	-	-	-	-	-	1.6	-	-	1.7	2.3
Khuê Mỹ	20.0	37.7	-	96.8	45.6	1.7	4.0	3.7	-	5.0	-	-	2.5	-	36.0	-	1.6	-	-	2.7	7.0
Hòa Quý	-	4.5	-	5.4	4.9	1.1	1.1	1.1	-	-	-	83.3	-	-	-	-	1.5	-	-	1.7	2.4
Hòa Hải	-	3.5	10.0	18.0	3.5	1.5	2.3	1.6	-	-	-	2.0	-	-	-	-	2.0	-	-	1.7	2.1
Quận Ngũ Hành Sơn	25.0	7.6	10.0	18.8	9.2	1.4	2.4	2.8	6.0	7.5	64.8	2.0	2.5	-	36.0	-	1.7	-	-	1.8	2.9
Khuê Trung	-	22.0	-	32.4	23.1	2.6	3.0	3.1	10.7	6.0	4.9	-	-	16.5	-	-	63.5	-	-	3.2	6.5
Hòa Phát	90.0	8.0	11.5	42.4	14.6	2.6	1.2	5.3	4.0	3.0	-	-	-	-	-	-	-	-	-	2.5	5.4
Hòa An	-	9.0	73.0	32.0	9.7	1.8	1.6	16.8	-	7.0	3.0	19.0	-	-	-	-	-	-	-	2.7	4.3
Hòa Thọ Tây	106.0	27.2	43.0	39.5	35.6	1.4	1.0	8.8	-	6.5	-	-	-	-	-	-	-	-	-	1.8	7.8
Hòa Thọ Đông	60.0	47.5	-	23.9	43.5	1.6	2.9	3.4	12.7	49.2	-	8.0	4.0	-	7.0	-	-	-	-	2.4	8.0
Hoà Xuân	-	1.6	-	1.0	1.5	1.2	1.5	-	0.0	-	-	-	-	-	-	-	-	-	-	1.1	1.2
Quận Cẩm Lệ	94.9	18.6	34.8	29.9	21.0	1.9	2.1	6.8	5.3	21.6	5.0	15.0	5.5	18.0	10.0	-	65.0	-	-	2.2	5.5
Hòa Bắc	-	1.5	-	-	1.5	1.3	1.3	1.0	1.0	-	-	-	1.0	-	-	-	-	-	-	1.2	1.3
Hòa Liên	-	1.4	-	3.0	1.4	1.1	1.0	1.1	1.0	-	-	-	1.3	1.0	-	-	-	-	-	1.1	1.2
Hòa Ninh	-	9.2	-	-	9.2	1.3	3.8	1.6	1.0	-	-	-	1.2	2.0	-	-	-	-	-	1.6	2.8
Hòa Sơn	12.6	2.9	-	-	3.3	1.2	1.2	2.1	4.0	-	-	-	1.1	1.2	-	-	-	-	-	1.4	2.0
Hòa Nhơn	30.3	7.7	-	71.5	16.1	1.0	1.5	8.6	13.5	10.0	-	12.0	1.1	1.0	-	-	-	-	-	1.6	4.6
Hòa Phú	-	2.5	-	25.0	4.4	1.1	1.0	1.3	1.0	-	-	-	1.0	-	-	-	-	-	-	1.1	1.6
Hòa Phong	4.0	3.8	-	14.5	4.4	1.5	1.3	1.1	1.0	-	-	-	12.0	1.0	1.1	-	-	-	-	1.5	2.0
Hòa Châu	5.0	6.1	-	36.4	12.9	2.9	2.5	3.8	1.0	-	-	-	1.5	1.0	1.3	-	-	-	-	2.7	5.1
Hòa Tiến	-	7.1	-	21.7	9.1	1.4	1.3	1.2	1.0	2.0	1.0	1.1	1.0	1.0	-	-	-	-	-	1.3	2.5
Hòa Phước	22.5	9.1	-	20.1	11.1	1.4	1.1	3.9	3.0	-	1.3	-	1.4	1.0	-	-	-	-	-	1.5	2.8
Hòa Khương	20.0	9.0	-	14.2	9.5	1.5	1.3	1.2	1.0	-	-	-	-	1.1	1.0	1.0	-	-	-	1.4	3.5
Huyện Hòa Vang	22.2	5.6	-	28.7	8.0	1.4	1.4	2.3	3.5	7.3	1.2	1.3	1.7	1.0	1.2	1.0	-	-	-	1.5	2.8
Total	29.9	19.9	42.4	14.1	18.3	1.8	3.3	4.8	17.0	11.8	1.5	4.6	3.9	3.6	5.2	2.6	1.6	-	2.2	3.6	

3. Infrastructure Services

Table 3.1
Infrastructure Services

District / Commune	Basic Needs Coverage (%)						
	Primary Health Care	Education		Piped Drinking Water	Electricity	Telephone	Drainage
		Primary	Secondary				
Hòa Hiệp Bắc	96	99	98	78	100	46	48
Hòa Hiệp Nam	93	99	96	35	100	45	30
Hòa Khánh Bắc	90	99	96	30	100	40	25
Hòa Khánh Nam	94	99	98	75	100	48	47
Hòa Minh	95	99	97	70	100	47	50
Quận Liên Chiểu	94	99	97	58	100	45	40
Tam Thuận	100	100	100	100	100	85	85
Thanh Khê Tây	100	100	100	75	100	80	80
Thanh Khê Đông	90	100	100	96	100	72	100
Xuân Hà	100	100	100	90	100	90	90
Tân Chính	100	100	100	95	100	90	100
Chính Gián	100	100	100	100	100	75	100
Vĩnh Trung	100	100	100	100	100	98	96
Thạc Gián	100	100	100	100	100	90	85
An Khê	100	100	100	60	100	70	80
Hòa Khê	100	100	100	100	100	80	95
Quận Thanh Khê	99	100	100	92	100	83	91
Thanh Bình	100	100	100	100	100	75	95
Thuận Phước	100	100	100	100	100	85	100
Thạch Thang	70	100	100	99	100	83	90
Hải Châu 1	100	100	100	100	100	100	95
Hải Châu 2	100	100	100	100	100	99	99
Phước Ninh	100	100	100	100	100	85	100
Hoà Thuận Tây	100	100	100	98	100	97	100
Hoà Thuận Đông	100	100	99	77	100	99	98
Nam Dương	100	100	100	100	100	98	100
Bình Hiên	100	100	100	95	100	90	100
Bình Thuận	100	100	100	100	100	100	90
Hoà Cường Bắc	100	100	100	91	100	100	100
Hoà Cường Nam	100	100	100	90	100	85	80
Quận Hải Châu	98	100	100	96	100	92	96
Thọ Quang	100	100	100	90	100	85	80
Nại Hiên Đông	98	100	100	96	100	75	90
Mân Thái	80	100	100	75	100	97	75
An Hải Bắc	100	100	100	80	100	95	60
Phước Mỹ	100	100	100	100	100	80	100
An Hải Tây	100	97	90	90	100	80	70
An Hải Đông	100	100	100	80	100	85	80
Quận Sơn Trà	97	100	99	87	100	85	79
Mỹ An	100	100	100	90	100	98	67
Khuê Mỹ	100	100	100	10	100	10	10
Hòa Quý	100	100	100	9	100	20	-
Hòa Hải	100	100	100	30	100	30	-
Quận Ngũ Hành Sơn	100	100	100	35	100	39	39
Khuê Trung	100	90	90	70	100	60	80
Hòa Phát	100	86	79	30	100	54	20
Hòa An	100	80	78	40	100	80	10
Hòa Thọ Tây	100	80	78	33	100	15	10
Hòa Thọ Đông	90	86	86	60	100	80	40
Hoà Xuân	95	90	90	-	100	40	-
Quận Cẩm Lệ	98	85	84	47	100	55	32
Hòa Bắc	100	100	100	-	100	40	-
Hòa Liên	100	100	100	20	100	85	-
Hòa Ninh	100	100	100	-	100	75	-
Hòa Sơn	90	100	100	12	100	45	-
Hòa Nhơn	100	100	100	5	100	35	-
Hòa Phú	90	100	100	-	100	50	-
Hòa Phong	100	100	100	45	100	75	-
Hòa Châu	100	100	100	30	100	95	-
Hòa Tiến	70	70	100	50	100	70	-
Hòa Phước	75	100	91	-	100	87	-
Hòa Khương	100	100	98	46	100	87	-
Huyện Hòa Vang	93	97	99	30	100	68	-
Total	97	98	98	71	100	73	75

Table 3.2
Road Conditions

District / Commune	Road Conditions							
	From Commune Center to District Center				From Commune Center to Provincial Center			
	Distance (km)	Road Conditions 1)	Seasonal Disruption 2)	Vehicle Travel Time (min)	Distance (km)	Road Conditions 1)	Seasonal Disruption 2)	Vehicle Travel Time (min)
Hòa Hiệp Bắc	2	3		5	10	3		10
Hòa Hiệp Nam	2	3		15	12	3		30
Hòa Khánh Bắc	5	3		20	15	3		35
Hòa Khánh Nam	2	3		5	9	3		15
Hòa Minh	3	3		8	7	3		14
Quận Liên Chiểu	3	0	0	11	11	0	0	21
Tam Thuận	3	3		10	2	3		6
Thanh Khê Tây	7	2	X	20	7	3		35
Thanh Khê Đông	3	3		10	5	3		30
Xuân Hà	0.5	3		2	4	3		6
Tân Chính	3	3		15	-	3		15
Chính Gián	2	2		25	4	3		35
Vĩnh Trung	4	3		20	2	3		10
Thạc Gián	4.5	3		25	3	3		15
An Khê	3	3		10	6	3		30
Hòa Khê	2	3		10	5	3		25
Quận Thanh Khê	3	0	10	15	4	0	0	21
Thanh Bình	4	3		10	-	3		10
Thuận Phước	3	3		10	3	3		10
Thạch Thang	1.5	3		6	1	3		5
Hải Châu 1	0.2	3		2	0.2	3		2
Hải Châu 2	3	3		10	2	3		10
Phước Ninh	1	3		10	1.5	3		15
Hoà Thuận Tây	3	3		15	3	3		15
Hoà Thuận Đông	3	3		10	3	3		10
Nam Dương	1.5	3		4	1.5	3		4
Bình Hiên	1	3		10	1.5	3		15
Bình Thuận	1	3		10	1.5	3		15
Hoà Cường Bắc	3	3		10	3	3		10
Hoà Cường Nam	4	3		10	6	3		15
Quận Hải Châu	2	0	0	9	2	0	0	10
Thọ Quang	5	3		10	7	3		15
Nại Hiên Đông	3	3		10	5	3		15
Mân Thái	3	3		10	5	3		15
An Hải Bắc	0.5	3		2	1	3		5
Phước Mỹ	2	3		5	5	3		10
An Hải Tây	0.5	2		2	2	3		10
An Hải Đông	1	3		5	3	3		15
Quận Sơn Trà	2	0	0	6	4	0	0	12
Mỹ An	2.5	2		3	5	2		7
Khuê Mỹ	2	2	X	15	6	3		45
Hòa Quý	7	2		15	13	2	X	30
Hòa Hải	2	3		5	8	3		20
Quận Ngũ Hành Sơn	3	0	25	10	8	0	25	26
Khuê Trung	1	3		3	5	3		15
Hòa Phát	5	3		15	10	3		30
Hòa An	7	2		20	10	3		30
Hòa Thọ Tây	4	2		10	15	3		30
Hòa Thọ Đông	2	3	X	10	7	3		20
Hoà Xuân	3	-		10	6	3		20
Quận Cẩm Lệ	4	0	17	11	9	0	0	24
Hòa Bắc	28	2	X	60	30	2	X	60
Hòa Liên	20	3		25	-	3		40
Hòa Ninh	19	3		25	21	1		30
Hòa Sơn	20	3	X	25	30	2	X	45
Hòa Nhơn	8	3		15	15	3		30
Hòa Phú	18	2	X	30	25	2	X	55
Hòa Phong	10	3	X	15	20	3	X	30
Hòa Châu	7	3		10	14	3		20
Hòa Tiến	8	-	X	15	18	3	X	45
Hòa Phước	7	3	X	15	14	3		30
Hòa Khương	10	2		20	20	2		40
Huyện Hòa Vang	14	0	55	23	21	9	45	39
Total	5	0	16	13	8	2	11	22

1) 1= Bad, 2 = Fair, 3 = Good, percentage of communes that answered "Bad" indicated for district data

2) Communes that answered "Yes" is indicated, percentage indicated for district data

Table 3.3

Priority Infrastructure for Required Development Identified by Commune

District / Commune		First Priority	Second Priority	Third Priority
Quận Liên Chiểu	Hòa Hiệp Bắc	Pollution control	Vocational training services	Provincial policy
	Hòa Hiệp Nam	Pollution control	Roads	Drainage
	Hòa Khánh Bắc	Pollution control	Environmental protection	Roads
	Hòa Khánh Nam	Pollution control	Environmental protection	Provincial policy
	Hòa Minh	Vocational training services	Provincial policy	National policy
Quận Thanh Khê	Tam Thuận	Land for enterprises	Environmental protection	National policy
	Thanh Khê Tây	Land for enterprises	Vocational training services	National policy
	Thanh Khê Đông	National policy	Education services	Environmental protection
	Xuân Hà	Water supply	Power supply	Roads
	Tân Chính	Land for housing	Vocational training services	Drainage
	Chính Gián	Education services	Health services	Environmental protection
	Vĩnh Trung	Roads	Drainage	Water supply
	Thạc Gián	Drainage	Land for housing	Environmental protection
	An Khê	Education services	Environmental protection	National policy
	Hòa Khê	Roads	Education services	Vocational training services
Quận Hải Châu	Thanh Bình	Health services	Education services	Provincial policy
	Thuận Phước	Roads	Health services	Environmental protection
	Thạch Thang	Provincial policy	Vocational training services	Environmental protection
	Hải Châu 1	Vocational training services	Land for housing	Land for enterprises
	Hải Châu 2	Education services	Pollution control	Provincial policy
	Phước Ninh	Roads	Environmental protection	Education services
	Hoà Thuận Tây	Education services	Health services	Environmental protection
	Hoà Thuận Đông	Environmental protection	Vocational training services	Provincial policy
	Nam Dương	Provincial policy	Education services	Environmental protection
	Bình Hiên	Education services	Health services	Environmental protection
	Bình Thuận	Education services	Land for housing	Environmental protection
	Hoà Cường Bắc	Vocational training services	Education services	Environmental protection
	Hoà Cường Nam	Education services	Health services	Vocational training services
Quận Sơn Trà	Thọ Quang	Drainage	Environmental protection	Pollution control
	Nại Hiên Đông	Education services	Provincial policy	Land for enterprises
	Mân Thái	Drainage	Pollution control	Provincial policy
	An Hải Bắc	Vocational training services	Provincial policy	Drainage
	Phước Mỹ	Roads	Water supply	Drainage
	An Hải Tây	Vocational training services	Drainage	Land for housing
	An Hải Đông	Education services	Land for enterprises	Vocational training services
Quận Ngũ H ành Sơn	Mỹ An	Roads	Vocational training services	Provincial policy
	Khuê Mỹ	Roads	Land for enterprises	Provincial policy
	Hòa Quý	Roads	Education services	Provincial policy
	Hòa Hải	Roads	Education services	Health services
Quận Cẩm Lệ	Khuê Trung	Roads	Environmental protection	Vocational training services
	Hòa Phát	Roads	Provincial policy	Land for enterprises
	Hòa An	Roads	Water supply	Environmental protection
	Hòa Thọ Tây	Roads	Education services	Environmental protection
	Hòa Thọ Đông	Drainage	Pollution control	Environmental protection
	Hoà Xuân	Water supply	Roads	Vocational training services
Huyện Hòa Vang	Hòa Bắc	Education services	Health services	Environmental protection
	Hòa Liên	Roads	Water supply	Land for housing
	Hòa Ninh	Roads	Provincial policy	Other
	Hòa Sơn	Roads	Power supply	Education services
	Hòa Nhơn	Roads	Power supply	Land for housing
	Hòa Phú	Education services	Pollution control	Environmental protection
	Hòa Phong	Education services	Health services	Environmental protection
	Hòa Châu	Other	Education services	Provincial policy
	Hòa Tiến	Roads	Education services	Health services
	Hòa Phước	Water supply	Land for housing	Environmental protection
Hòa Khương	Education services	Health services	Pollution control	

4. Perceived Environmental Problems

Table 4.1

1 = No problem at all, 2 = Fair, 3 = Emerging problem, 4 = Significant problem, 5 = Very severe problem

Environmental Problems Identified by Commune

District / Commune	Groundwater Pollution	Surface Water Pollution	Saline Intrusion	Soil Pollution	Solid Waste	Air Pollution	Deforestation	Soil Erosion	Landslide	Desertification	Flooding			
											Gradual Inundation	Flash Floods	Storm Surges	
Hòa Hiệp Bắc	4	2	1	2	2	4	2	2	2	1	2	2	2	1
Hòa Hiệp Nam	2	2	2	2	2	2	1	3	3	2	2	2	2	2
Hòa Khánh Bắc	5	5	2	2	2	2	2	2	2	2	2	2	2	2
Hòa Khánh Nam	4	2	1	2	2	4	2	2	2	2	2	2	2	2
Hòa Minh	2	2	2	2	2	4	1	2	2	2	2	2	2	2
Quận Liên Chiểu	3.4	2.6	1.6	2.0	2.0	3.2	1.6	2.2	2.2	1.8	2.0	2.0	2.0	1.8
Tam Thuận	2	2	2	2	2	2	1	1	1	1	2	2	2	2
Thanh Khê Tây	3	4	2	2	2	4	1	1	1	1	2	1	2	2
Thanh Khê Đông	2	2	2	2	2	2	1	2	1	1	2	1	4	4
Xuân Hà	2	2	1	1	1	1	1	1	1	1	1	1	1	4
Tân Chính	1	1	1	1	1	1	1	1	1	1	2	1	1	1
Chính Gián	1	1	1	1	2	2	1	1	1	1	1	1	1	1
Vĩnh Trung	3	2	2	2	2	2	2	2	2	2	2	2	2	2
Thạc Gián	2	1	1	2	2	3	1	1	1	1	1	1	1	1
An Khê	3	2	2	3	2	2	1	1	1	1	2	1	1	1
Quận Thanh Khê	2.1	1.9	1.6	1.8	1.8	2.1	1.1	1.2	1.1	1.1	1.7	1.2	2.0	2.0
Hòa Khê	5	5	1	5	1	1	1	1	1	1	2	1	1	1
Thanh Bình	2	1	1	1	1	2	1	1	1	1	2	1	1	1
Thuận Phước	2	4	2	2	2	2	1	1	1	1	1	1	1	1
Thạch Thang	2	2	1	1	1	2	1	1	1	1	1	1	1	1
Hải Châu 1	1	1	1	1	1	2	1	1	1	1	1	1	1	1
Hải Châu 2	1	1	1	1	4	3	1	1	1	1	1	1	1	1
Phước Ninh	1	2	1	1	2	2	1	1	1	1	1	1	2	2
Hoà Thuận Tây	1	2	1	2	1	2	1	1	1	1	3	1	2	2
Hoà Thuận Đông	1	1	1	1	1	2	1	1	1	1	1	1	1	1
Nam Dương	1	1	1	1	1	2	1	1	1	1	2	1	1	1
Bình Hiên	2	2	1	1	1	3	1	1	1	1	2	1	1	1
Bình Thuận	1	1	1	1	1	1	1	1	1	1	2	1	1	1
Hoà Cường Bắc	2	2	1	2	3	2	1	1	1	1	3	1	1	1
Hoà Cường Nam	1	1	1	1	1	2	1	1	1	1	2	1	2	2
Quận Hải Châu	1.6	1.9	1.1	1.5	1.5	2.0	1.0	1.0	1.0	1.0	1.7	1.0	1.2	1.2
Thọ Quang	3	3	1	3	1	3	1	1	2	1	2	2	2	2
Nại Hiên Đông	2	4	2	2	2	4	1	1	1	1	2	1	2	2
Mãn Thái	3	2	2	2	2	3	2	2	2	2	2	2	2	2
An Hải Bắc	5	5	1	1	2	3	1	1	1	1	2	2	2	2
Phước Mỹ	4	4	1	2	4	4	1	1	1	1	1	1	2	2
An Hải Tây	2	3	2	2	2	2	2	2	4	2	2	2	2	2
An Hải Đông	1	1	1	1	1	1	1	1	1	1	1	1	1	1
Quận Sơn Trà	2.9	3.1	1.4	1.9	2.0	2.9	1.3	1.3	1.7	1.3	1.7	1.6	1.9	1.9
Mỹ An	4	1	1	2	2	4	1	1	1	1	1	1	2	2
Khuê Mỹ	3	2	2	1	1	5	1	1	1	1	2	1	2	2
Hòa Quý	2	2	2	1	2	2	1	1	2	1	4	2	2	2
Hòa Hải	5	1	1	1	2	4	2	2	2	2	2	2	2	2
Quận Ngũ Hành Sơn	3.5	1.5	1.5	1.3	1.8	3.8	1.3	1.3	1.5	1.3	2.3	1.5	2.0	2.0
Khuê Trung	3	2	1	3	2	3	1	1	1	1	1	1	1	1
Hòa Phát	2	3	1	2	2	2	2	3	2	1	2	1	1	1
Hòa An	3	1	1	2	2	2	1	1	1	1	1	1	1	1
Hòa Thọ Tây	3	2	2	2	2	3	2	1	4	1	1	1	1	1
Hòa Thọ Đông	3	3	1	1	1	2	1	1	1	1	1	1	3	3
Hoà Xuân	4	4	2	2	2	2	1	2	3	1	4	1	4	4
Quận Cẩm Lệ	3.0	2.5	1.3	2.0	1.8	2.3	1.3	1.5	2.0	1.0	1.7	1.0	1.8	1.8
Hòa Bắc	3	1	3	2	1	2	4	4	4	2	2	4	4	1
Hòa Liên	5	4	4	2	5	5	1	3	3	2	3	4	4	4
Hòa Ninh	2	2	1	3	3	2	3	2	2	2	2	4	1	1
Hòa Sơn	2	2	1	2	2	3	4	4	2	2	2	2	2	2
Hòa Nhơn	4	4	2	2	2	2	2	4	4	1	2	5	2	2
Hòa Phú	2	2	1	1	2	3	4	2	2	2	1	5	1	1
Hòa Phong	3	2	1	2	2	2	2	2	4	1	1	5	1	1
Hòa Châu	3	2	1	2	4	3	1	2	2	1	2	2	1	1
Hòa Tiến	2	2	1	1	2	3	2	2	2	1	4	1	1	1
Hòa Phước	2	2	2	1	1	2	1	1	4	1	2	4	2	2
Hòa Khương	2	1	1	2	1	2	2	2	2	1	2	1	1	1
Huyện Hòa Vang	2.7	2.2	1.6	1.8	2.3	2.6	2.4	2.5	2.8	1.5	2.1	3.4	1.5	1.5
Total	2.5	2.2	1.4	1.7	1.9	2.5	1.4	1.6	1.7	1.2	1.8	1.7	1.7	1.7

5. Development Constraints and Opportunities

Table 5.1

1 = No obstacle, 2 = Minor obstacle, 3 = Moderate obstacle, 4 = Major obstacle, 5 = Severe obstacle

Constraints to Development Identified by Commune

District / Commune	Infrastructure and Service Factors						Location and Environmental Factors													Required Inputs to Facilitate Development									
	Road Access	Power Supply	Water Supply	Drainage	Education Services	Health Services	Remoteness of Commune	Pollution						Deforestation	Soil Erosion	Landslide	Desertification	Flooding			Storm	Land for Agricultural Production	Land for Housing	Land for Enterprises	Skilled Labor Knowledge and Capacity of People	Access to Credit	Price of Physical Inputs		
								Ground Water Pollution	Surface Water Pollution	Saline Intrusion	Soil Pollution	Solid Waste	Air Pollution					Gradual Inundation	Flash Flood	Storm Surges									
Hòa Hiệp Bắc	2	2	3	3	2	2	2	4	4	1	4	2	4	2	2	2	2	3	2	1	4	4	2	2	4	3	2	3	
Hòa Hiệp Nam	4	2	4	4	2	2	3	5	5	4	4	3	4	4	3	3	2	4	3	3	4	4	3	2	4	4	3	2	
Hòa Khánh Bắc	4	2	4	4	2	2	3	4	4	3	4	3	3	4	3	3	2	4	3	3	4	3	3	2	4	3	2	3	
Hòa Khánh Nam	2	2	3	2	2	2	2	4	2	1	3	2	4	2	2	2	2	2	2	1	4	3	2	2	4	3	2	2	
Hòa Minh	2	2	3	3	2	2	2	2	2	2	2	2	3	1	2	2	2	2	2	2	2	4	4	2	2	4	4	3	3
Quận Liên Chiểu	2.8	2.0	3.4	3.2	2.0	2.0	2.4	3.8	3.4	2.2	3.4	2.4	3.6	2.6	2.4	2.4	2.0	3.0	2.4	2.0	4.0	3.6	2.4	2.0	4.0	3.4	2.4	2.6	
Tam Thuận	1	1	2	2	1	1	1	1	1	1	1	1	1	1	1	1	1	2	4	5	5	1	2	4	3	2	3	3	
Thanh Khê Tây	3	2	2	5	3	4	2	3	3	3	3	3	4	1	1	1	1	3	1	4	5	5	5	4	4	4	3	5	
Thanh Khê Đông	3	2	3	4	3	3	1	3	3	2	3	2	3	1	2	1	1	3	3	5	1	3	3	4	3	4	3	4	
Xuân Hà	1	1	1	2	1	1	1	1	1	1	1	1	1	1	1	1	1	2	1	2	4	4	4	4	3	4	4	3	
Tân Chính	1	1	1	3	1	2	1	1	1	1	1	1	1	1	1	1	1	3	1	1	3	1	4	1	1	3	3	3	
Chính Gián	1	1	1	2	2	2	1	2	2	2	1	2	2	1	1	1	1	2	1	1	3	1	2	2	3	3	3	3	
Vĩnh Trung	2	1	1	4	2	1	1	1	1	1	1	1	1	1	1	1	1	1	1	4	1	2	3	4	3	2	3		
Thạc Gián	1	1	1	2	1	1	1	1	1	1	1	1	1	1	1	1	1	1	1	1	2	1	2	2	3	2	3	4	
An Khê	2	1	2	2	1	1	1	3	1	1	2	1	2	1	1	1	1	2	1	1	3	1	2	2	4	4	3	3	
Quận Thanh Khê	1.7	1.2	1.6	2.9	1.7	1.8	1.1	1.8	1.6	1.4	1.6	1.4	1.9	1.0	1.1	1.0	1.0	2.1	1.6	2.1	3.8	1.8	2.9	2.8	3.2	3.1	3.0	3.4	
Hòa Khê	2	1	2	2	1	1	1	5	5	1	5	1	1	1	1	1	1	1	1	4	1	3	4	4	4	4	3	3	
Thanh Bình	1	3	1	3	1	1	1	3	1	1	1	2	2	1	1	1	1	3	1	1	3	1	3	2	2	2	2	4	
Thuận Phước	3	2	2	4	3	2	1	2	3	1	2	1	2	1	1	1	1	2	2	2	3	1	1	1	2	3	3	3	
Thạch Thang	1	1	2	3	1	1	1	2	3	1	1	2	2	1	1	1	1	2	1	1	2	1	1	1	2	3	3	2	
Hải Châu 1	2	1	1	3	2	1	1	1	1	1	1	1	3	1	1	1	1	1	1	2	5	2	4	4	4	5	5		
Hải Châu 2	1	1	1	4	1	1	1	3	1	1	1	4	4	1	1	1	1	1	1	2	4	4	3	3	4	3	5		
Phước Ninh	1	2	2	3	1	1	1	1	1	1	1	2	2	1	1	1	1	1	1	4	1	5	3	3	2	2	2	4	
Hoà Thuận Tây	1	1	2	1	1	2	2	1	1	1	2	1	2	1	1	1	1	3	1	1	4	1	1	2	4	3	3	3	
Hoà Thuận Đông	1	1	1	1	1	1	1	1	1	1	1	1	1	1	1	1	1	1	1	1	1	1	1	1	1	1	2	1	1
Nam Dương	1	1	1	1	1	1	1	1	1	1	1	1	1	1	1	1	1	2	1	1	2	1	2	1	1	1	1	1	
Bình Hiên	1	2	2	2	1	2	1	1	1	1	1	2	2	1	1	1	1	2	1	1	2	1	1	3	3	3	3	3	
Bình Thuận	1	3	3	2	2	2	1	1	1	1	1	1	1	1	1	1	1	2	1	1	3	1	2	1	1	2	2	3	
Hoà Cường Bắc	1	1	2	2	1	2	1	1	2	1	1	2	1	1	1	1	1	2	2	1	4	5	2	1	3	3	2	2	
Hoà Cường Nam	1	1	1	1	2	2	1	1	1	1	1	1	1	1	1	1	1	2	1	2	2	1	1	1	2	2	2	2	
Quận Hải Châu	1.3	1.5	1.6	2.3	1.4	1.4	1.1	1.7	1.6	1.0	1.4	1.6	1.8	1.0	1.0	1.0	1.0	1.8	1.1	1.1	2.7	1.8	2.1	2.0	2.5	2.7	2.5	3.1	
Thọ Quang	1	2	2	4	1	1	1	3	2	1	2	3	2	1	1	1	1	1	1	2	5	2	1	1	4	2	3	4	
Nại Hiên Đông	1	1	2	3	2	2	1	1	2	1	1	2	3	1	1	1	1	2	3	4	4	2	3	4	5	5	5	4	
Mân Thái	2	1	1	2	1	1	1	3	3	2	1	1	3	1	1	1	1	2	1	2	5	1	1	4	3	4	3	5	
An Hải Bắc	1	1	4	5	1	1	1	4	4	1	1	2	3	1	1	1	1	1	1	5	5	3	3	5	4	2	4		
Phước Mỹ	4	1	4	5	1	1	1	4	4	1	4	4	4	1	1	3	1	1	1	4	4	1	5	5	4	5	4	5	
An Hải Tây	2	1	1	4	1	1	1	2	2	1	1	1	1	1	1	2	1	2	1	1	3	5	5	5	4	4	3	5	
An Hải Đông	1	1	1	1	1	1	1	1	1	1	1	1	1	1	1	1	1	1	1	4	1	1	4	3	1	2	3		
Quận Sơn Trà	1.7	1.1	2.1	3.4	1.1	1.1	1.0	2.6	2.6	1.1	1.6	2.0	2.4	1.0	1.0	1.4	1.0	1.4	1.3	2.1	4.3	2.4	2.7	3.7	4.0	3.6	3.1	4.3	
Mỹ An	4	2	3	4	1	1	1	4	3	1	3	3	4	1	1	1	1	1	1	3	4	4	2	4	4	3	3	3	
Khuê Mỹ	4	1	3	2	1	1	1	4	2	1	1	1	3	1	1	1	1	1	1	1	1	2	3	3	4	4	4	4	
Hòa Quý	4	2	2	4	5	5	2	2	2	5	1	3	2	1	1	3	1	5	5	5	5	1	2	2	4	4	2	1	
Hòa Hải	2	2	3	4	2	2	1	3	2	2	2	3	3	2	2	2	1	2	2	3	4	4	2	2	2	3	3	3	
Quận Ng. Hành Sơn	3.5	1.8	2.8	3.5	2.3	2.3	1.3	3.3	2.3	2.3	1.8	2.5	3.0	1.3	1.3	1.8	1.0	2.3	2.3	3.0	3.5	2.8	2.3	2.8	3.5	3.5	3.0	2.8	
Khuê Trung	1	1	2	3	2	1	1	2	1	1	2	2	2	1	1	1	1	1	1	1	2	1	1	2	3	3	4	4	
Hòa Phát	4	1	2	4	1	2	1	2	3	1	2	2	2	2	3	3	1	2	1	1	4	2	3	4	5	5	4	5	
Hòa An	3	2	3	3	3	3	1	3	2	1	2	2	2	1	1	1	1	2	1	1	4	2	1	1	3	2	2	2	
Hòa Thọ Tây	4	1	4	4	3	1	2	3	2	2	2	3	1	2	3	1	4	1	1	5	3	1	1	2	3	3	4		
Hòa Thọ Đông	1	1	1	4	1	1	1	4	4	1	1	1	2	1	1	3	1	4	1	1	4	4	1	1	3	3	2	1	5
Hoà Xuân	1	1	3	1	1	1	1	5	2	2	2	2	2	1	3	3	1	4	1	4	3	3	2	2	4	4	2	4	
Quận Cẩm Lệ	2.3	1.2	2.5	3.2	1.8	1.5	1.2	3.2	2.3	1.3	1.8	1.8	2.2	1.2	1.8	2.3	1.0	2.8	1.0	1.5	3.7	2.5	1.5	2.2	3.3	3.2	2.7	4.0	
Hòa Bắc	4	2	3	4	3	4	4	3	2	3	2	2	1	5	4	4	4	2	5	1	5	3	3	4	4	4	5	5	
Hòa Liên	3	2	5	2	3	3	3	5	5	5	5	5	5	1	4	4	2	2	3	3	5	3	3	2	2	2	4	5	
Hòa Ninh	4	3	3	3	3	4	3	3	1	3	3	3	3	4	3	3	2	2	5	1	5	3	3	3	1	2	3	3	
Hòa Sơn	4	5	2	2	4	4	4	2	2	1	2	2	3	3	3	4	2	2	3	2	5	4	3	3	4	5	4	5	
Hòa Nhơn	3	2	4	3	2	3	3	3	4	1	2	3	4	4	5	5	1	3	5	1	5	2	2	3	3	3	3	5	
Hòa Phú	2	2	2	4	3	2	3	1	2	1	2	3	3	4	3	4	2	1	5	1	5	3	2	4	4	3	3	4	
Hòa Phong	1	1	3	4	3	4	2	2	2	1	2	1	3	3	2	4	1	2	4	4	5	1	4	3	4	3	4	5	
Hòa Châu	2	2	3	4	3	3	2	2	2	1	1	1	3	1	1	1	1	4	1	1	5	4	3	4	3	3	4	5	
Hòa Tiến	1	2	1	4	3	3	1	4	1	1	1	1	4	1	1	1	1	4	1	1	5	1	3	4	4	4	3	4	
Hòa Phước	1	2	5	5	3	3	3	1	1	1	1	1	4	1	1	5	1	3	4	1	5	4	4	5	4	4	3	5	
Hòa Khương	2	2	2	3	2	2	2	3	1	1	2	2	2	2	1	1	4	5	1	5	1	2	2	2	2	2	2	3	
Huyện Hòa Vang	2.5	2.3	3.0	3.5	2.9	3.1	2.8	2.6	2.2	1.5	2.1	2.2	3.2	2.6	2.6	3.3	1.6	2.6											

Table 5.2
Main Constraints to Development

District / Commune		First Constraint	Second Constraint	Third Constraint
Quận Liên Chiểu	Hòa Hiệp Bắc	Land for housing	Land for housing	Health services
	Hòa Hiệp Nam	Roads	Education services	Water supply
	Hòa Khánh Bắc	Roads	Water supply	Land for housing
	Hòa Khánh Nam	Education services	Land for housing	Roads
	Hòa Minh	Land for housing	Education services	Drainage
Quận Thanh Khê	Tam Thuận	Education services	Pollution control	Environmental protection
	Thanh Khê Tây	Health services	Land for housing	Education services
	Thanh Khê Đông	Environmental protection	Health services	Land for housing
	Xuân Hà	Water supply	Power supply	Roads
	Tân Chính	Vocational training services	Health services	Pollution control
	Chính Gián	Education services	Pollution control	Vocational training services
	Vĩnh Trung	Power supply	Health services	Environmental protection
	Thạc Gián	Health services	National policy	Vocational training services
	An Khê	Roads	Health services	Land for housing
	Hòa Khê	Roads	Education services	Health services
Quận Hải Châu	Thanh Bình	Land for housing	Vocational training services	Provincial policy
	Thuận Phước	Roads	Health services	Vocational training services
	Thạch Thang	Provincial policy	Health services	Land for housing
	Hải Châu 1	Health services	Education services	Vocational training services
	Hải Châu 2	Education services	Land for housing	Vocational training services
	Phước Ninh	National policy	Health services	Environmental protection
	Hoà Thuận Tây	Health services	National policy	Roads
	Hoà Thuận Đông	Land for housing	Health services	National policy
	Nam Dương	Health services	Vocational training services	Environmental protection
	Bình Hiên	Provincial policy	Land for housing	Roads
	Bình Thuận	Power supply	Health services	Vocational training services
	Hoà Cường Bắc	Land for housing	Water supply	National policy
Hoà Cường Nam	Health services	Land for housing	Environmental protection	
Quận Sơn Trà	Thọ Quang	Land for housing	Health services	Environmental protection
	Nại Hiên Đông	Land for housing	Education services	Pollution control
	Mân Thái	Land for housing	Health services	Vocational training services
	An Hải Bắc	Education services	Land for housing	Health services
	Phước Mỹ	Water supply	Land for housing	Environmental protection
	An Hải Tây	Education services	Health services	Land for housing
	An Hải Đông	Education services	Health services	Pollution control
Quận Ngũ Hành Sơn	Mỹ An	Roads	Land for housing	Health services
	Khuê Mỹ	Roads	Health services	Land for housing
	Hòa Quý	Roads	Environmental protection	Land for housing
	Hòa Hải	Roads	Environmental protection	Health services
Quận Cẩm Lệ	Khuê Trung	Water supply	Health services	Environmental protection
	Hòa Phát	Other	Roads	Health services
	Hòa An	Roads	Water supply	Education services
	Hòa Thọ Tây	Roads	Land for housing	Environmental protection
	Hòa Thọ Đông	Environmental protection	Education services	Provincial policy
	Hoà Xuân	Land for housing	Environmental protection	Health services
Huyện Hòa Vang	Hòa Bắc	Environmental protection	Land for enterprises	Health services
	Hòa Liên	Water supply	Environmental protection	Vocational training services
	Hòa Ninh	Environmental protection	Health services	Land for housing
	Hòa Sơn	Roads	Power supply	Land for housing
	Hòa Nhơn	Environmental protection	Land for housing	Pollution control
	Hòa Phú	Drainage	Health services	Environmental protection
	Hòa Phong	Power supply	Land for housing	Environmental protection
	Hòa Châu	Health services	Land for housing	Environmental protection
	Hòa Tiến	Health services	Education services	Land for housing
	Hòa Phước	Water supply	Health services	Environmental protection
	Hòa Khương	Health services	Pollution control	Environmental protection

Table 5.3

1 = No potential, 2 = Limited potential, 3 = Moderate potential, 4 = High potential, 5 = Very high potential

Development Potentials Identified by Commune

District / Commune	Agricultural Products				Processing Agricultural, Aquacultural, and Forestry Products	Mining and Other Extractive Industries	Household Craft Industries	Tourism		Manufacturing Industries	Construction	Shops and Commercial Sector	Other Service Sector	Other Industrial
	Crops	Livestock	Aquacultural	Forestry				Mass	Eco					
Hòa Hiệp Bắc	2	2	2	2	2	2	2	1	5	5	3	4	3	4
Hòa Hiệp Nam	3	3	4	3	4	3	2	2	2	2	3	1	3	3
Hòa Khánh Bắc	2	2	4	4	3	2	4	5	3	3	3	2	2	4
Hòa Khánh Nam	2	2	1	2	1	4	2	1	2	2	3	3	3	3
Hòa Minh	2	2	1	1	5	3	2	1	3	3	2	3	3	4
Quận Liên Chiểu	2.2	2.2	2.4	2.4	3.0	2.8	2.4	2.0	3.0	3.0	2.8	2.6	2.8	3.6
Tam Thuận	1	1	1	1	1	1	1	1	3	1	3	2	2	3
Thanh Khê Tây	2	1	2	2	2	1	1	1	2	3	3	3	3	4
Thanh Khê Đông	1	1	2	1	2	1	2	1	2	2	3	3	3	3
Xuân Hà	1	1	2	1	2	1	1	1	3	1	3	2	2	3
Tân Chính	1	1	1	1	1	1	1	1	3	1	3	4	3	2
Chính Gián	1	2	2	1	1	1	2	1	3	3	3	4	3	4
Vĩnh Trung	1	1	1	1	1	1	1	1	3	2	3	4	4	3
Thạc Gián	1	1	1	1	1	1	1	1	3	1	3	4	4	2
An Khê	1	1	1	1	1	1	1	1	3	1	4	4	3	4
Quận Thanh Khê	1.1	1.1	1.4	1.1	1.3	1.0	1.2	1.0	2.8	1.8	3.0	3.2	3.0	3.1
Hòa Khê	1	1	1	1	1	1	1	1	3	3	3	4	3	4
Thanh Bình	1	1	2	1	2	1	2	1	2	1	3	4	5	3
Thuận Phước	1	1	2	1	2	1	3	4	4	3	3	4	4	4
Thạch Thang	1	1	1	1	1	1	1	1	1	1	3	3	3	3
Hải Châu 1	1	1	1	1	1	1	1	1	2	1	3	4	3	3
Hải Châu 2	1	1	1	1	1	1	1	1	3	4	3	4	1	4
Phước Ninh	1	1	1	1	4	1	3	2	3	2	3	4	3	4
Hòa Thuận Tây	1	1	1	1	1	1	1	1	2	2	3	3	3	3
Hòa Thuận Đông	1	1	1	1	1	1	1	1	1	1	2	2	2	2
Nam Dương	1	1	1	1	1	1	1	1	3	1	3	3	3	3
Bình Hiên	1	1	1	1	3	1	2	2	3	3	3	3	3	3
Bình Thuận	1	1	1	1	2	1	2	1	2	1	3	3	3	3
Hòa Cường Bắc	1	1	1	1	1	1	3	3	3	1	3	4	4	4
Hòa Cường Nam	1	1	3	1	1	1	1	1	3	2	3	3	3	3
Quận Hải Châu	1.0	1.0	1.3	1.0	1.6	1.0	1.6	1.5	2.5	1.9	2.9	3.4	3.1	3.3
Thọ Quang	1	1	2	2	4	1	3	5	4	3	3	3	3	3
Nại Hiên Đông	2	1	4	1	5	1	2	2	4	2	2	3	3	3
Mân Thái	1	1	1	1	2	1	1	4	4	2	3	4	3	3
An Hải Bắc	2	2	2	1	3	3	3	2	5	3	3	5	4	3
Phước Mỹ	1	1	1	1	1	1	4	4	5	2	3	5	5	3
An Hải Tây	1	1	1	1	1	1	1	1	1	1	3	2	2	2
An Hải Đông	1	1	1	1	1	1	1	1	3	1	3	3	3	3
Quận Sơn Trà	1.3	1.1	1.7	1.1	2.4	1.3	2.1	2.7	3.7	2.0	2.9	3.6	3.3	2.9
Mỹ An	3	3	1	2	2	1	4	4	3	1	3	4	4	4
Khuê Mỹ	4	1	1	1	1	1	4	1	2	1	3	3	3	3
Hòa Quý	4	4	3	1	2	1	1	4	2	1	2	2	2	2
Hòa Hải	3	3	3	2	2	2	3	3	4	3	3	4	4	4
Quận Ng. Hành Sơn	3.5	2.8	2.0	1.5	1.8	1.3	3.0	3.0	2.8	1.5	2.8	3.3	3.3	3.3
Khuê Trung	1	1	1	1	1	1	2	1	3	3	3	4	4	2
Hòa Phát	3	3	1	2	2	2	1	1	3	2	3	3	2	3
Hòa An	1	1	1	1	1	1	1	2	2	1	3	3	2	3
Hòa Thọ Tây	3	3	2	2	2	1	3	4	3	4	3	4	4	2
Hòa Thọ Đông	2	1	1	1	1	1	1	2	3	2	3	3	4	2
Hoà Xuân	4	3	3	1	1	2	3	4	2	1	3	2	2	1
Quận Cẩm Lệ	2.3	2.0	1.5	1.3	1.3	1.3	1.8	2.3	2.7	2.2	3.0	3.2	3.0	2.2
Hòa Bắc	3	3	4	3	4	3	2	4	3	1	2	3	3	1
Hòa Liên	5	4	4	5	5	4	5	5	4	3	2	3	3	3
Hòa Ninh	3	2	1	4	1	1	1	4	1	1	3	3	2	2
Hòa Sơn	4	4	4	4	2	2	2	3	3	4	2	3	3	3
Hòa Nhơn	4	4	3	4	3	2	1	1	3	2	2	3	3	2
Hòa Phú	3	4	2	4	2	2	1	4	2	1	2	3	3	2
Hòa Phong	3	3	3	3	2	3	2	3	3	2	3	4	4	3
Hòa Châu	2	3	1	1	1	1	1	1	2	1	3	3	3	3
Hòa Tiến	4	3	2	1	2	1	1	1	3	1	4	4	4	1
Hòa Phước	3	3	1	1	2	3	3	3	3	3	3	2	2	3
Hòa Khương	3	3	4	2	1	1	1	1	2	1	2	2	2	2
Huyện Hòa Vang	3.4	3.3	2.6	2.9	2.3	2.1	1.8	2.7	2.6	1.8	2.5	3.0	2.9	2.3
Total	1.9	1.8	1.8	1.6	1.9	1.5	1.9	2.1	2.8	2.0	2.8	3.2	3.0	2.9

6. District Summary

Table 6.1.1 Profile of District and Communes in Danang City

District / Commune	Area (km ²)	Population			Growth (%/yr)		Average Household Income	Income Poverty (%)
		1999	2005	2008	99 - 05	05 - 08		
Quận Liên Chiểu		0	0	87,898	-	-	3,654	0.7
Quận Thanh Khê		95,948	156,700	177,849	8.52	4.31	1,752	3.0
Quận Hải Châu		133,168	199,930	203,751	7.01	0.63	2,503	0.4
Quận Sơn Trà		103,195	117,246	119,356	2.15	0.60	1,930	5.0
Quận Ngũ Hành Sơn		21,426	53,052	56,920	16.31	2.37	2,316	10.0
Quận Cẩm Lệ		13,124	47,766	75,819	24.02	16.65	2,309	1.8
Huyện Hòa Vang		90,841	105,172	109,762	2.47	1.43	2,198	4.7
Total		457,702	679,866	831,355	6.82	6.94	2,306	3.2

Table 6.1.2 Migration to / from and within CFEZ (1999-2005)

To	Other FEZ		(no)						Other FEZ		(%)					
	SFEZ	NFEZ	CFEZ				Elsewhere in Vietnam	Total	SFEZ	NFEZ	CFEZ				Elsewhere in Vietnam	Total
			Danang City	Hue City	Dung Quat	Elsewhere in CFZ					Danang City	Hue City	Dung Quat	Elsewhere in CFZ		
Quận Liên Chiểu	0	0	0	0	0	0	0	0	-	-	-	-	-	-	-	-
Quận Thanh Khê	0	0	2,801	0	0	0	40	2,841	0	0	99	0	0	0	1	100
Quận Hải Châu	1,117	314	6,911	158	79	167	503	9,249	12	3	75	2	1	2	5	100
Quận Sơn Trà	180	0	2,009	0	0	200	1,111	3,500	5	0	57	0	0	6	32	100
Quận Ngũ Hành Sơn	1,725	175	95	0	225	587	1,182	3,989	43	4	2	0	6	15	30	100
Quận Cẩm Lệ	465	216	372	21	11	15	18	1,118	42	19	33	2	1	1	2	100
Huyện Hòa Vang	1,352	182	165	122	63	249	323	2,456	55	7	7	5	3	10	13	100
Total	4,839	887	12,353	301	378	1,218	3,177	23,153	21	4	53	1	2	5	14	100

Table 6.1.3 Migration to / from and within CFEZ (2005-2008)

To	Other FEZ		(no)						Other FEZ		(%)					
	SFEZ	NFEZ	CFEZ				Elsewhere in Vietnam	Total	SFEZ	NFEZ	CFEZ				Elsewhere in Vietnam	Total
			Danang City	Hue City	Dung Quat	Elsewhere in CFZ					Danang City	Hue City	Dung Quat	Elsewhere in CFZ		
Quận Liên Chiểu	27	32	112	28	17	47	2,057	2,320	1	1	5	1	1	2	89	100
Quận Thanh Khê	0	0	1,638	0	0	0	154	1,792	0	0	91	0	0	0	9	100
Quận Hải Châu	736	243	3,911	83	97	173	443	5,686	13	4	69	1	2	3	8	100
Quận Sơn Trà	440	0	2,251	0	0	565	68	3,324	13	0	68	0	0	17	2	100
Quận Ngũ Hành Sơn	957	120	170	0	350	618	1,246	3,461	28	3	5	0	10	18	36	100
Quận Cẩm Lệ	341	155	348	36	15	80	80	1,055	32	15	33	3	1	8	8	100
Huyện Hòa Vang	763	124	504	68	62	316	609	2,446	31	5	21	3	3	13	25	100
Total	3,264	674	8,934	215	541	1,799	4,657	20,084	16	3	44	1	3	9	23	100

Table 6.1.4 Poverty Conditions

District / Commune	No. of Households	Average Household Income (VND000/mo)	Poverty Indicators (%)			Poverty by Household Type (%)		
			Income Poverty	Food Poverty Rate	Literacy Rate	Agriculture, Fishing, Forestry	Mixed	Non-Agriculture
Quận Liên Chiểu	18,733	3,654	0.7	0.0	100.0	2.5	0.5	0.2
Quận Thanh Khê	36,584	1,752	3.0	0.0	100.0	4.3	3.2	3.5
Quận Hải Châu	39,732	2,503	0.4	0.0	100.0	21.0	1.3	0.0
Quận Sơn Trà	23,412	1,930	5.0	0.1	98.6	4.2	4.9	0.0
Quận Ngũ Hành Sơn	13,257	2,316	10.0	0.0	100.0	19.1	5.0	0.0
Quận Cẩm Lệ	17,438	2,309	1.8	0.0	100.0	3.4	0.9	0.0
Huyện Hòa Vang	26,416	2,198	4.7	0.0	100.0	5.9	4.9	0.0
Total	175,572	2,306	3.2	0.0	99.8	5.7	2.0	1.8

Table 6.2.1 No of Enterprises by Industrial Sector

District / Commune	Secondary					Tertiary														Subtotal	Total
	Mining and quarrying	Manufacturing	Electricity, gas, and water supply	Construction	Subtotal	Wholesale and retail trade	Hotels and restaurants	Transportation, storage, and communications	Financial intermediation	Scientific activities and technology	Real estate, rental, and business activities	Public administration and defense	Education and training	Health and social work	Recreational, cultural, and sporting activities	Activities of Party and member organizations	Community, social, and personal service activities	Private households with employed persons			
Quận Liên Chiểu	15	630	3	78	726	5,761	21	398	8	15	6	6	2	0	1	0	2	0	6,220	6,946	
Quận Thanh Khê	4	198	3	1,284	1,489	15,514	77	424	23	203	16	59	16	1	16	0	4,395	0	20,744	22,233	
Quận Hải Châu	3	1,026	8	206	1,243	12,609	141	1,730	60	245	15	371	17	4	8	2	3,027	0	18,229	19,472	
Quận Sơn Trà	1	436	9	57	503	2,703	1,173	414	61	139	973	51	47	29	39	47	545	0	6,221	6,724	
Quận Ngũ Hành Sơn	2	501	1	76	580	1,947	882	178	1	2	4	1	13	0	1	0	377	0	3,406	3,986	
Quận Cẩm Lệ	7	454	4	60	525	1,747	259	114	36	14	11	2	2	1	0	2	0	2,190	2,715		
Huyện Hòa Vang	27	663	0	60	750	1,743	674	290	14	3	13	69	132	87	20	2	0	0	3,047	3,797	
Total	59	3,908	28	1,821	5,816	42,024	3,227	3,548	203	621	1,038	559	229	123	86	51	8,348	0	60,057	65,873	

Table 6.2.2 No of Employment by Industrial Sector

District / Commune	Secondary					Tertiary														Subtotal	Total
	Mining and quarrying	Manufacturing	Electricity, gas, and water supply	Construction	Subtotal	Wholesale and retail trade	Hotels and restaurants	Transportation, storage, and communications	Financial intermediation	Scientific activities and technology	Real estate, rental, and business activities	Public administration and defense	Education and training	Health and social work	Recreational, cultural, and sporting activities	Activities of Party and member organizations	Community, social, and personal service activities	Private households with employed persons			
Quận Liên Chiểu	208	28,316	395	2,135	31,054	8,769	233	1,375	77	244	18	75	117	0	9	0	178	0	11,095	42,149	
Quận Thanh Khê	104	6,117	13	7,803	14,037	25,517	869	2,993	467	2,591	119	817	164	130	94	0	5,661	0	39,422	53,459	
Quận Hải Châu	72	9,620	484	9,176	19,352	26,305	2,731	9,230	2,019	3,747	93	1,370	195	90	179	29	5,741	0	51,729	71,081	
Quận Sơn Trà	7	17,877	146	1,620	19,650	4,640	3,380	1,619	641	395	1,023	208	156	94	102	101	1,056	0	13,415	33,065	
Quận Ngũ Hành Sơn	50	3,830	10	1,429	5,319	2,682	2,104	500	6	15	259	2	33	0	36	0	627	0	6,264	11,583	
Quận Cẩm Lệ	664	8,444	139	1,792	11,039	3,374	542	778	192	303	55	30	11	36	10	3	130	3	4,839	14,813	
Huyện Hòa Vang	599	3,712	0	1,720	6,031	2,487	949	663	49	22	15	87	228	91	23	2	0	0	4,616	10,647	
Total	1,704	77,916	1,187	25,675	106,482	73,774	10,808	17,158	3,451	7,317	1,582	2,589	904	441	453	135	13,393	3	131,380	236,797	

Table 6.2.3 Average No of Employment (Per Enterprise by Industrial Sector)

District / Commune	Secondary					Tertiary														Total
	Mining and quarrying	Manufacturing	Electricity, gas, and water supply	Construction	Subtotal	Wholesale and retail trade	Hotels and restaurants	Transportation, storage, and communications	Financial intermediation	Scientific activities and technology	Real estate, rental, and business activities	Public administration and defense	Education and training	Health and social work	Recreational, cultural, and sporting activities	Activities of Party and member organizations	Community, social, and personal service activities	Private households with employed persons	Subtotal	
Quận Liên Chiểu	14.3	44.9	131.7	27.4	42.8	1.5	11.1	3.5	9.6	16.3	3.0	12.5	58.5	-	9.0	-	89.0	-	1.8	6.1
Quận Thanh Khê	26.0	30.9	4.3	6.1	9.4	1.6	11.3	7.1	20.3	12.8	7.4	13.8	10.3	130.0	5.9	-	1.3	-	1.9	2.4
Quận Hải Châu	24.0	9.4	60.5	44.5	15.6	2.1	19.4	5.3	33.7	15.3	6.2	3.7	11.5	22.5	22.4	14.5	1.9	-	2.8	3.7
Quận Sơn Trà	7.0	41.0	16.2	28.4	39.1	1.7	2.9	3.9	10.5	2.8	1.1	4.1	3.3	3.2	2.6	2.1	1.9	-	2.2	4.9
Quận Ngũ Hành Sơn	25.0	7.6	10.0	18.8	9.2	1.4	2.4	2.8	6.0	7.5	64.8	2.0	2.5	-	36.0	-	1.7	-	1.8	2.9
Quận Cẩm Lệ	94.9	18.6	34.8	29.9	21.0	1.9	2.1	6.8	5.3	21.6	5.0	15.0	5.5	18.0	10.0	-	65.0	-	2.2	5.5
Huyện Hòa Vang	22.2	5.6	-	28.7	8.0	1.4	1.4	2.3	3.5	7.3	1.2	1.3	1.7	1.0	1.2	1.0	-	-	1.5	2.8
Total	29.9	19.9	42.4	14.1	18.3	1.8	3.3	4.8	17.0	11.8	1.5	4.6	3.9	3.6	5.2	2.6	1.6	-	2.2	3.6

Table 6.3.1 Infrastructure Services

District / Commune	Basic Needs Coverage (%)						
	Primary Health Care	Education		Piped Drinking Water	Electricity	Telephone	Drainage
		Primary	Secondary				
Quận Liên Chiểu	94	99	97	58	100	45	40
Quận Thanh Khê	99	100	100	92	100	83	91
Quận Hải Châu	98	100	100	96	100	92	96
Quận Sơn Trà	97	100	99	87	100	85	79
Quận Ngũ Hành Sơn	100	100	100	35	100	39	39
Quận Cẩm Lệ	98	85	84	47	100	55	32
Huyện Hòa Vang	93	97	99	30	100	68	-
Total	97	98	98	71	100	73	75

Table 6.3.2 Road Conditions

District / Commune	Road Conditions							
	From Commune Center to District Center				From Commune Center to Provincial Center			
	Distance (km)	Road Conditions 1)	Seasonal Disruption 2)	Vehicle Travel Time (min)	Distance (km)	Road Conditions 1)	Seasonal Disruption 2)	Vehicle Travel Time (min)
Quận Liên Chiểu	3	0	0	11	11	0	0	21
Quận Thanh Khê	3	0	10	15	4	0	0	21
Quận Hải Châu	2	0	0	9	2	0	0	10
Quận Sơn Trà	2	0	0	6	4	0	0	12
Quận Ngũ Hành Sơn	3	0	25	10	8	0	25	26
Quận Cẩm Lệ	4	0	17	11	9	0	0	24
Huyện Hòa Vang	14	0	55	23	21	9	45	39
Total	5	0	16	13	8	2	11	22

1) Percentage of communes that answered "Bad"

2) Communes that answered "Yes"

Table 6.4.1 Environmental Problems Indicated by Commune

District / Commune	Groundwater Pollution	Surface Water Pollution	Saline Intrusion	Soil Pollution	Solid Waste	Air Pollution	Deforestation	Soil Erosion	Landslide	Desertification	Flooding		
											Gradual Inundation	Flash Floods	Storm Surges
Quận Liên Chiểu	3.4	2.6	1.6	2.0	2.0	3.2	1.6	2.2	2.2	1.8	2.0	2.0	1.8
Quận Thanh Khê	2.1	1.9	1.6	1.8	1.8	2.1	1.1	1.2	1.1	1.1	1.7	1.2	2.0
Quận Hải Châu	1.6	1.9	1.1	1.5	1.5	2.0	1.0	1.0	1.0	1.0	1.7	1.0	1.2
Quận Sơn Trà	2.9	3.1	1.4	1.9	2.0	2.9	1.3	1.3	1.7	1.3	1.7	1.6	1.9
Quận Ngũ Hành Sơn	3.5	1.5	1.5	1.3	1.8	3.8	1.3	1.3	1.5	1.3	2.3	1.5	2.0
Quận Cẩm Lệ	3.0	2.5	1.3	2.0	1.8	2.3	1.3	1.5	2.0	1.0	1.7	1.0	1.8
Huyện Hòa Vang	2.7	2.2	1.6	1.8	2.3	2.6	2.4	2.5	2.8	1.5	2.1	3.4	1.5
Total	2.5	2.2	1.4	1.7	1.9	2.5	1.4	1.6	1.7	1.2	1.8	1.7	1.7

1 = No problem at all, 2 = Fair, 3 = Emerging problem, 4 = Significant problem, 5 = Very severe problem

Table 6.5.1 Constraints to Development Identified by Commune

District / Commune	Infrastructure and Service Factors							Location and Environmental Factors										Required Inputs to Facilitate Development										
	Road Access	Power Supply	Water Supply	Drainage	Education Services	Health Services	Remoteness of Commune	Pollution					Deforestation	Soil Erosion	Landslide	Desertification	Flooding			Land for Agricultural Production	Land for Housing	Land for Enterprises	Skilled Labor	Knowledge and Capacity of People	Access to Credit	Price of Physical Inputs		
								Ground Water Pollution	Surface Water Pollution	Saline Intrusion	Soil Pollution	Solid Waste					Air Pollution	Gradual Inundation	Flash Flood								Storm Surges	Storm
Quận Liên Chiểu	2.8	2.0	3.4	3.2	2.0	2.0	2.4	3.8	3.4	2.2	3.4	2.4	3.6	2.6	2.4	2.4	2.0	3.0	2.4	2.0	4.0	3.6	2.4	2.0	4.0	3.4	2.4	2.6
Quận Thanh Khê	1.7	1.2	1.6	2.9	1.7	1.8	1.1	1.8	1.6	1.4	1.6	1.4	1.9	1.0	1.1	1.0	1.0	2.1	1.6	2.1	3.8	1.8	2.9	2.8	3.2	3.1	3.0	3.4
Quận Hải Châu	1.3	1.5	1.6	2.3	1.4	1.4	1.1	1.7	1.6	1.0	1.4	1.6	1.8	1.0	1.0	1.0	1.0	1.8	1.1	1.1	2.7	1.8	2.1	2.0	2.5	2.7	2.5	3.1
Quận Sơn Trà	1.7	1.1	2.1	3.4	1.1	1.1	1.0	2.6	2.6	1.1	1.6	2.0	2.4	1.0	1.0	1.4	1.0	1.4	1.3	2.1	4.3	2.4	2.7	3.7	4.0	3.6	3.1	4.3
Quận Ngũ Hành Sơn	3.5	1.8	2.8	3.5	2.3	2.3	1.3	3.3	2.3	2.3	1.8	2.5	3.0	1.3	1.3	1.8	1.0	2.3	2.3	3.0	3.5	2.8	2.3	2.8	3.5	3.5	3.0	2.8
Quận Cẩm Lệ	2.3	1.2	2.5	3.2	1.8	1.5	1.2	3.2	2.3	1.3	1.8	1.8	2.2	1.2	1.8	2.3	1.0	2.8	1.0	1.5	3.7	2.5	1.5	2.2	3.3	3.2	2.7	4.0
Huyện Hòa Vang	2.5	2.3	3.0	3.5	2.9	3.1	2.8	2.6	2.2	1.5	2.1	2.2	3.2	2.6	2.6	3.3	1.6	2.6	3.7	1.5	5.0	2.6	2.9	3.4	3.2	3.2	3.5	4.5
Total	2.0	1.6	2.3	3.0	1.9	1.9	1.6	2.5	2.1	1.4	1.8	1.9	2.4	1.5	1.6	1.8	1.2	2.2	1.9	1.8	3.8	2.3	2.4	2.7	3.2	3.1	2.9	3.6

1 = No obstacle, 2 = Minor obstacle, 3 = Moderate obstacle, 4 = Major obstacle, 5 = Severe obstacle

Table 6.5.2 Development Potentials Identified by Commune

District / Commune	Agricultural Products				Processing Agricultural, Aquacultural, and Forestry Products	Mining and Other Extractive Industries	Household Craft Industries	Tourism		Manufacturing Industries	Construction	Shops and Commercial Sector	Other Service Sector	Other Industrial
	Crops	Livestock	Aquacultural	Forestry				Mass	Eco					
Quận Liên Chiểu	2.2	2.2	2.4	2.4	3.0	2.8	2.4	2.0	3.0	3.0	2.8	2.6	2.8	3.6
Quận Thanh Khê	1.1	1.1	1.4	1.1	1.3	1.0	1.2	1.0	2.8	1.8	3.0	3.2	3.0	3.1
Quận Hải Châu	1.0	1.0	1.3	1.0	1.6	1.0	1.6	1.5	2.5	1.9	2.9	3.4	3.1	3.3
Quận Sơn Trà	1.3	1.1	1.7	1.1	2.4	1.3	2.1	2.7	3.7	2.0	2.9	3.6	3.3	2.9
Quận Ngũ Hành Sơn	3.5	2.8	2.0	1.5	1.8	1.3	3.0	3.0	2.8	1.5	2.8	3.3	3.3	3.3
Quận Cẩm Lệ	2.3	2.0	1.5	1.3	1.3	1.3	1.8	2.3	2.7	2.2	3.0	3.2	3.0	2.2
Huyện Hòa Vang	3.4	3.3	2.6	2.9	2.3	2.1	1.8	2.7	2.6	1.8	2.5	3.0	2.9	2.3
Total	1.9	1.8	1.8	1.6	1.9	1.5	1.9	2.1	2.8	2.0	2.8	3.2	3.0	2.9

1 = No potential, 2 = Limited potential, 3 = Moderate potential, 4 = High potential, 5 = Very high potential

QUANG NAM PROVINCE

1. Socio-economic Profile

Table 1.1
Profile of District and Communes in Quang Nam Province

District / Commune	Area (km2)	Population			Growth (%/yr)		Average Household Income	Income Poverty (%)
		1999	2005	2008	99 - 05	05 - 08		
Tân Thành	4	-	7,017	7,249	-	1.09	2,146	8.3
Phước Hoà	9	-	6,026	6,225	-	1.09	2,244	4.4
An Mỹ	2	-	10,702	11,506	-	2.44	2,426	3.2
Hoà Hương	4	-	8,716	9,004	-	1.09	2,057	8.0
An Xuân	1	-	10,379	10,724	-	1.10	2,106	3.5
An Sơn	3	7,730	8,280	8,554	1.15	1.09	2,085	9.4
Trường Xuân	5	-	6,092	6,293	-	1.09	2,023	8.8
An Phú	12	-	7,377	7,621	-	1.09	1,650	12.4
Tam Thanh	6	-	5,796	5,987	-	1.09	2,034	15.6
Tam Thăng	22	-	6,926	7,154	-	1.09	1,767	18.5
Tam Phú	19	-	8,226	8,498	-	1.09	2,062	16.5
Hoà Thuận	4	-	6,099	6,301	-	1.09	2,315	5.7
Tam Ngọc	8	-	5,738	5,928	-	1.09	2,182	9.5
Thành Phố Tam Kỳ	99	7,730	97,374	101,044	52.54	1.24	2,084	9.5
Minh An	0	-	7,874	7,964	-	0.38	2,394	-
Tân An	1	-	7,722	7,810	-	0.38	2,535	3.8
Cẩm Phô	1	-	10,000	10,114	-	0.38	2,214	3.2
Thanh Hà	6	-	9,023	9,126	-	0.38	1,963	4.5
Sơn Phong	0	-	4,571	4,624	-	0.39	2,733	73.0
Cẩm Châu	7	-	8,962	9,064	-	0.38	2,512	3.3
Cửa Đại	3	-	5,277	5,336	-	0.37	2,232	6.3
Cẩm An	3	-	6,101	6,170	-	0.38	2,192	10.0
Cẩm Hà	8	-	5,602	5,667	-	0.39	2,182	3.0
Cẩm Kim	5	-	4,385	4,435	-	0.38	2,471	9.5
Cẩm Nam	4	-	6,101	6,170	-	0.38	2,087	10.0
Cẩm Thanh	9	-	6,757	6,835	-	0.38	2,509	2.7
Tân Hiệp	9	-	4,385	4,435	-	0.38	2,005	9.5
Phố Cổ Hội An	55	0	86,760	87,750	-	0.38	2,310	11.6
Ch' Ôm	45	-	1,407	1,501	-	2.18	1,248	69.7
Ga Ry	47	-	1,268	1,353	-	2.19	1,162	76.7
A Xan	80	-	1,740	1,857	-	2.19	1,095	65.5
Tr' Hy	89	-	1,053	1,123	-	2.17	1,100	71.2
Lăng	223	-	1,753	1,871	-	2.20	1,252	63.9
A Nông	49	-	684	731	-	2.24	1,181	63.2
A Tiêng	63	-	1,474	1,573	-	2.19	1,298	52.3
Bhallaê	79	-	2,175	2,320	-	2.17	1,139	62.9
A Vương	149	-	1,687	1,801	-	2.20	1,159	64.9
Dang	86	-	1,401	1,495	-	2.19	1,190	69.4
Huyện Tây Giang	911	0	14,642	15,625	-	2.19	1,182	66.0
Prao	31	3,777	4,193	4,381	1.76	1.47	2,057	27.6
Tà Lu	83	738	812	849	1.61	1.50	1,604	46.3
Sông Kôn	68	1,913	2,123	2,218	1.75	1.47	1,255	48.6
Jơ Ngây	68	1,680	1,865	1,949	1.76	1.48	1,468	48.8
A Ting	78	1,911	2,121	2,216	1.75	1.47	1,469	48.7
Tư	94	1,236	1,360	1,422	1.61	1.50	739	46.5
Ba	91	3,856	4,283	4,477	1.77	1.49	1,814	52.8
A Rooi	29	949	1,053	1,101	1.75	1.50	1,650	16.7
Za Hung	27	873	969	1,013	1.75	1.49	1,453	48.6
Mà Cooih	181	1,375	1,526	1,595	1.75	1.49	1,328	47.8
Ka Dăng	75	1,330	1,474	1,540	1.73	1.47	873	50.6
Huyện Đông Giang	824	19,638	21,779	22,761	1.74	1.48	1,428	43.9
Ái Nghĩa	9	16,675	17,509	18,107	0.82	1.13	2,549	22.4
Đại Sơn	89	2,910	3,056	3,098	0.82	0.46	1,103	82.4
Đại Lãnh	33	8,636	9,068	9,234	0.82	0.61	1,762	21.6
Đại Hùng	95	8,345	8,763	8,806	0.82	0.16	1,660	41.7
Đại Hồng	51	10,514	11,040	11,213	0.82	0.52	1,755	21.3
Đại Đồng	43	11,372	11,941	12,146	0.82	0.57	1,750	29.4
Đại Quang	38	11,335	11,902	12,090	0.82	0.52	1,796	29.0
Đại Nghĩa	33	11,786	12,376	12,374	0.82	-0.01	1,956	24.6
Đại Hiệp	27	7,881	8,276	8,252	0.82	-0.10	1,771	16.3
Đại Thạnh	58	5,043	5,296	5,366	0.82	0.44	1,382	72.0
Đại Chánh	52	5,805	6,096	6,195	0.82	0.54	1,372	65.5
Đại Tân	13	6,110	6,416	6,519	0.82	0.53	1,416	57.5
Đại Phong	8	7,366	7,735	7,805	0.82	0.30	1,655	18.6
Đại An	-	7,081	7,435	7,631	0.82	0.87	1,803	20.6
Đại Minh	7	8,194	8,604	8,749	0.82	0.56	2,035	15.6
Đại Thăng	8	7,835	8,227	8,341	0.82	0.46	1,926	16.2
Đại Cường	9	9,004	9,455	9,589	0.82	0.47	1,941	19.9
Đại Hòa	13	6,404	6,724	6,824	0.82	0.49	1,762	18.8
Huyện Đại Lộc	587	152,296	159,919	162,339	0.82	0.50	1,744	33.0
Vĩnh Điện	2	8,460	8,799	8,885	0.66	0.32	3,243	5.9

District / Commune	Area (km2)	Population			Growth (%/yr)		Average Household Income	Income Poverty (%)
		1999	2005	2008	99 - 05	05 - 08		
Điện Tiến	16	7,301	7,593	7,659	0.66	0.29	2,047	10.8
Điện Hòa	17	11,031	11,472	11,610	0.66	0.40	1,896	10.6
Điện Thắng Bắc	3	5,810	6,042	6,117	0.65	0.41	2,497	11.3
Điện Thắng Trung	6	6,930	7,207	7,287	0.66	0.37	2,442	8.6
Điện Thắng Nam	4	5,963	6,202	6,280	0.66	0.42	2,522	11.8
Điện Ngọc	21	14,103	14,667	14,944	0.66	0.63	2,102	10.4
Điện Hồng	15	13,458	13,996	14,110	0.66	0.27	2,210	12.8
Điện Thọ	16	13,110	13,634	13,739	0.66	0.26	2,195	14.5
Điện Phước	12	12,131	12,616	12,683	0.66	0.18	2,302	12.3
Điện An	11	13,285	13,816	14,133	0.66	0.76	2,639	9.4
Điện Nam Bắc	8	4,841	5,035	5,167	0.66	0.87	2,362	7.0
Điện Nam Trung	8	6,515	6,776	6,916	0.66	0.68	2,137	9.8
Điện Nam Đông	8	6,030	6,272	6,404	0.66	0.70	2,251	7.9
Điện Dương	16	10,957	11,395	11,661	0.66	0.77	2,021	10.8
Điện Quang	15	9,394	9,770	9,910	0.66	0.48	2,462	12.1
Điện Trung	9	6,144	6,390	6,454	0.66	0.33	2,507	14.2
Điện Phong	12	10,047	10,449	10,530	0.66	0.26	2,342	15.3
Điện Minh	7	10,497	10,917	11,061	0.66	0.44	2,438	14.0
Điện Phương	11	13,733	14,282	14,518	0.66	0.55	2,460	12.9
Huyện Điện Bàn	217	189,740	197,330	200,068	0.66	0.46	2,354	11.1
Nam Phước	15	22,226	23,115	23,346	0.66	0.33	2,667	13.8
Duy Thu	13	4,925	5,122	5,173	0.66	0.33	2,168	30.9
Duy Phú	40	4,563	4,746	4,793	0.66	0.33	1,727	39.5
Duy Tân	9	5,600	5,824	5,882	0.66	0.33	2,070	28.1
Duy Hoà	34	9,053	9,415	9,508	0.66	0.33	2,079	17.4
Duy Châu	14	7,800	8,112	8,193	0.66	0.33	1,985	22.1
Duy Trinh	20	7,672	7,979	8,058	0.66	0.33	2,126	20.1
Duy Sơn	73	10,663	11,090	11,199	0.66	0.33	1,891	22.7
Duy Trung	33	7,387	7,682	7,758	0.65	0.33	1,900	21.1
Duy Phước	13	12,602	13,106	13,235	0.66	0.33	2,048	20.3
Duy Thành	10	7,007	7,287	7,360	0.66	0.33	1,959	26.8
Duy Vinh	10	9,544	9,926	10,024	0.66	0.33	1,618	31.3
Duy Nghĩa	16	9,095	9,459	9,553	0.66	0.33	1,886	34.1
Duy Hải	12	6,839	7,113	7,184	0.66	0.33	1,901	31.1
Huyện Duy Xuyên	311	124,976	129,976	131,266	0.66	0.33	2,002	25.7
Thị Trấn Đông Phú	14	-	9,391	9,541	-	0.53	1,842	43.9
Quê Xuân 1	7	-	9,500	9,651	-	0.53	1,790	18.9
Quê Xuân 2	17	-	6,860	6,969	-	0.53	1,792	23.1
Quê Phú	28	-	16,411	16,672	-	0.53	1,490	21.6
Quê Cường	13	-	4,963	5,042	-	0.53	1,600	26.3
Quê Hiệp	40	-	4,076	4,141	-	0.53	1,865	32.1
Quê Thuận	19	-	7,651	7,792	-	0.61	1,775	31.1
Phú Thọ	25	-	6,167	6,266	-	0.53	1,478	19.7
Quê Long	21	-	4,694	4,769	-	0.53	1,555	26.4
Hương An	-	-	5,041	5,756	-	4.52	1,847	18.5
Quê Châu	14	-	8,342	8,475	-	0.53	1,448	29.3
Quê Phong	31	-	7,135	7,248	-	0.53	1,503	34.3
Quê An	17	-	6,319	6,419	-	0.52	1,508	49.9
Quê Minh	11	-	5,553	5,438	-	-0.70	1,758	26.2
Huyện Quê Sơn	257	0	102,103	104,179	-	0.67	1,661	28.6
Thạnh Mỹ	207	5,842	6,193	6,276	0.98	0.44	1,795	23.7
La Êe	244	1,519	1,611	1,632	0.98	0.43	1,213	67.9
Zuôi	238	1,268	1,345	1,363	0.99	0.44	1,156	77.1
La Dêe	185	1,891	2,005	2,032	0.98	0.45	1,286	74.3
Chà Vài	130	2,024	2,146	2,174	0.98	0.43	1,058	39.0
Tà Bình	228	2,370	2,513	2,547	0.98	0.45	1,210	39.6
Cà Dy	202	2,281	2,418	2,449	0.98	0.43	1,220	38.4
Đac Pree	100	1,092	1,158	1,174	0.98	0.46	1,381	54.5
Đac Pring	313	813	862	873	0.98	0.42	1,161	62.7
Huyện Nam Giang	1,849	19,100	20,251	20,520	0.98	0.44	1,276	53.0
Phước Hoà	-	-	1,938	2,076	-	2.32	985	45.8
Khâm Đức	31	-	6,081	6,202	-	0.66	1,551	21.6
Phước Xuân	131	-	782	806	-	1.01	1,298	40.1
Phước Hiệp	343	-	2,845	2,931	-	1.00	1,251	48.6
Phước Đức	57	-	2,234	2,301	-	0.99	1,197	46.3
Phước Năng	75	-	1,835	1,891	-	1.01	1,019	50.4
Phước Mỹ	132	-	1,180	1,215	-	0.98	1,199	66.2
Phước Chánh	48	-	2,326	2,395	-	0.98	1,049	70.0
Phước Công	56	-	667	687	-	0.99	1,253	50.3
Phước Kim	132	-	779	802	-	0.97	1,178	75.8
Phước Lộc	95	-	636	655	-	0.99	1,417	59.4
Phước Thành	60	-	1,298	1,337	-	0.99	1,180	54.4
Huyện Phước Sơn	1,160	0	22,601	23,298	-	1.02	1,215	52.4
Hiệp Hòa	61	2,140	2,247	2,278	0.82	0.46	1,679	41.9
Hiệp Thuận	31	1,732	1,819	1,844	0.82	0.46	1,811	10.6
Quê Thọ	45	8,452	8,875	8,998	0.82	0.46	1,855	19.7
Bình Lâm	22	8,230	8,642	8,760	0.82	0.45	1,506	21.9

District / Commune	Area (km2)	Population			Growth (%/yr)		Average Household Income	Income Poverty (%)
		1999	2005	2008	99 - 05	05 - 08		
Sông Trà	31	1,629	1,710	1,734	0.81	0.47	1,378	56.1
Phước Trà	90	1,221	1,282	1,299	0.82	0.44	1,095	83.6
Phước Gia	73	858	901	914	0.82	0.48	1,376	77.6
Quế Bình	17	2,346	2,463	2,498	0.81	0.47	1,662	22.6
Quế Lưu	37	2,528	2,654	2,690	0.81	0.45	1,364	73.7
Thăng Phước	62	2,844	2,986	3,028	0.82	0.47	1,389	55.7
Bình Sơn	22	3,337	3,546	3,595	1.02	0.46	1,556	39.6
Tân An	6	2,905	3,050	3,092	0.82	0.46	2,184	9.9
Huyện Hiệp Đức	498	38,222	40,175	40,730	0.83	0.46	1,571	42.7
Hà Lam	13	17,032	17,543	18,121	0.49	1.09	2,411	22.0
Bình Dương	23	7,234	7,451	7,542	0.49	0.41	2,061	25.2
Bình Giang	19	9,930	10,228	10,271	0.49	0.14	1,557	43.9
Bình Nguyễn	9	6,387	6,579	6,654	0.49	0.38	2,004	17.0
Bình Phục	14	8,729	8,991	9,152	0.49	0.59	1,785	27.0
Bình Triều	23	9,420	9,703	9,764	0.49	0.21	1,868	26.0
Bình Đào	12	7,477	7,701	7,697	0.49	-0.02	1,812	28.7
Bình Minh	12	7,078	7,290	7,492	0.49	0.92	2,334	24.1
Bình Lãnh	21	6,436	6,629	6,679	0.49	0.25	1,647	47.7
Bình Trị	22	7,539	7,765	7,731	0.49	-0.15	1,961	37.4
Bình Định Bắc	11	4,929	5,077	5,035	0.49	-0.28	1,728	47.3
Bình Định Nam	22	4,929	5,077	5,102	0.49	0.16	1,683	48.7
Bình Quý	30	12,997	13,387	13,501	0.49	0.28	1,925	20.5
Bình Phú	28	4,374	4,505	4,424	0.49	-0.60	1,673	42.6
Bình Chánh	16	4,329	4,459	4,572	0.49	0.84	1,793	24.7
Bình Tú	21	12,556	12,933	12,957	0.49	0.06	1,789	23.7
Bình Sa	22	6,802	7,006	7,083	0.49	0.37	1,714	30.1
Bình Hải	12	5,768	5,941	5,917	0.49	-0.13	1,823	30.1
Bình Quế	17	7,098	7,311	7,390	0.49	0.36	1,789	40.5
Bình An	18	12,137	12,501	12,658	0.49	0.42	1,806	19.1
Bình Trung	20	11,441	11,784	11,768	0.49	-0.05	1,904	25.9
Bình Nam	26	8,592	8,850	8,990	0.49	0.52	1,617	31.7
Huyện Thăng Bình	412	183,214	188,711	190,500	0.49	0.32	1,849	31.1
Tiên Kỳ	9	-	7,331	7,443	-	0.51	1,339	15.6
Tiên Sơn	23	-	4,037	4,095	-	0.48	1,556	21.6
Tiên Hà	38	-	4,314	4,375	-	0.47	1,291	37.4
Tiên Cẩm	17	-	2,887	2,928	-	0.47	1,435	22.6
Tiên Châu	41	-	5,018	5,089	-	0.47	1,498	24.3
Tiên Lãnh	76	-	5,716	5,804	-	0.51	1,887	25.6
Tiên Ngọc	49	-	2,394	2,428	-	0.47	1,815	34.7
Tiên Hiệp	37	-	4,361	4,424	-	0.48	1,173	30.9
Tiên Cảnh	37	-	10,282	10,424	-	0.46	1,618	38.8
Tiên Mỹ	20	-	5,942	6,062	-	0.67	1,235	31.1
Tiên Phong	21	-	4,287	4,387	-	0.77	994	23.4
Tiên Thọ	26	-	6,693	6,787	-	0.47	1,329	26.6
Tiên An	25	-	3,983	4,039	-	0.47	1,207	51.9
Tiên Lộc	13	-	4,325	4,386	-	0.47	1,285	35.4
Tiên Lập	25	-	2,940	2,982	-	0.47	1,289	35.4
Huyện Tiên Phước	456	0	74,510	75,653	-	0.51	1,397	30.4
Trà My	64	10,636	11,487	7,922	1.29	-11.65	1,950	24.8
Trà Kót	91	1,103	1,191	1,253	1.29	1.71	1,193	62.1
Trà Núi	58	1,113	1,202	1,274	1.29	1.96	1,257	34.6
Trà Đông	29	2,910	3,143	3,211	1.29	0.72	1,437	36.7
Trà Dương	32	3,296	3,560	3,631	1.29	0.66	1,403	29.5
Trà Giang	34	2,614	2,823	2,880	1.29	0.67	1,310	41.9
Trà Bui	179	4,333	4,680	5,179	1.29	3.43	1,340	48.0
Trà Đốc	54	1,811	1,856	2,137	0.41	4.81	1,425	53.7
Trà Tân	30	1,717	1,854	1,906	1.29	0.93	1,420	47.5
Trà Giác	154	1,978	2,136	2,256	1.29	1.84	1,368	58.9
Trà Giáp	93	2,363	2,552	2,702	1.29	1.92	1,325	60.4
Trà Ka	28	1,471	1,589	1,665	1.29	1.57	1,399	52.6
Trà Sơn	-	-	-	2,980	-	-	1,223	57.5
Huyện Bắc Trà My	848	35,345	38,073	38,996	1.25	0.80	1,388	46.8
Trà Leng	116	1,460	1,576	1,610	1.28	0.71	1,091	62.6
Trà Đơn	75	2,703	2,919	2,983	1.29	0.73	1,205	74.4
Trà Tập	78	1,805	1,949	1,991	1.29	0.71	1,432	63.5
Trà Mai	103	1,949	2,104	2,149	1.28	0.71	1,524	65.1
Trà Cang	106	2,912	3,145	3,214	1.29	0.73	1,279	53.1
Trà Linh	63	2,004	2,164	2,211	1.29	0.72	1,389	64.9
Trà Nam	94	2,256	2,436	2,488	1.29	0.71	996	70.2
Trà Đơn	106	1,576	1,702	1,739	1.29	0.72	1,215	74.7
Trà Vân	42	1,865	2,014	2,057	1.29	0.71	1,203	57.4
Trà Vinh	44	1,387	1,498	1,529	1.29	0.69	1,307	81.0
Huyện Nam Trà My	828	19,917	21,507	21,971	1.29	0.71	1,264	66.7
Núi Thành	5	-	10,080	10,183	-	0.34	2,768	5.5
Tam Xuân I	10	11,804	12,558	12,784	1.04	0.60	2,820	18.9
Tam Xuân II	27	-	12,156	12,389	-	0.63	2,919	13.2
Tam Tiến	22	-	11,683	11,930	-	0.70	1,492	35.0

District / Commune	Area (km2)	Population			Growth (%/yr)		Average Household Income	Income Poverty (%)
		1999	2005	2008	99 - 05	05 - 08		
Tam Sơn	56	-	4,683	4,736	-	0.38	1,300	34.5
Tam Thạnh	57	3,768	3,957	3,990	0.82	0.28	1,948	36.8
Tam Anh Bắc	30	-	5,845	6,709	-	4.70	2,481	28.2
Tam Anh Nam	15	-	8,648	8,937	-	1.10	2,549	20.9
Tam Hoà	24	-	8,477	8,538	-	0.24	2,276	28.5
Tam Hiệp	41	-	10,495	10,736	-	0.76	2,192	17.7
Tam Hải	16	-	8,007	8,125	-	0.49	2,040	21.0
Tam Giang	13	5,820	6,057	6,154	0.67	0.53	1,734	20.8
Tam Quang	14	-	13,184	13,379	-	0.49	2,208	8.0
Tam Nghĩa	54	-	11,856	12,058	-	0.56	1,999	13.0
Tam Mỹ Tây	34	-	5,495	5,682	-	1.12	1,894	23.1
Tam Mỹ Đông	39	-	6,620	6,754	-	0.67	1,577	18.3
Tam Trà	102	-	2,917	2,970	-	0.60	1,248	40.5
Huyện Núi Thành	559	21,392	142,718	146,054	37.21	0.77	2,085	22.6
Quế Trung	49	-	10,732	10,904	-	0.53	1,189	46.7
Quế Ninh	105	-	5,689	5,779	-	0.52	1,003	48.7
Quế Lộc	64	-	8,649	8,787	-	0.53	1,280	35.4
Quế Phước	102	-	4,554	4,626	-	0.52	917	43.9
Quế Lâm	152	-	4,207	4,274	-	0.53	949	43.4
Sơn Viên	-	-	3,865	4,908	-	8.29	997	38.8
Phước Ninh	-	-	3,260	3,890	-	6.07	933	36.8
Huyện Nông Sơn	472	0	40,956	43,168	-	1.77	1,038	41.9
Tam Thành	16	-	8,775	8,852	-	0.29	1,922	17.8
Tam An	10	-	7,032	7,259	-	1.06	1,708	6.6
Tam Dân	21	-	9,697	9,719	-	0.08	1,697	16.1
Tam Lộc	35	-	7,751	7,852	-	0.43	1,509	18.3
Tam Phước	15	-	8,024	8,037	-	0.05	1,966	14.5
Tam Vĩnh	21	-	8,920	8,863	-	-0.21	1,821	16.4
Tam Thái	22	-	7,979	8,237	-	1.07	1,716	18.3
Tam Đại	20	-	6,024	6,124	-	0.55	1,894	18.0
Tam Dân	29	-	11,511	11,640	-	0.37	1,698	15.9
Tam Lãnh	71	-	6,818	7,120	-	1.46	1,786	17.5
Huyện Phú Ninh	257	0	82,531	83,703	-	0.47	1,772	17.3
Total	10,601	811,570	1,481,916	1,509,625	10.56	0.62	1,717	32.8

Table 1.2
Migration to / from and within CFEZ (1999-2005)

To	(no)								(%)							
	Other FEZ		CFEZ				Elsewhere in Vietnam	Total	Other FEZ		CFEZ				Elsewhere in Vietnam	Total
	SFEZ	NFEZ	Danang City	Hue City	Dung Quat	Elsewhere in CFEEZ			SFEZ	NFEZ	Danang City	Hue City	Dung Quat	Elsewhere in CFEEZ		
Tân Thành	26	-	-	-	-	46	-	72	36	0	0	0	0	64	0	100
Phước Hoà	-	-	-	-	-	33	32	65	0	0	0	0	0	51	49	100
An Mỹ	-	-	-	-	-	289	79	368	0	0	0	0	0	79	21	100
Hoà Hương	-	-	-	-	-	21	24	45	0	0	0	0	0	47	53	100
An Xuân	-	-	-	-	-	140	210	350	0	0	0	0	0	40	60	100
An Sơn	-	-	15	-	-	28	33	76	0	0	20	0	0	37	43	100
Trường Xuân	-	-	-	-	-	120	240	360	0	0	0	0	0	33	67	100
An Phú	46	-	-	-	-	64	28	138	33	0	0	0	0	46	20	100
Tam Thanh	-	-	25	-	-	95	-	120	0	0	21	0	0	79	0	100
Tam Thăng	-	-	-	-	-	160	80	240	0	0	0	0	0	67	33	100
Tam Phú	-	-	15	-	-	68	89	172	0	0	9	0	0	40	52	100
Hoà Thuận	-	-	-	-	35	20	70	125	0	0	0	0	28	16	56	100
Tam Ngọc	-	-	25	-	-	105	30	160	0	0	16	0	0	66	19	100
Thành Phố Tam Kỳ	72	0	80	0	35	1,189	915	2,291	3	0	3	0	2	52	40	100
Minh An	64	-	38	-	-	223	125	450	14	0	8	0	0	50	28	100
Tân An	-	-	-	-	-	30	38	68	0	0	0	0	0	44	56	100
Cầm Phô	20	-	15	-	-	59	26	120	17	0	13	0	0	49	22	100
Thanh Hà	-	-	-	-	-	165	20	185	0	0	0	0	0	89	11	100
Sơn Phong	-	-	-	-	-	46	22	68	0	0	0	0	0	68	32	100
Cầm Châu	-	-	14	-	-	95	36	145	0	0	10	0	0	66	25	100
Cửa Đại	-	-	-	-	-	60	18	78	0	0	0	0	0	77	23	100
Cầm An	-	-	-	-	-	40	96	136	0	0	0	0	0	29	71	100
Cầm Hà	-	-	-	-	-	86	34	120	0	0	0	0	0	72	28	100
Cầm Kim	-	-	21	-	-	95	-	116	0	0	18	0	0	82	0	100
Cầm Nam	-	-	-	-	16	64	68	148	0	0	0	0	11	43	46	100
Cầm Thanh	-	-	10	-	-	164	20	194	0	0	5	0	0	85	10	100
Tân Hiệp	-	-	15	-	-	155	76	246	0	0	6	0	0	63	31	100
Phố Cổ Hội An	84	0	113	0	16	1,282	579	2,074	4	0	5	0	1	62	28	100
Ch' Ôm	-	-	-	-	-	21	18	39	0	0	0	0	0	54	46	100
Ga Ry	-	-	-	-	-	9	9	18	0	0	0	0	0	50	50	100
A Xan	-	-	-	-	-	10	6	16	0	0	0	0	0	63	38	100
Tr' Hy	-	-	-	-	-	26	18	44	0	0	0	0	0	59	41	100
Lăng	-	-	-	-	-	12	14	26	0	0	0	0	0	46	54	100
A Nông	-	-	-	-	-	10	-	10	0	0	0	0	0	100	0	100
A Tiếng	-	-	-	-	-	56	12	68	0	0	0	0	0	82	18	100
Bhallaê	-	-	-	-	-	29	39	68	0	0	0	0	0	43	57	100
A Vương	-	-	-	-	-	46	29	75	0	0	0	0	0	61	39	100
Dang	-	-	-	-	-	52	16	68	0	0	0	0	0	76	24	100
Huyện Tây Giang	0	0	0	0	0	271	161	432	0	0	0	0	0	63	37	100
Prao	18	4	11	-	-	48	6	87	21	5	13	0	0	55	7	100
Tà Lu	-	-	-	-	-	20	-	20	0	0	0	0	0	100	0	100
Sông Côn	-	-	-	-	-	25	2	27	0	0	0	0	0	93	7	100
Jơ Ngây	-	-	-	-	-	30	1	31	0	0	0	0	0	97	3	100
A Ting	-	-	-	-	-	42	-	42	0	0	0	0	0	100	0	100
Tư	-	-	-	-	-	31	-	31	0	0	0	0	0	100	0	100
Ba	-	-	5	-	-	38	3	46	0	0	11	0	0	83	7	100
A Rooi	-	-	-	-	-	25	-	25	0	0	0	0	0	100	0	100
Za Hung	-	-	-	-	-	21	-	21	0	0	0	0	0	100	0	100
Mà Cooih	-	-	-	-	-	38	3	41	0	0	0	0	0	93	7	100
Ka Dăng	-	-	-	-	-	28	-	28	0	0	0	0	0	100	0	100
Huyện Đông Giang	18	4	16	0	0	346	15	399	5	1	4	0	0	87	4	100
Ái Nghĩa	90	-	70	11	-	42	35	248	36	0	28	4	0	17	14	100
Đại Sơn	48	-	40	-	5	32	45	170	28	0	24	0	3	19	26	100
Đại Lãnh	102	8	82	-	3	46	40	281	36	3	29	0	1	16	14	100
Đại Hưng	98	11	50	-	-	46	43	248	40	4	20	0	0	19	17	100
Đại Hồng	96	5	85	8	5	48	31	278	35	2	31	3	2	17	11	100
Đại Đồng	72	15	52	10	3	38	25	215	33	7	24	5	1	18	12	100
Đại Quang	84	-	64	11	10	55	20	244	34	0	26	5	4	23	8	100
Đại Nghĩa	79	-	41	8	11	41	30	210	38	0	20	4	5	20	14	100
Đại Hiệp	111	-	72	4	3	35	21	246	45	0	29	2	1	14	9	100
Đại Thanh	42	-	27	-	7	32	36	144	29	0	19	0	5	22	25	100
Đại Chánh	18	-	25	-	-	14	18	75	24	0	33	0	0	19	24	100
Đại Tân	35	4	38	-	-	17	19	113	31	4	34	0	0	15	17	100
Đại Phong	42	8	55	-	-	37	31	173	24	5	32	0	0	21	18	100
Đại An	31	5	30	11	7	28	15	127	24	4	24	9	6	22	12	100
Đại Minh	65	7	35	4	8	31	27	177	37	4	20	2	5	18	15	100
Đại Thăng	35	-	27	-	-	32	24	118	30	0	23	0	0	27	20	100
Đại Cường	65	11	32	-	-	30	33	171	38	6	19	0	0	18	19	100
Đại Hòa	41	-	32	-	15	44	38	170	24	0	19	0	9	26	22	100
Huyện Đại Lộc	1,154	74	857	67	77	648	531	3,408	34	2	25	2	2	19	16	100
Vĩnh Điện	149	11	58	-	-	62	45	325	46	3	18	0	0	19	14	100
Điện Tiến	107	10	85	-	-	48	31	281	38	4	30	0	0	17	11	100
Điện Hòa	70	-	76	-	-	32	40	218	32	0	35	0	0	15	18	100

To	(no)								(%)							
	Other FEZ		CFEZ				Elsewhere in Vietnam	Total	Other FEZ		CFEZ				Elsewhere in Vietnam	Total
	SFEZ	NFEZ	Danang City	Hue City	Dung Quat	Elsewhere in CFEEZ			SFEZ	NFEZ	Danang City	Hue City	Dung Quat	Elsewhere in CFEEZ		
Điện Thắng Bắc	79	-	31	-	-	40	32	182	43	0	17	0	0	22	18	100
Điện Thắng Trung	108	-	42	-	-	20	12	182	59	0	23	0	0	11	7	100
Điện Thắng Nam	66	-	41	-	-	36	24	167	40	0	25	0	0	22	14	100
Điện Ngọc	208	-	48	5	-	90	61	412	50	0	12	1	0	22	15	100
Điện Hồng	230	-	85	12	-	65	32	424	54	0	20	3	0	15	8	100
Điện Thọ	286	11	95	-	-	48	35	475	60	2	20	0	0	10	7	100
Điện Phước	138	-	80	-	-	62	32	312	44	0	26	0	0	20	10	100
Điện An	128	-	81	10	-	74	22	315	41	0	26	3	0	23	7	100
Điện Nam Bắc	82	5	42	-	-	32	25	186	44	3	23	0	0	17	13	100
Điện Nam Trung	65	2	38	-	-	23	18	146	45	1	26	0	0	16	12	100
Điện Nam Đông	106	-	35	5	10	20	30	206	51	0	17	2	5	10	15	100
Điện Dương	171	-	60	-	-	46	38	315	54	0	19	0	0	15	12	100
Điện Quang	154	15	72	2	-	65	38	346	45	4	21	1	0	19	11	100
Điện Trung	106	-	31	-	-	24	21	182	58	0	17	0	0	13	12	100
Điện Phong	239	18	82	-	10	65	71	485	49	4	17	0	2	13	15	100
Điện Minh	148	-	41	-	-	32	25	246	60	0	17	0	0	13	10	100
Điện Phương	121	10	32	-	-	41	22	226	54	4	14	0	0	18	10	100
Huyện Điện Bàn	2,761	82	1,155	34	20	925	654	5,631	49	1	21	1	0	16	12	100
Nam Phước	176	34	108	24	-	133	63	538	33	6	20	4	0	25	12	100
Duy Thu	54	4	35	-	-	31	11	135	40	3	26	0	0	23	8	100
Duy Phú	42	-	17	-	-	38	11	108	39	0	16	0	0	35	10	100
Duy Tân	48	5	31	-	-	27	7	118	41	4	26	0	0	23	6	100
Duy Hoà	71	2	38	3	-	53	21	188	38	1	20	2	0	28	11	100
Duy Châu	78	15	44	-	5	52	18	212	37	7	21	0	2	25	8	100
Duy Trinh	55	-	25	3	-	48	15	146	38	0	17	2	0	33	10	100
Duy Sơn	77	6	30	5	-	76	21	215	36	3	14	2	0	35	10	100
Duy Trung	72	10	30	1	4	40	14	171	42	6	18	1	2	23	8	100
Duy Phước	137	13	62	4	-	103	24	343	40	4	18	1	0	30	7	100
Duy Thành	68	7	24	5	-	50	11	165	41	4	15	3	0	30	7	100
Duy Vinh	95	11	53	7	-	100	21	287	33	4	18	2	0	35	7	100
Duy Nghĩa	39	6	21	-	-	45	23	134	29	4	16	0	0	34	17	100
Duy Hải	48	11	21	3	-	63	15	161	30	7	13	2	0	39	9	100
Huyện Duy Xuyên	1,060	124	539	55	9	859	275	2,921	36	4	18	2	0	29	9	100
Thị Trấn Đông Phú	-	-	-	-	-	19	19	38	0	0	0	0	0	50	50	100
Quê Xuân 1	-	-	-	-	-	-	-	-	-	-	-	-	-	-	-	-
Quê Xuân 2	-	-	-	-	-	24	21	45	0	0	0	0	0	53	47	100
Quê Phú	28	-	-	-	-	25	15	68	41	0	0	0	0	37	22	100
Quê Cường	-	-	20	-	-	73	37	130	0	0	15	0	0	56	28	100
Quê Hiệp	-	-	-	-	-	39	26	65	0	0	0	0	0	60	40	100
Quê Thuận	40	-	-	-	-	23	125	188	21	0	0	0	0	12	66	100
Phú Thọ	-	-	-	-	-	12	32	44	0	0	0	0	0	27	73	100
Quê Long	-	-	-	-	-	48	37	85	0	0	0	0	0	56	44	100
Hương An	15	-	-	-	-	129	36	180	8	0	0	0	0	72	20	100
Quê Châu	18	-	-	-	-	83	34	135	13	0	0	0	0	61	25	100
Quê Phong	12	-	-	-	-	22	8	42	29	0	0	0	0	52	19	100
Quê An	28	-	-	-	-	32	-	60	47	0	0	0	0	53	0	100
Quê Minh	-	-	-	-	-	13	28	41	0	0	0	0	0	32	68	100
Huyện Quê Sơn	141	0	20	0	0	542	418	1,121	13	0	2	0	0	48	37	100
Thành Mỹ	25	4	31	-	-	40	31	131	19	3	24	0	0	31	24	100
La Ēe	3	-	1	-	-	22	5	31	10	0	3	0	0	71	16	100
Zuôi	-	-	-	-	-	18	-	18	0	0	0	0	0	100	0	100
La Dêe	-	-	-	-	-	31	-	31	0	0	0	0	0	100	0	100
Chà Vài	-	-	-	-	-	25	2	27	0	0	0	0	0	93	7	100
Tà Bhing	-	-	-	-	-	38	5	43	0	0	0	0	0	88	12	100
Cà Dy	3	-	1	-	-	39	5	48	6	0	2	0	0	81	10	100
Đac Pree	-	-	-	-	-	18	-	18	0	0	0	0	0	100	0	100
Đac Pring	-	-	-	-	-	18	-	18	0	0	0	0	0	100	0	100
Huyện Nam Giang	31	4	33	0	0	249	48	365	8	1	9	0	0	68	13	100
Phước Hoà	-	-	-	-	-	28	40	68	0	0	0	0	0	41	59	100
Khâm Đức	34	-	24	-	-	47	20	125	27	0	19	0	0	38	16	100
Phước Xuân	-	-	-	-	-	20	18	38	0	0	0	0	0	53	47	100
Phước Hiệp	-	-	-	-	-	68	62	130	0	0	0	0	0	52	48	100
Phước Đức	-	-	-	-	-	21	44	65	0	0	0	0	0	32	68	100
Phước Năng	-	-	-	-	-	15	-	15	0	0	0	0	0	100	0	100
Phước Mỹ	-	-	-	-	-	10	26	36	0	0	0	0	0	28	72	100
Phước Chánh	-	-	-	-	-	60	70	130	0	0	0	0	0	46	54	100
Phước Công	-	-	-	-	-	44	41	85	0	0	0	0	0	52	48	100
Phước Kim	-	-	-	-	-	73	39	112	0	0	0	0	0	65	35	100
Phước Lộc	-	-	-	-	-	159	46	205	0	0	0	0	0	78	22	100
Phước Thành	-	-	-	-	-	23	45	68	0	0	0	0	0	34	66	100
Huyện Phước Sơn	34	0	24	0	0	568	451	1,077	3	0	2	0	0	53	42	100
Hiệp Hòa	37	-	15	-	-	18	8	78	47	0	19	0	0	23	10	100
Hiệp Thuận	13	-	5	-	-	26	4	48	27	0	10	0	0	54	8	100
Quê Thọ	62	3	38	-	-	56	15	174	36	2	22	0	0	32	9	100
Bình Lâm	110	6	35	3	-	92	28	274	40	2	13	1	0	34	10	100
Sông Trà	10	-	4	2	-	22	3	41	24	0	10	5	0	54	7	100

To	(no)								(%)							
	Other FEZ		CFEZ				Elsewhere in Vietnam	Total	Other FEZ		CFEZ				Elsewhere in Vietnam	Total
	SFEZ	NFEZ	Danang City	Hue City	Dung Quat	Elsewhere in CFEEZ			SFEZ	NFEZ	Danang City	Hue City	Dung Quat	Elsewhere in CFEEZ		
Phước Trà	21	-	7	-	-	29	5	62	34	0	11	0	0	47	8	100
Phước Gia	16	-	8	-	-	24	7	55	29	0	15	0	0	44	13	100
Quế Bình	26	-	6	-	-	34	8	74	35	0	8	0	0	46	11	100
Quế Lưu	47	-	5	-	-	43	7	102	46	0	5	0	0	42	7	100
Thăng Phước	24	-	7	-	-	38	5	74	32	0	9	0	0	51	7	100
Bình Sơn	21	-	8	-	2	33	4	68	31	0	12	0	3	49	6	100
Tân An	30	5	21	-	-	52	11	119	25	4	18	0	0	44	9	100
Huyện Hiệp Đức	417	14	159	5	2	467	105	1,169	36	1	14	0	0	40	9	100
Hà Lam	147	23	110	12	15	148	71	526	28	4	21	2	3	28	13	100
Bình Dương	69	-	48	-	5	65	25	212	33	0	23	0	2	31	12	100
Bình Giang	119	-	45	-	8	86	30	288	41	0	16	0	3	30	10	100
Bình Nguyễn	39	-	22	-	4	48	19	132	30	0	17	0	3	36	14	100
Bình Phục	68	-	52	-	-	64	28	212	32	0	25	0	0	30	13	100
Bình Triều	149	-	48	5	-	68	42	312	48	0	15	2	0	22	13	100
Bình Đào	43	-	41	-	5	82	41	212	20	0	19	0	2	39	19	100
Bình Minh	50	-	41	-	8	32	25	156	32	0	26	0	5	21	16	100
Bình Lãnh	90	15	43	-	15	55	25	243	37	6	18	0	6	23	10	100
Bình Trị	135	-	25	5	7	85	34	291	46	0	9	2	2	29	12	100
Bình Định Bắc	123	8	44	-	-	52	14	241	51	3	18	0	0	22	6	100
Bình Định Nam	43	-	20	-	2	56	21	142	30	0	14	0	1	39	15	100
Bình Quý	114	-	58	5	-	90	48	315	36	0	18	2	0	29	15	100
Bình Phú	68	-	28	-	5	37	25	163	42	0	17	0	3	23	15	100
Bình Chánh	19	-	20	-	13	72	24	148	13	0	14	0	9	49	16	100
Bình Tú	79	3	31	1	3	52	18	187	42	2	17	1	2	28	10	100
Bình Sa	79	-	31	3	5	42	18	178	44	0	17	2	3	24	10	100
Bình Hải	75	-	25	-	4	48	24	176	43	0	14	0	2	27	14	100
Bình Quế	36	-	21	-	3	65	13	138	26	0	15	0	2	47	9	100
Bình An	75	20	15	5	8	75	38	236	32	8	6	2	3	32	16	100
Bình Trung	113	-	60	5	7	82	31	298	38	0	20	2	2	28	10	100
Bình Nam	79	11	20	-	-	85	46	241	33	5	8	0	0	35	19	100
Huyện Thăng Bình	1,812	80	848	41	117	1,489	660	5,047	36	2	17	1	2	30	13	100
Tiên Kỳ	-	-	-	-	-	141	124	265	0	0	0	0	0	53	47	100
Tiên Sơn	-	-	-	-	-	86	-	86	0	0	0	0	0	100	0	100
Tiên Hà	-	-	-	-	-	130	120	250	0	0	0	0	0	52	48	100
Tiên Cẩm	-	-	-	-	-	24	21	45	0	0	0	0	0	53	47	100
Tiên Châu	-	-	48	-	-	88	-	136	0	0	35	0	0	65	0	100
Tiên Lãnh	-	-	15	-	-	185	62	262	0	0	6	0	0	71	24	100
Tiên Ngọc	-	-	20	-	16	85	20	141	0	0	14	0	11	60	14	100
Tiên Hiệp	-	-	15	-	-	40	20	75	0	0	20	0	0	53	27	100
Tiên Cảnh	-	-	30	-	-	230	150	410	0	0	7	0	0	56	37	100
Tiên Mỹ	-	-	-	-	-	36	92	128	0	0	0	0	0	28	72	100
Tiên Phong	-	-	-	-	-	38	22	60	0	0	0	0	0	63	37	100
Tiên Thọ	-	-	15	-	15	110	20	160	0	0	9	0	9	69	13	100
Tiên An	-	-	-	-	-	45	80	125	0	0	0	0	0	36	64	100
Tiên Lộc	-	-	-	-	-	-	-	-	-	-	-	-	-	-	-	-
Tiên Lập	-	-	-	-	-	62	86	148	0	0	0	0	0	42	58	100
Huyện Tiên Phước	0	0	143	0	31	1,300	817	2,291	0	0	6	0	1	57	36	100
Trà My	64	11	34	-	5	56	18	188	34	6	18	0	3	30	10	100
Trà Kết	-	-	-	-	-	41	-	41	0	0	0	0	0	100	0	100
Trà Núi	-	-	-	-	-	41	4	45	0	0	0	0	0	91	9	100
Trà Đông	21	-	8	-	-	36	9	74	28	0	11	0	0	49	12	100
Trà Dương	14	-	8	4	-	32	6	64	22	0	13	6	0	50	9	100
Trà Giang	15	5	6	-	2	48	11	87	17	6	7	0	2	55	13	100
Trà Bui	8	-	3	-	-	55	6	72	11	0	4	0	0	76	8	100
Trà Đốc	-	-	-	-	-	98	15	113	0	0	0	0	0	87	13	100
Trà Tân	5	-	6	-	-	21	3	35	14	0	17	0	0	60	9	100
Trà Giác	-	-	-	-	-	31	3	34	0	0	0	0	0	91	9	100
Trà Giáp	-	-	-	-	-	42	3	45	0	0	0	0	0	93	7	100
Trà Ka	-	-	-	-	-	35	-	35	0	0	0	0	0	100	0	100
Trà Sơn	-	-	-	-	-	-	-	-	-	-	-	-	-	-	-	-
Huyện Bắc Trà My	127	16	65	4	7	536	78	833	15	2	8	0	1	64	9	100
Trà Leng	-	-	-	-	-	40	4	44	0	0	0	0	0	91	9	100
Trà Đơn	-	-	-	-	-	38	3	41	0	0	0	0	0	93	7	100
Trà Tập	-	-	-	-	-	33	-	33	0	0	0	0	0	100	0	100
Trà Mai	-	-	-	-	-	31	-	31	0	0	0	0	0	100	0	100
Trà Cang	-	-	-	-	-	41	3	44	0	0	0	0	0	93	7	100
Trà Linh	-	-	-	-	-	48	-	48	0	0	0	0	0	100	0	100
Trà Nam	-	-	-	-	-	31	4	35	0	0	0	0	0	89	11	100
Trà Đơn	-	-	-	-	-	35	3	38	0	0	0	0	0	92	8	100
Trà Vân	-	-	-	-	-	32	-	32	0	0	0	0	0	100	0	100
Trà Vinh	-	-	-	-	-	36	7	43	0	0	0	0	0	84	16	100
Huyện Nam Trà My	0	0	0	0	0	365	24	389	0	0	0	0	0	94	6	100
Núi Thành	-	-	90	-	64	-	96	250	0	0	36	0	26	0	38	100
Tam Xuân I	38	-	75	-	260	107	-	480	8	0	16	0	54	22	0	100
Tam Xuân II	46	-	25	-	60	178	41	350	13	0	7	0	17	51	12	100
Tam Tiến	16	-	-	-	36	118	96	266	6	0	0	0	14	44	36	100

To	(no)								%							
	Other FEZ		CFEZ				Eisewhere in Vietnam	Total	Other FEZ		CFEZ				Eisewhere in Vietnam	Total
	SFEZ	NFEZ	Danang City	Hue City	Dung Quat	Eisewhere in CFEEZ			SFEZ	NFEZ	Danang City	Hue City	Dung Quat	Eisewhere in CFEEZ		
Tam Sơn	-	-	-	-	-	70	86	156	0	0	0	0	0	45	55	100
Tam Thành	-	-	-	-	-	65	-	65	0	0	0	0	0	100	0	100
Tam Anh Bắc	-	-	15	-	14	78	18	125	0	0	12	0	11	62	14	100
Tam Anh Nam	-	-	-	-	-	145	-	145	0	0	0	0	0	100	0	100
Tam Hoà	-	-	50	-	50	170	20	290	0	0	17	0	17	59	7	100
Tam Hiệp	-	-	24	-	40	388	28	480	0	0	5	0	8	81	6	100
Tam Hải	-	-	-	-	15	105	-	120	0	0	0	0	13	88	0	100
Tam Giang	-	-	20	-	24	136	-	180	0	0	11	0	13	76	0	100
Tam Quang	-	-	15	-	20	35	-	70	0	0	21	0	29	50	0	100
Tam Nghĩa	-	-	-	-	-	150	120	270	0	0	0	0	0	56	44	100
Tam Mỹ Tây	-	-	-	-	-	26	33	59	0	0	0	0	0	44	56	100
Tam Mỹ Đông	-	-	-	-	-	75	-	75	0	0	0	0	0	100	0	100
Tam Trà	-	-	-	-	-	140	46	186	0	0	0	0	0	75	25	100
Huyện Núi Thành	100	0	314	0	583	1,986	584	3,567	3	0	9	0	16	56	16	100
Quê Trung	24	-	30	-	-	-	64	118	20	0	25	0	0	0	54	100
Quê Ninh	-	-	-	-	-	145	215	360	0	0	0	0	0	40	60	100
Quê Lộc	-	-	-	-	-	86	42	128	0	0	0	0	0	67	33	100
Quê Phước	-	-	-	-	-	15	15	30	0	0	0	0	0	50	50	100
Quê Lâm	-	-	-	-	-	48	-	48	0	0	0	0	0	100	0	100
Sơn Viên	-	-	-	-	-	11	13	24	0	0	0	0	0	46	54	100
Phước Ninh	-	-	-	-	-	35	10	45	0	0	0	0	0	78	22	100
Huyện Nông Sơn	24	0	30	0	0	340	359	753	3	0	4	0	0	45	48	100
Tam Thành	-	-	-	-	-	60	21	81	0	0	0	0	0	74	26	100
Tam An	-	-	-	-	-	75	30	105	0	0	0	0	0	71	29	100
Tam Dân	20	-	-	-	-	59	45	124	16	0	0	0	0	48	36	100
Tam Lộc	-	-	-	-	-	107	68	175	0	0	0	0	0	61	39	100
Tam Phước	-	-	-	-	-	208	100	308	0	0	0	0	0	68	32	100
Tam Vinh	-	-	-	-	-	99	77	176	0	0	0	0	0	56	44	100
Tam Thái	-	-	11	-	-	101	76	188	0	0	6	0	0	54	40	100
Tam Đại	-	-	14	-	-	108	62	184	0	0	8	0	0	59	34	100
Tam Dân	-	-	-	-	-	29	97	42	168	0	0	0	0	17	58	100
Tam Lãnh	-	-	-	-	-	129	19	148	0	0	0	0	0	87	13	100
Huyện Phú Ninh	20	0	25	0	29	1,043	540	1,657	1	0	2	0	2	63	33	100
Total	7,855	398	4,421	206	926	14,405	7,214	35,425	22	1	12	1	3	41	20	100

Table 1.3
Migration to / from and within CFEZ (2005-2008)

To	(no)								(%)							
	Other FEZ		CFEZ				Elsewhere in Vietnam	Total	Other FEZ		CFEZ				Elsewhere in Vietnam	Total
	SFEZ	NFEZ	Danang City	Hue City	Dung Quat	Elsewhere in CFEEZ			SFEZ	NFEZ	Danang City	Hue City	Dung Quat	Elsewhere in CFEEZ		
Tân Thành	-	-	28	-	-	122	18	168	0	0	17	0	0	73	11	100
Phước Hoà	-	-	-	-	-	165	15	180	0	0	0	0	0	92	8	100
An Mỹ	-	-	24	-	36	209	16	285	0	0	8	0	13	73	6	100
Hoà Hương	28	-	26	-	-	30	46	130	22	0	20	0	0	23	35	100
An Xuân	-	-	-	-	60	300	60	420	0	0	0	0	14	71	14	100
An Sơn	-	-	108	-	40	36	64	248	0	0	44	0	16	15	26	100
Trường Xuân	-	-	-	-	28	40	-	68	0	0	0	0	41	59	0	100
An Phú	15	-	38	-	-	91	22	166	9	0	23	0	0	55	13	100
Tam Thanh	-	-	14	-	18	148	60	240	0	0	6	0	8	62	25	100
Tam Thăng	-	-	-	-	-	85	-	85	0	0	0	0	0	100	0	100
Tam Phú	60	-	75	-	35	138	40	348	17	0	22	0	10	40	11	100
Hoà Thuận	30	-	58	-	-	147	45	280	11	0	21	0	0	53	16	100
Tam Ngọc	-	-	80	-	45	135	90	350	0	0	23	0	13	39	26	100
Thành Phố Tam Kỳ	133	0	451	0	262	1,646	476	2,968	4	0	15	0	9	55	16	100
Minh An	28	-	60	-	-	172	-	260	11	0	23	0	0	66	0	100
Tân An	-	-	28	-	16	67	14	125	0	0	22	0	13	54	11	100
Cầm Phô	45	-	38	-	-	109	68	260	17	0	15	0	0	42	26	100
Thanh Hà	16	-	24	-	-	109	12	161	10	0	15	0	0	68	7	100
Sơn Phong	-	-	28	-	-	66	46	140	0	0	20	0	0	47	33	100
Cầm Châu	72	-	-	-	28	102	48	250	29	0	0	0	11	41	19	100
Cửa Đại	-	-	20	-	16	72	-	108	0	0	19	0	15	67	0	100
Cầm An	-	-	-	-	16	76	-	92	0	0	0	0	17	83	0	100
Cầm Hà	50	-	16	-	24	40	18	148	34	0	11	0	16	27	12	100
Cầm Kim	-	-	45	-	-	117	-	162	0	0	28	0	0	72	0	100
Cầm Nam	45	-	24	-	-	93	54	216	21	0	11	0	0	43	25	100
Cầm Thanh	-	-	16	-	-	46	-	62	0	0	26	0	0	74	0	100
Tân Hiệp	-	-	48	-	-	98	42	188	0	0	26	0	0	52	22	100
Phố Cổ Hội An	256	0	347	0	100	1,167	302	2,172	12	0	16	0	5	54	14	100
Ch' Ôm	-	-	-	-	-	42	23	65	0	0	0	0	0	65	35	100
Ga Ry	-	-	-	-	-	17	5	22	0	0	0	0	0	77	23	100
A Xan	-	-	-	-	-	9	12	21	0	0	0	0	0	43	57	100
Tr' Hy	-	-	-	-	-	10	21	31	0	0	0	0	0	32	68	100
Lăng	-	-	-	-	-	20	19	39	0	0	0	0	0	51	49	100
A Nông	-	-	-	-	-	19	-	19	0	0	0	0	0	100	0	100
A Tiếng	-	-	-	-	-	31	21	52	0	0	0	0	0	60	40	100
Bhallaê	-	-	-	-	-	29	16	45	0	0	0	0	0	64	36	100
A Vương	-	-	-	-	-	72	36	108	0	0	0	0	0	67	33	100
Dang	-	-	-	-	-	13	13	26	0	0	0	0	0	50	50	100
Huyện Tây Giang	0	0	0	0	0	262	166	428	0	0	0	0	0	61	39	100
Prao	8	2	4	-	-	18	2	34	24	6	12	0	0	53	6	100
Tà Lu	-	-	-	-	-	8	-	8	0	0	0	0	0	100	0	100
Sông Côn	-	-	-	-	-	14	-	14	0	0	0	0	0	100	0	100
Jơ Ngây	-	-	-	-	-	15	-	15	0	0	0	0	0	100	0	100
A Ting	-	-	-	-	-	25	-	25	0	0	0	0	0	100	0	100
Tư	-	-	-	-	-	15	-	15	0	0	0	0	0	100	0	100
Ba	-	-	2	-	-	24	-	26	0	0	8	0	0	92	0	100
A Rooi	-	-	-	-	-	15	-	15	0	0	0	0	0	100	0	100
Za Hung	-	-	-	-	-	11	-	11	0	0	0	0	0	100	0	100
Mà Cooih	-	-	-	-	-	22	2	24	0	0	0	0	0	92	8	100
Ka Dăng	-	-	-	-	-	16	-	16	0	0	0	0	0	100	0	100
Huyện Đông Giang	8	2	6	0	0	183	4	203	4	1	3	0	0	90	2	100
Ái Nghĩa	32	-	38	4	-	20	18	112	29	0	34	4	0	18	16	100
Đại Sơn	21	-	32	-	11	16	11	91	23	0	35	0	12	18	12	100
Đại Lãnh	38	4	46	-	7	25	16	136	28	3	34	0	5	18	12	100
Đại Hưng	32	7	25	-	-	28	30	122	26	6	20	0	0	23	25	100
Đại Hồng	38	11	58	-	13	15	11	146	26	8	40	0	9	10	8	100
Đại Đồng	19	-	18	4	5	10	12	68	28	0	26	6	7	15	18	100
Đại Quang	23	-	36	7	17	28	11	122	19	0	30	6	14	23	9	100
Đại Nghĩa	52	-	62	2	15	22	12	165	32	0	38	1	9	13	7	100
Đại Hiệp	37	-	48	8	6	11	8	118	31	0	41	7	5	9	7	100
Đại Thành	21	-	28	5	-	18	24	96	22	0	29	5	0	19	25	100
Đại Chánh	7	-	16	-	-	10	13	46	15	0	35	0	0	22	28	100
Đại Tân	14	-	30	2	-	14	15	75	19	0	40	3	0	19	20	100
Đại Phong	20	-	31	-	-	21	22	94	21	0	33	0	0	22	23	100
Đại An	41	-	13	-	-	31	13	98	42	0	13	0	0	32	13	100
Đại Minh	24	2	30	-	11	17	11	95	25	2	32	0	12	18	12	100
Đại Thăng	21	-	18	-	-	11	12	62	34	0	29	0	0	18	19	100
Đại Cường	40	-	31	-	-	15	17	103	39	0	30	0	0	15	17	100
Đại Hòa	16	-	27	-	4	16	17	80	20	0	34	0	5	20	21	100
Huyện Đại Lộc	496	24	587	32	89	328	273	1,829	27	1	32	2	5	18	15	100
Vĩnh Điện	84	5	46	-	-	44	32	211	40	2	22	0	0	21	15	100
Điện Tiến	57	8	46	-	-	25	12	148	39	5	31	0	0	17	8	100
Điện Hòa	41	-	52	-	-	17	24	134	31	0	39	0	0	13	18	100

To	(no)							(%)								
	Other FEZ		CFEZ				Elsewhere in Vietnam	Total	Other FEZ		CFEZ				Elsewhere in Vietnam	Total
	SFEZ	NFEZ	Danang City	Hue City	Dung Quat	Elsewhere in CFEEZ			SFEZ	NFEZ	Danang City	Hue City	Dung Quat	Elsewhere in CFEEZ		
Điện Thắng Bắc	10	-	12	-	-	16	8	46	22	0	26	0	0	35	17	100
Điện Thắng Trung	33	-	24	-	4	15	10	86	38	0	28	0	5	17	12	100
Điện Thắng Nam	22	-	24	3	5	20	15	89	25	0	27	3	6	22	17	100
Điện Ngọc	95	-	25	2	10	22	30	184	52	0	14	1	5	12	16	100
Điện Hồng	66	-	41	-	20	32	17	176	38	0	23	0	11	18	10	100
Điện Thọ	65	-	32	4	12	20	18	151	43	0	21	3	8	13	12	100
Điện Phước	31	-	48	5	18	40	15	157	20	0	31	3	11	25	10	100
Điện An	48	-	22	4	15	41	14	144	33	0	15	3	10	28	10	100
Điện Nam Bắc	16	-	15	-	8	18	14	71	23	0	21	0	11	25	20	100
Điện Nam Trung	35	-	26	-	-	10	11	82	43	0	32	0	0	12	13	100
Điện Nam Đông	67	-	28	-	5	10	18	128	52	0	22	0	4	8	14	100
Điện Dương	47	-	48	-	15	22	20	152	31	0	32	0	10	14	13	100
Điện Quang	49	7	21	-	-	31	11	119	41	6	18	0	0	26	9	100
Điện Trung	36	-	10	-	2	25	12	85	42	0	12	0	2	29	14	100
Điện Phong	98	11	45	-	21	38	33	246	40	4	18	0	9	15	13	100
Điện Minh	73	-	18	-	-	14	16	121	60	0	15	0	0	12	13	100
Điện Phương	58	4	15	-	8	16	11	112	52	4	13	0	7	14	10	100
Huyện Điện Bàn	1,031	35	598	18	143	476	341	2,642	39	1	23	1	5	18	13	100
Nam Phước	54	18	66	8	15	88	28	277	19	6	24	3	5	32	10	100
Duy Thu	10	-	7	-	-	13	4	34	29	0	21	0	0	38	12	100
Duy Phú	13	-	12	-	-	33	8	66	20	0	18	0	0	50	12	100
Duy Tân	11	-	18	-	4	13	5	51	22	0	35	0	8	25	10	100
Duy Hoà	9	-	15	-	5	22	7	58	16	0	26	0	9	38	12	100
Duy Châu	31	6	20	-	11	47	10	125	25	5	16	0	9	38	8	100
Duy Trinh	17	-	18	-	5	30	7	77	22	0	23	0	6	39	9	100
Duy Sơn	25	8	18	-	11	42	12	116	22	7	16	0	9	36	10	100
Duy Trung	15	3	13	-	-	23	11	65	23	5	20	0	0	35	17	100
Duy Phước	26	4	31	-	-	40	14	115	23	3	27	0	0	35	12	100
Duy Thành	20	-	21	-	-	26	4	71	28	0	30	0	0	37	6	100
Duy Vinh	28	15	23	-	-	37	11	114	25	13	20	0	0	32	10	100
Duy Nghĩa	15	-	13	4	6	39	11	88	17	0	15	5	7	44	13	100
Duy Hải	15	5	10	-	-	20	8	58	26	9	17	0	0	34	14	100
Huyện Duy Xuyên	289	59	285	12	57	473	140	1,315	22	4	22	1	4	36	11	100
Thị Trấn Đông Phú	45	-	28	-	-	37	36	146	31	0	19	0	0	25	25	100
Quê Xuân 1	45	-	-	-	-	25	70	140	32	0	0	0	0	18	50	100
Quê Xuân 2	61	-	-	-	-	46	18	125	49	0	0	0	0	37	14	100
Quê Phú	20	-	14	-	10	88	54	186	11	0	8	0	5	47	29	100
Quê Cường	-	-	-	-	-	60	36	96	0	0	0	0	0	63	38	100
Quê Hiệp	40	-	-	-	-	70	31	141	28	0	0	0	0	50	22	100
Quê Thuận	-	-	-	-	-	78	18	96	0	0	0	0	0	81	19	100
Phú Thọ	-	-	12	-	-	56	16	84	0	0	14	0	0	67	19	100
Quê Long	10	-	18	-	-	30	47	105	10	0	17	0	0	29	45	100
Hương An	41	-	18	-	-	148	58	265	15	0	7	0	0	56	22	100
Quê Châu	25	-	26	-	12	149	48	260	10	0	10	0	5	57	18	100
Quê Phong	-	-	-	-	-	51	15	66	0	0	0	0	0	77	23	100
Quê An	16	-	-	-	-	41	18	75	21	0	0	0	0	55	24	100
Quê Minh	-	-	-	-	-	63	16	79	0	0	0	0	0	80	20	100
Huyện Quê Sơn	303	0	116	0	22	942	481	1,864	16	0	6	0	1	51	26	100
Thành Mỹ	11	3	14	-	4	26	14	72	15	4	19	0	6	36	19	100
La Ēe	-	-	2	-	-	11	2	15	0	0	13	0	0	73	13	100
Zuôi	-	-	-	-	-	12	-	12	0	0	0	0	0	100	0	100
La Dêe	-	-	-	-	-	13	-	13	0	0	0	0	0	100	0	100
Chà Vài	-	-	-	-	-	11	-	11	0	0	0	0	0	100	0	100
Tà Bình	-	-	-	-	-	21	2	23	0	0	0	0	0	91	9	100
Cà Dy	-	-	-	-	-	12	2	14	0	0	0	0	0	86	14	100
Đac Pree	-	-	-	-	-	9	-	9	0	0	0	0	0	100	0	100
Đac Pring	-	-	-	-	-	7	-	7	0	0	0	0	0	100	0	100
Huyện Nam Giang	11	3	16	0	4	122	20	176	6	2	9	0	2	69	11	100
Phước Hoà	30	-	-	-	-	48	46	124	24	0	0	0	0	39	37	100
Khâm Đức	-	-	25	-	-	7	36	68	0	0	37	0	0	10	53	100
Phước Xuân	-	-	-	-	-	36	26	62	0	0	0	0	0	58	42	100
Phước Hiệp	-	-	-	-	-	158	38	196	0	0	0	0	0	81	19	100
Phước Đức	-	-	-	-	-	72	62	134	0	0	0	0	0	54	46	100
Phước Năng	-	-	-	-	-	48	20	68	0	0	0	0	0	71	29	100
Phước Mỹ	-	-	-	-	-	34	11	45	0	0	0	0	0	76	24	100
Phước Chánh	-	-	-	-	-	75	45	120	0	0	0	0	0	63	38	100
Phước Công	-	-	-	-	-	56	14	70	0	0	0	0	0	80	20	100
Phước Kim	-	-	-	-	-	67	18	85	0	0	0	0	0	79	21	100
Phước Lộc	-	-	-	-	-	130	18	148	0	0	0	0	0	88	12	100
Phước Thành	-	-	-	-	-	53	26	79	0	0	0	0	0	67	33	100
Huyện Phước Sơn	30	0	25	0	0	784	360	1,199	3	0	2	0	0	65	30	100
Hiệp Hòa	13	-	7	-	5	14	3	42	31	0	17	0	12	33	7	100
Hiệp Thuận	4	-	3	-	-	11	3	21	19	0	14	0	0	52	14	100
Quê Thọ	24	-	16	-	5	36	7	88	27	0	18	0	6	41	8	100
Bình Lâm	40	2	14	-	7	55	13	131	31	2	11	0	5	42	10	100
Sông Trà	5	-	3	-	-	10	1	19	26	0	16	0	0	53	5	100

To	(no)								(%)							
	Other FEZ		CFEZ				Elsewhere in Vietnam	Total	Other FEZ		CFEZ				Elsewhere in Vietnam	Total
	SFEZ	NFEZ	Danang City	Hue City	Dung Quat	Elsewhere in CFEEZ			SFEZ	NFEZ	Danang City	Hue City	Dung Quat	Elsewhere in CFEEZ		
Phước Trà	8	-	4	-	2	14	1	29	28	0	14	0	7	48	3	100
Phước Gia	6	2	2	-	-	13	4	27	22	7	7	0	0	48	15	100
Quế Bình	9	-	3	-	3	17	3	35	26	0	9	0	9	49	9	100
Quế Lưu	16	-	2	-	4	22	4	48	33	0	4	0	8	46	8	100
Thăng Phước	7	-	4	-	4	18	2	35	20	0	11	0	11	51	6	100
Bình Sơn	8	-	3	-	3	15	2	31	26	0	10	0	10	48	6	100
Tân An	12	2	8	-	7	12	5	46	26	4	17	0	15	26	11	100
Huyện Hiệp Đức	152	6	69	0	40	237	48	552	28	1	13	0	7	43	9	100
Hà Lam	81	11	41	4	11	72	25	245	33	4	17	2	4	29	10	100
Bình Dương	40	-	35	-	3	32	14	124	32	0	28	0	2	26	11	100
Bình Giang	24	-	14	-	12	44	21	115	21	0	12	0	10	38	18	100
Bình Nguyễn	34	-	11	-	2	21	10	78	44	0	14	0	3	27	13	100
Bình Phục	57	-	34	-	-	38	15	144	40	0	24	0	0	26	10	100
Bình Triều	36	-	12	-	11	42	18	119	30	0	10	0	9	35	15	100
Bình Đào	37	-	15	-	18	45	23	138	27	0	11	0	13	33	17	100
Bình Minh	18	-	30	-	6	18	13	85	21	0	35	0	7	21	15	100
Bình Lãnh	35	11	21	-	26	30	8	131	27	8	16	0	20	23	6	100
Bình Trị	41	-	16	-	5	41	17	120	34	0	13	0	4	34	14	100
Bình Định Bắc	27	-	18	-	8	48	4	105	26	0	17	0	8	46	4	100
Bình Định Nam	26	-	8	-	7	27	13	81	32	0	10	0	9	33	16	100
Bình Quý	53	-	34	-	22	66	11	186	28	0	18	0	12	35	6	100
Bình Phú	57	-	35	-	13	48	21	174	33	0	20	0	7	28	12	100
Bình Chánh	21	-	11	-	-	31	10	73	29	0	15	0	0	42	14	100
Bình Tú	21	4	15	-	-	18	7	65	32	6	23	0	0	28	11	100
Bình Sa	53	-	18	-	16	34	11	132	40	0	14	0	12	26	8	100
Bình Hải	62	-	17	-	7	35	21	142	44	0	12	0	5	25	15	100
Bình Quế	17	-	10	-	8	42	8	85	20	0	12	0	9	49	9	100
Bình An	45	14	8	3	14	42	16	142	32	10	6	2	10	30	11	100
Bình Trung	89	-	44	3	11	40	18	205	43	0	21	1	5	20	9	100
Bình Nam	61	3	17	-	8	51	22	162	38	2	10	0	5	31	14	100
Huyện Thăng Bình	935	43	464	10	208	865	326	2,851	33	2	16	0	7	30	11	100
Tiên Kỳ	-	-	30	-	150	200	-	380	0	0	8	0	39	53	0	100
Tiên Sơn	-	-	-	-	-	45	15	60	0	0	0	0	0	75	25	100
Tiên Hà	-	-	-	-	20	65	-	85	0	0	0	0	24	76	0	100
Tiên Cẩm	-	-	-	-	12	14	-	26	0	0	0	0	46	54	0	100
Tiên Châu	-	-	-	-	120	55	40	215	0	0	0	0	56	26	19	100
Tiên Lãnh	-	-	-	-	-	24	84	108	0	0	0	0	0	22	78	100
Tiên Ngọc	-	-	-	-	-	98	-	98	0	0	0	0	0	100	0	100
Tiên Hiệp	-	-	-	-	-	70	20	90	0	0	0	0	0	78	22	100
Tiên Cảnh	-	-	-	-	40	125	-	165	0	0	0	0	24	76	0	100
Tiên Mỹ	-	-	128	-	30	65	140	363	0	0	35	0	8	18	39	100
Tiên Phong	-	-	20	-	15	50	40	125	0	0	16	0	12	40	32	100
Tiên Thọ	-	-	45	-	60	70	105	280	0	0	16	0	21	25	38	100
Tiên An	-	-	-	-	-	68	-	68	0	0	0	0	0	100	0	100
Tiên Lộc	-	-	-	-	-	45	-	45	0	0	0	0	0	100	0	100
Tiên Lập	-	-	20	-	-	45	-	65	0	0	31	0	0	69	0	100
Huyện Tiên Phước	0	0	243	0	447	1,039	444	2,173	0	0	11	0	21	48	20	100
Trà My	20	-	11	-	-	3,673	11	3,715	1	0	0	0	0	99	0	100
Trà Kết	-	-	-	-	-	17	-	17	0	0	0	0	0	100	0	100
Trà Núi	-	-	-	-	-	16	2	18	0	0	0	0	0	89	11	100
Trà Đông	10	-	5	-	7	19	4	45	22	0	11	0	16	42	9	100
Trà Dương	7	-	5	-	3	10	3	28	25	0	18	0	11	36	11	100
Trà Giang	7	-	2	-	4	15	3	31	23	0	6	0	13	48	10	100
Trà Bui	2	-	-	-	-	20	3	25	8	0	0	0	0	80	12	100
Trà Đốc	-	-	-	-	-	30	2	32	0	0	0	0	0	94	6	100
Trà Tân	2	-	-	-	-	13	-	15	13	0	0	0	0	87	0	100
Trà Giác	-	-	-	-	-	12	-	12	0	0	0	0	0	100	0	100
Trà Giáp	-	-	-	-	-	20	1	21	0	0	0	0	0	95	5	100
Trà Ka	-	-	-	-	-	14	-	14	0	0	0	0	0	100	0	100
Trà Sơn	-	-	-	-	-	8	-	8	0	0	0	0	0	100	0	100
Huyện Bắc Trà My	48	0	23	0	14	3,867	29	3,981	1	0	1	0	0	97	1	100
Trà Leng	-	-	-	-	-	13	-	13	0	0	0	0	0	100	0	100
Trà Đơn	-	-	-	-	-	17	-	17	0	0	0	0	0	100	0	100
Trà Tập	-	-	-	-	-	12	-	12	0	0	0	0	0	100	0	100
Trà Mai	-	-	-	-	-	11	-	11	0	0	0	0	0	100	0	100
Trà Cang	-	-	-	-	-	20	-	20	0	0	0	0	0	100	0	100
Trà Linh	-	-	-	-	-	15	-	15	0	0	0	0	0	100	0	100
Trà Nam	-	-	-	-	-	12	2	14	0	0	0	0	0	86	14	100
Trà Đơn	-	-	-	-	-	14	-	14	0	0	0	0	0	100	0	100
Trà Vân	-	-	-	-	-	11	-	11	0	0	0	0	0	100	0	100
Trà Vinh	-	-	-	-	-	18	2	20	0	0	0	0	0	90	10	100
Huyện Nam Trà My	0	0	0	0	0	143	4	147	0	0	0	0	0	97	3	100
Núi Thành	-	-	40	-	26	-	54	120	0	0	33	0	22	0	45	100
Tam Xuân I	-	-	150	-	395	70	40	655	0	0	23	0	60	11	6	100
Tam Xuân II	95	-	30	-	70	210	15	420	23	0	7	0	17	50	4	100
Tam Tiến	48	-	20	-	-	148	124	340	14	0	6	0	0	44	36	100

To	(no)								(%)							
	Other FEZ		CFEZ				Eisewhere in Vietnam	Total	Other FEZ		CFEZ				Eisewhere in Vietnam	Total
	SFEZ	NFEZ	Danang City	Hue City	Dung Quat	Eisewhere in CFEEZ			SFEZ	NFEZ	Danang City	Hue City	Dung Quat	Eisewhere in CFEEZ		
Tam Sơn	-	-	-	-	-	62	149	211	0	0	0	0	0	29	71	100
Tam Thành	-	-	-	-	-	15	55	70	0	0	0	0	21	79	0	100
Tam Anh Bắc	-	-	20	-	-	228	-	248	0	0	8	0	0	92	0	100
Tam Anh Nam	-	-	-	-	-	75	-	75	0	0	0	0	0	100	0	100
Tam Hoà	-	-	-	-	-	60	100	160	0	0	0	0	38	63	0	100
Tam Hiệp	-	-	-	-	-	200	60	260	0	0	0	0	0	77	23	100
Tam Hải	-	-	-	-	-	86	-	86	0	0	0	0	0	100	0	100
Tam Giang	-	-	-	-	-	108	12	120	0	0	0	0	0	90	10	100
Tam Quang	-	-	-	-	-	35	-	35	0	0	0	0	0	100	0	100
Tam Nghĩa	-	-	-	-	-	60	90	150	0	0	0	0	40	60	0	100
Tam Mỹ Tây	26	-	18	-	-	57	41	142	18	0	13	0	0	40	29	100
Tam Mỹ Đông	-	-	-	-	-	30	-	30	0	0	0	0	0	100	0	100
Tam Trà	38	-	-	-	-	142	60	240	16	0	0	0	0	59	25	100
Huyện Núi Thành	207	0	278	0	626	1,696	555	3,362	6	0	8	0	19	50	17	100
Quê Trung	-	-	-	-	-	138	126	264	0	0	0	0	0	52	48	100
Quê Ninh	-	-	-	-	-	72	36	108	0	0	0	0	0	67	33	100
Quê Lộc	-	-	19	-	20	124	-	163	0	0	12	0	12	76	0	100
Quê Phước	-	-	-	-	-	26	20	46	0	0	0	0	0	57	43	100
Quê Lâm	-	-	-	-	-	134	20	154	0	0	0	0	0	87	13	100
Sơn Viên	-	-	-	-	-	50	25	75	0	0	0	0	0	67	33	100
Phước Ninh	-	-	-	-	-	36	24	60	0	0	0	0	0	60	40	100
Huyện Nông Sơn	0	0	19	0	20	580	251	870	0	0	2	0	2	67	29	100
Tam Thành	-	-	-	-	-	124	45	169	0	0	0	0	0	73	27	100
Tam An	-	-	64	-	20	143	18	245	0	0	26	0	8	58	7	100
Tam Dân	36	-	32	-	-	100	40	208	17	0	15	0	0	48	19	100
Tam Lộc	-	-	-	-	-	104	120	224	0	0	0	0	0	46	54	100
Tam Phước	-	-	-	-	-	124	50	174	0	0	0	0	0	71	29	100
Tam Vinh	-	-	-	-	-	128	120	248	0	0	0	0	0	52	48	100
Tam Thái	35	-	20	-	16	110	64	245	14	0	8	0	7	45	26	100
Tam Đại	36	-	-	-	-	81	102	219	16	0	0	0	0	37	47	100
Tam Dân	10	-	18	-	-	156	86	270	4	0	7	0	0	58	32	100
Tam Lãnh	16	-	12	-	-	150	38	216	7	0	6	0	0	69	18	100
Huyện Phú Ninh	133	0	146	0	36	1,220	683	2,218	6	0	7	0	2	55	31	100
Total	4,032	172	3,673	72	2,068	16,030	4,903	30,950	13	1	12	0	7	52	16	100

Table 1.4
Poverty Conditions

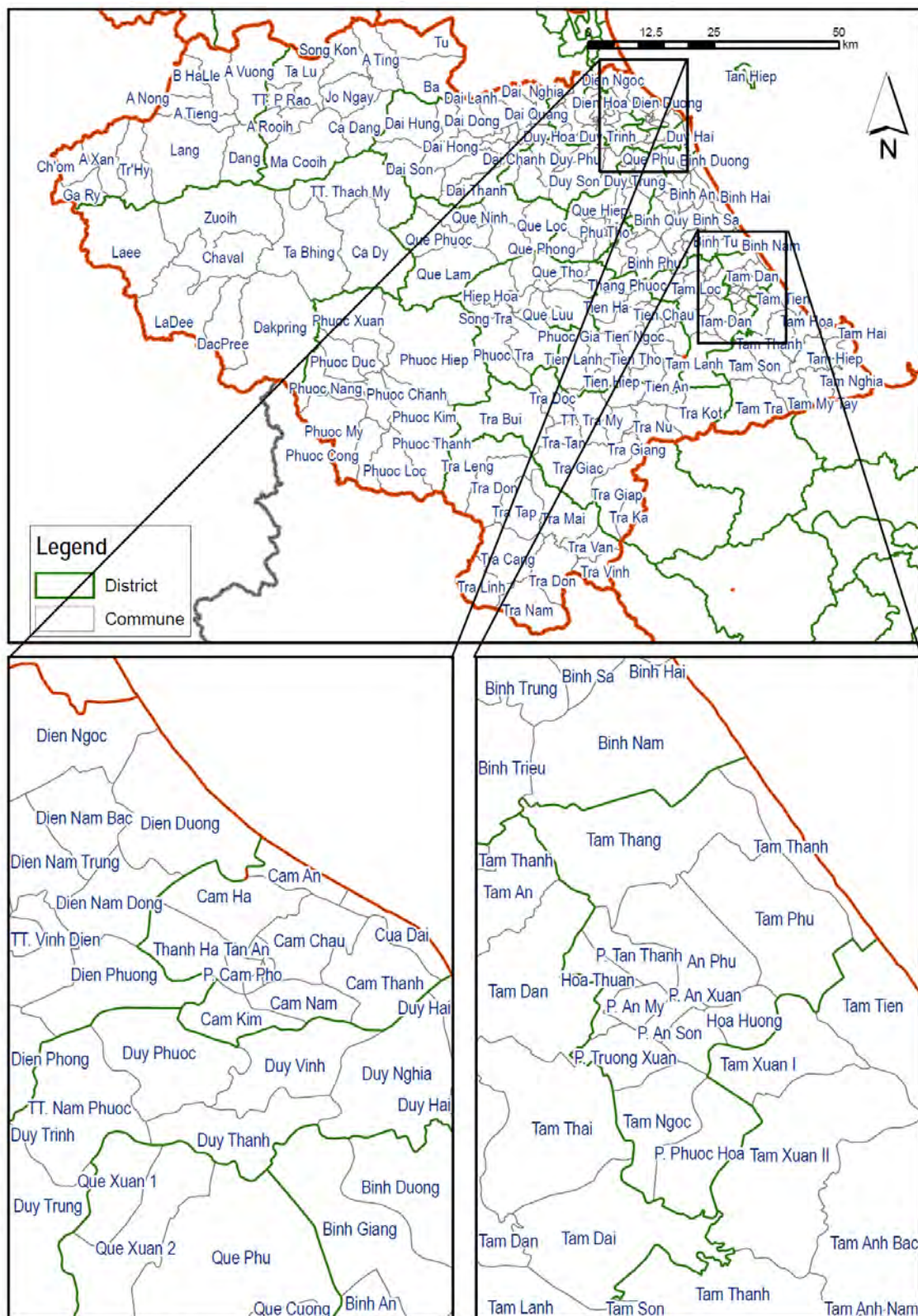
District / Commune	No. of Households	Average Household Income (VND000/mo)	Poverty Indicators (%)			Poverty by Household Type (%)		
			Income Poverty	Food Poverty Rate	Literacy Rate	Agriculture, Fishing, Forestry	Mixed	Non-Agriculture
Tân Thành	1,933	2,146	8.3	0.0	98.0	11.4	7.7	6.0
Phước Hoà	1,186	2,244	4.4	0.0	99.5	5.9	3.7	3.1
An Mỹ	2,451	2,426	3.2	0.0	99.5	6.8	4.2	3.0
Hoà Hương	2,096	2,057	8.0	0.0	98.0	9.1	6.5	6.0
An Xuân	2,197	2,106	3.5	0.0	98.0	5.9	3.1	2.2
An Sơn	2,135	2,085	9.4	0.0	100.0	10.7	9.7	8.6
Trường Xuân	1,721	2,023	8.8	0.0	100.0	10.8	8.1	6.4
An Phú	1,912	1,650	12.4	0.0	100.0	15.3	13.7	11.1
Tam Thanh	1,432	2,034	15.6	0.0	100.0	17.5	14.2	11.4
Tam Thăng	1,915	1,767	18.5	0.0	100.0	21.4	16.5	15.8
Tam Phú	2,068	2,062	16.5	0.0	100.0	19.8	14.9	12.7
Hoà Thuận	1,899	2,315	5.7	0.0	99.8	7.8	4.6	3.8
Tam Ngọc	1,565	2,182	9.5	0.0	99.5	12.5	7.5	6.2
Thành Phố Tam Kỳ	24,510	2,084	9.5	0.0	99.4	11.9	8.8	7.4
Minh An	1,663	2,394	-	0.0	100.0	-	-	-
Tân An	1,496	2,535	3.8	0.0	100.0	4.6	3.5	3.2
Cẩm Phô	2,050	2,214	3.2	0.0	100.0	4.0	3.1	2.9
Thanh Hà	2,093	1,963	4.5	0.0	100.0	5.9	4.1	3.9
Sơn Phong	955	2,733	73.0	0.0	100.0	1.5	0.7	0.6
Cẩm Châu	2,208	2,512	3.3	0.0	100.0	4.5	3.4	2.7
Cửa Đại	1,191	2,232	6.3	0.0	99.0	7.5	6.1	5.8
Cẩm An	1,006	2,192	10.0	0.0	100.0	15.4	10.6	9.5
Cẩm Hà	1,346	2,182	3.0	0.0	98.0	3.3	2.7	1.9
Cẩm Kim	1,720	2,471	9.5	0.0	100.0	10.5	9.1	8.7
Cẩm Nam	1,006	2,087	10.0	0.0	100.0	11.5	9.8	9.2
Cẩm Thành	1,328	2,509	2.7	0.0	100.0	3.2	2.5	1.9
Tân Hiệp	1,720	2,005	9.5	0.0	96.0	11.3	9.1	7.8
Phố Cổ Hội An	19,782	2,310	11.6	0.0	99.5	6.9	5.4	4.8
Ch' Ôm	290	1,248	69.7	0.5	90.0	72.7	69.5	67.3
Ga Ry	258	1,162	76.7	0.8	90.0	78.4	76.0	74.7
A Xan	386	1,095	65.5	1.0	92.0	68.4	66.3	62.7
Tr' Hy	191	1,100	71.2	0.7	90.0	72.6	71.3	70.7
Lăng	311	1,252	63.9	1.0	94.0	65.2	62.4	61.5
A Nông	136	1,181	63.2	0.4	95.0	65.2	63.1	61.7
A Tiêng	390	1,298	52.3	0.1	95.0	55.6	51.6	50.2
Bhallaé	445	1,139	62.9	0.1	95.0	65.9	63.1	59.1
A Vương	348	1,159	64.9	0.7	93.0	66.2	64.1	62.8
Dang	314	1,190	69.4	0.9	90.0	72.2	70.1	67.8
Huyện Tây Giang	3,069	1,182	66.0	0.6	92.4	68.2	65.7	63.9
Prao	815	2,057	27.6	0.0	100.0	33.5	6.7	10.4
Tà Lu	203	1,604	46.3	0.0	90.0	57.5	0.0	6.3
Sông Kôn	459	1,255	48.6	1.1	96.0	55.9	4.8	4.9
Jơ Ngây	324	1,468	48.8	2.5	95.0	52.0	0.0	5.6
A Ting	413	1,469	48.7	2.3	93.0	53.8	0.0	6.3
Tư	484	739	46.5	0.0	87.0	49.7	18.2	16.7
Ba	609	1,814	52.8	0.0	90.0	56.4	7.7	15.4
A Rooi	276	1,650	16.7	0.0	93.0	18.4	0.0	8.3
Za Hung	243	1,453	48.6	3.3	90.0	53.3	0.0	18.2
Mà Cooih	307	1,328	47.8	2.9	84.0	52.1	0.0	9.5
Ka Dâng	429	873	50.6	5.8	74.0	52.9	0.0	7.1
Huyện Đông Giang	4,562	1,428	43.9	1.6	90.2	48.7	9.3	9.9
Ái Nghĩa	4,097	2,549	22.4	0.0	100.0	26.4	3.6	10.3
Đại Sơn	663	1,103	82.4	0.0	100.0	93.8	10.0	60.4
Đại Lãnh	2,078	1,762	21.6	0.0	100.0	23.1	3.3	11.6
Đại Hưng	1,737	1,660	41.7	0.0	100.0	46.3	5.4	15.6
Đại Hồng	2,263	1,755	21.3	0.0	100.0	23.2	4.3	8.5
Đại Đồng	2,648	1,750	29.4	0.0	100.0	31.5	4.2	7.4
Đại Quang	2,820	1,796	29.0	0.0	100.0	21.0	2.8	9.5
Đại Nghĩa	2,727	1,956	24.6	0.0	100.0	27.2	4.5	8.4
Đại Hiệp	2,170	1,771	16.3	0.0	100.0	18.5	2.8	6.9
Đại Thành	1,134	1,382	72.0	0.0	100.0	77.8	5.9	35.3
Đại Chánh	1,424	1,372	65.5	0.0	100.0	71.2	7.3	34.3
Đại Tân	1,432	1,416	57.5	0.0	100.0	63.1	5.7	20.2
Đại Phong	1,808	1,655	18.6	0.0	100.0	20.4	6.5	8.7
Đại An	1,815	1,803	20.6	0.0	100.0	23.3	4.1	8.4
Đại Minh	1,900	2,035	15.6	0.0	100.0	19.5	2.8	6.7
Đại Thắng	1,731	1,926	16.2	0.0	100.0	17.5	5.4	10.5
Đại Cường	2,106	1,941	19.9	1.0	100.0	22.0	3.7	7.8
Đại Hòa	1,601	1,762	18.8	0.0	100.0	21.4	6.3	9.5
Huyện Đại Lộc	36,154	1,744	33.0	0.1	100.0	36.0	4.9	15.5

District / Commune	No. of Households	Average Household Income (VND000/mo)	Poverty Indicators (%)			Poverty by Household Type (%)		
			Income Poverty	Food Poverty Rate	Literacy Rate	Agriculture, Fishing, Forestry	Mixed	Non-Agriculture
Vĩnh Điện	1,931	3,243	5.9	0.0	100.0	10.0	1.8	6.0
Điện Tiến	1,946	2,047	10.8	0.0	100.0	11.9	0.0	4.7
Điện Hòa	2,927	1,896	10.6	0.0	100.0	11.4	3.2	4.5
Điện Thăng Bắc	1,398	2,497	11.3	0.0	100.0	13.2	-	4.8
Điện Thăng Trung	1,669	2,442	8.6	0.0	100.0	9.6	0.0	3.3
Điện Thăng Nam	1,391	2,522	11.8	0.0	100.0	14.6	2.3	5.5
Điện Ngọc	3,707	2,102	10.4	0.0	100.0	11.2	2.5	5.1
Điện Hồng	3,295	2,210	12.8	0.0	100.0	14.8	4.2	5.8
Điện Thọ	3,239	2,195	14.5	0.0	100.0	15.4	3.3	6.7
Điện Phước	2,976	2,302	12.3	0.0	100.0	13.6	2.5	4.9
Điện An	3,135	2,639	9.4	0.0	100.0	9.9	1.1	4.1
Điện Nam Bắc	1,293	2,362	7.0	0.0	100.0	8.0	1.9	3.5
Điện Nam Trung	1,809	2,137	9.8	0.0	100.0	10.8	3.8	5.7
Điện Nam Đông	1,666	2,251	7.9	0.0	100.0	8.4	4.3	5.2
Điện Dương	2,908	2,021	10.8	0.0	100.0	11.5	6.4	7.1
Điện Quang	2,191	2,462	12.1	0.0	100.0	13.9	2.2	4.2
Điện Trung	1,413	2,507	14.2	0.0	100.0	15.8	3.6	5.2
Điện Phong	2,324	2,342	15.3	0.0	100.0	16.5	2.7	5.1
Điện Minh	2,523	2,438	14.0	0.0	100.0	16.8	2.1	4.1
Điện Phương	3,257	2,460	12.9	0.0	100.0	14.4	2.3	4.9
Huyện Điện Bàn	46,998	2,354	11.1	0.0	100.0	12.6	3.0	5.0
Nam Phước	5,198	2,667	13.8	0.0	100.0	17.3	2.8	4.0
Duy Thu	1,161	2,168	30.9	0.0	100.0	47.5	4.6	11.0
Duy Phú	1,137	1,727	39.5	0.0	100.0	63.6	4.4	15.8
Duy Tân	1,305	2,070	28.1	0.0	100.0	36.7	6.3	12.4
Duy Hoà	2,217	2,079	17.4	0.0	100.0	20.6	0.0	7.2
Duy Châu	1,960	1,985	22.1	0.0	100.0	24.9	3.9	12.8
Duy Trinh	1,900	2,126	20.1	0.0	100.0	27.5	3.7	5.5
Duy Sơn	2,639	1,891	22.7	0.0	100.0	26.1	4.1	6.6
Duy Trung	1,904	1,900	21.1	0.0	100.0	24.6	0.0	8.9
Duy Phước	3,190	2,048	20.3	0.0	100.0	23.8	3.5	5.7
Duy Thành	1,802	1,959	26.8	0.0	100.0	32.7	4.8	9.7
Duy Vinh	2,317	1,618	31.3	0.0	100.0	35.1	5.9	14.5
Duy Nghĩa	2,235	1,886	34.1	0.0	100.0	39.8	5.6	13.9
Duy Hải	1,772	1,901	31.1	0.0	100.0	38.7	4.3	10.1
Huyện Duy Xuyên	30,737	2,002	25.7	0.0	100.0	32.8	4.5	9.9
Thị Trấn Đông Phú	1,691	1,842	43.9	0.0	98.0	46.2	41.3	39.7
Quê Xuân 1	2,208	1,790	18.9	0.0	98.0	19.9	18.1	17.5
Quê Xuân 2	1,639	1,792	23.1	0.0	98.0	24.5	23.2	22.8
Quê Phú	4,162	1,490	21.6	0.2	96.0	23.5	30.2	19.5
Quê Cường	1,240	1,600	26.3	0.0	99.0	28.4	26.7	24.3
Quê Hiệp	964	1,865	32.1	0.0	97.0	34.8	32.6	31.0
Quê Thuận	1,855	1,775	31.1	0.0	98.0	34.6	30.5	28.3
Phú Thọ	1,979	1,478	19.7	0.0	98.0	21.5	19.2	17.4
Quê Long	1,305	1,555	26.4	0.0	99.0	28.4	26.1	24.3
Hương An	1,279	1,847	18.5	0.0	99.0	21.3	18.3	15.6
Quê Châu	1,953	1,448	29.3	0.0	98.0	31.6	29.2	28.4
Quê Phong	1,790	1,503	34.3	0.0	98.0	36.3	34.1	32.2
Quê An	1,432	1,508	49.9	0.7	99.0	54.4	48.3	46.2
Quê Minh	2,588	1,758	26.2	0.0	97.0	27.3	25.2	24.9
Huyện Quê Sơn	26,085	1,661	28.6	0.1	98.0	30.9	28.8	26.6
Thanh Mỹ	1,417	1,795	23.7	0.0	100.0	27.4	0.0	8.3
La Ēe	287	1,213	67.9	0.0	73.0	72.2	0.0	0.0
Zuôi	275	1,156	77.1	5.0	85.0	82.1	0.0	7.1
La Đêê	373	1,286	74.3	5.2	78.0	76.5	0.0	30.8
Chà Vài	516	1,058	39.0	0.0	93.0	40.4	0.0	15.8
Tà Bình	525	1,210	39.6	0.0	94.0	42.7	0.0	12.2
Cà Dy	552	1,220	38.4	0.0	98.0	41.2	0.0	12.2
Đac Pree	200	1,381	54.5	2.3	86.0	58.6	0.0	0.0
Đac Pring	177	1,161	62.7	2.7	86.0	68.7	0.0	0.0
Huyện Nam Giang	4,322	1,276	53.0	1.7	88.1	56.6	0.0	9.6
Phước Hoà	475	985	45.8	0.2	95.0	49.2	43.7	39.3
Khâm Đức	1,388	1,551	21.6	0.0	95.0	22.8	20.4	19.6
Phước Xuân	192	1,298	40.1	0.0	90.0	42.6	39.8	38.4
Phước Hiệp	675	1,251	48.6	0.4	92.0	51.3	47.3	46.1
Phước Đức	462	1,197	46.3	1.8	92.0	48.3	46.1	44.7
Phước Năng	466	1,019	50.4	2.0	91.0	52.2	50.1	48.4
Phước Mỹ	263	1,199	66.2	1.5	90.0	69.2	65.4	63.4
Phước Chánh	506	1,049	70.0	1.1	90.0	72.2	68.8	67.1
Phước Công	149	1,253	50.3	1.8	90.0	53.6	49.3	48.0
Phước Kim	198	1,178	75.8	2.9	92.0	77.4	75.0	73.2
Phước Lộc	133	1,417	59.4	0.9	92.0	62.4	59.2	58.1
Phước Thành	305	1,180	54.4	1.6	90.0	55.9	54.2	53.2
Huyện Phước Sơn	5,212	1,215	52.4	1.2	91.6	54.8	51.6	50.0

District / Commune	No. of Households	Average Household Income (VND000/mo)	Poverty Indicators (%)			Poverty by Household Type (%)		
			Income Poverty	Food Poverty Rate	Literacy Rate	Agriculture, Fishing, Forestry	Mixed	Non-Agriculture
Hiệp Hòa	458	1,679	41.9	0.0	99.2	45.5	0.0	6.5
Hiệp Thuận	407	1,811	10.6	0.0	100.0	11.1	0.0	8.0
Quế Thọ	1,979	1,855	19.7	0.0	100.0	20.4	0.0	8.2
Bình Lâm	1,896	1,506	21.9	0.0	99.2	22.4	7.4	12.5
Sông Trà	385	1,378	56.1	0.0	97.0	62.1	0.0	18.9
Phước Trà	299	1,095	83.6	5.0	98.5	92.5	0.0	15.4
Phước Gia	165	1,376	77.6	5.0	88.0	88.0	0.0	22.2
Quế Bình	554	1,662	22.6	0.0	100.0	25.2	0.0	6.9
Quế Lưu	624	1,364	73.7	2.0	97.5	79.0	0.0	19.5
Thăng Phước	627	1,389	55.7	0.0	100.0	61.7	0.0	13.8
Bình Sơn	785	1,556	39.6	3.0	99.5	42.0	7.1	11.1
Tân An	721	2,184	9.9	0.0	100.0	11.9	0.0	6.5
Huyện Hiệp Đức	8,900	1,571	42.7	1.3	98.2	46.8	7.3	12.5
Hà Lam	4,493	2,411	22.0	0.0	100.0	27.4	2.3	8.8
Bình Dương	1,854	2,061	25.2	0.0	97.2	26.2	3.3	10.6
Bình Giang	2,518	1,557	43.9	0.0	96.5	45.2	0.0	13.3
Bình Nguyễn	1,680	2,004	17.0	0.0	100.0	17.7	0.0	6.2
Bình Phục	2,287	1,785	27.0	0.0	98.5	28.3	0.0	8.3
Bình Triều	2,509	1,868	26.0	0.0	97.8	26.8	0.0	11.4
Bình Đào	1,911	1,812	28.7	0.0	100.0	29.6	0.0	12.6
Bình Minh	1,590	2,334	24.1	0.0	97.7	24.1	0.0	10.4
Bình Lãnh	1,803	1,647	47.7	0.0	97.7	49.9	3.3	10.4
Bình Trị	1,758	1,961	37.4	0.0	97.6	40.0	0.0	8.1
Bình Định Bắc	1,240	1,728	47.3	0.0	96.4	50.8	0.0	11.2
Bình Định Nam	1,272	1,683	48.7	0.0	96.5	53.7	0.0	10.4
Bình Quý	3,209	1,925	20.5	0.0	99.0	21.1	0.0	7.3
Bình Phú	1,137	1,673	42.6	0.0	96.3	45.9	0.0	8.4
Bình Chánh	1,161	1,793	24.7	0.0	97.7	26.5	0.0	6.2
Bình Tú	3,196	1,789	23.7	0.0	99.0	24.4	0.0	7.1
Bình Sa	1,783	1,714	30.1	0.0	98.2	31.6	0.0	10.1
Bình Hải	1,478	1,823	30.1	0.0	97.4	31.9	0.0	8.1
Bình Quế	1,883	1,789	40.5	0.0	97.2	42.5	0.0	8.7
Bình An	3,187	1,806	19.1	0.0	99.2	19.7	0.0	6.2
Bình Trung	2,777	1,904	25.9	0.0	98.2	27.2	0.0	7.0
Bình Nam	2,272	1,617	31.7	0.0	99.0	32.7	0.0	6.2
Huyện Thăng Bình	46,998	1,849	31.1	0.0	98.0	32.9	2.9	8.9
Tiên Kỳ	1,708	1,339	15.6	0.0	96.0	18.8	14.4	11.3
Tiên Sơn	904	1,556	21.6	0.3	99.0	22.9	20.7	19.1
Tiên Hà	879	1,291	37.4	0.3	95.8	39.2	36.4	30.1
Tiên Cẩm	668	1,435	22.6	0.3	96.0	23.9	21.9	20.7
Tiên Châu	1,105	1,498	24.3	0.2	96.0	25.9	23.9	21.1
Tiên Lãnh	1,196	1,887	25.6	0.0	96.0	27.3	25.5	23.2
Tiên Ngọc	473	1,815	34.7	0.3	95.0	36.2	35.0	32.7
Tiên Hiệp	844	1,173	30.9	0.0	95.0	31.8	30.5	26.3
Tiên Cảnh	2,122	1,618	38.8	0.2	98.0	39.2	38.6	37.5
Tiên Mỹ	1,308	1,235	31.1	0.0	92.0	34.8	28.4	21.6
Tiên Phong	995	994	23.4	0.4	93.0	25.8	24.3	19.4
Tiên Thọ	1,471	1,329	26.6	0.0	94.0	29.5	24.7	21.6
Tiên An	893	1,207	51.9	0.5	95.0	54.6	48.8	46.5
Tiên Lộc	915	1,285	35.4	0.2	96.0	39.4	34.6	30.3
Tiên Lập	656	1,289	35.4	0.1	97.0	37.8	34.2	31.2
Huyện Tiên Phước	16,137	1,397	30.4	0.2	95.6	32.5	29.4	26.2
Trà My	1,676	1,950	24.8	0.0	100.0	29.3	3.5	5.4
Trà Kết	256	1,193	62.1	11.3	73.0	67.4	0.0	18.2
Trà Nũ	269	1,257	34.6	4.2	83.0	38.4	0.0	8.0
Trà Đông	671	1,437	36.7	2.5	94.0	38.2	7.1	17.9
Trà Dương	769	1,403	29.5	0.0	98.0	30.9	0.0	7.4
Trà Giang	628	1,310	41.9	3.5	85.0	44.8	0.0	15.6
Trà Bui	1,005	1,340	48.0	2.4	84.0	49.8	0.0	17.1
Trà Đốc	430	1,425	53.7	4.3	83.0	58.2	0.0	18.4
Trà Tân	385	1,420	47.5	2.4	89.0	54.9	0.0	10.0
Trà Giác	460	1,368	58.9	4.3	83.0	65.6	0.0	13.3
Trà Giáp	505	1,325	60.4	4.2	80.0	64.6	0.0	16.1
Trà Ka	312	1,399	52.6	4.3	77.0	57.7	0.0	21.2
Trà Sơn	623	1,223	57.5	1.3	97.0	61.0	0.0	15.0
Huyện Bắc Trà My	7,989	1,388	46.8	3.4	86.6	50.8	5.3	14.1
Trà Leng	428	1,091	62.6	5.1	72.0	65.4	0.0	22.7
Trà Đơn	636	1,205	74.4	7.4	85.0	74.3	0.0	33.3
Trà Tập	381	1,432	63.5	3.2	90.0	64.7	0.0	28.6
Trà Mai	464	1,524	65.1	2.2	85.0	70.0	0.0	23.5
Trà Cang	695	1,279	53.1	3.2	80.0	53.5	0.0	14.3
Trà Linh	445	1,389	64.9	6.2	67.0	67.1	0.0	26.3
Trà Nam	608	996	70.2	7.1	77.0	72.8	0.0	21.7
Trà Đơn	372	1,215	74.7	6.8	84.0	76.9	0.0	13.2
Trà Văn	451	1,203	57.4	4.2	81.0	55.6	0.0	18.2
Trà Vinh	292	1,307	81.0	6.9	81.0	71.8	0.0	25.0
Huyện Nam Trà My	4,772	1,264	66.7	5.2	80.2	67.2	0.0	22.7
Núi Thành	2,777	2,768	5.5	0.0	99.5	10.8	4.2	3.6
Tam Xuân I	3,295	2,820	18.9	0.0	97.0	22.7	19.5	15.6
Tam Xuân II	2,004	2,919	13.2	0.0	99.0	15.6	12.0	11.5
Tam Tiến	2,877	1,492	35.0	0.0	98.0	39.7	34.2	31.6
Tam Sơn	1,074	1,300	34.5	0.0	98.0	40.0	28.0	26.0
Tam Thành	919	1,948	36.8	0.0	99.0	39.0	16.0	31.4
Tam Anh Bắc	1,460	2,481	28.2	0.0	100.0	30.5	29.5	28.0
Tam Anh Nam	2,212	2,549	20.9	0.0	95.0	22.3	19.0	21.5
Tam Hoà	2,251	2,276	28.5	0.0	98.0	31.7	29.0	25.0
Tam Hiệp	2,871	2,192	17.7	0.0	98.0	16.2	13.0	12.5

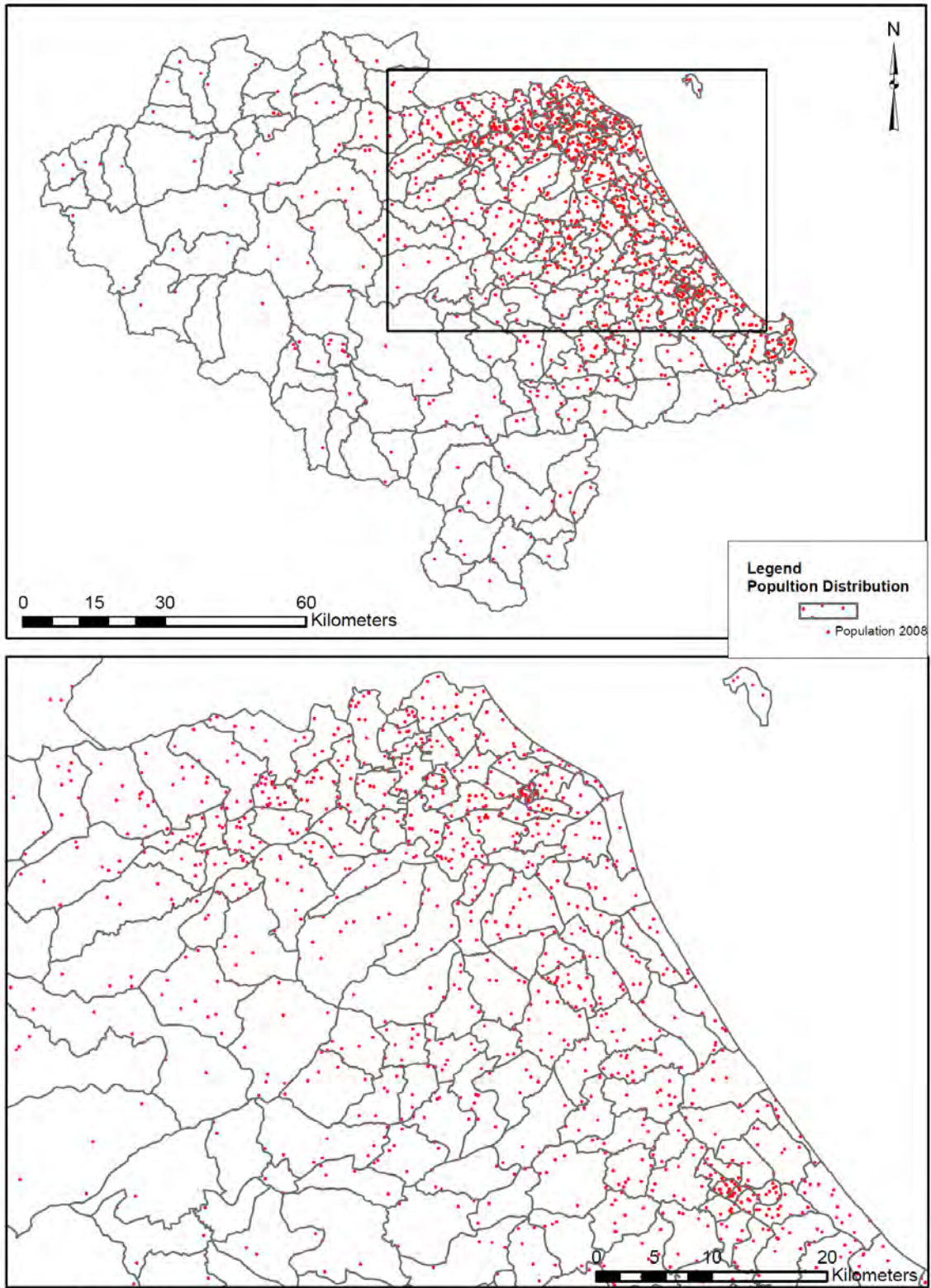
District / Commune	No. of Households	Average Household Income (VND000/mo)	Poverty Indicators (%)			Poverty by Household Type (%)		
			Income Poverty	Food Poverty Rate	Literacy Rate	Agriculture, Fishing, Forestry	Mixed	Non-Agriculture
Tam Hải	2,046	2,040	21.0	0.0	99.0	23.0	19.0	16.0
Tam Giang	1,686	1,734	20.8	0.0	97.0	25.5	19.4	17.6
Tam Quang	3,313	2,208	8.0	0.0	99.0	12.0	6.0	5.0
Tam Nghĩa	2,852	1,999	13.0	0.0	98.0	14.8	11.4	10.7
Tam Mỹ Tây	1,420	1,894	23.1	0.0	99.0	26.5	22.1	19.8
Tam Mỹ Đông	1,652	1,577	18.3	0.0	100.0	25.7	18.4	16.2
Tam Trà	704	1,248	40.5	0.1	95.0	45.3	39.4	37.2
Huyện Núi Thành	35,413	2,085	22.6	0.0	98.1	26.0	20.0	19.4
Quê Trung	2,433	1,189	46.7	0.3	98.0	51.9	42.7	39.0
Quê Ninh	1,116	1,003	48.7	0.0	94.0	56.2	44.3	39.5
Quê Lộc	1,993	1,280	35.4	0.2	95.0	37.5	33.2	31.3
Quê Phước	936	917	43.9	0.0	98.0	55.8	36.1	29.5
Quê Lâm	874	949	43.4	0.0	99.0	52.6	35.8	31.7
Sơn Viên	1,068	997	38.8	0.0	98.0	42.7	30.2	31.6
Phước Ninh	968	933	36.8	0.1	99.0	39.6	28.4	24.3
Huyện Nông Sơn	9,388	1,038	41.9	0.1	97.3	48.0	35.8	32.4
Tam Thành	2,166	1,922	17.8	0.0	99.0	19.7	17.0	15.3
Tam An	1,732	1,708	6.6	0.0	99.0	8.9	6.0	4.7
Tam Đán	2,330	1,697	16.1	0.0	99.0	17.2	16.2	15.8
Tam Lộc	1,812	1,509	18.3	0.2	95.0	20.9	18.0	17.2
Tam Phước	1,874	1,966	14.5	0.0	98.0	17.4	12.8	11.6
Tam Vinh	2,129	1,821	16.4	0.0	99.0	19.3	15.3	12.7
Tam Thái	1,958	1,716	18.3	0.0	100.0	19.6	18.1	17.5
Tam Đại	1,498	1,894	18.0	0.0	100.0	20.0	18.2	17.2
Tam Dân	2,732	1,698	15.9	0.0	98.0	17.0	15.1	13.4
Tam Lãnh	1,505	1,786	17.5	0.0	99.0	19.6	16.8	15.7
Huyện Phú Ninh	19,736	1,772	17.3	0.0	98.6	17.9	15.4	14.1
Total	350,764	1,717	32.8	0.7	95.8	35.5	13.9	18.1

Figure 1.1 Location of District and Communes in Quang Nam Province



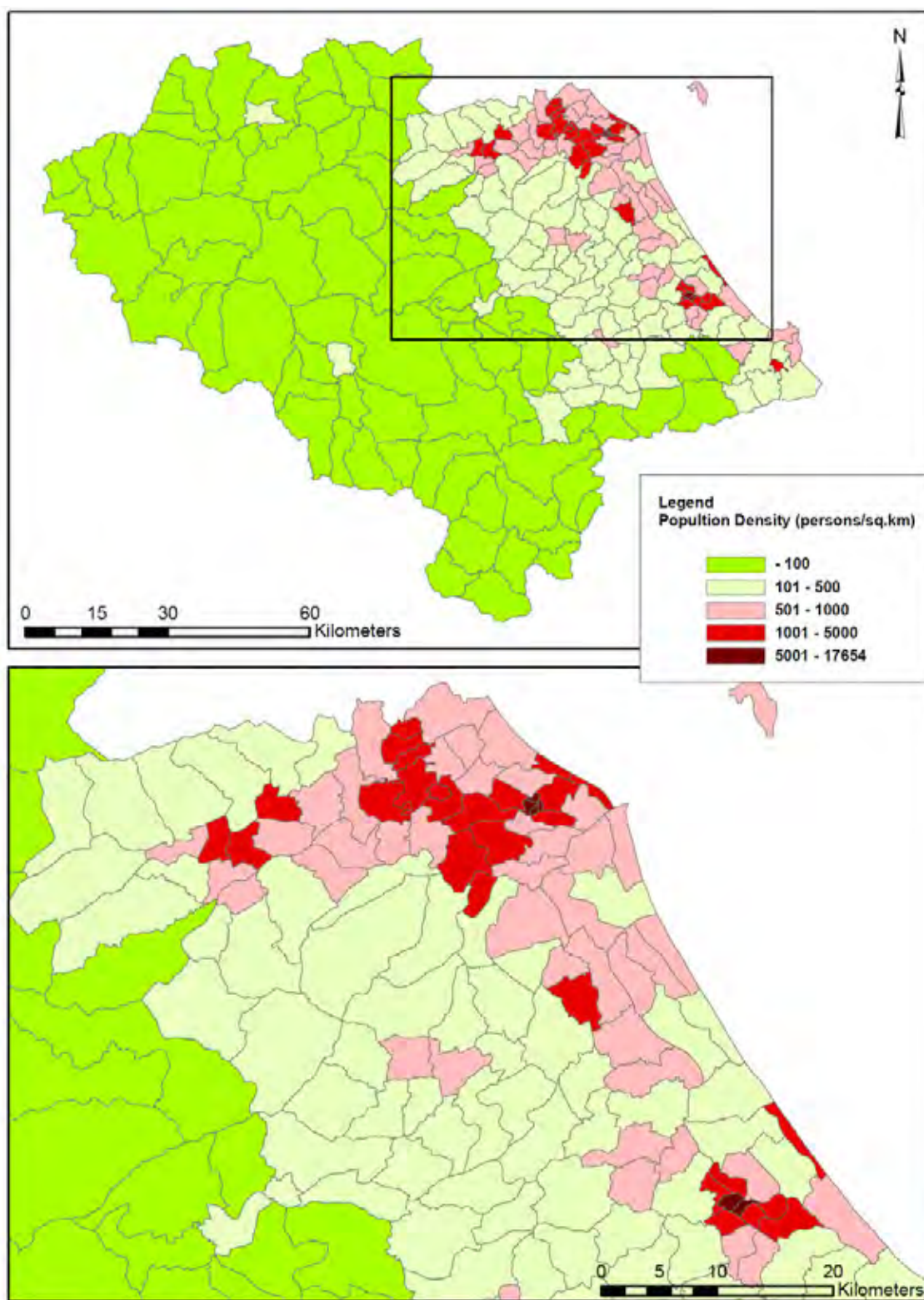
Source: DaCRISS Commune Survey, 2008

Figure 1.2 Population Distribution in 2008



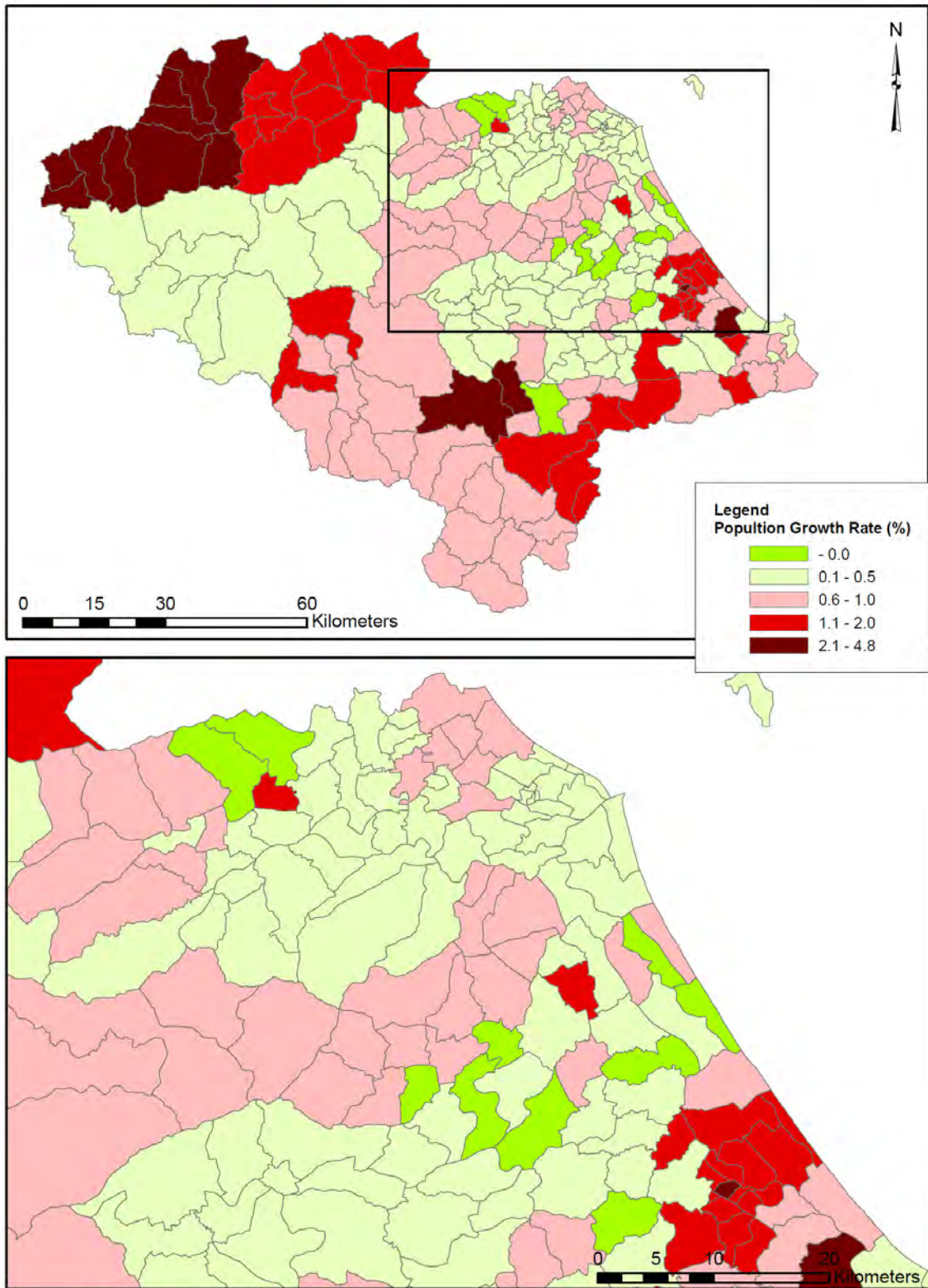
Source: DaCRISS Commune Survey, 2008

Figure 1.3 Population Density in 2008



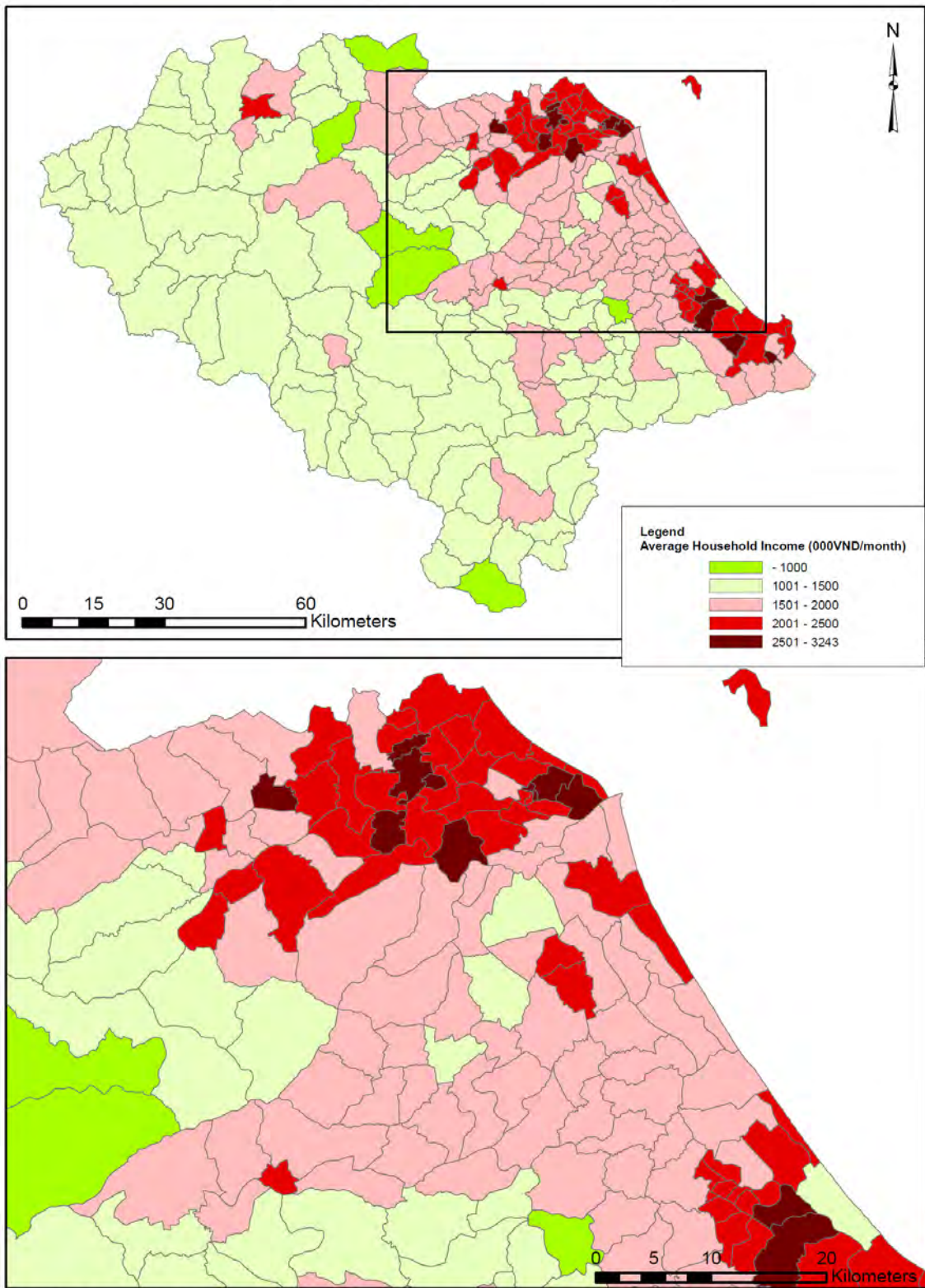
Source: DaCRISS Commune Survey, 2008

Figure 1.4 Population Growth Rate (2005-2008)



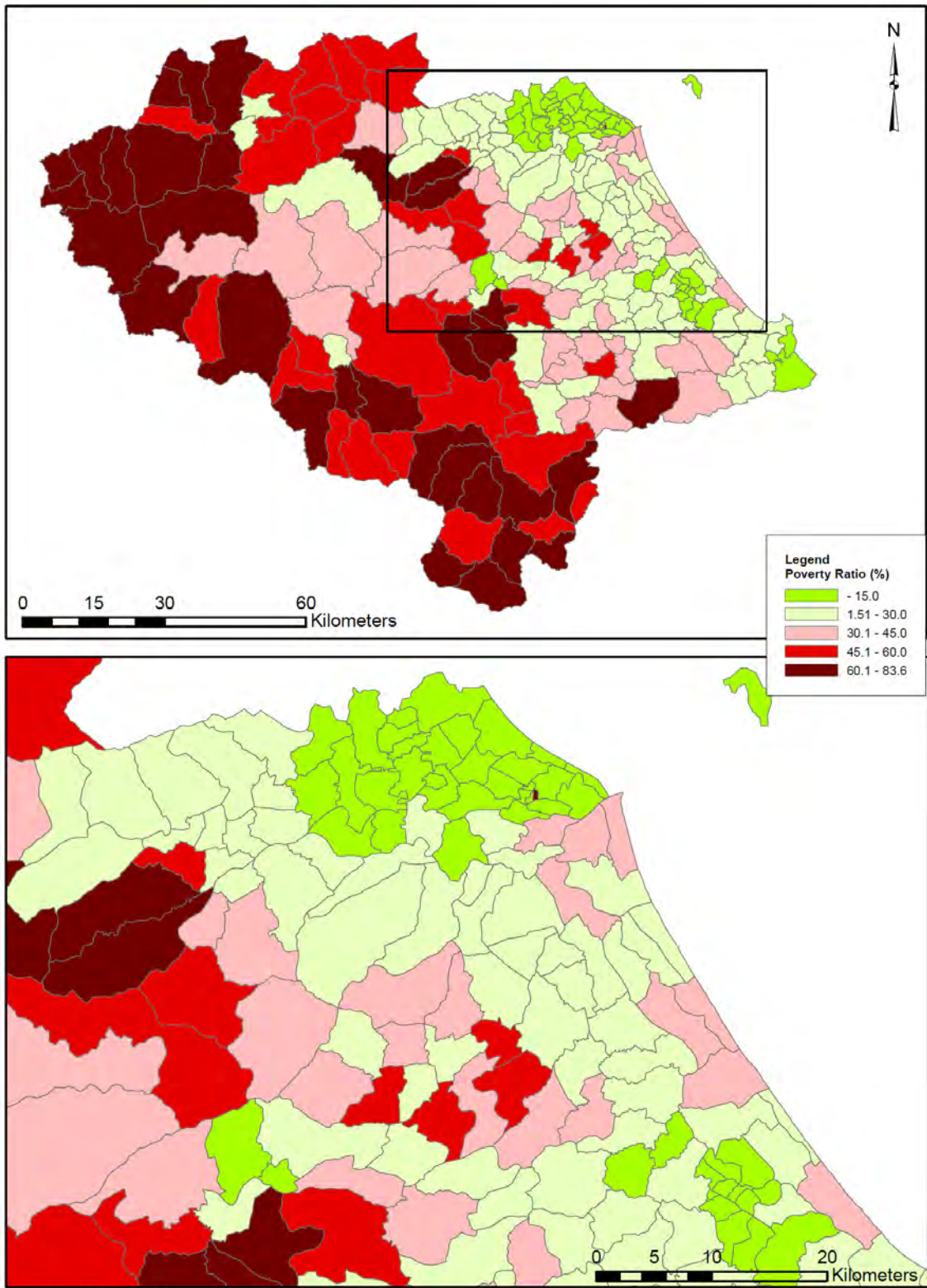
Source: DaCRISS Commune Survey, 2008

Figure 1.5 Average Household Income



Source: DaCRISS Commune Survey, 2008

Figure 1.6 Poverty Ratio



Source: DaCRISS Commune Survey, 2008

2. Enterprises and Employment

Table 2.1
No of Enterprises by Industrial Sector

District / Commune	Secondary					Tertiary														Subtotal	Total
	Mining and quarrying	Manufacturing	Electricity, gas, and water supply	Construction	Subtotal	Wholesale and retail trade	Hotels and restaurants	Transportation, storage, and communications	Financial intermediation	Scientific activities and technology	Real estate, rental, and business activities	Public administration and defense	Education and training	Health and social work	Recreational, cultural, and sporting activities	Activities of Party and member organizations	Community, social, and personal service activities	Private households with employed persons			
Tân Thạnh	0	150	0	12	162	291	50	14	0	2	15	0	0	2	8	0	6	0	388	550	
Phước Hoà	0	207	10	26	243	634	348	81	3	0	16	0	2	7	4	0	9	0	1,104	1,347	
An Mỹ	0	179	16	121	316	439	289	17	0	0	16	0	7	4	11	0	26	0	809	1,125	
Hoà Hương	0	131	7	29	167	252	115	26	6	2	4	0	2	2	1	0	6	0	416	583	
An Xuân	0	118	7	38	163	252	109	20	2	0	6	0	1	2	2	0	7	0	401	564	
An Sơn	0	117	14	35	166	251	120	40	1	3	6	0	6	2	8	0	16	0	453	619	
Trường Xuân	0	139	12	12	163	281	97	17	0	6	12	0	4	2	12	0	17	0	448	611	
An Phú	0	81	8	44	133	256	130	64	1	0	12	0	1	3	4	0	6	0	477	610	
Tam Thanh	0	29	0	4	33	123	81	10	0	2	5	0	2	6	12	0	15	0	256	289	
Tam Thăng	0	80	6	8	94	163	31	30	1	2	9	0	1	1	2	0	4	0	244	338	
Tam Phú	0	31	0	10	41	112	28	52	0	2	9	0	1	0	6	0	7	0	217	258	
Hoà Thuận	0	99	6	71	176	179	88	38	1	16	0	0	8	4	6	0	19	0	359	535	
Tam Ngọc	0	21	6	13	40	102	29	15	0	2	7	0	1	0	1	0	2	0	159	199	
Thành Phố Tam Kỳ	0	1,382	92	423	1,897	3,335	1,515	424	15	37	117	0	36	35	77	0	140	0	5,731	7,628	
Minh An	0	151	34	30	215	259	146	31	0	15	30	0	24	14	20	0	18	0	557	772	
Tân An	0	132	8	17	157	185	124	68	6	9	0	0	4	10	12	0	16	0	434	591	
Cẩm Phố	0	36	17	31	84	195	166	16	0	8	12	0	16	14	0	0	18	0	445	529	
Thanh Hà	0	91	8	19	118	166	148	12	9	0	0	0	7	5	4	0	11	0	362	480	
Sơn Phong	0	132	16	12	160	259	136	28	0	12	10	0	4	6	7	0	16	0	478	638	
Cẩm Châu	0	119	10	30	159	176	142	15	4	2	4	0	2	2	6	0	12	0	365	524	
Cửa Đại	0	171	6	34	211	244	147	4	1	0	6	0	4	6	6	0	14	0	432	643	
Cẩm An	0	146	10	17	173	284	124	21	1	1	6	0	4	6	7	0	18	0	472	645	
Cẩm Hà	0	62	4	23	89	110	42	40	0	0	2	0	2	2	4	0	6	0	208	297	
Cẩm Kim	0	42	6	19	67	124	26	43	0	1	0	0	1	3	4	0	12	0	214	281	
Cẩm Nam	0	75	12	21	108	157	74	18	0	2	0	0	2	3	10	0	7	0	273	381	
Cẩm Thanh	0	64	2	16	82	118	31	15	0	0	2	0	1	1	6	0	4	0	178	260	
Tân Hiệp	0	42	4	19	65	136	29	20	0	0	0	0	2	1	1	0	9	0	198	263	
Phố Cổ Hội An	0	1,263	137	288	1,688	2,413	1,335	331	21	50	72	0	73	73	87	0	161	0	4,616	6,304	
Ch'Om	0	2	1	0	3	8	2	1	0	0	0	0	0	0	0	1	0	1	0	13	16
Ga Ry	0	1	1	0	2	6	2	0	0	0	0	0	0	1	1	0	1	0	11	13	
A Xan	0	1	1	0	2	12	2	1	0	0	0	0	0	0	0	0	1	0	16	18	
Tr'Hy	0	2	1	0	3	7	2	0	0	0	0	0	0	1	1	0	1	0	12	15	
Lăng	0	2	1	0	3	11	3	1	0	0	0	0	0	0	1	0	1	0	17	20	
A Nông	0	1	0	0	1	12	3	2	0	0	0	0	0	1	1	0	1	0	20	21	
A Tiếng	0	4	0	1	5	29	10	0	0	0	0	0	0	0	0	0	1	0	40	45	
Bhallaé	0	2	1	0	3	11	2	0	0	0	0	0	0	1	0	0	2	0	16	19	
A Vương	0	2	1	0	3	16	8	1	0	0	0	0	0	1	0	0	0	0	26	29	
Dang	0	1	1	0	2	6	2	0	0	0	0	0	0	0	0	0	1	0	9	11	
Huyện Tây Giang	0	18	8	1	27	118	36	6	0	0	0	0	0	5	5	0	10	0	180	207	
Prao	0	29	4	2	35	137	23	8	2	0	3	0	0	2	3	0	9	0	187	222	
Tà Lu	0	11	0	2	13	33	6	2	0	1	2	0	0	1	2	0	5	0	52	65	
Sông Kôn	1	12	0	2	15	49	8	6	0	0	0	0	0	1	1	0	5	0	70	85	
Jơ Ngây	0	4	0	0	4	18	3	0	0	0	0	0	0	0	1	0	1	0	23	27	
A Tĩnh	0	4	0	0	4	21	3	1	0	0	0	0	0	1	2	0	3	0	31	35	
Tư	0	7	0	2	9	34	4	3	0	0	2	0	0	1	1	0	3	0	48	57	
Ba	0	9	0	2	11	34	0	3	0	0	1	0	0	1	2	0	4	0	45	56	
A Roi	0	3	0	0	3	24	7	2	0	0	0	0	0	1	1	0	4	0	39	42	
Za Hung	0	4	0	1	5	19	4	1	0	0	1	0	0	1	2	0	3	0	31	36	
Mà Cooh	0	6	0	0	6	20	4	2	0	0	0	0	0	1	1	0	2	0	30	36	
Ka Dâng	0	3	0	0	3	16	2	1	0	0	0	0	0	1	0	0	2	0	22	25	
Huyện Đông Giang	1	92	4	11	108	405	64	29	2	1	9	0	0	11	16	0	41	0	578	686	
Ái Nghĩa	0	126	7	59	192	435	53	64	2	5	16	0	2	7	8	0	39	0	631	823	
Đại Sơn	0	31	0	4	35	127	7	11	0	1	1	0	0	0	3	0	4	0	154	189	
Đại Lãnh	2	36	0	9	47	190	6	22	0	1	2	0	0	1	0	0	3	0	225	272	
Đại Hưng	0	42	0	10	52	189	8	15	0	1	2	0	0	2	0	0	5	0	222	274	
Đại Hồng	2	52	0	7	61	199	9	11	0	1	1	0	0	0	4	0	5	0	230	291	
Đại Đồng	0	32	1	19	52	109	28	6	0	1	3	0	0	0	2	0	4	0	153	205	
Đại Quang	3	25	0	10	38	179	6	16	0	1	0	0	0	2	3	0	5	0	212	250	
Đại Nghĩa	0	16	0	8	24	155	25	18	0	1	4	0	0	3	7	0	18	0	231	255	
Đại Hiệp	0	47	0	10	57	53	9	25	0	1	6	0	0	2	8	0	16	0	120	177	
Đại Thanh	0	34	0	5	39	159	6	6	0	1	3	0	0	1	2	0	3	0	181	220	
Đại Chánh	0	33	0	0	33	149	4	8	0	1	1	0	0	1	2	0	3	0	169	202	
Đại Tân	0	22	0	3	25	120	8	5	0	1	0	0	0	1	3	0	8	0	146	171	
Đại Phong	0	54	1	5	60	215	12	14	0	1	4	0	0	2	6	0	3	0	257	317	
Đại An	18	53	0	16	87	202	9	15	0	2	3	0	0	2	4	0	6	0	243	330	
Đại Minh	0	95	0	21	116	367	19	27	0	4	1	0	1	4	2	0	3	0	428	544	
Đại Thăng	0	42	0	2	44	229	9	12	0	1	1	0	0	0	4	0	7	0	263	307	
Đại Cường	0	55	0	17	72	189	15	22	0	1	4	0	0	2	5	0	3	0	241	313	
Đại Hòa	0	70	0	8	78	275	10	25	0	2	2	0	0	2	6	0	3	0	325	403	
Huyện Đại Lộc	25	865	9	213	1,112	3,541	243	322	2	27	54	0	3	32	69	0	138	0	4,431	5,543	
Vinh Điện	0	301	9	50	360	870	160	106	11	33	17	0	4	3	16	0	34	0	1,254	1,614	
Điện Tiến	0	94	2	5	101	379	20	27	0	7	11	0	0	2	8	0	15	0	469	570	
Điện Hòa	0	61	0	4	65	195	14	25	0	3	4	0	0	0	5	0	15	0	261	326	
Điện Thăng Bắc	0	47	0	7	54	236	36	11	0	0	2	0	0	1	12	0	18	0	316	370	
Điện Thăng Trung	0	46	1	2	49	175	24	25	0	3	7	0	0	1	4	0	20	0	259	308	

District / Commune	Secondary							Tertiary												Subtotal	Total
	Mining and quarrying	Manufacturing	Electricity, gas, and water supply	Construction	Subtotal	Wholesale and retail trade	Hotels and restaurants	Transportation, storage, and communications	Financial intermediation	Scientific activities and technology	Real estate, rental, and business activities	Public administration and defense	Education and training	Health and social work	Recreational, cultural, and sporting activities	Activities of Party and member organizations	Community, social, and personal service activities	Private households with employed persons			
Điện Thắng Nam	0	62	1	13	76	203	18	30	0	4	8	0	0	2	5	0	11	0	281	357	
Điện Ngọc	0	92	3	15	110	304	19	22	0	6	4	0	0	2	5	0	18	0	380	490	
Điện Hồng	0	38	1	2	41	167	18	16	0	3	5	0	0	0	5	0	15	0	229	270	
Điện Thọ	0	44	0	3	47	208	11	15	0	2	1	0	0	1	3	0	8	0	249	296	
Điện Phước	0	81	0	10	91	257	37	24	0	4	7	0	0	1	6	0	25	0	361	452	
Điện An	0	36	0	3	39	180	31	22	0	4	8	0	0	1	5	0	14	0	265	304	
Điện Nam Bắc	0	49	1	1	51	166	22	18	0	1	3	0	0	0	6	0	16	0	232	283	
Điện Nam Trung	0	57	0	4	61	225	18	26	1	1	2	0	0	1	7	0	15	0	296	357	
Điện Nam Đông	0	52	0	11	63	173	9	15	0	0	5	0	0	1	5	0	18	0	226	289	
Điện Dương	0	77	0	2	79	264	22	54	0	0	5	0	0	2	11	0	14	0	372	451	
Điện Quang	0	61	1	12	74	270	21	25	0	4	2	0	0	5	2	0	14	0	343	417	
Điện Trung	0	31	1	4	36	171	11	11	0	3	2	0	0	1	4	0	12	0	215	251	
Điện Phong	0	31	1	1	33	177	16	15	0	2	5	0	4	0	7	0	8	0	234	267	
Điện Minh	0	76	2	10	88	319	14	28	0	5	8	0	0	0	4	0	15	0	393	481	
Điện Phương	0	54	1	3	58	361	39	20	0	4	4	0	0	0	5	0	13	0	446	504	
Huyện Điện Bàn	0	1,390	24	162	1,576	5,300	560	535	12	89	110	0	8	24	125	0	318	0	7,081	8,657	
Nam Phước	0	247	7	25	279	860	109	48	5	3	11	0	2	3	11	0	49	0	1,101	1,380	
Duy Thu	0	90	0	15	105	346	23	42	0	2	0	0	0	2	2	0	15	0	432	537	
Duy Phú	0	82	0	28	110	367	26	31	0	2	8	0	0	3	6	0	18	0	461	571	
Duy Tân	0	75	1	22	98	246	32	34	0	2	0	0	2	4	11	0	18	0	349	447	
Duy Hoà	0	107	1	25	133	348	32	25	0	2	11	0	1	4	10	0	21	0	454	587	
Duy Châu	0	66	1	25	92	275	22	7	0	2	5	0	0	2	6	0	11	0	330	422	
Duy Trinh	0	136	2	45	183	354	33	44	1	1	4	0	0	3	7	0	14	0	461	644	
Duy Sơn	0	77	1	16	94	288	22	26	0	2	8	0	0	2	5	0	15	0	368	462	
Duy Trung	0	74	1	12	87	273	32	22	0	2	5	0	1	4	10	0	18	0	367	454	
Duy Phước	0	92	1	35	128	266	32	30	0	1	11	0	1	2	5	0	18	0	366	494	
Duy Thành	0	86	0	22	108	278	23	20	0	2	3	0	0	1	5	0	12	0	344	452	
Duy Vinh	0	133	1	15	149	238	32	37	0	1	4	0	0	1	5	0	11	0	329	478	
Duy Nghĩa	0	89	1	36	126	291	3	29	0	1	2	0	1	2	6	0	14	0	349	475	
Duy Hải	0	80	1	26	107	312	19	13	0	0	4	0	0	2	4	0	14	0	368	475	
Huyện Duy Xuyên	0	1,434	18	347	1,799	4,742	440	408	6	23	76	0	8	35	93	0	248	0	6,079	7,878	
Thị Trấn Đông Phú	0	107	9	77	193	367	109	86	0	0	8	0	8	6	0	0	14	0	598	791	
Quê Xuân 1	0	70	6	14	90	153	32	23	0	0	0	0	2	6	3	0	8	0	227	317	
Quê Xuân 2	0	41	4	28	73	150	24	20	0	0	0	0	3	4	6	0	7	0	214	287	
Quê Phú	0	19	7	41	67	146	15	26	0	0	0	0	2	6	0	9	0	204	271		
Quê Cường	0	28	4	20	52	87	19	26	0	0	0	0	0	2	6	0	11	0	151	203	
Quê Hiệp	0	25	3	10	38	65	9	9	0	0	0	0	1	1	0	0	1	0	86	124	
Quê Thuận	0	17	4	19	40	75	10	14	0	0	0	0	0	3	7	0	5	0	114	154	
Phú Thọ	0	17	3	16	36	75	9	23	0	0	0	0	0	1	2	0	2	0	112	148	
Quê Long	0	30	2	6	38	76	10	17	0	0	0	0	0	1	1	0	4	0	109	147	
Hương An	0	122	7	72	201	313	69	38	0	0	0	0	0	2	6	0	8	0	436	637	
Quê Châu	0	56	6	12	74	132	22	16	0	0	0	0	3	6	7	0	6	0	192	266	
Quê Phong	0	38	4	18	60	96	13	17	0	0	0	0	2	2	4	0	7	0	141	201	
Quê An	0	41	3	19	63	116	13	3	0	0	0	0	1	2	6	1	6	0	148	211	
Quê Minh	0	37	6	14	57	91	11	15	0	0	0	0	1	2	4	0	2	0	126	183	
Huyện Quê Sơn	0	648	68	366	1,082	1,942	365	333	0	0	8	0	23	44	52	10	81	0	2,858	3,940	
Thành Mỹ	0	25	2	6	33	281	21	12	2	2	0	0	1	2	3	0	12	0	336	369	
La Êe	0	0	0	0	0	25	5	0	0	0	0	0	0	0	1	0	1	0	32	32	
Zuôi	0	4	0	0	4	6	3	1	0	0	0	0	0	0	1	0	2	0	13	17	
La Dêe	0	4	0	0	4	10	3	1	0	0	0	0	0	0	0	0	2	0	16	20	
Chà Vải	0	4	0	0	4	24	6	0	0	0	0	0	0	2	1	0	3	0	36	40	
Tà Bình	0	9	0	5	14	41	6	4	0	0	0	0	0	1	2	0	3	0	57	71	
Cà Dy	0	6	0	4	10	37	2	4	0	0	0	0	0	1	0	0	2	0	46	56	
Đặc Pree	0	5	0	0	5	21	5	2	0	0	0	0	0	2	3	0	3	0	36	41	
Đặc Pring	0	2	0	0	2	6	3	0	0	0	0	0	0	0	1	0	1	0	11	13	
Huyện Nam Giang	0	59	2	15	76	451	54	24	2	2	0	0	1	8	12	0	29	0	583	659	
Phước Hoà	0	20	2	1	23	36	9	7	0	0	0	0	0	0	0	0	2	0	54	77	
Khâm Đức	0	65	10	13	88	149	34	7	2	6	0	0	8	12	0	0	0	0	218	306	
Phước Xuân	0	6	1	0	7	21	10	2	0	0	0	0	0	0	1	0	1	0	35	42	
Phước Hiệp	0	12	3	1	16	30	13	3	0	0	0	0	0	1	2	0	2	1	52	68	
Phước Đức	0	13	0	0	13	26	8	1	0	0	0	0	0	0	2	0	1	0	38	51	
Phước Năng	0	18	4	0	22	36	8	2	0	0	0	0	0	1	1	0	1	0	49	71	
Phước Mỹ	0	7	2	1	10	33	8	4	0	0	0	0	0	1	2	0	2	0	50	60	
Phước Chánh	0	10	1	3	14	28	10	3	0	0	0	0	0	1	0	0	2	0	44	58	
Phước Công	0	18	2	0	20	29	14	2	0	0	0	0	0	0	1	0	2	0	48	68	
Phước Kim	0	14	1	1	16	29	12	2	0	0	0	0	0	0	1	0	2	0	46	62	
Phước Lộc	0	8	1	0	9	35	8	1	0	0	0	0	0	1	0	0	1	0	46	55	
Phước Thành	0	13	1	0	14	32	12	4	1	0	0	0	0	0	1	0	2	0	52	66	
Huyện Phước Sơn	0	204	28	20	252	484	146	38	3	6	0	0	8	17	11	0	18	1	732	984	
Hiệp Hòa	0	5	0	0	5	31	2	3	0	0	0	0	0	1	1	0	2	0	40	45	
Hiệp Thuận	0	5	0	0	5	21	3	2	0	0	2	0	0	0	1	0	4	0	33	38	
Quê Thọ	0	9	0	2	11	59	6	5	0	0	3	0	0	2	2	0	3	0	80	91	
Bình Lâm	0	12	0	2	14	52	4	4	0	1	2	0	0	0	2	0	4	0	69	83	
Sông Trà	1	6	0	0	7	35	4	1	0	1	0	0	0	2	2	0	4	0	49	56	
Phước Trà	0	8	0	0	8	21	5	4	0	0	0	0	0	0	1	0	2	0	33	41	
Phước Gia	1	6	0	0	7	17	5	3	0	1	1	0	0	0	1	0	3	0	31	38	
Quê Bình	0	10	0	0	10	52	3	5	0	0	0	0	0	0	2	0	2	0	64	74	
Quê Lưu	0	8	0	2	10	39	3	4	0	0	2	0	0	0	1	0	4	0	53	63	
Thăng Phước	0	12	0	1	13	53	5	4	0	1	0	0	0	1	2	0	4	0	70	83	
Bình Sơn	0	9	0	1	10	44	4	7	0	1	1	0	0	0	2	0	4	0	63	73	
Tân An	1	44	4	6	55	162	27	11	2	2	3	0	0	2	3	0	22	0	234	289	
Huyện Hiệp Đức	3	134	4	14	155	586	71	53	2	7	14	0	0	8	20	0	58	0	819	974	

District / Commune	Secondary					Tertiary													Subtotal	Total
	Mining and quarrying	Manufacturing	Electricity, gas, and water supply	Construction	Subtotal	Wholesale and retail trade	Hotels and restaurants	Transportation, storage, and communications	Financial intermediation	Scientific activities and technology	Real estate, rental, and business activities	Public administration and defense	Education and training	Health and social work	Recreational, cultural, and sporting activities	Activities of Party and member organizations	Community, social, and personal service activities	Private households with employed persons		
Hà Lam	0	52	10	15	77	781	211	71	8	4	5	0	2	4	25	0	46	0	1,157	1,234
Bình Dương	1	10	0	5	16	30	21	5	0	0	2	0	0	1	3	0	8	0	70	86
Bình Giang	0	17	0	12	29	46	11	7	0	1	2	0	0	2	4	0	5	0	78	107
Bình Nguyên	0	14	0	3	17	58	18	5	0	2	2	0	0	1	2	4	14	0	106	123
Bình Phúc	0	36	0	13	49	75	18	4	0	1	3	0	0	1	2	0	16	0	120	169
Bình Triều	0	27	1	5	33	48	17	8	0	2	1	0	1	1	4	0	10	0	92	125
Bình Đào	0	18	1	6	25	41	15	4	0	1	1	0	0	1	3	0	15	0	81	106
Bình Minh	0	12	0	7	19	37	18	6	0	1	1	0	0	0	2	0	8	0	73	92
Bình Lành	0	15	0	4	19	52	9	4	0	1	0	0	0	1	1	0	7	0	75	94
Bình Trị	0	24	0	7	31	68	14	4	0	2	2	0	0	1	4	0	7	0	102	133
Bình Định Bắc	0	23	0	3	26	60	12	4	0	2	0	0	0	2	7	0	11	0	98	124
Bình Định Nam	0	31	0	6	37	66	10	3	0	2	2	0	0	1	3	0	15	0	102	139
Bình Quý	0	37	1	8	46	75	15	5	0	2	1	0	0	2	0	0	10	0	110	156
Bình Phú	0	14	0	3	17	62	11	11	0	1	2	0	0	1	4	0	8	0	100	117
Bình Chánh	0	16	0	0	16	58	5	14	0	1	1	0	0	1	0	0	5	0	85	101
Bình Tú	0	27	0	11	38	78	10	6	0	2	0	0	0	3	4	0	6	0	109	147
Bình Sa	0	32	0	6	38	68	11	3	0	1	2	0	1	1	0	0	11	0	98	136
Bình Hải	0	25	1	8	34	56	15	9	0	1	1	0	0	2	3	0	11	0	98	132
Bình Quế	0	19	0	6	25	70	7	7	0	1	1	0	0	2	3	0	7	0	98	123
Bình An	0	27	0	17	44	58	6	15	0	2	3	0	0	4	3	0	14	0	105	149
Bình Trung	0	38	0	17	55	89	11	5	0	3	1	0	0	4	1	0	9	0	123	178
Bình Nam	0	15	0	6	21	52	10	6	0	1	1	0	0	1	2	0	8	0	81	102
Huyện Thăng Bình	1	529	14	168	712	2,028	475	206	8	34	34	0	4	37	80	4	251	0	3,161	3,873
Tiên Kỳ	0	107	28	21	156	194	48	23	0	4	1	0	2	6	6	0	8	0	292	448
Tiên Sơn	0	17	1	7	25	31	7	6	0	0	0	0	1	2	0	2	3	0	52	77
Tiên Hà	0	12	2	10	24	39	6	16	0	0	0	0	1	0	4	4	6	0	76	100
Tiên Cẩm	0	7	1	4	12	46	9	9	0	0	0	0	0	0	3	0	4	0	71	83
Tiên Châu	0	18	1	7	26	37	10	7	0	0	0	0	0	1	1	0	1	0	57	83
Tiên Lành	0	19	0	12	31	53	12	11	0	0	0	0	0	1	3	0	2	0	82	113
Tiên Ngọc	0	12	2	4	18	38	8	12	0	0	0	0	2	2	8	0	6	1	77	95
Tiên Hiệp	0	23	1	12	36	43	11	1	0	0	0	0	0	2	0	0	6	0	63	99
Tiên Cảnh	0	12	1	3	16	41	10	8	0	0	0	0	1	1	4	0	2	0	67	83
Tiên Mỹ	0	54	6	11	71	129	32	12	0	1	0	0	0	2	3	0	0	0	179	250
Tiên Phong	0	13	6	14	33	29	6	9	0	1	1	0	1	1	4	0	3	0	55	88
Tiên Thọ	0	15	1	19	35	65	10	9	0	1	2	0	2	2	3	0	4	0	98	133
Tiên An	0	18	0	10	28	38	16	4	0	0	0	0	2	1	3	0	6	0	70	98
Tiên Lộc	0	17	0	7	24	42	18	9	0	1	1	0	1	2	0	0	3	0	77	101
Tiên Lập	0	21	1	7	29	29	11	6	0	0	1	0	2	3	2	0	6	0	60	89
Huyện Tiên Phước	0	365	51	148	564	854	214	142	0	8	6	0	15	26	44	6	60	1	1,376	1,940
Trà My	0	52	5	18	75	220	28	23	3	9	1	0	2	4	3	0	12	0	305	380
Trà Kót	0	5	0	0	5	18	2	0	0	0	0	0	0	0	0	0	1	0	21	26
Trà Nù	0	6	0	0	6	17	3	1	0	0	0	0	0	1	1	0	2	0	25	31
Trà Đông	0	8	0	0	8	24	6	1	0	0	2	0	0	1	3	0	4	0	41	49
Trà Dương	0	8	0	0	8	24	4	0	0	0	1	0	0	1	2	0	3	0	35	43
Trà Giang	0	12	0	0	12	26	8	2	0	0	2	0	0	1	2	0	5	0	46	58
Trà Bui	0	7	0	2	9	29	4	2	0	0	1	0	0	1	2	0	4	0	43	52
Trà Đốc	0	7	0	2	9	25	5	0	0	0	1	0	0	1	1	0	3	0	36	45
Trà Tân	0	8	0	1	9	33	11	1	0	0	2	0	0	1	0	0	4	0	52	61
Trà Giác	2	17	0	3	22	26	5	2	0	0	0	0	0	0	1	0	4	0	38	60
Trà Giáp	0	8	0	2	10	21	3	1	0	0	0	0	0	0	1	0	3	0	29	39
Trà Ka	0	9	0	2	11	17	5	2	0	0	0	0	0	1	2	0	3	0	30	41
Trà Sơn	0	7	0	0	7	25	6	2	0	0	1	0	0	0	0	0	4	0	38	45
Huyện Bắc Trà My	2	154	5	30	191	505	90	37	3	9	11	0	2	12	18	0	52	0	739	930
Trà Leng	1	5	0	0	6	14	2	2	0	0	0	0	0	1	1	0	2	0	22	28
Trà Đơn	0	0	0	0	0	6	4	0	0	0	0	0	0	0	0	0	2	0	12	12
Trà Tập	0	1	0	1	2	4	1	0	0	0	0	0	0	1	0	0	2	0	8	10
Trà Mai	0	5	2	1	8	16	8	3	1	0	3	0	0	0	2	0	5	0	38	46
Trà Cang	0	0	0	0	0	5	2	0	0	0	0	0	0	0	0	0	0	0	7	7
Trà Linh	2	2	0	0	4	14	3	1	0	0	0	0	0	0	0	0	2	0	20	24
Trà Nam	0	1	0	0	1	16	4	1	0	0	0	0	0	1	1	0	4	0	27	28
Trà Đơn	0	1	0	0	1	6	3	1	0	0	0	0	0	0	0	0	2	0	12	13
Trà Vân	0	3	0	0	3	5	3	1	0	0	0	0	0	0	1	0	1	0	11	14
Trà Vinh	0	2	0	0	2	5	2	0	0	0	0	0	0	0	0	0	1	0	8	10
Huyện Nam Trà My	3	20	2	2	27	91	32	9	1	0	3	0	0	3	5	0	21	0	165	192
Núi Thành	0	299	48	66	413	731	130	8	2	16	25	0	0	18	16	0	38	0	984	1,397
Tam Xuân I	0	65	12	40	117	132	67	5	0	2	1	0	2	4	5	0	0	0	218	335
Tam Xuân II	0	71	9	32	112	147	64	11	0	0	8	1	0	6	0	1	7	0	245	357
Tam Tiến	0	19	9	12	40	75	39	4	0	0	8	0	4	6	0	7	9	0	152	192
Tam Sơn	0	40	6	14	60	125	38	1	0	8	7	0	0	7	0	0	26	0	212	272
Tam Thanh	0	58	9	9	76	140	38	0	0	0	12	0	0	10	8	0	14	0	222	298
Tam Anh Bắc	0	46	5	7	58	91	41	13	0	4	0	0	0	8	6	0	8	0	171	229
Tam Anh Nam	0	22	10	12	44	136	33	1	0	7	5	0	0	8	0	0	30	0	220	264
Tam Hoà	0	76	6	0	82	157	43	16	0	0	3	0	0	0	6	0	15	0	240	322
Tam Hiệp	0	34	6	0	40	86	17	20	0	0	0	0	0	0	6	0	5	0	134	174
Tam Hải	0	83	8	10	101	216	49	21	0	3	0	0	0	0	11	0	18	0	318	419
Tam Giang	0	71	8	14	93	176	39	15	0	3	0	0	0	5	5	0	8	0	251	344
Tam Quang	0	88	36	27	151	221	37	0	0	11	0	0	0	12	14	0	0	0	295	446
Tam Nghĩa	0	43	16	11	70	140	19	13	0	6	0	0	0	8	6	0	2	0	194	264
Tam Mỹ Tây	0	48	0	0	48	118	21	15	0	6	8	0	0	0	10	0	18	0	196	244
Tam Mỹ Đông	0	39	12	7	58	103	12	0	0	3	1	0	0	6	0	0	11	0	136	194
Tam Trà	0	46	6	0	52	99	39	19	0	6	2	0	0	12	0	0	14	0	191	243
Huyện Núi Thành	0	1,148	206	261	1,615	2,893	726	162	2	75	80	1	6	110	93	8	223	0	4,379	5,994
Quế Trung	0	13	2	3	18	20	17	4	0	1	0	0	0	2	1	0	2	0	47	65
Quế Ninh	0	29	2	2	33	72	16	9	0	4	0	0	0	8	2	0	4	0	115	148

District / Commune	Secondary					Tertiary												Subtotal	Total	
	Mining and quarrying	Manufacturing	Electricity, gas, and water supply	Construction	Subtotal	Wholesale and retail trade	Hotels and restaurants	Transportation, storage, and communications	Financial intermediation	Scientific activities and technology	Real estate, rental, and business activities	Public administration and defense	Education and training	Health and social work	Recreational, cultural, and sporting activities	Activities of Party and member organizations	Community social, and personal service activities			Private households with employed persons
Quê Lộc	0	19	1	1	21	113	5	6	0	1	0	0	0	0	1	0	0	0	126	147
Quê Phước	0	22	6	8	36	52	23	12	0	0	0	0	0	0	2	0	3	0	92	128
Quê Lâm	0	14	6	7	27	44	22	9	0	1	0	0	0	4	2	0	3	0	85	112
Sơn Viên	0	12	4	1	17	22	13	0	0	1	0	0	0	2	0	1	3	0	42	59
Phước Ninh	0	11	4	3	18	29	12	6	0	0	0	0	0	1	0	0	2	0	50	68
Huyện Nông Sơn	0	120	25	25	170	352	108	46	0	8	0	0	0	17	8	1	17	0	557	727
Tam Thành	0	13	3	40	56	121	18	25	0	0	0	0	4	6	0	0	7	0	181	237
Tam An	0	53	2	12	67	121	18	15	0	0	0	0	0	0	6	0	9	0	169	236
Tam Dân	0	46	8	27	81	98	31	0	0	0	0	0	0	0	1	0	1	0	131	212
Tam Lộc	0	62	2	19	83	135	20	0	0	0	0	0	4	3	7	0	7	0	176	259
Tam Phước	0	50	3	14	67	152	36	17	0	0	0	0	2	4	2	0	6	0	219	286
Tam Vinh	0	69	3	29	101	148	39	21	0	0	0	0	0	2	3	0	3	0	216	317
Tam Thái	0	92	6	25	123	212	41	29	0	0	0	0	4	3	6	0	9	0	304	427
Tam Đại	0	36	3	15	54	92	20	9	0	0	0	0	0	2	3	0	3	0	129	183
Tam Dân	0	58	2	18	78	139	25	18	0	1	0	0	4	2	6	0	6	0	201	279
Tam Lãnh	0	39	3	14	56	86	28	8	0	0	0	0	2	2	2	0	6	0	134	190
Huyện Phú Ninh	0	518	35	213	766	1,304	276	142	0	1	0	0	20	24	36	0	57	0	1,860	2,626
Total	35	#####	732	2,707	#####	#####	6,750	3,247	79	377	594	1	207	521	851	29	1,923	2	#####	#####

Table 2.2
No of Employment by Industrial Sector

District / Commune	Secondary					Tertiary													Subtotal	Total
	Mining and quarrying	Manufacturing	Electricity, gas, and water supply	Construction	Subtotal	Wholesale and retail trade	Hotels and restaurants	Transportation, storage, and communications	Financial intermediation	Scientific activities and technology	Real estate, rental, and business activities	Public administration and defense	Education and training	Health and social work	Recreational, cultural, and sporting activities	Activities of Party and member organizations	Community, social, and personal service activities	Private households with employed persons		
Tân Thành	0	582	0	145	727	1,048	315	32	0	2	16	0	0	2	10	0	7	0	1,432	2,159
Phước Hoà	0	407	15	346	768	1,298	471	294	6	0	19	0	2	10	5	0	12	0	2,117	2,885
An Mỹ	0	714	21	402	1,137	980	588	121	0	0	32	0	10	6	15	0	42	0	1,794	2,931
Hoà Hương	0	296	32	109	437	564	270	64	8	2	6	0	3	2	1	0	6	0	926	1,363
An Xuân	0	549	12	182	743	633	222	243	4	0	9	0	2	4	4	0	12	0	1,133	1,876
An Sơn	0	326	60	305	691	570	316	439	2	3	6	0	6	2	10	0	18	0	1,372	2,063
Trường Xuân	0	512	14	294	820	566	266	438	0	7	18	0	4	2	14	0	19	0	1,334	2,154
An Phú	0	437	10	311	758	744	197	141	2	0	16	0	1	4	6	0	8	0	1,119	1,877
Tam Thanh	0	81	0	6	87	296	178	16	0	2	7	0	2	8	14	0	17	0	540	627
Tam Thăng	0	144	7	42	193	236	68	75	2	3	12	0	1	3	4	0	6	0	410	603
Tam Phú	0	121	0	16	137	251	129	180	0	3	12	0	2	0	7	0	9	0	593	730
Hoà Thuận	0	238	8	107	353	552	238	81	2	18	0	0	8	6	6	0	25	0	936	1,289
Tam Ngọc	0	209	8	72	289	460	86	18	0	2	9	0	1	0	1	0	4	0	581	870
Thành Phố Tam Kỳ	0	4,616	187	2,337	7,140	8,198	3,344	2,142	26	42	162	0	42	49	97	0	185	0	14,287	21,427
Minh An	0	728	68	562	1,358	821	644	197	0	36	58	0	25	20	26	0	22	0	1,849	3,207
Tân An	0	281	18	72	371	561	391	138	12	15	0	0	6	14	16	0	19	0	1,172	1,543
Cẩm Phô	0	130	19	89	238	510	519	32	0	12	15	0	21	16	0	0	20	0	1,145	1,383
Thanh Hà	0	431	20	330	781	476	1,520	21	16	0	0	0	14	7	8	0	16	0	2,078	2,859
Sơn Phong	0	628	25	37	690	686	806	28	0	20	16	0	5	7	10	0	19	0	1,597	2,287
Cẩm Châu	0	240	12	120	372	515	305	36	4	4	6	0	2	4	10	0	16	0	902	1,274
Cửa Đại	0	538	8	238	784	610	340	96	4	0	16	0	6	10	8	0	25	0	1,115	1,899
Cẩm An	0	274	18	209	501	520	358	45	1	1	8	0	5	12	10	0	26	0	986	1,487
Cẩm Hà	0	233	4	114	351	340	68	138	0	0	3	0	4	4	6	0	8	0	571	922
Cẩm Kim	0	85	7	150	242	142	128	61	0	1	0	0	2	4	4	0	14	0	356	598
Cẩm Nam	0	289	25	208	522	455	236	30	0	4	0	0	3	6	16	0	10	0	760	1,282
Cẩm Thanh	0	154	3	195	352	132	48	102	0	0	4	0	2	2	8	0	6	0	304	656
Tân Hiệp	0	126	6	278	410	150	40	22	0	0	0	0	2	1	2	0	10	0	227	637
Phố Cổ Hội An	0	4,137	233	2,602	6,972	5,918	5,403	946	37	93	126	0	97	107	124	0	211	0	13,062	20,034
Ch'ôm	0	2	1	0	3	9	3	1	0	0	0	0	0	0	1	0	1	0	15	18
Ga Ry	0	1	1	0	2	7	3	0	0	0	0	0	0	1	1	0	1	0	13	15
A Xan	0	2	2	0	4	18	3	1	0	0	0	0	0	0	0	0	1	0	23	27
Tr'Hy	0	3	1	0	4	9	2	0	0	0	0	0	0	1	1	0	1	0	14	18
Lãng	0	3	1	0	4	15	3	1	0	0	0	0	0	0	2	0	1	0	22	26
A Nông	0	5	0	0	5	15	5	4	0	0	0	0	0	1	1	0	1	0	27	32
A Tiếng	0	41	0	21	62	105	42	0	0	0	0	0	0	0	0	0	1	0	148	210
Bhallaè	0	3	1	0	4	14	2	0	0	0	0	0	0	2	0	0	4	0	22	26
A Vương	0	45	1	0	46	25	12	30	0	0	0	0	0	1	0	0	0	0	68	114
Dang	0	1	1	0	2	7	2	0	0	0	0	0	0	0	0	0	1	0	10	12
Huyện Tây Giang	0	106	9	21	136	224	77	37	0	0	0	0	0	6	6	0	12	0	362	498
Prao	0	270	52	8	330	278	66	16	41	0	4	0	0	2	3	0	13	0	423	753
Tả Lu	0	61	0	3	64	40	12	3	0	1	2	0	0	1	2	0	5	0	66	130
Sông Kôn	34	50	0	4	88	56	19	11	0	0	0	0	0	1	1	0	5	0	93	181
Jor Ngây	0	5	0	0	5	20	4	0	0	0	0	0	0	0	1	0	1	0	26	31
A Ting	0	5	0	0	5	22	4	1	0	0	0	0	0	1	2	0	3	0	33	38
Tư	0	12	0	4	16	56	6	6	0	0	3	0	0	1	1	0	4	0	77	93
Ba	0	23	0	5	28	52	0	3	0	0	1	0	0	1	2	0	4	0	63	91
A Rooi	0	6	0	0	6	28	8	2	0	0	0	0	0	1	1	0	5	0	45	51
Za Hung	0	4	0	1	5	24	4	1	0	0	1	0	0	1	2	0	3	0	36	41
Mã Cooih	0	8	0	0	8	22	6	3	0	0	0	0	0	1	1	0	2	0	35	43
Ka Dâng	0	5	0	0	5	18	3	1	0	0	0	0	0	1	0	0	2	0	25	30
Huyện Đông Giang	34	449	52	25	560	616	132	47	41	1	11	0	0	11	16	0	47	0	922	1,482
Ái Nghĩa	0	1,599	68	1,051	2,718	910	107	187	41	13	22	0	9	11	10	0	60	0	1,370	4,088
Đại Sơn	0	103	0	8	111	166	17	15	0	2	1	0	0	0	3	0	4	0	208	319
Đại Lãnh	232	74	0	17	323	360	18	27	0	3	2	0	0	1	0	0	3	0	414	737
Đại Hưng	0	48	0	10	58	243	19	15	0	2	2	0	0	2	0	0	5	0	288	346
Đại Hồng	270	405	0	7	682	273	27	11	0	2	1	0	0	0	4	0	6	0	324	1,006
Đại Đồng	0	57	1	25	83	155	47	8	0	3	3	0	0	0	4	0	7	0	227	310
Đại Quang	8	48	0	11	67	208	13	17	0	2	0	0	0	2	4	0	5	0	251	318
Đại Nghĩa	0	90	0	12	102	218	41	22	0	2	5	0	0	4	8	0	19	0	319	421
Đại Hiệp	0	106	0	20	126	175	25	25	0	2	7	0	0	3	10	0	17	0	264	390
Đại Thanh	0	42	0	10	52	146	12	6	0	2	3	0	0	1	2	0	4	0	176	228
Đại Chánh	0	63	0	0	63	181	8	8	0	2	1	0	0	1	2	0	3	0	206	269
Đại Tân	0	25	0	8	33	137	17	5	0	2	0	0	0	1	4	0	10	0	176	209
Đại Phong	0	135	1	5	141	267	26	14	0	2	5	0	0	2	6	0	3	0	325	466
Đại An	403	93	0	16	512	256	22	15	0	4	3	0	0	2	5	0	7	0	314	826
Đại Minh	0	521	0	40	561	648	44	43	0	10	1	0	4	4	2	0	5	0	761	1,322
Đại Thăng	0	121	0	3	124	280	12	16	0	2	1	0	0	0	4	0	7	0	322	446
Đại Cường	0	153	0	34	187	255	37	26	0	2	5	0	0	2	5	0	3	0	335	522
Đại Hòa	0	255	0	10	265	397	27	25	0	4	2	0	0	2	6	0	3	0	466	731
Huyện Đại Lộc	913	3,938	70	1,287	6,208	5,275	519	485	41	61	64	0	13	38	79	0	171	0	6,746	12,954
Vĩnh Điện	0	2,100	62	280	2,442	1,941	267	273	140	88	22	0	17	4	46	0	55	0	2,853	5,295
Điện Tiến	0	1,188	3	5	1,196	656	43	40	0	10	13	0	0	2	9	0	17	0	790	1,986
Điện Hòa	0	742	0	9	751	249	32	32	0	6	4	0	0	0	5	0	16	0	344	1,095
Điện Thăng Bắc	0	916	0	10	926	300	86	15	0	0	2	0	0	1	13	0	20	0	437	1,363
Điện Thăng Trung	0	390	1	2	393	212	46	30	0	6	8	0	0	1	7	0	22	0	332	725
Điện Thăng Nam	0	511	1	39	551	239	47	36	0	7	10	0	0	2	6	0	12	0	359	910
Điện Ngọc	0	4,411	19	36	4,466	439	117	30	0	12	6	0	0	2	7	0	25	0	638	5,104
Điện Hồng	0	288	1	3	292	209	27	19	0	4	6	0	0	0	6	0	15	0	286	578
Điện Thọ	0	106	0	3	109	234	21	18	0	3	1	0	0	1	5	0	8	0	291	400
Điện Phước	0	941	0	14	955	342	56	28	0	7	8	0	0	1	7	0	30	0	479	1,434
Điện An	0	134	0	5	139	226	38	25	0	6	9	0	0	1	5	0	16	0	326	465
Điện Nam Bắc	0	1,468	1	1	1,470	184	36	22	0	1										

District / Commune	Secondary							Tertiary											Subtotal	Total
	Mining and quarrying	Manufacturing	Electricity, gas, and water supply	Construction	Subtotal	Wholesale and retail trade	Hotels and restaurants	Transportation, storage, and communications	Financial Intermediation	Scientific activities and technology	Real estate, rental, and business activities	Public administration and defense	Education and training	Health and social work	Recreational, cultural, and sporting activities	Activities of Party and member organizations	Community, social, and personal service activities	Private households with employed persons		
Nam Phước	0	2,299	66	169	2,534	1,558	182	72	85	5	13	0	4	4	12	0	74	0	2,009	4,543
Duy Thu	0	136	0	28	164	484	28	79	0	4	0	0	0	3	2	0	15	0	615	779
Duy Phú	0	100	0	33	133	468	34	31	0	3	10	0	0	4	8	0	19	0	577	710
Duy Tân	0	177	1	24	202	346	37	48	0	4	0	0	3	4	12	0	19	0	473	675
Duy Hoà	0	270	1	34	305	464	39	42	0	4	15	0	5	6	12	0	24	0	611	916
Duy Châu	0	102	1	25	128	297	24	30	0	4	6	0	0	3	7	0	12	0	383	511
Duy Trinh	0	1,258	4	58	1,320	912	46	55	1	3	6	0	0	5	8	0	15	0	1,051	2,371
Duy Sơn	0	983	3	42	1,028	597	35	34	0	5	11	0	0	2	6	0	17	0	707	1,735
Duy Trung	0	91	1	14	106	302	41	22	0	4	7	0	2	5	11	0	19	0	413	519
Duy Phước	0	234	1	56	291	357	43	35	0	2	13	0	4	3	8	0	20	0	485	776
Duy Thành	0	279	0	30	309	319	39	45	0	4	4	0	0	1	6	0	14	0	432	741
Duy Vinh	0	266	1	21	288	406	46	80	0	1	5	0	0	1	6	0	12	0	557	845
Duy Nghĩa	0	101	1	45	147	320	12	29	0	1	3	0	5	4	7	0	15	0	396	543
Duy Hải	0	107	1	33	141	358	30	13	0	0	5	0	0	2	4	0	15	0	427	568
Huyện Duy Xuyên	0	6,403	81	612	7,096	7,188	636	615	86	44	98	0	23	47	109	0	290	0	9,136	16,232
Thị Trấn Đông Phú	0	213	10	280	503	798	330	95	0	0	10	0	10	6	0	0	18	0	1,267	1,770
Quê Xuân 1	0	95	8	42	145	177	45	25	0	0	0	0	4	8	4	0	9	0	272	417
Quê Xuân 2	0	74	6	30	110	194	97	80	0	0	0	0	3	4	7	0	8	0	393	503
Quê Phú	0	93	9	90	192	180	25	45	0	0	0	0	3	7	0	12	0	272	464	
Quê Cường	0	84	4	77	165	92	19	28	0	0	0	0	0	2	6	0	12	0	159	324
Quê Hiệp	0	27	4	12	43	66	9	10	0	0	0	0	1	1	0	0	1	0	88	131
Quê Thuận	0	34	5	20	59	78	10	15	0	0	0	0	0	3	8	0	6	0	120	179
Phú Thọ	0	43	3	17	63	78	10	23	0	0	0	0	0	1	2	0	2	0	116	179
Quê Long	0	51	2	33	86	80	12	19	0	0	0	0	0	1	1	0	6	0	119	205
Hương An	0	232	10	201	443	535	129	45	0	0	0	0	0	3	6	0	12	0	730	1,173
Quê Châu	0	87	8	46	141	142	25	18	0	0	0	0	3	7	9	0	7	0	211	352
Quê Phong	0	309	5	20	334	105	15	18	0	0	0	0	2	2	5	0	7	0	154	488
Quê An	0	71	3	54	128	118	42	3	0	0	0	0	1	2	6	1	7	0	180	308
Quê Minh	0	156	8	100	264	93	34	16	0	0	0	0	1	2	5	0	2	0	153	417
Huyện Quê Sơn	0	1,569	85	1,022	2,676	2,736	802	440	0	0	10	0	28	49	59	13	97	0	4,234	6,910
Thanh Mỹ	0	74	36	30	140	526	55	30	44	4	0	0	5	3	4	0	16	0	687	827
La Êe	0	0	0	0	0	25	8	0	0	0	0	0	0	0	1	0	1	0	35	35
Zuôi	0	7	0	0	7	9	3	1	0	0	0	0	0	0	1	0	2	0	16	23
La Đêê	0	13	0	0	13	10	3	1	0	0	0	0	0	0	0	0	2	0	16	29
Chà Vài	0	8	0	0	8	28	10	0	0	0	0	0	0	2	1	0	3	0	44	52
Tà Bnhng	0	21	0	6	27	55	15	9	0	0	0	0	0	1	2	0	3	0	85	112
Cà Dy	0	18	0	8	26	40	17	8	0	0	0	0	0	1	0	0	2	0	68	94
Đac Pree	0	7	0	0	7	23	8	2	0	0	0	0	0	2	3	0	3	0	41	48
Đac Pring	0	4	0	0	4	8	3	0	0	0	0	0	0	0	1	0	1	0	13	17
Huyện Nam Giang	0	152	36	44	232	724	122	51	44	4	0	0	5	9	13	0	33	0	1,005	1,237
Phước Hoà	0	127	2	1	130	67	9	7	0	0	0	0	0	0	0	0	2	0	85	215
Khâm Đức	0	313	12	63	388	324	76	26	2	6	0	0	9	14	0	0	0	0	457	845
Phước Xuân	0	7	1	0	8	23	12	2	0	0	0	0	0	0	1	0	1	0	39	47
Phước Hiệp	0	73	3	1	77	72	73	3	0	0	0	0	0	1	2	0	2	1	154	231
Phước Đức	0	14	0	0	14	28	8	1	0	0	0	0	0	0	2	0	1	0	40	54
Phước Năng	0	19	5	0	24	38	8	2	0	0	0	0	0	1	1	0	1	0	51	75
Phước Mỹ	0	54	2	1	57	89	9	4	0	0	0	0	0	1	3	0	2	0	108	165
Phước Chánh	0	12	1	3	16	30	12	3	0	0	0	0	0	1	0	0	2	0	48	64
Phước Công	0	19	2	0	21	32	15	2	0	0	0	0	0	0	1	0	2	0	52	73
Phước Kim	0	15	2	56	73	32	12	3	0	0	0	0	0	0	1	0	3	0	51	124
Phước Lộc	0	10	10	0	20	38	10	1	0	0	0	0	0	1	0	0	1	0	51	71
Phước Thành	0	15	1	0	16	35	12	5	1	0	0	0	0	0	1	0	3	0	57	73
Huyện Phước Sơn	0	678	41	125	844	808	256	59	3	6	0	0	9	19	12	0	20	1	1,193	2,037
Hiệp Hòa	0	7	0	0	7	32	4	3	0	0	0	0	0	1	1	0	2	0	43	50
Hiệp Thuận	0	8	0	0	8	22	5	2	0	0	2	0	0	0	1	0	5	0	37	45
Quê Thọ	0	23	0	3	26	74	8	5	0	0	3	0	0	2	2	0	4	0	98	124
Bình Lâm	0	38	0	2	40	60	9	4	0	2	2	0	0	0	2	0	4	0	83	123
Sông Trà	23	32	0	0	55	38	6	1	0	2	0	0	0	4	2	0	4	0	57	112
Phước Trà	0	22	0	0	22	28	6	4	0	0	0	0	0	0	1	0	2	0	41	63
Phước Gia	2	16	0	0	18	19	8	3	0	2	1	0	0	0	1	0	3	0	37	55
Quê Bình	0	16	0	0	16	57	7	5	0	0	0	0	0	0	2	0	2	0	73	89
Quê Lưu	0	36	0	2	38	62	5	4	0	0	2	0	0	0	1	0	4	0	78	116
Thắng Phước	0	43	0	2	45	61	8	4	0	2	0	0	0	1	2	0	5	0	83	128
Bình Sơn	0	23	0	1	24	47	8	7	0	2	1	0	0	0	2	0	6	0	73	97
Tân An	60	234	24	50	368	346	42	16	34	4	4	0	0	2	3	0	27	0	478	846
Huyện Hiệp Đức	85	498	24	60	667	846	116	58	34	14	15	0	0	10	20	0	68	0	1,181	1,848
Hà Lam	0	2,689	57	559	3,305	1,183	282	93	138	17	15	0	8	6	35	0	59	0	1,836	5,141
Bình Dương	110	77	0	5	192	62	28	7	0	0	3	0	0	1	4	0	10	0	115	307
Bình Giang	0	108	0	36	144	94	15	77	0	1	2	0	0	2	5	0	6	0	202	346
Bình Nguyễn	0	19	0	5	24	101	25	8	0	6	2	0	0	4	2	4	18	0	170	194
Bình Phục	0	83	0	15	98	98	25	7	0	3	3	0	0	1	2	0	17	0	156	254
Bình Triều	0	105	1	5	111	148	18	13	0	9	3	0	5	1	5	0	17	0	219	330
Bình Đào	0	73	1	8	82	162	17	6	0	4	1	0	0	1	4	0	16	0	211	293
Bình Minh	0	273	0	80	353	42	24	7	0	4	1	0	0	0	2	0	13	0	93	446
Bình Lành	0	32	0	8	40	589	13	5	0	3	0	0	0	1	1	0	8	0	620	660
Bình Trị	0	33	0	15	48	98	18	5	0	6	2	0	0	1	3	0	10	0	143	191
Bình Định Bắc	0	88	0	6	94	73	18	8	0	6	0	0	0	2	8	0	15	0	130	224
Bình Định Nam	0	41	0	137	178	111	14	5	0	6	2	0	0	1	3	0	16	0	158	336
Bình Quý	0	45	1	11	57	118	16	8	0	6	1	0	0	2	0	0	12	0	163	220
Bình Phú	0	18	0	9	27	128	14	11	0	3	3	0	0	1	5	0	9	0	174	201
Bình Chánh	0	46	0	0	46	106	8	18	0	3	1	0	0	1	0	0	5	0	142	188
Bình Tú	0	124	0	14	138	129	15	8	0	4	0	0	0	3	4	0	7	0	170	308
Bình Sa	0	72	0	37	109	93	16	5	0	4	2	0	1	1	0	0	12	0	134	243
Bình Hải	0	43	1	10	54	203	212	16	0	3	1	0	0	2						

District / Commune	Secondary										Tertiary										Total
	Mining and quarrying	Manufacturing	Electricity, gas, and water supply	Construction	Subtotal	Wholesale and retail trade	Hotels and restaurants	Transportation, storage, and communications	Financial Intermediation	Scientific activities and technology	Real estate, rental, and business activities	Public administration and defense	Education and training	Health and social work	Recreational, cultural, and sporting activities	Activities of Party and member organizations	Community, social, and personal service activities	Private households with employed persons	Subtotal		
Tiên Lãnh	0	28	0	15	43	58	16	14	0	0	0	0	0	1	5	0	3	0	97	140	
Tiên Ngọc	0	14	2	4	20	42	11	15	0	0	0	0	2	2	9	0	6	1	88	108	
Tiên Hiệp	0	25	2	13	40	54	14	1	0	0	0	0	2	2	0	0	8	0	79	119	
Tiên Cảnh	0	14	1	3	18	47	24	10	0	0	0	0	1	1	6	0	4	0	93	111	
Tiên Mỹ	0	75	8	33	116	190	68	12	0	2	0	0	0	4	5	0	0	0	281	397	
Tiên Phong	0	21	7	16	44	32	7	11	0	1	1	0	1	1	4	0	3	0	61	105	
Tiên Thọ	0	20	1	25	46	68	12	10	0	1	2	0	2	2	3	0	5	0	105	151	
Tiên An	0	20	0	10	30	40	19	4	0	0	0	0	2	1	4	0	7	0	77	107	
Tiên Lộc	0	19	0	8	27	45	20	10	0	1	1	0	1	3	0	0	3	0	84	111	
Tiên Lập	0	28	1	7	36	31	12	6	0	0	1	0	2	3	2	0	7	0	64	100	
Huyện Tiên Phước	0	470	74	296	840	1,167	357	341	0	11	20	0	17	32	56	6	89	1	2,097	2,997	
Trà My	0	572	17	83	672	442	106	32	91	30	3	0	8	6	5	0	18	0	741	1,413	
Trà Kót	0	8	0	0	8	19	2	0	0	0	0	0	0	0	0	0	1	0	22	30	
Trà Nủ	0	8	0	0	8	18	4	1	0	0	0	0	0	1	1	0	2	0	27	35	
Trà Đông	0	10	0	0	10	32	8	1	0	0	2	0	0	1	3	0	4	0	51	61	
Trà Dương	0	11	0	0	11	26	6	0	0	0	1	0	0	1	2	0	3	0	39	50	
Trà Giang	0	21	0	0	21	29	9	2	0	0	2	0	0	1	2	0	5	0	50	71	
Trà Búi	0	8	0	2	10	33	5	2	0	0	1	0	0	1	2	0	4	0	48	58	
Trà Đốc	0	16	0	2	18	27	6	0	0	0	1	0	0	1	1	0	3	0	39	57	
Trà Tân	0	10	0	1	11	36	14	1	0	0	2	0	0	1	0	0	4	0	58	69	
Trà Giác	47	33	0	5	85	32	6	2	0	0	0	0	0	0	1	0	4	0	45	130	
Trà Giáp	0	20	0	4	24	24	3	1	0	0	0	0	0	0	1	0	3	0	32	56	
Trà Ka	0	19	0	4	23	22	6	2	0	0	0	0	0	1	2	0	3	0	36	59	
Trà Sơn	0	16	0	0	16	34	8	2	0	0	1	0	0	0	0	0	4	0	49	65	
Huyện Bắc Trà My	47	752	17	101	917	774	183	46	91	30	13	0	8	14	20	0	58	0	1,237	2,154	
Trà Leng	8	20	0	0	28	18	6	2	0	0	0	0	0	1	1	0	2	0	30	58	
Trà Đơn	0	0	0	0	0	7	4	0	0	0	0	0	0	0	0	0	2	0	13	13	
Trà Tập	0	2	0	1	3	5	1	0	0	0	0	0	0	1	0	0	2	0	9	12	
Trà Mai	0	6	11	1	18	32	8	3	6	0	3	0	0	0	2	0	6	0	60	78	
Trà Cang	0	0	0	0	0	6	2	0	0	0	0	0	0	0	0	0	0	0	8	8	
Trà Linh	26	4	0	0	30	20	3	1	0	0	0	0	0	0	0	0	2	0	26	56	
Trà Nam	0	14	0	0	14	20	6	1	0	0	0	0	0	1	1	0	4	0	33	47	
Trà Đơn	0	2	0	0	2	7	3	1	0	0	0	0	0	0	0	0	2	0	13	15	
Trà Vân	0	4	0	0	4	6	4	1	0	0	0	0	0	0	1	0	1	0	13	17	
Trà Vinh	0	3	0	0	3	5	2	0	0	0	0	0	0	0	0	0	1	0	8	11	
Huyện Nam Trà My	34	55	11	2	102	126	39	9	6	0	3	0	0	3	5	0	22	0	213	315	
Núi Thành	0	915	60	844	1,819	1,299	470	409	4	20	28	0	0	20	18	0	42	0	2,310	4,129	
Tam Xuân I	0	181	15	48	244	166	109	51	0	2	4	0	8	6	10	0	0	0	356	600	
Tam Xuân II	0	109	10	39	158	233	103	14	0	0	12	2	0	9	0	2	8	0	383	541	
Tam Tiến	0	25	9	14	48	80	51	6	0	0	10	0	4	6	0	7	10	0	174	222	
Tam Sơn	0	75	7	53	135	138	77	15	0	10	7	0	0	7	0	0	31	0	285	420	
Tam Thành	0	65	12	15	92	174	53	0	0	0	18	0	0	16	10	0	16	0	287	379	
Tam Anh Bắc	0	59	5	19	83	105	66	20	0	4	0	0	0	8	6	0	9	0	218	301	
Tam Anh Nam	0	52	12	15	79	152	56	18	0	25	7	0	0	10	0	0	68	0	336	415	
Tam Hoà	0	140	6	0	146	175	57	33	0	0	6	0	0	0	8	0	18	0	297	443	
Tam Hiệp	0	36	6	0	42	88	19	27	0	0	0	0	0	0	7	0	5	0	146	188	
Tam Hải	0	189	10	14	213	248	76	24	0	3	0	0	0	0	12	0	20	0	383	596	
Tam Giang	0	135	9	84	228	190	46	16	0	4	0	0	0	5	6	0	10	0	277	505	
Tam Quang	0	220	38	194	452	296	95	0	0	40	0	0	0	14	15	0	0	0	460	912	
Tam Nghĩa	0	52	18	12	82	146	26	18	0	16	0	0	0	8	7	0	2	0	223	305	
Tam Mỹ Tây	0	73	0	0	73	182	25	76	0	6	9	0	0	0	12	0	19	0	329	402	
Tam Mỹ Đông	0	52	14	30	96	125	15	0	0	4	2	0	0	6	0	0	12	0	164	260	
Tam Trà	0	48	6	0	54	107	42	26	0	6	2	0	0	14	0	0	15	0	212	266	
Huyện Núi Thành	0	2,426	237	1,381	4,044	3,904	1,386	753	4	140	105	2	12	129	111	9	285	0	6,840	10,884	
Quế Trung	0	25	3	9	37	25	20	6	0	1	0	0	0	3	2	0	4	0	61	98	
Quế Ninh	0	38	3	10	51	82	26	12	0	6	0	0	0	10	3	0	8	0	147	198	
Quế Lộc	0	465	1	10	476	199	18	6	0	2	0	0	0	0	2	0	0	0	227	703	
Quế Phước	0	129	28	32	189	315	136	39	0	0	0	0	0	5	0	0	9	0	504	693	
Quế Lâm	0	71	8	32	111	110	136	18	0	2	0	0	0	6	4	0	6	0	282	393	
Sơn Viên	0	15	6	1	22	25	22	0	0	1	0	0	0	3	0	1	4	0	56	78	
Phước Ninh	0	17	4	3	24	40	16	8	0	0	0	0	0	2	0	0	3	0	69	93	
Huyện Nông Sơn	0	760	53	97	910	796	374	89	0	12	0	0	0	24	16	1	34	0	1,346	2,256	
Tam Thành	0	45	6	108	159	162	36	27	0	0	0	0	8	9	0	0	10	0	252	411	
Tam An	0	85	4	90	179	140	26	21	0	0	0	0	0	0	9	0	15	0	211	390	
Tam Đán	0	49	10	159	218	130	38	0	0	0	0	0	0	0	1	0	2	0	171	389	
Tam Lộc	0	75	3	31	109	158	66	0	0	0	0	0	8	5	10	0	8	0	255	364	
Tam Phước	0	102	6	68	176	196	48	30	0	0	0	0	4	6	3	0	9	0	296	472	
Tam Vinh	0	105	6	205	316	182	87	36	0	0	0	0	0	3	4	0	5	0	317	633	
Tam Thái	0	231	9	230	470	365	153	82	0	0	0	0	6	5	9	0	12	0	632	1,102	
Tam Đại	0	40	5	21	66	146	31	15	0	0	0	0	0	2	4	0	5	0	203	269	
Tam Đán	0	148	4	75	227	194	75	24	0	3	0	0	6	2	8	0	8	0	320	547	
Tam Lãnh	0	45	5	106	156	120	35	106	0	0	0	0	4	3	2	0	8	0	278	434	
Huyện Phú Ninh	0	925	58	1,093	2,076	1,793	595	341	0	3	0	0	36	35	50	0	82	0	2,935	5,011	
Total	1,223	50,279	1,504	12,706	65,712	52,910	16,344	7,646	692	742	813	2	325	651	1,075	33	2,389	2	83,624	149,336	

Table 2.3
Average No of Employment (Per Enterprise by Industrial Sector)

District / Commune	Secondary					Tertiary													Total	
	Mining and quarrying	Manufacturing	Electricity, gas, and water supply	Construction	Subtotal	Wholesale and retail trade	Hotels and restaurants	Transportation, storage, and communications	Financial intermediation	Scientific activities and technology	Real estate, rental, and business activities	Public administration and defense	Education and training	Health and social work	Recreational, cultural, and sporting activities	Activities of Party and member organizations	Community, social, and personal service activities	Private households with employed persons		Subtotal
Tân Thành	-	3.9	-	12.1	4.5	3.6	6.3	2.3	-	1.0	1.1	-	-	1.0	1.3	-	1.2	-	3.7	3.9
Phước Hoà	-	2.0	1.5	13.3	3.2	2.0	1.4	3.6	2.0	-	1.2	-	1.0	1.4	1.3	-	1.3	-	1.9	2.1
An Mỹ	-	4.0	1.3	3.3	3.6	2.2	2.0	7.1	-	-	2.0	-	1.4	1.5	1.4	-	1.6	-	2.2	2.6
Hoà Hương	-	2.3	4.6	3.8	2.6	2.2	2.3	2.5	1.3	1.0	1.5	-	1.5	1.0	1.0	-	1.0	-	2.2	2.3
An Xuân	-	4.7	1.7	4.8	4.6	2.5	2.0	12.2	2.0	-	1.5	-	2.0	2.0	2.0	-	1.7	-	2.8	3.3
An Sơn	-	2.8	4.3	8.7	4.2	2.3	2.6	11.0	2.0	1.0	1.0	-	1.0	1.0	1.3	-	1.1	-	3.0	3.3
Trường Xuân	-	3.7	1.2	24.5	5.0	2.0	2.7	25.8	-	1.2	1.5	-	1.0	1.0	1.2	-	1.1	-	3.0	3.5
An Phú	-	5.4	1.3	7.1	5.7	2.9	1.5	2.2	2.0	-	1.3	-	1.0	1.3	1.5	-	1.3	-	2.3	3.1
Tam Thanh	-	2.8	-	1.5	2.6	2.4	2.2	1.6	-	1.0	1.4	-	1.0	1.3	1.2	-	1.1	-	2.1	2.2
Tam Thăng	-	1.8	1.2	5.3	2.1	1.4	2.2	2.5	2.0	1.5	1.3	-	1.0	3.0	2.0	-	1.5	-	1.7	1.8
Tam Phú	-	3.9	-	1.6	3.3	2.2	4.6	3.5	-	1.5	1.3	-	2.0	-	1.2	-	1.3	-	2.7	2.8
Hoà Thuận	-	2.4	1.3	1.5	2.0	3.1	2.7	2.1	2.0	1.1	-	-	1.0	1.5	1.0	-	1.3	-	2.6	2.4
Tam Ngọc	-	10.0	1.3	5.5	7.2	4.5	3.0	1.2	-	1.0	1.3	-	1.0	-	1.0	-	2.0	-	3.7	4.4
Thành Phố Tam Kỳ	-	3.3	2.0	5.5	3.8	2.5	2.2	5.1	1.7	1.1	1.4	-	1.2	1.4	1.3	-	1.3	-	2.5	2.8
Minh An	-	4.8	2.0	18.7	6.3	3.2	4.4	6.4	-	2.4	1.9	-	1.0	1.4	1.3	-	1.2	-	3.3	4.2
Tân An	-	2.1	2.3	4.2	2.4	3.0	3.2	2.0	2.0	1.7	-	-	1.5	1.4	1.3	-	1.2	-	2.7	2.6
Cầm Phó	-	3.6	1.1	2.9	2.8	2.6	3.1	2.0	-	1.5	1.3	-	1.3	1.1	-	-	1.1	-	2.6	2.6
Thanh Hà	-	4.7	2.5	17.4	6.6	2.9	10.3	1.8	1.8	-	-	-	2.0	1.4	2.0	-	1.5	-	5.7	6.0
Sơn Phong	-	4.8	1.6	3.1	4.3	2.6	5.9	1.0	-	1.7	1.6	-	1.3	1.2	1.4	-	1.2	-	3.3	3.6
Cầm Châu	-	2.0	1.2	4.0	2.3	2.9	2.1	2.4	1.0	2.0	1.5	-	1.0	2.0	1.7	-	1.3	-	2.5	2.4
Cửa Đại	-	3.1	1.3	7.0	3.7	2.5	2.3	24.0	4.0	-	2.7	-	1.5	1.7	1.3	-	1.8	-	2.6	3.0
Cầm An	-	1.9	1.8	12.3	2.9	1.8	2.9	2.1	1.0	1.0	1.3	-	1.3	2.0	1.4	-	1.4	-	2.1	2.3
Cầm Hà	-	3.8	1.0	5.0	3.9	3.1	1.6	3.5	-	-	1.5	-	2.0	2.0	1.5	-	1.3	-	2.7	3.1
Cầm Kim	-	2.0	1.2	7.9	3.6	1.1	4.9	1.4	-	1.0	-	-	2.0	1.3	1.0	-	1.2	-	1.7	2.1
Cầm Nam	-	3.9	2.1	9.9	4.8	2.9	3.2	1.7	-	2.0	-	-	1.5	2.0	1.6	-	1.4	-	2.8	3.4
Cầm Thanh	-	2.4	1.5	12.2	4.3	1.1	1.5	6.8	-	-	2.0	-	2.0	2.0	1.3	-	1.5	-	1.7	2.5
Tân Hiệp	-	3.0	1.5	14.6	6.3	1.1	1.4	1.1	-	-	-	-	1.0	1.0	2.0	-	1.1	-	1.1	2.4
Phố Cổ Hội An	-	3.3	1.7	9.0	4.1	2.5	4.0	2.9	1.8	1.9	1.8	-	1.3	1.5	1.4	-	1.3	-	2.8	3.2
Ch' Ôm	-	1.0	1.0	-	1.0	1.1	1.5	1.0	-	-	-	-	-	-	1.0	-	1.0	-	1.2	1.1
Ga Ry	-	1.0	1.0	-	1.0	1.2	1.5	-	-	-	-	-	-	1.0	1.0	-	1.0	-	1.2	1.2
A Xan	-	2.0	2.0	-	2.0	1.5	1.5	1.0	-	-	-	-	-	-	-	-	1.0	-	1.4	1.5
Tr' Hy	-	1.5	1.0	-	1.3	1.3	1.0	-	-	-	-	-	-	1.0	1.0	-	1.0	-	1.2	1.2
Lăng	-	1.5	1.0	-	1.3	1.4	1.0	1.0	-	-	-	-	-	-	2.0	-	1.0	-	1.3	1.3
A Nông	-	5.0	-	-	5.0	1.3	1.7	2.0	-	-	-	-	-	1.0	1.0	-	1.0	-	1.4	1.5
A Tiếng	-	10.3	-	21.0	12.4	3.6	4.2	-	-	-	-	-	-	-	-	-	1.0	-	3.7	4.7
Bhallaê	-	1.5	1.0	-	1.3	1.3	1.0	-	-	-	-	-	-	2.0	-	-	2.0	-	1.4	1.4
A Vương	-	22.5	1.0	-	15.3	1.6	1.5	30.0	-	-	-	-	-	1.0	-	-	-	-	2.6	3.9
Dang	-	1.0	1.0	-	1.0	1.2	1.0	-	-	-	-	-	-	-	-	-	1.0	-	1.1	1.1
Huyện Tây Giang	-	5.9	1.1	21.0	5.0	1.9	2.1	6.2	-	-	-	-	-	1.2	1.2	-	1.2	-	2.0	2.4
Prao	-	9.3	13.0	4.0	9.4	2.0	2.9	2.0	20.5	-	1.3	-	-	1.0	1.0	-	1.4	-	2.3	3.4
Tà Lu	-	5.5	-	1.5	4.9	1.2	2.0	1.5	-	1.0	1.0	-	-	1.0	1.0	-	1.0	-	1.3	2.0
Sông Kôn	34.0	4.2	-	2.0	5.9	1.1	2.4	1.8	-	-	-	-	-	1.0	1.0	-	1.0	-	1.3	2.1
Jơ Ngây	-	1.3	-	-	1.3	1.1	1.3	-	-	-	-	-	-	-	1.0	-	1.0	-	1.1	1.1
A Ting	-	1.3	-	-	1.3	1.0	1.3	1.0	-	-	-	-	-	1.0	1.0	-	1.0	-	1.1	1.1
Tư	-	1.7	-	2.0	1.8	1.6	1.5	2.0	-	-	1.5	-	-	1.0	1.0	-	1.3	-	1.6	1.6
Ba	-	2.6	-	2.5	2.5	1.5	-	1.0	-	-	1.0	-	-	1.0	1.0	-	1.0	-	1.4	1.6
A Rooi	-	2.0	-	-	2.0	1.2	1.1	1.0	-	-	-	-	-	1.0	1.0	-	1.3	-	1.2	1.2
Za Hung	-	1.0	-	1.0	1.0	1.3	1.0	1.0	-	-	1.0	-	-	1.0	1.0	-	1.0	-	1.2	1.1
Mà Cooih	-	1.3	-	-	1.3	1.1	1.5	1.5	-	-	-	-	-	1.0	1.0	-	1.0	-	1.2	1.2
Ka Dâng	-	1.7	-	-	1.7	1.1	1.5	1.0	-	-	-	-	-	1.0	-	-	1.0	-	1.1	1.2
Huyện Đông Giang	34.0	4.9	13.0	2.3	5.2	1.5	2.1	1.6	20.5	1.0	1.2	-	-	1.0	1.0	-	1.1	-	1.6	2.2
Ái Nghĩa	-	12.7	9.7	17.8	14.2	2.1	2.0	2.9	20.5	2.6	1.4	-	4.5	1.6	1.3	-	1.5	-	2.2	5.0
Đại Sơn	-	3.3	-	2.0	3.2	1.3	2.4	1.4	-	2.0	1.0	-	-	-	1.0	-	1.0	-	1.4	1.7
Đại Lãnh	116.0	2.1	-	1.9	6.9	1.9	3.0	1.2	-	3.0	1.0	-	-	1.0	-	-	1.0	-	1.8	2.7
Đại Hưng	-	1.1	-	1.0	1.1	1.3	2.4	1.0	-	2.0	1.0	-	-	1.0	-	-	1.0	-	1.3	1.3
Đại Hồng	135.0	7.8	-	1.0	11.2	1.4	3.0	1.0	-	2.0	1.0	-	-	-	1.0	-	1.2	-	1.4	3.5
Đại Đồng	-	1.8	1.0	1.3	1.6	1.4	1.7	1.3	-	3.0	1.0	-	-	-	2.0	-	1.8	-	1.5	1.5
Đại Quang	2.7	1.9	-	1.1	1.8	1.2	2.2	1.1	-	2.0	-	-	-	1.0	1.3	-	1.0	-	1.2	1.3
Đại Nghĩa	-	5.6	-	1.5	4.3	1.4	1.6	1.2	-	2.0	1.3	-	-	1.3	1.1	-	1.1	-	1.4	1.7
Đại Hiệp	-	2.3	-	2.0	2.2	3.3	2.8	1.0	-	2.0	1.2	-	-	1.5	1.3	-	1.1	-	2.2	2.2
Đại Thạnh	-	1.2	-	2.0	1.3	0.9	2.0	1.0	-	2.0	1.0	-	-	1.0	1.0	-	1.3	-	1.0	1.0
Đại Chánh	-	1.9	-	-	1.9	1.2	2.0	1.0	-	2.0	1.0	-	-	1.0	1.0	-	1.0	-	1.2	1.3
Đại Tân	-	1.1	-	2.7	1.3	1.1	2.1	1.0	-	2.0	-	-	-	1.0	1.3	-	1.3	-	1.2	1.2
Đại Phong	-	2.5	1.0	1.0	2.4	1.2	2.2	1.0	-	2.0	1.3	-	-	1.0	1.0	-	1.0	-	1.3	1.5
Đại An	22.4	1.8	-	1.0	5.9	1.3	2.4	1.0	-	2.0	1.0	-	-	1.0	1.3	-	1.2	-	1.3	2.5
Đại Minh	-	5.5	-	1.9	4.8	1.8	2.3	1.6	-	2.5	1.0	-	4.0	1.0	1.0	-	1.7	-	1.8	2.4

District / Commune	Secondary					Tertiary													Total	
	Mining and quarrying	Manufacturing	Electricity, gas, and water supply	Construction	Subtotal	Wholesale and retail trade	Hotels and restaurants	Transportation, storage, and communications	Financial intermediation	Scientific activities and technology	Real estate, rental, and business activities	Public administration and defense	Education and training	Health and social work	Recreational, cultural, and sporting activities	Activities of Party and member organizations	Community, social, and personal service activities	Private households with employed persons		Subtotal
Đại Thắng	-	2.9	-	1.5	2.8	1.2	1.3	1.3	-	2.0	1.0	-	-	-	1.0	-	1.0	-	1.2	1.5
Đại Cường	-	2.8	-	2.0	2.6	1.3	2.5	1.2	-	2.0	1.3	-	-	1.0	1.0	-	1.0	-	1.4	1.7
Đại Hòa	-	3.6	-	1.3	3.4	1.4	2.7	1.0	-	2.0	1.0	-	-	1.0	1.0	-	1.0	-	1.4	1.8
Huyện Đại Lộc	36.5	4.6	7.8	6.0	5.6	1.5	2.1	1.5	20.5	2.3	1.2	-	4.3	1.2	1.1	-	1.2	-	1.5	2.3
Vinh Điện	-	7.0	6.9	5.6	6.8	2.2	1.7	2.6	12.7	2.7	1.3	-	4.3	1.3	2.9	-	1.6	-	2.3	3.3
Điện Tiến	-	12.6	1.5	1.0	11.8	1.7	2.2	1.5	-	1.4	1.2	-	-	1.0	1.1	-	1.1	-	1.7	3.5
Điện Hòa	-	12.2	-	2.3	11.6	1.3	2.3	1.3	-	2.0	1.0	-	-	-	1.0	-	1.1	-	1.3	3.4
Điện Thăng Bắc	-	19.5	-	1.4	17.1	1.3	2.4	1.4	-	-	1.0	-	-	1.0	1.1	-	1.1	-	1.4	3.7
Điện Thăng Trung	-	8.5	1.0	1.0	8.0	1.2	1.9	1.2	-	2.0	1.1	-	-	1.0	1.8	-	1.1	-	1.3	2.4
Điện Thăng Nam	-	8.2	1.0	3.0	7.3	1.2	2.6	1.2	-	1.8	1.3	-	-	1.0	1.2	-	1.1	-	1.3	2.5
Điện Ngọc	-	47.9	6.3	2.4	40.6	1.4	6.2	1.4	-	2.0	1.5	-	-	1.0	1.4	-	1.4	-	1.7	10.4
Điện Hồng	-	7.6	1.0	1.5	7.1	1.3	1.5	1.2	-	1.3	1.2	-	-	-	1.2	-	1.0	-	1.2	2.1
Điện Thọ	-	2.4	-	1.0	2.3	1.1	1.9	1.2	-	1.5	1.0	-	-	1.0	1.7	-	1.0	-	1.2	1.4
Điện Phước	-	11.6	-	1.4	10.5	1.3	1.5	1.2	-	1.8	1.1	-	-	1.0	1.2	-	1.2	-	1.3	3.2
Điện An	-	3.7	-	1.7	3.6	1.3	1.2	1.1	-	1.5	1.1	-	-	1.0	1.0	-	1.1	-	1.2	1.5
Điện Nam Bắc	-	30.0	1.0	1.0	28.8	1.1	1.6	1.2	-	1.0	1.3	-	-	-	1.3	-	1.1	-	1.2	6.2
Điện Nam Trung	-	3.9	-	2.0	3.7	1.1	1.7	1.2	1.0	1.0	1.5	-	-	1.0	1.4	-	1.5	-	1.1	1.6
Điện Nam Đông	-	16.2	-	2.0	13.7	1.4	3.1	1.2	-	-	1.2	-	-	1.0	1.4	-	1.1	-	1.4	4.1
Điện Dương	-	38.5	-	12.5	37.9	1.7	5.9	2.1	-	-	1.6	-	-	2.0	2.0	-	1.1	-	2.0	8.3
Điện Quang	-	1.6	49.0	1.0	2.1	1.4	1.4	1.1	-	1.5	1.5	-	-	1.0	1.0	-	1.1	-	1.4	1.5
Điện Trung	-	1.3	1.0	6.5	1.9	1.3	1.5	1.1	-	1.0	1.0	-	-	1.0	1.0	-	1.1	-	1.3	1.4
Điện Phong	-	3.6	1.0	1.0	3.5	1.2	2.1	1.2	-	1.5	1.2	-	1.0	-	1.0	-	1.1	-	1.2	1.5
Điện Minh	-	4.6	1.0	1.2	4.1	1.3	2.1	1.1	-	1.2	1.3	-	-	-	1.3	-	1.1	-	1.3	1.8
Điện Phương	-	3.5	34.0	1.3	3.9	1.3	1.4	1.1	-	1.0	1.0	-	-	-	1.0	-	1.1	-	1.3	1.6
Huyện Điện Bàn	-	13.0	7.3	3.2	11.9	1.5	2.1	1.6	11.8	1.9	1.2	-	2.6	1.1	1.5	-	1.2	-	1.5	3.4
Nam Phước	-	9.3	9.4	6.8	9.1	1.8	1.7	1.5	17.0	1.7	1.2	-	2.0	1.3	1.1	-	1.5	-	1.8	3.3
Duy Thu	-	1.5	-	1.9	1.6	1.4	1.2	1.9	-	2.0	-	-	-	1.5	1.0	-	1.0	-	1.4	1.5
Duy Phú	-	1.2	-	1.2	1.2	1.3	1.3	1.0	-	1.5	1.3	-	-	1.3	1.3	-	1.1	-	1.3	1.2
Duy Tân	-	2.4	1.0	1.1	2.1	1.4	1.2	1.4	-	2.0	-	-	1.5	1.0	1.1	-	1.1	-	1.4	1.5
Duy Hoà	-	2.5	1.0	1.4	2.3	1.3	1.2	1.7	-	2.0	1.4	-	5.0	1.5	1.2	-	1.1	-	1.3	1.6
Duy Châu	-	1.5	1.0	1.0	1.4	1.1	1.1	4.3	-	2.0	1.2	-	-	1.5	1.2	-	1.1	-	1.2	1.2
Duy Trình	-	9.3	2.0	1.3	7.2	2.6	1.4	1.3	1.0	3.0	1.5	-	-	1.7	1.1	-	1.1	-	2.3	3.7
Duy Sơn	-	12.8	3.0	2.6	10.9	2.1	1.6	1.3	-	2.5	1.4	-	-	1.0	1.2	-	1.1	-	1.9	3.8
Duy Trung	-	1.2	1.0	1.2	1.2	1.1	1.3	1.0	-	2.0	1.4	-	2.0	1.3	1.1	-	1.1	-	1.1	1.1
Duy Phước	-	2.5	1.0	1.6	2.3	1.3	1.3	1.2	-	2.0	1.2	-	4.0	1.5	1.6	-	1.1	-	1.3	1.6
Duy Thành	-	3.2	-	1.4	2.9	1.1	1.7	2.3	-	2.0	1.3	-	-	1.0	1.2	-	1.2	-	1.3	1.6
Duy Vinh	-	2.0	1.0	1.4	1.9	1.7	1.4	2.2	-	1.0	1.3	-	-	1.0	1.2	-	1.1	-	1.7	1.8
Duy Nghĩa	-	1.1	1.0	1.3	1.2	1.1	4.0	1.0	-	1.0	1.5	-	5.0	2.0	1.2	-	1.1	-	1.1	1.1
Duy Hải	-	1.3	1.0	1.3	1.3	1.1	1.6	1.0	-	-	1.3	-	-	1.0	1.0	-	1.1	-	1.2	1.2
Huyện Duy Xuyên	-	4.5	4.5	1.8	3.9	1.5	1.4	1.5	14.3	1.9	1.3	-	2.9	1.3	1.2	-	1.2	-	1.5	2.1
Thị Trấn Đông Phú	-	2.0	1.1	3.6	2.6	2.2	3.0	1.1	-	-	1.3	-	1.3	1.0	-	-	1.3	-	2.1	2.2
Quê Xuân 1	-	1.4	1.3	3.0	1.6	1.2	1.4	1.1	-	-	-	-	2.0	1.3	1.3	-	1.1	-	1.2	1.3
Quê Xuân 2	-	1.8	1.5	1.1	1.5	1.3	4.0	4.0	-	-	-	-	1.0	1.0	1.2	-	1.1	-	1.8	1.8
Quê Phú	-	4.9	1.3	2.2	2.9	1.2	1.7	1.7	-	-	-	-	1.5	1.2	-	1.3	-	1.3	1.7	
Quê Cường	-	3.0	1.0	3.9	3.2	1.1	1.0	1.1	-	-	-	-	-	1.0	1.0	-	1.1	-	1.1	1.6
Quê Hiệp	-	1.1	1.3	1.2	1.1	1.0	1.0	1.1	-	-	-	-	1.0	1.0	-	-	1.0	-	1.0	1.1
Quê Thuận	-	2.0	1.3	1.1	1.5	1.0	1.0	1.1	-	-	-	-	-	1.0	1.1	-	1.2	-	1.1	1.2
Phú Thọ	-	2.5	1.0	1.1	1.8	1.0	1.1	1.0	-	-	-	-	-	1.0	1.0	-	1.0	-	1.0	1.2
Quê Long	-	1.7	1.0	5.5	2.3	1.1	1.2	1.1	-	-	-	-	-	1.0	1.0	-	1.5	-	1.1	1.4
Hương An	-	1.9	1.4	2.8	2.2	1.7	1.9	1.2	-	-	-	-	-	1.5	1.0	-	1.5	-	1.7	1.8
Quê Châu	-	1.6	1.3	3.8	1.9	1.1	1.1	1.1	-	-	-	-	1.0	1.2	1.3	-	1.2	-	1.1	1.3
Quê Phong	-	8.1	1.3	1.1	5.6	1.1	1.2	1.1	-	-	-	-	1.0	1.0	1.3	-	1.0	-	1.1	2.4
Quê An	-	1.7	1.0	2.8	2.0	1.0	3.2	1.0	-	-	-	-	1.0	1.0	1.0	1.0	1.2	-	1.2	1.5
Quê Minh	-	4.2	1.3	7.1	4.6	1.0	3.1	1.1	-	-	-	-	1.0	1.0	1.3	-	1.0	-	1.2	2.3
Huyện Quê Sơn	-	2.4	1.3	2.8	2.5	1.4	2.2	1.3	-	-	1.3	-	1.2	1.1	1.1	1.3	1.2	-	1.5	1.8
Thanh Mỹ	-	3.0	18.0	5.0	4.2	1.9	2.6	2.5	22.0	2.0	-	-	5.0	1.5	1.3	-	1.3	-	2.0	2.2
La Ee	-	-	-	-	-	1.0	1.6	-	-	-	-	-	-	-	1.0	-	1.0	-	1.1	1.1
Zuôi	-	1.8	-	-	1.8	1.5	1.0	1.0	-	-	-	-	-	-	1.0	-	1.0	-	1.2	1.4
La Dêê	-	3.3	-	-	3.3	1.0	1.0	1.0	-	-	-	-	-	-	-	-	1.0	-	1.0	1.5
Chà Vài	-	2.0	-	-	2.0	1.2	1.7	-	-	-	-	-	-	1.0	1.0	-	1.0	-	1.2	1.3
Tà Bình	-	2.3	-	1.2	1.9	1.3	2.5	2.3	-	-	-	-	-	1.0	1.0	-	1.0	-	1.5	1.6
Cà Dy	-	3.0	-	2.0	2.6	1.1	8.5	2.0	-	-	-	-	-	1.0	-	-	1.0	-	1.5	1.7
Đac Pree	-	1.4	-	-	1.4	1.1	1.6	1.0	-	-	-	-	-	1.0	1.0	-	1.0	-	1.1	1.2
Đac Pring	-	2.0	-	-	2.0	1.3	1.0	-	-	-	-	-	-	-	1.0	-	1.0	-	1.2	1.3
Huyện Nam Giang	-	2.6	18.0	2.9	3.1	1.6	2.3	2.1	22.0	2.0	-	-	5.0	1.1	1.1	-	1.1	-	1.7	1.9

District / Commune	Secondary					Tertiary												Subtotal	Total	
	Mining and quarrying	Manufacturing	Electricity, gas, and water supply	Construction	Subtotal	Wholesale and retail trade	Hotels and restaurants	Transportation, storage, and communications	Financial intermediation	Scientific activities and technology	Real estate, rental, and business activities	Public administration and defense	Education and training	Health and social work	Recreational, cultural, and sporting activities	Activities of Party and member organizations	Community, social, and personal service activities			Private households with employed persons
Phước Hoà	-	6.4	1.0	1.0	5.7	1.9	1.0	1.0	-	-	-	-	-	-	-	-	1.0	-	1.6	2.8
Khâm Đức	-	4.8	1.2	4.8	4.4	2.2	2.2	3.7	1.0	1.0	-	-	1.1	1.2	-	-	-	-	2.1	2.8
Phước Xuân	-	1.2	1.0	-	1.1	1.1	1.2	1.0	-	-	-	-	-	-	1.0	-	-	-	1.1	1.1
Phước Hiệp	-	6.1	1.0	1.0	4.8	2.4	5.6	1.0	-	-	-	-	-	1.0	1.0	-	1.0	1.0	3.0	3.4
Phước Đức	-	1.1	-	-	1.1	1.1	1.0	1.0	-	-	-	-	-	-	1.0	-	1.0	-	1.1	1.1
Phước Năng	-	1.1	1.3	-	1.1	1.1	1.0	1.0	-	-	-	-	-	1.0	1.0	-	1.0	-	1.0	1.1
Phước Mỹ	-	7.7	1.0	1.0	5.7	2.7	1.1	1.0	-	-	-	-	-	1.0	1.5	-	1.0	-	2.2	2.8
Phước Chánh	-	1.2	1.0	1.0	1.1	1.1	1.2	1.0	-	-	-	-	-	1.0	-	-	1.0	-	1.1	1.1
Phước Công	-	1.1	1.0	-	1.1	1.1	1.1	1.0	-	-	-	-	-	-	1.0	-	1.0	-	1.1	1.1
Phước Kim	-	1.1	2.0	56.0	4.6	1.1	1.0	1.5	-	-	-	-	-	-	1.0	-	1.5	-	1.1	2.0
Phước Lộc	-	1.3	10.0	-	2.2	1.1	1.3	1.0	-	-	-	-	-	1.0	-	-	1.0	-	1.1	1.3
Phước Thành	-	1.2	1.0	-	1.1	1.1	1.0	1.3	1.0	-	-	-	-	-	1.0	-	1.5	-	1.1	1.1
Huyện Phước Sơn	-	3.3	1.5	6.3	3.3	1.7	1.8	1.6	1.0	1.0	-	-	1.1	1.1	1.1	-	1.1	1.0	1.6	2.1
Hiệp Hòa	-	1.4	-	-	1.4	1.0	2.0	1.0	-	-	-	-	-	1.0	1.0	-	1.0	-	1.1	1.1
Hiệp Thuận	-	1.6	-	-	1.6	1.0	1.7	1.0	-	-	1.0	-	-	-	1.0	-	1.3	-	1.1	1.2
Quế Thọ	-	2.6	-	1.5	2.4	1.3	1.3	1.0	-	-	1.0	-	-	1.0	1.0	-	1.3	-	1.2	1.4
Bình Lâm	-	3.2	-	1.0	2.9	1.2	2.3	1.0	-	2.0	1.0	-	-	-	1.0	-	1.0	-	1.2	1.5
Sông Trà	23.0	5.3	-	-	7.9	1.1	1.5	1.0	-	2.0	-	-	-	2.0	1.0	-	1.0	-	1.2	2.0
Phước Trà	-	2.8	-	-	2.8	1.3	1.2	1.0	-	-	-	-	-	-	1.0	-	1.0	-	1.2	1.5
Phước Gia	2.0	2.7	-	-	2.6	1.1	1.6	1.0	-	2.0	1.0	-	-	-	1.0	-	1.0	-	1.2	1.4
Quế Bình	-	1.6	-	-	1.6	1.1	2.3	1.0	-	-	-	-	-	-	1.0	-	1.0	-	1.1	1.2
Quế Lưu	-	4.5	-	1.0	3.8	1.6	1.7	1.0	-	-	1.0	-	-	-	1.0	-	1.0	-	1.5	1.8
Thăng Phước	-	3.6	-	2.0	3.5	1.2	1.6	1.0	-	2.0	-	-	-	1.0	1.0	-	1.3	-	1.2	1.5
Bình Sơn	-	2.6	-	1.0	2.4	1.1	2.0	1.0	-	2.0	1.0	-	-	-	1.0	-	1.5	-	1.2	1.3
Tân An	60.0	5.3	6.0	8.3	6.7	2.1	1.6	1.5	17.0	2.0	1.3	-	-	1.0	1.0	-	1.2	-	2.0	2.9
Huyện Hiệp Đức	28.3	3.7	6.0	4.3	4.3	1.4	1.6	1.1	17.0	2.0	1.1	-	-	1.3	1.0	-	1.2	-	1.4	1.9
Hà Lam	-	51.7	5.7	37.3	42.9	1.5	1.3	1.3	17.3	4.3	3.0	-	4.0	1.5	1.4	-	1.3	-	1.6	4.2
Bình Dương	110.0	7.7	-	1.0	12.0	2.1	1.3	1.4	-	-	1.5	-	-	1.0	1.3	-	1.3	-	1.6	3.6
Bình Giang	-	6.4	-	3.0	5.0	2.0	1.4	11.0	-	1.0	1.0	-	-	1.0	1.3	-	1.2	-	2.6	3.2
Bình Nguyễn	-	1.4	-	1.7	1.4	1.7	1.4	1.6	-	3.0	1.0	-	-	4.0	1.0	1.0	1.3	-	1.6	1.6
Bình Phục	-	2.3	-	1.2	2.0	1.3	1.4	1.8	-	3.0	1.0	-	-	1.0	1.0	-	1.1	-	1.3	1.5
Bình Triều	-	3.9	1.0	1.0	3.4	3.1	1.1	1.6	-	4.5	3.0	-	5.0	1.0	1.3	-	1.7	-	2.4	2.6
Bình Đào	-	4.1	1.0	1.3	3.3	4.0	1.1	1.5	-	4.0	1.0	-	-	1.0	1.3	-	1.1	-	2.6	2.8
Bình Minh	-	22.8	-	11.4	18.6	1.1	1.3	1.2	-	4.0	1.0	-	-	-	1.0	-	1.6	-	1.3	4.8
Bình Lãnh	-	2.1	-	2.0	2.1	11.3	1.4	1.3	-	3.0	-	-	-	1.0	1.0	-	1.1	-	8.3	7.0
Bình Trị	-	1.4	-	2.1	1.5	1.4	1.3	1.3	-	3.0	1.0	-	-	1.0	0.8	-	1.4	-	1.4	1.4
Bình Định Bắc	-	3.8	-	2.0	3.6	1.2	1.5	2.0	-	3.0	-	-	-	1.0	1.1	-	1.4	-	1.3	1.8
Bình Định Nam	-	1.3	-	22.8	4.8	1.7	1.4	1.7	-	3.0	1.0	-	-	1.0	1.0	-	1.1	-	1.5	2.4
Bình Quý	-	1.2	1.0	1.4	1.2	1.6	1.1	1.6	-	3.0	1.0	-	-	1.0	-	-	1.2	-	1.5	1.4
Bình Phú	-	1.3	-	3.0	1.6	2.1	1.3	1.0	-	3.0	1.5	-	-	1.0	1.3	-	1.1	-	1.7	1.7
Bình Chánh	-	2.9	-	-	2.9	1.8	1.6	1.3	-	3.0	1.0	-	-	1.0	-	-	1.0	-	1.7	1.9
Bình Tú	-	4.6	-	1.3	3.6	1.7	1.5	1.3	-	2.0	-	-	-	1.0	1.0	-	1.2	-	1.6	2.1
Bình Sa	-	2.3	-	6.2	2.9	1.4	1.5	1.7	-	4.0	1.0	-	1.0	1.0	-	-	1.1	-	1.4	1.8
Bình Hải	-	1.7	1.0	1.3	1.6	3.6	14.1	1.8	-	3.0	1.0	-	-	1.0	1.3	-	1.2	-	4.6	3.8
Bình Quế	-	3.5	-	5.3	4.0	1.7	1.6	1.1	-	3.0	1.0	-	-	1.0	1.0	-	1.1	-	1.6	2.1
Bình An	-	2.2	-	1.3	1.8	1.3	1.3	1.2	-	3.0	1.3	-	-	1.0	1.0	-	1.1	-	1.3	1.5
Bình Trưng	-	1.3	-	1.3	1.3	1.6	1.1	1.6	-	2.7	3.0	-	-	1.0	1.0	-	1.1	-	1.5	1.4
Bình Nam	-	12.6	-	8.0	11.3	1.5	2.4	1.3	-	3.0	1.0	-	-	1.0	1.0	-	1.4	-	1.6	3.6
Huyện Thăng Bình	110.0	8.2	4.4	6.5	7.8	1.9	1.8	1.7	17.3	3.2	1.5	-	3.5	1.1	1.2	1.0	1.2	-	1.9	3.0
Tiên Kỳ	-	1.2	1.6	6.1	2.0	2.0	2.4	8.9	-	1.5	15.0	-	2.0	1.3	1.7	-	3.3	-	2.6	2.4
Tiên Sơn	-	1.9	2.0	1.4	1.8	1.1	1.4	1.3	-	-	-	-	1.0	1.5	-	1.0	1.3	-	1.2	1.4
Tiên Hà	-	1.1	1.0	1.0	1.0	1.3	1.0	1.1	-	-	-	-	1.0	-	1.0	1.0	1.3	-	1.2	1.2
Tiên Cẩm	-	1.0	1.0	1.3	1.1	1.1	1.1	1.0	-	-	-	-	-	-	1.0	-	1.0	-	1.1	1.1
Tiên Châu	-	1.2	2.0	1.1	1.2	1.3	1.2	1.1	-	-	-	-	-	1.0	1.0	-	1.0	-	1.2	1.2
Tiên Lãnh	-	1.5	-	1.3	1.4	1.1	1.3	1.3	-	-	-	-	-	1.0	1.7	-	1.5	-	1.2	1.2
Tiên Ngọc	-	1.2	1.0	1.0	1.1	1.1	1.4	1.3	-	-	-	-	1.0	1.0	1.1	-	1.0	1.0	1.1	1.1
Tiên Hiệp	-	1.1	2.0	1.1	1.1	1.3	1.3	1.0	-	-	-	-	-	1.0	-	-	1.3	-	1.3	1.2
Tiên Cảnh	-	1.2	1.0	1.0	1.1	1.1	2.4	1.3	-	-	-	-	1.0	1.0	1.5	-	2.0	-	1.4	1.3
Tiên Mỹ	-	1.4	1.3	3.0	1.6	1.5	2.1	1.0	-	2.0	-	-	-	2.0	1.7	-	-	-	1.6	1.6
Tiên Phong	-	1.6	1.2	1.1	1.3	1.1	1.2	1.2	-	1.0	1.0	-	1.0	1.0	1.0	-	1.0	-	1.1	1.2
Tiên Thọ	-	1.3	1.0	1.3	1.3	1.0	1.2	1.1	-	1.0	1.0	-	1.0	1.0	1.0	-	1.3	-	1.1	1.1
Tiên An	-	1.1	-	1.0	1.1	1.1	1.2	1.0	-	-	-	-	1.0	1.0	1.3	-	1.2	-	1.1	1.1
Tiên Lộc	-	1.1	-	1.1	1.1	1.1	1.1	1.1	-	1.0	1.0	-	1.0	1.5	-	-	1.0	-	1.1	1.1
Tiên Lập	-	1.3	1.0	1.0	1.2	1.1	1.1	1.0	-	-	1.0	-	1.0	1.0	1.0	-	1.2	-	1.1	1.1
Huyện Tiên Phước	-	1.3	1.5	2.0	1.5	1.4	1.7	2.4	-	1.4	3.3	-	1.1	1.2	1.3	1.0	1.5	1.0	1.5	1.5

District / Commune	Secondary					Tertiary													Total	
	Mining and quarrying	Manufacturing	Electricity, gas, and water supply	Construction	Subtotal	Wholesale and retail trade	Hotels and restaurants	Transportation, storage, and communications	Financial intermediation	Scientific activities and technology	Real estate, rental, and business activities	Public administration and defense	Education and training	Health and social work	Recreational, cultural, and sporting activities	Activities of Party and member organizations	Community, social, and personal service activities	Private households with employed persons		Subtotal
Trà My	-	11.0	3.4	4.6	9.0	2.0	3.8	1.4	30.3	3.3	3.0	-	4.0	1.5	1.7	-	1.5	-	2.4	3.7
Trà Kót	-	1.6	-	-	1.6	1.1	1.0	-	-	-	-	-	-	-	-	-	1.0	-	1.0	1.2
Trà Nủ	-	1.3	-	-	1.3	1.1	1.3	1.0	-	-	-	-	-	1.0	1.0	-	1.0	-	1.1	1.1
Trà Đông	-	1.3	-	-	1.3	1.3	1.3	1.0	-	-	1.0	-	-	1.0	1.0	-	1.0	-	1.2	1.2
Trà Dương	-	1.4	-	-	1.4	1.1	1.5	-	-	-	1.0	-	-	1.0	1.0	-	1.0	-	1.1	1.2
Trà Giang	-	1.8	-	-	1.8	1.1	1.1	1.0	-	-	1.0	-	-	1.0	1.0	-	1.0	-	1.1	1.2
Trà Bui	-	1.1	-	1.0	1.1	1.1	1.3	1.0	-	-	1.0	-	-	1.0	1.0	-	1.0	-	1.1	1.1
Trà Đốc	-	2.3	-	1.0	2.0	1.1	1.2	-	-	-	1.0	-	-	1.0	1.0	-	1.0	-	1.1	1.3
Trà Tân	-	1.3	-	1.0	1.2	1.1	1.3	1.0	-	-	1.0	-	-	1.0	-	-	1.0	-	1.1	1.1
Trà Giác	23.5	1.9	-	1.7	3.9	1.2	1.2	1.0	-	-	-	-	-	-	1.0	-	1.0	-	1.2	2.2
Trà Giáp	-	2.5	-	2.0	2.4	1.1	1.0	1.0	-	-	-	-	-	-	1.0	-	1.0	-	1.1	1.4
Trà Ka	-	2.1	-	2.0	2.1	1.3	1.2	1.0	-	-	-	-	-	1.0	1.0	-	1.0	-	1.2	1.4
Trà Sơn	-	2.3	-	-	2.3	1.4	1.3	1.0	-	-	1.0	-	-	-	-	-	1.0	-	1.3	1.4
Huyện Bắc Trà My	23.5	4.9	3.4	3.4	4.8	1.5	2.0	1.2	30.3	3.3	1.2	-	4.0	1.2	1.1	-	1.1	-	1.7	2.3
Trà Leng	8.0	4.0	-	-	4.7	1.3	3.0	1.0	-	-	-	-	-	1.0	1.0	-	1.0	-	1.4	2.1
Trà Đơn	-	-	-	-	-	1.2	1.0	-	-	-	-	-	-	-	-	-	1.0	-	1.1	1.1
Trà Tập	-	2.0	-	1.0	1.5	1.3	1.0	-	-	-	-	-	-	1.0	-	-	1.0	-	1.1	1.2
Trà Mai	-	1.2	5.5	1.0	2.3	2.0	1.0	1.0	6.0	-	1.0	-	-	-	1.0	-	1.2	-	1.6	1.7
Trà Cang	-	-	-	-	-	1.2	1.0	-	-	-	-	-	-	-	-	-	-	-	1.1	1.1
Trà Linh	13.0	2.0	-	-	7.5	1.4	1.0	1.0	-	-	-	-	-	-	-	-	1.0	-	1.3	2.3
Trà Nam	-	14.0	-	-	14.0	1.3	1.5	1.0	-	-	-	-	-	1.0	1.0	-	1.0	-	1.2	1.7
Trà Đơn	-	2.0	-	-	2.0	1.2	1.0	1.0	-	-	-	-	-	-	-	-	1.0	-	1.1	1.2
Trà Vân	-	1.3	-	-	1.3	1.2	1.3	1.0	-	-	-	-	-	-	1.0	-	1.0	-	1.2	1.2
Trà Vinh	-	1.5	-	-	1.5	1.0	1.0	-	-	-	-	-	-	-	-	-	1.0	-	1.0	1.1
Huyện Nam Trà My	11.3	2.8	5.5	1.0	3.8	1.4	1.2	1.0	6.0	-	1.0	-	-	1.0	1.0	-	1.0	-	1.3	1.6
Núi Thành	-	3.1	1.3	12.8	4.4	1.8	3.6	51.1	2.0	1.3	1.1	-	-	1.1	1.1	-	1.1	-	2.3	3.0
Tam Xuân I	-	2.8	1.3	1.2	2.1	1.3	1.6	10.2	-	1.0	4.0	-	4.0	1.5	2.0	-	-	-	1.6	1.8
Tam Xuân li	-	1.5	1.1	1.2	1.4	1.6	1.6	1.3	-	-	1.5	2.0	-	1.5	-	2.0	1.1	-	1.6	1.5
Tam Tiến	-	1.3	1.0	1.2	1.2	1.1	1.3	1.5	-	-	1.3	-	1.0	1.0	-	1.0	1.1	-	1.1	1.2
Tam Sơn	-	1.9	1.2	3.8	2.3	1.1	2.0	15.0	-	1.3	1.0	-	-	1.0	-	-	1.2	-	1.3	1.5
Tam Thạnh	-	1.1	1.3	1.7	1.2	1.2	1.4	-	-	-	1.5	-	-	1.6	1.3	-	1.1	-	1.3	1.3
Tam Anh Bắc	-	1.3	1.0	2.7	1.4	1.2	1.6	1.5	-	1.0	-	-	-	1.0	1.0	-	1.1	-	1.3	1.3
Tam Anh Nam	-	2.4	1.2	1.3	1.8	1.1	1.7	18.0	-	3.6	1.4	-	-	1.3	-	-	2.3	-	1.5	1.6
Tam Hoà	-	1.8	1.0	-	1.8	1.1	1.3	2.1	-	-	2.0	-	-	-	1.3	-	1.2	-	1.2	1.4
Tam Hiệp	-	1.1	1.0	-	1.1	1.0	1.1	1.4	-	-	-	-	-	-	1.2	-	1.0	-	1.1	1.1
Tam Hải	-	2.3	1.3	1.4	2.1	1.1	1.6	1.1	-	1.0	-	-	-	-	1.1	-	1.1	-	1.2	1.4
Tam Giang	-	1.9	1.1	6.0	2.5	1.1	1.2	1.1	-	1.3	-	-	-	1.0	1.2	-	1.3	-	1.1	1.5
Tam Quang	-	2.5	1.1	7.2	3.0	1.3	2.6	-	-	3.6	-	-	-	1.2	1.1	-	-	-	1.6	2.0
Tam Nghĩa	-	1.2	1.1	1.1	1.2	1.0	1.4	1.4	-	2.7	-	-	-	1.0	1.2	-	1.0	-	1.1	1.2
Tam Mỹ Tây	-	1.5	-	-	1.5	1.5	1.2	5.1	-	1.0	1.1	-	-	-	1.2	-	1.1	-	1.7	1.6
Tam Mỹ Đông	-	1.3	1.2	4.3	1.7	1.2	1.3	-	-	1.3	2.0	-	-	1.0	-	-	1.1	-	1.2	1.3
Tam Trà	-	1.0	1.0	-	1.0	1.1	1.1	1.4	-	1.0	1.0	-	-	-	1.2	-	1.1	-	1.1	1.1
Huyện Núi Thành	-	2.1	1.2	5.3	2.5	1.3	1.9	4.6	2.0	1.9	1.3	2.0	2.0	1.2	1.2	1.1	1.3	-	1.6	1.8
Quế Trung	-	1.9	1.5	3.0	2.1	1.3	1.2	1.5	-	1.0	-	-	-	1.5	2.0	-	2.0	-	1.3	1.5
Quế Ninh	-	1.3	1.5	5.0	1.5	1.1	1.6	1.3	-	1.5	-	-	-	1.3	1.5	-	2.0	-	1.3	1.3
Quế Lộc	-	24.5	1.0	10.0	22.7	1.8	3.6	1.0	-	2.0	-	-	-	-	2.0	-	-	-	1.8	4.8
Quế Phước	-	5.9	4.7	4.0	5.3	6.1	5.9	3.3	-	-	-	-	-	-	2.5	-	3.0	-	5.5	5.4
Quế Lâm	-	5.1	1.3	4.6	4.1	2.5	6.2	2.0	-	2.0	-	-	-	1.5	2.0	-	2.0	-	3.3	3.5
Sơn Viên	-	1.3	1.5	1.0	1.3	1.1	1.7	-	-	1.0	-	-	-	1.5	-	1.0	1.3	-	1.3	1.3
Phước Ninh	-	1.5	1.0	1.0	1.3	1.4	1.3	1.3	-	-	-	-	-	2.0	-	-	1.5	-	1.4	1.4
Huyện Nông Sơn	-	6.3	2.1	3.9	5.4	2.3	3.5	1.9	-	1.5	-	-	-	1.4	2.0	1.0	2.0	-	2.4	3.1
Tam Thành	-	3.5	2.0	2.7	2.8	1.3	2.0	1.1	-	-	-	-	2.0	1.5	-	-	1.4	-	1.4	1.7
Tam An	-	1.6	2.0	7.5	2.7	1.2	1.4	1.4	-	-	-	-	-	-	1.5	-	1.7	-	1.2	1.7
Tam Đán	-	1.1	1.3	5.9	2.7	1.3	1.2	-	-	-	-	-	-	-	1.0	-	2.0	-	1.3	1.8
Tam Lộc	-	1.2	1.5	1.6	1.3	1.2	3.3	-	-	-	-	-	2.0	1.7	1.4	-	1.1	-	1.4	1.4
Tam Phước	-	2.0	2.0	4.9	2.6	1.3	1.3	1.8	-	-	-	-	2.0	1.5	1.5	-	1.5	-	1.4	1.7
Tam Vinh	-	1.5	2.0	7.1	3.1	1.2	2.2	1.7	-	-	-	-	-	1.5	1.3	-	1.7	-	1.5	2.0
Tam Thái	-	2.5	1.5	9.2	3.8	1.7	3.7	2.8	-	-	-	-	1.5	1.7	1.5	-	1.3	-	2.1	2.6
Tam Đại	-	1.1	1.7	1.4	1.2	1.6	1.6	1.7	-	-	-	-	-	1.0	1.3	-	1.7	-	1.6	1.5
Tam Dân	-	2.6	2.0	4.2	2.9	1.4	3.0	1.3	-	3.0	-	-	1.5	1.0	1.3	-	1.3	-	1.6	2.0
Tam Lãnh	-	1.2	1.7	7.6	2.8	1.4	1.3	13.3	-	-	-	-	2.0	1.5	1.0	-	1.3	-	2.1	2.3
Huyện Phú Ninh	-	1.8	1.7	5.1	2.7	1.4	2.2	2.4	-	3.0	-	-	1.8	1.5	1.4	-	1.4	-	1.6	1.9
Total	34.9	4.9	2.1	4.7	4.8	1.7	2.4	2.4	8.8	2.0	1.4	2.0	1.6	1.2	1.3	1.1	1.2	1.0	1.8	2.5

1) 1= Bad, 2 = Fair, 3 = Good, percentage of communes that answered "Bad" indicated for district data

2) Communes that answered "Yes" is indicated, percentage indicated for district data

3. Infrastructure Services

Table 3.1
Infrastructure Services

District / Commune	Basic Needs Coverage (%)						
	Primary Health Care	Education		Piped Drinking Water	Electricity	Telephone	Drainage
		Primary	Secondary				
Tân Thành	100	100	100	-	98	78	-
Phước Hoà	100	100	100	94	95	85	-
An Mỹ	100	100	100	-	98	75	-
Hoà Hương	100	100	100	75	85	65	-
An Xuân	100	100	100	90	90	80	-
An Sơn	100	100	100	92	85	75	-
Trường Xuân	100	100	100	92	95	80	-
An Phú	100	100	100	70	-	71	-
Tam Thanh	100	100	100	-	90	65	-
Tam Thăng	100	100	100	70	100	60	-
Tam Phú	100	100	100	-	85	60	-
Hoà Thuận	100	100	100	80	96	80	-
Tam Ngọc	100	100	100	-	80	70	-
Thành Phố Tam Kỳ	100	100	100	83	91	73	-
Minh An	100	100	100	90	98	85	-
Tân An	100	100	100	95	85	85	-
Cầm Phô	100	100	100	98	95	85	-
Thanh Hà	100	100	100	80	95	80	-
Sơn Phong	100	100	100	98	100	95	-
Cầm Châu	100	100	100	85	98	80	-
Cửa Đại	100	100	100	95	98	69	-
Cầm An	100	100	100	80	99	85	-
Cầm Hà	100	100	100	70	98	68	-
Cầm Kim	100	100	100	-	98	65	-
Cầm Nam	100	100	100	95	99	85	-
Cầm Thanh	100	100	100	80	95	60	-
Tân Hiệp	90	50	50	-	80	20	-
Phố Cổ Hội An	99	96	96	88	95	74	-
Ch' Ôm	90	95	95	-	85	15	-
Ga Ry	90	90	90	-	80	13	-
A Xan	92	92	92	-	90	10	-
Tr' Hy	90	90	90	-	85	18	-
Lăng	93	92	93	-	85	15	-
A Nông	95	95	95	-	90	18	-
A Tiếng	95	95	95	-	90	20	-
Bhallê	90	90	90	-	80	25	-
A Vương	91	91	91	-	90	15	-
Dang	90	90	90	-	80	12	-
Huyện Tây Giang	92	92	92	-	86	16	-
Prao	100	100	90	15	100	21	-
Tà Lu	90	86	68	-	89	11	-
Sông Kôn	90	93	77	-	95	7	-
Jơ Ngây	90	88	70	-	88	5	-
A Ting	85	87	72	-	94	8	-
Tư	80	81	61	-	87	5	-
Ba	82	85	67	-	90	7	-
A Rooi	96	88	75	-	90	7	-
Za Hùng	100	83	71	-	92	9	-
Mà Cooih	90	81	65	-	84	4	-
Ka Dăng	80	71	58	-	62	2	-
Huyện Đông Giang	89	86	70	15	88	8	-
Ái Nghĩa	100	100	100	37	100	45	-
Đại Sơn	99	100	91	-	96	9	-
Đại Lãnh	100	100	99	-	100	17	-
Đại Hùng	100	100	96	-	99	16	-
Đại Hồng	100	100	96	-	98	18	-
Đại Đồng	100	100	100	-	100	23	-
Đại Quang	100	100	100	-	100	24	-
Đại Nghĩa	100	100	100	-	100	37	-
Đại Hiệp	100	100	100	24	100	28	-
Đại Thạnh	100	100	96	-	99	14	-
Đại Chánh	100	100	95	-	96	17	-
Đại Tân	100	100	96	-	98	17	-
Đại Phong	100	100	98	-	100	34	-
Đại An	100	100	100	-	100	39	-
Đại Minh	100	100	100	-	100	38	-
Đại Thăng	100	100	100	-	100	26	-

District / Commune	Basic Needs Coverage (%)						
	Primary Health Care	Education		Piped Drinking Water	Electricity	Telephone	Drainage
		Primary	Secondary				
Đại Cường	100	100	100	-	100	30	-
Đại Hòa	100	100	100	-	100	38	-
Huyện Đại Lộc	100	100	98	31	99	26	-
Vĩnh Điện	100	100	100	65	100	65	-
Điện Tiến	100	100	100	-	100	26	-
Điện Hòa	100	100	100	10	100	32	-
Điện Thắng Bắc	100	100	100	-	100	27	-
Điện Thắng Trung	100	100	100	-	100	36	-
Điện Thắng Nam	100	100	100	-	100	34	-
Điện Ngọc	100	100	100	11	100	35	-
Điện Hồng	100	100	100	-	100	21	-
Điện Thọ	100	100	100	-	100	19	-
Điện Phước	100	100	100	-	100	29	-
Điện An	100	100	100	6	100	25	-
Điện Nam Bắc	100	100	100	-	100	33	-
Điện Nam Trung	100	100	100	-	100	37	-
Điện Nam Đông	100	100	100	-	100	31	-
Điện Dương	100	100	100	-	100	36	-
Điện Quang	100	100	100	-	100	23	-
Điện Trung	100	100	100	-	100	17	-
Điện Phong	99	100	98	-	100	23	-
Điện Minh	100	100	100	-	100	36	-
Điện Phương	100	100	100	-	100	28	-
Huyện Điện Bàn	100	100	100	23	100	31	-
Nam Phước	100	100	100	-	100	47	-
Duy Thu	100	100	93	-	95	17	-
Duy Phú	100	100	96	-	97	19	-
Duy Tân	100	100	94	-	94	18	-
Duy Hoà	100	100	98	-	99	25	-
Duy Châu	100	100	97	-	98	23	-
Duy Trinh	100	100	100	-	100	30	-
Duy Sơn	100	100	100	-	100	28	-
Duy Trung	100	100	100	-	100	30	-
Duy Phước	100	100	100	-	100	31	-
Duy Thành	100	100	98	-	99	27	-
Duy Vinh	100	100	99	-	99	22	-
Duy Nghĩa	100	100	95	-	98	18	-
Duy Hải	100	100	97	-	97	21	-
Huyện Duy Xuyên	100	100	98	-	98	25	-
Thị Trấn Đông Phú	98	98	98	-	95	60	-
Quê Xuân 1	98	96	95	-	98	75	-
Quê Xuân 2	100	95	95	-	85	45	-
Quê Phú	100	98	98	-	96	36	-
Quê Cường	100	98	98	-	98	70	-
Quê Hiệp	100	95	95	-	95	40	-
Quê Thuận	99	98	98	-	98	68	-
Phú Thọ	100	96	98	-	98	74	-
Quê Long	100	98	98	-	98	60	-
Hương An	100	100	98	-	98	75	-
Quê Châu	100	98	98	-	98	45	-
Quê Phong	99	98	98	-	95	75	-
Quê An	100	98	98	-	98	65	-
Quê Minh	99	98	99	-	98	60	-
Huyện Quê Sơn	100	97	97	-	96	61	-
Thanh Mỹ	98	100	88	-	98	21	-
La Êe	65	80	40	-	-	3	-
Zuôi	62	74	33	-	-	3	-
La Dêê	64	78	41	-	-	3	-
Chà Vài	86	88	61	-	42	6	-
Tà Bình	89	85	58	-	94	5	-
Cà Dy	96	90	65	-	95	8	-
Đạc Pree	65	75	35	-	-	4	-
Đạc Pring	71	72	31	-	-	3	-
Huyện Nam Giang	77	82	50	-	82	6	-
Phước Hoà	100	98	98	-	75	30	-
Khâm Đức	96	96	96	-	98	65	-
Phước Xuân	92	95	95	-	85	24	-
Phước Hiệp	95	95	95	-	80	20	-
Phước Đức	95	95	95	-	80	20	-
Phước Năng	95	95	95	-	95	60	-
Phước Mỹ	90	90	90	-	80	15	-
Phước Chánh	90	90	90	-	80	15	-
Phước Công	93	95	95	-	80	15	-

District / Commune	Basic Needs Coverage (%)						
	Primary Health Care	Education		Piped Drinking Water	Electricity	Telephone	Drainage
		Primary	Secondary				
Phước Kim	90	90	90	-	80	25	-
Phước Lộc	95	90	90	-	85	20	-
Phước Thành	90	90	90	-	60	20	-
Huyện Phước Sơn	93	93	93	-	82	27	-
Hiệp Hòa	100	98	95	-	83	10	-
Hiệp Thuận	100	100	98	-	100	18	-
Quế Thọ	100	100	95	-	100	16	-
Bình Lâm	97	95	91	-	90	12	-
Sông Trà	98	95	87	-	91	8	-
Phước Trà	92	90	81	-	92	5	-
Phước Gia	90	84	68	-	45	7	-
Quế Bình	100	100	97	-	100	14	-
Quế Lưu	97	94	90	-	90	7	-
Thăng Phước	100	99	94	-	85	11	-
Bình Sơn	100	95	88	-	95	12	-
Tân An	100	100	100	-	100	34	-
Huyện Hiệp Đức	98	96	90	-	89	13	-
Hà Lam	100	100	100	47	100	44	-
Bình Dương	100	100	100	-	99	16	-
Bình Giang	97	99	96	-	98	13	-
Bình Nguyên	100	100	100	-	100	25	-
Bình Phục	97	99	98	-	100	22	-
Bình Triều	98	100	97	-	99	21	-
Bình Đào	100	100	100	-	100	22	-
Bình Minh	100	99	95	-	96	17	-
Bình Lãnh	97	99	95	-	95	11	-
Bình Trị	100	100	98	-	98	17	-
Bình Định Bắc	98	99	95	-	97	16	-
Bình Định Nam	100	100	97	-	98	17	-
Bình Quý	100	100	98	-	99	20	-
Bình Phú	97	96	93	-	95	15	-
Bình Chánh	100	100	96	-	98	18	-
Bình Tú	100	99	98	-	100	20	-
Bình Sa	98	99	97	-	97	16	-
Bình Hải	100	98	94	-	95	18	-
Bình Quế	98	99	95	-	95	11	-
Bình An	100	100	98	-	100	19	-
Bình Trung	98	100	97	-	99	19	-
Bình Nam	100	99	95	-	95	16	-
Huyện Thăng Bình	99	99	97	47	98	19	-
Tiên Kỳ	100	98	98	-	75	50	-
Tiên Sơn	98	90	95	-	90	45	-
Tiên Hà	100	95	95	-	60	40	-
Tiên Cẩm	98	95	95	-	60	40	-
Tiên Châu	98	90	90	-	40	40	-
Tiên Lãnh	100	95	80	-	95	40	-
Tiên Ngọc	99	95	95	-	70	50	-
Tiên Hiệp	98	95	95	-	75	50	-
Tiên Cảnh	98	90	90	-	50	50	-
Tiên Mỹ	100	98	98	-	60	40	-
Tiên Phong	100	90	90	-	60	30	-
Tiên Thọ	100	95	95	-	75	40	-
Tiên An	98	95	98	-	65	45	-
Tiên Lộc	100	95	95	-	60	40	-
Tiên Lập	100	95	95	-	65	45	-
Huyện Tiên Phước	99	94	94	-	67	43	-
Trà My	100	100	95	-	100	32	-
Trà Kót	89	65	58	-	62	5	-
Trà Núi	85	77	68	-	73	6	-
Trà Đông	99	92	88	-	83	8	-
Trà Dương	100	100	90	-	95	11	-
Trà Giang	94	82	73	-	84	7	-
Trà Bui	93	81	75	-	71	6	-
Trà Đốc	85	79	68	-	65	4	-
Trà Tân	95	85	70	-	81	9	-
Trà Giác	90	80	71	-	67	4	-
Trà Giáp	80	74	64	-	47	5	-
Trà Ka	79	75	64	-	48	5	-
Trà Sơn	96	93	87	-	87	7	-
Huyện Bắc Trà My	91	83	75	-	74	8	-
Trà Leng	77	64	56	-	46	4	-
Trà Đơn	93	81	73	-	54	4	-
Trà Tập	92	84	74	-	77	5	-

District / Commune	Basic Needs Coverage (%)						
	Primary Health Care	Education		Piped Drinking Water	Electricity	Telephone	Drainage
		Primary	Secondary				
Trà Mai	96	82	84	-	85	11	-
Trà Cang	81	74	51	-	-	2	-
Trà Linh	70	64	53	-	-	3	-
Trà Nam	80	73	63	-	34	2	-
Trà Don	87	78	62	-	43	4	-
Trà Vân	83	85	71	-	55	4	-
Trà Vinh	82	75	57	-	41	4	-
Huyện Nam Trà My	84	76	64	-	54	4	-
Núi Thành	100	100	100	70	100	82	60
Tam Xuân I	100	95	98	70	95	65	40
Tam Xuân li	100	100	100	60	95	45	70
Tam Tiến	100	100	98	-	98	50	-
Tam Sơn	100	95	95	-	40	15	10
Tam Thạnh	100	100	98	30	70	40	-
Tam Anh Bắc	100	100	100	60	85	45	40
Tam Anh Nam	100	100	100	80	95	60	40
Tam Hoà	100	95	90	60	98	40	60
Tam Hiệp	100	100	98	70	95	65	45
Tam Hải	100	100	98	60	95	40	-
Tam Giang	100	100	98	40	95	30	-
Tam Quang	99	98	98	40	78	40	-
Tam Nghĩa	100	98	98	70	98	60	-
Tam Mỹ Tây	100	98	98	-	95	65	-
Tam Mỹ Đông	100	100	99	30	70	20	-
Tam Trà	98	98	98	-	90	40	-
Huyện Núi Thành	100	99	98	57	88	47	46
Quế Trung	100	95	95	-	70	30	-
Quế Ninh	100	95	95	-	85	25	-
Quế Lộc	98	95	95	-	-	40	-
Quế Phước	100	90	90	-	70	25	-
Quế Lâm	100	95	95	-	87	28	-
Sơn Viên	98	95	95	-	80	40	-
Phước Ninh	100	90	90	-	75	25	-
Huyện Nông Sơn	99	94	94	-	78	30	-
Tam Thành	99	100	100	-	98	48	-
Tam An	99	100	100	-	98	60	-
Tam Dân	99	99	99	-	95	45	-
Tam Lộc	98	98	98	-	95	45	-
Tam Phước	100	100	100	-	95	60	-
Tam Vĩnh	99	99	99	-	98	50	-
Tam Thái	100	100	100	-	90	50	-
Tam Đại	98	98	98	-	98	50	-
Tam Dân	100	98	98	-	96	60	-
Tam Lãnh	99	100	100	-	96	79	-
Huyện Phú Ninh	99	99	99	-	96	55	-
Total	96	95	91	65	89	32	46

Table 3.2
Road Conditions

District / Commune	Road Conditions							
	From Commune Center to District Center				From Commune Center to Provincial Center			
	Distance (km)	Road Conditions 1)	Seasonal Disruption 2)	Vehicle Travel Time (min)	Distance (km)	Road Conditions 1)	Seasonal Disruption 2)	Vehicle Travel Time (min)
Tân Thạnh	2	3		5	2	-		5
Phước Hoà	3	3		5	3	-		5
An Mỹ	1	3		5	1	-		5
Hoà Hương	4	3		8	4	-		8
An Xuân	2	3		5	2	-		5
An Sơn	4	3		10	4	-		10
Trường Xuân	4	3		10	4	-		10
An Phú	5	3		10	5	-		10
Tam Thanh	12	3		15	12	-		15
Tam Thăng	7	3		10	7	-		10
Tam Phú	7	3		10	7	-		10
Hoà Thuận	2	3		5	2	-		5
Tam Ngọc	4	3		7	4.5	-		7
Thành Phố Tam Kỳ	4	0	0	8	4	0	0	8
Minh An	1	3		5	68	-		90
Tân An	2	3		2	70	-		80
Cầm Phô	1	3		1	69	-		80
Thanh Hà	4	3		10	72	-		80
Sơn Phong	1	3		5	69	-		80
Cầm Châu	2	3		5	70	-		80
Cửa Đại	6	3		10	74	-		75
Cầm An	6	3		10	74	-		80
Cầm Hà	4	3		10	72	-		80
Cầm Kim	25	3		40	93	-		180
Cầm Nam	2	3		5	70	-		80
Cầm Thanh	4	3		10	72	-		80
Tân Hiệp	18	-		120	85	-		120
Phố Cổ Hội An	6	0	0	18	74	0	0	91
Ch' O'm	70	2	X	80	185	-		480
Ga Ry	70	1	X	150	185	-		200
A Xan	50	2	X	70	185	-		470
Tr' Hy	30	2		120	180	-		400
Lăng	5	2	X	10	175	-		180
A Nông	30	2	X	60	70	-		180
A Tiêng	3	2		10	165	-		440
Bhallê	15	2	X	20	170	-		180
A Vương	20	2	X	30	165	-		430
Dang	64	2	X	120	170	-		400
Huyện Tây Giang	36	10	80	67	165	0	0	336
Prao	0	-		-	100	2		150
Tà Lu	5	2		10	105	2		160
Sông Kôn	18	1	X	45	118	1	X	195
Jơ Ngây	20	2		40	120	2		190
A Ting	22	2		45	122	2		195
Tư	47	2		80	147	2		230
Ba	40	2	X	75	140	2	X	225
A Rooi	8	1	X	25	108	1	X	175
Za Hung	5	2		10	105	2		160
Mà Cooih	20	1		50	120	1		200
Ka Dăng	120	1	X	240	220	1	X	390
Huyện Đông Giang	28	36	36	62	128	36	36	206
Ái Nghĩa	0	3		-	64	2		75
Đại Sơn	35	2	X	60	-	2	X	150
Đại Lãnh	24	2	X	20	88	2	X	110
Đại Hưng	26	2		35	90	2		110
Đại Hồng	26	2		35	90	2		105
Đại Đồng	10	3	X	20	74	2	X	90
Đại Quang	6	3	X	7	70	2	X	75
Đại Nghĩa	3	3		5	67	2		75
Đại Hiệp	4	3		6	60	2		70
Đại Thạnh	15	2		30	79	2		100
Đại Chánh	12	2		20	76	2		90
Đại Tân	11	2		20	75	2		90
Đại Phong	8	3		15	72	3		80
Đại An	3	3		5	67	3		90
Đại Minh	6	3		7	70	2		75
Đại Thắng	7	3		12	71	3		80
Đại Cường	5	3		7	69	2		75
Đại Hòa	3	3		5	67	3		75
Huyện Đại Lộc	11	0	22	18	73	0	22	90

District / Commune	Road Conditions							
	From Commune Center to District Center				From Commune Center to Provincial Center			
	Distance (km)	Road Conditions 1)	Seasonal Disruption 2)	Vehicle Travel Time (min)	Distance (km)	Road Conditions 1)	Seasonal Disruption 2)	Vehicle Travel Time (min)
Vĩnh Điện	0	-		-	46	3		60
Điện Tiến	20	3	X	30	66	3	X	75
Điện Hòa	13	3		20	60	3		75
Điện Thăng Bắc	6	3		10	52	3		60
Điện Thăng Trung	3	3		5	49	3		62
Điện Thăng Nam	3	3		5	49	3		62
Điện Ngọc	8	3		15	70	3		75
Điện Hồng	16	3	X	25	63	3	X	70
Điện Thọ	13	2	X	20	59	2	X	70
Điện Phước	6	3		10	52	3		65
Điện An	1	3		3	45	3		60
Điện Nam Bắc	5	3		8	51	3		60
Điện Nam Trung	5	3		8	52	3		65
Điện Nam Đông	2	3		3	48	3		60
Điện Dương	14	3		15	55	3		70
Điện Quang	16	2	X	30	48	2	X	60
Điện Trung	14	3	X	25	42	3	X	50
Điện Phong	10	3	X	15	52	3	X	60
Điện Minh	1	3		3	45	3		50
Điện Phương	3	3	X	7	43	3	X	50
Huyện Điện Bàn	8	0	35	14	52	0	35	63
Nam Phước	0	3		-	45	3		60
Duy Thu	32	2	X	45	77	2	X	105
Duy Phú	27	2		40	72	2		100
Duy Tân	22	2		30	67	2		90
Duy Hoà	17	3	X	25	62	3	X	85
Duy Châu	14	2	X	25	59	2	X	85
Duy Trính	6	3		12	61	3		72
Duy Sơn	9	3		15	54	3		75
Duy Trung	4	3		8	49	3		68
Duy Phước	7	3		12	52	3		70
Duy Thành	10	3		15	55	3		75
Duy Vinh	13	2		15	58	2		75
Duy Nghĩa	20	2	X	30	65	2	X	70
Duy Hải	25	2	X	35	70	2	X	95
Huyện Duy Xuyên	15	0	36	24	60	0	36	80
Thị Trấn Đông Phú	1	2		5	60	-		60
Quê Xuân 1	26	3		15	40	-		30
Quê Xuân 2	26	3		25	40	-		45
Quê Phú	22	2		25	34	-		40
Quê Cường	19	2		25	21	-		25
Quê Hiệp	8	2		10	38	-		45
Quê Thuận	6	2		5	26	-		20
Phú Thọ	12	2		10	23	-		20
Quê Long	4	2		10	58	-		70
Hương An	22	3		35	33	-		45
Quê Châu	4	2		10	48	-		65
Quê Phong	5	2		10	55	-		65
Quê An	4	2		10	55	-		65
Quê Minh	4	2		10	40	-		50
Huyện Quê Sơn	12	0	0	15	41	0	0	46
Thanh Mỹ	0	-		-	120	2		180
La Êe	87	1	X	180	207	1	X	390
Zuôi	77	1	X	150	197	1	X	360
La Dêe	60	1	X	130	180	1	X	340
Chà Vải	49	2	X	90	169	2	X	240
Tà Bình	16	2	X	50	136	2	X	250
Cà Dy	12	2	X	30	132	2	X	210
Đac Pree	56	1	X	100	176	1	X	310
Đac Pring	59	1	X	110	179	1	X	320
Huyện Nam Giang	46	56	89	105	166	56	89	289
Phước Hoà	20	2	X	50	95	-		150
Khâm Đức	1	3		5	115	-		180
Phước Xuân	14	2		30	110	-		160
Phước Hiệp	25	2		50	90	-		130
Phước Đức	5	3		15	120	-		190
Phước Năng	13	2	X	35	128	-		210
Phước Mỹ	15	2		40	130	-		220
Phước Chánh	17	2		45	130	-		200
Phước Công	22	2	X	60	137	-		240
Phước Kim	35	2	X	60	150	-		240
Phước Lộc	60	2	X	90	175	-		240
Phước Thành	52	2	X	100	167	-		280
Huyện Phước Sơn	23	0	50	48	129	0	0	203

District / Commune	Road Conditions							
	From Commune Center to District Center				From Commune Center to Provincial Center			
	Distance (km)	Road Conditions 1)	Seasonal Disruption 2)	Vehicle Travel Time (min)	Distance (km)	Road Conditions 1)	Seasonal Disruption 2)	Vehicle Travel Time (min)
Hiệp Hòa	16	2	X	35	76	2	X	125
Hiệp Thuận	5	3		10	65	3		100
Quế Thọ	5	3		10	65	3		100
Bình Lâm	14	2	X	30	74	2	X	120
Sông Trà	16	2	X	35	76	2	X	125
Phước Trà	18	2	X	45	78	2	X	135
Phước Gia	30	1	X	60	90	1	X	150
Quế Bình	4	3		10	64	2		100
Quế Lưu	16	2		30	76	2		120
Thăng Phước	15	2	X	30	75	2	X	120
Bình Sơn	15	2	X	30	75	2	X	120
Tân An	0	-		-	60	2		90
Huyện Hiệp Đức	13	9	64	30	73	9	64	117
Hà Lam	0	-		0	25	3		30
Bình Dương	20	2		30	45	2		60
Bình Giang	17	2		30	42	2		55
Bình Nguyễn	3	3		6	28	3		40
Bình Phục	3	3		5	28	3		40
Bình Triều	5	3		10	30	3		45
Bình Đào	7	3		15	32	3		50
Bình Minh	18	2		30	43	2		55
Bình Lãnh	20	2		30	45	2		60
Bình Trị	17	2		30	42	2		55
Bình Định Bắc	12	3		20	17	3		30
Bình Định Nam	14	2		20	15	2		25
Bình Quý	3	3		5	28	3		40
Bình Phú	14	2		25	39	2		50
Bình Chánh	12	2		20	37	2		50
Bình Tú	3	3		5	28	3		40
Bình Sa	12	2		20	37	2		50
Bình Hải	20	2		30	45	2		60
Bình Quế	20	2		30	45	2		60
Bình An	14	2		25	39	2		50
Bình Trung	9	3		15	34	3		46
Bình Nam	20	2		30	45	2		60
Huyện Thăng Bình	12	0	0	20	35	0	0	48
Tiên Kỳ	1	2		5	25	-		30
Tiên Sơn	12	2	X	15	37	2	X	30
Tiên Hà	16	2	X	25	41	2	X	80
Tiên Cẩm	9	2	X	15	34	2	X	60
Tiên Châu	2	3		7	27	-		40
Tiên Lãnh	26	2	X	20	51	2	X	20
Tiên Ngọc	22	2	X	35	47	2	X	50
Tiên Hiệp	9	2		25	34	-		60
Tiên Cảnh	5	2	X	10	30	-		40
Tiên Mỹ	3	2		10	28	-		35
Tiên Phong	9	2		15	15	2		30
Tiên Thọ	8	2	X	15	17	2	X	35
Tiên An	8	3		15	30	-		45
Tiên Lộc	4	2	X	10	22	2	X	40
Tiên Lập	5	3		10	27	-		45
Huyện Tiên Phước	9	0	53	15	31	0	47	43
Trà My	0	3		-	60	2		90
Trà Kót	25	1	X	50	85	2	X	140
Trà Núi	21	2	X	50	81	2	X	140
Trà Đông	20	2	X	50	80	2	X	140
Trà Dương	15	2	X	35	75	2	X	125
Trà Giang	3	3		10	63	2		100
Trà Bui	22	1	X	60	82	1	X	150
Trà Đốc	20	2	X	50	80	2	X	140
Trà Tân	18	1	X	40	78	1	X	130
Trà Giác	25	1	X	50	85	1	X	140
Trà Giáp	30	1	X	60	90	1	X	150
Trà Ka	35	2	X	70	95	2	X	150
Trà Sơn	3	2		6	63	2		96
Huyện Bắc Trà My	18	38	77	44	78	31	77	130
Trà Leng	41	1	X	75	141	1	X	225
Trà Đơn	25	2	X	45	125	2	X	195
Trà Tập	6	2		15	106	2		165
Trà Mai	4	3		10	104	2		160
Trà Cang	40	1	X	120	140	1	X	270
Trà Linh	62	1	X	120	162	1	X	270
Trà Nam	50	1	X	90	150	1	X	240
Trà Đơn	25	1	X	45	125	1	X	195

District / Commune	Road Conditions							
	From Commune Center to District Center				From Commune Center to Provincial Center			
	Distance (km)	Road Conditions 1)	Seasonal Disruption 2)	Vehicle Travel Time (min)	Distance (km)	Road Conditions 1)	Seasonal Disruption 2)	Vehicle Travel Time (min)
Trà Vân	30	1	X	60	130	1	X	210
Trà Vinh	35	1	X	70	135	1	X	220
Huyện Nam Trà My	32	70	80	65	132	70	80	215
Núi Thành	6	3		5	25	-		15
Tam Xuân I	20	3		30	4	-		10
Tam Xuân II	18	3		25	4	-		10
Tam Tiến	30	2		40	12	-		15
Tam Sơn	25	3		30	10	-		15
Tam Thạnh	15	3		20	18	-		25
Tam Anh Bắc	19	3		10	18	-		10
Tam Anh Nam	18	3		30	19	-		35
Tam Hoà	17	3		10	18	-		10
Tam Hiệp	4	3		10	20	-		30
Tam Hải	13	2		15	35	-		30
Tam Giang	5	3		10	30	-		30
Tam Quang	4	3		5	20	-		15
Tam Nghĩa	4	3		5	30	-		15
Tam Mỹ Tây	3	3		5	30	-		35
Tam Mỹ Đông	3	2		5	30	-		20
Tam Trà	30	2	X	40	40	-		50
Huyện Núi Thành	14	0	6	17	21	0	0	22
Quế Trung	1	2	X	5	65	-		80
Quế Ninh	8	2		10	73	-		75
Quế Lộc	7	3		10	60	-		80
Quế Phước	15	2		10	75	-		80
Quế Lâm	20	2	X	20	86	-		80
Sơn Viên	8	2		10	65	-		75
Phước Ninh	15	2	X	10	80	-		80
Huyện Nông Sơn	11	0	43	11	72	0	0	79
Tam Thành	9	2		15	15	-		35
Tam An	7	3		15	5	-		10
Tam Đán	7	2		10	3	-		8
Tam Lộc	9	2		15	15	-		35
Tam Phước	1	3		5	12	-		10
Tam Vinh	1	3		5	10	-		15
Tam Thái	7	2		10	5	-		10
Tam Đại	9	3		15	9	-		15
Tam Dân	5	3		10	10	-		15
Tam Lãnh	30	2		40	35	-		30
Huyện Phú Ninh	9	0	0	14	12	0	0	18
Total	16	10	13	29	68	9	25	103

1) 1= Bad, 2 = Fair, 3 = Good, percentage of communes that answered "Bad" indicated for district data

2) Communes that answered "Yes" is indicated, percentage indicated for district data

Table 3.3
Priority Infrastructure for Required Development Identified by Commune

District / Commune		First Priority	Second Priority	Third Priority
Thành Phố Tam Kỳ	Tân Thạnh	Education services	Environmental protection	National policy
	Phước Hoà	Provincial policy	Environmental protection	National policy
	An Mỹ	Education services	Environmental protection	National policy
	Hoà Hương	Vocational training services	Provincial policy	National policy
	An Xuân	Environmental protection	Provincial policy	National policy
	An Sơn	Vocational training services	National policy	Environmental protection
	Trường Xuân	Health services	Environmental protection	Land for housing
	An Phú	National policy	Provincial policy	Education services
	Tam Thanh	Education services	Provincial policy	Land for enterprises
	Tam Thăng	Environmental protection	Provincial policy	Vocational training services
	Tam Phú	Environmental protection	Health services	Roads
	Hoà Thuận	Education services	Provincial policy	National policy
	Tam Ngọc	Environmental protection	Vocational training services	Land for housing
Phố Cổ Hội An	Minh An	Provincial policy	Land for enterprises	Vocational training services
	Tân An	Vocational training services	Land for enterprises	Land for housing
	Cẩm Phố	Land for housing	Land for enterprises	Vocational training services
	Thanh Hà	Provincial policy	Land for housing	Pollution control
	Sơn Phong	Vocational training services	National policy	Provincial policy
	Cẩm Châu	Provincial policy	Vocational training services	Land for enterprises
	Cửa Đại	Land for enterprises	Provincial policy	Pollution control
	Cẩm An	Vocational training services	Provincial policy	National policy
	Cẩm Hà	Provincial policy	National policy	Land for housing
	Cẩm Kim	Provincial policy	National policy	Vocational training services
	Cẩm Nam	Provincial policy	National policy	Pollution control
	Cẩm Thanh	Provincial policy	Vocational training services	Land for housing
	Tân Hiệp	Provincial policy	National policy	Water supply
Huyện Tây Giang	Ch' Ôm	Education services	Roads	Health services
	Ga Ry	Health services	Roads	Pollution control
	A Xan	Education services	Provincial policy	Roads
	Tr' Hy	Roads	Health services	Education services
	Lăng	Provincial policy	Health services	Education services
	A Nông	Provincial policy	Power supply	Education services
	A Tiếng	Power supply	Roads	Education services
	Bhallaê	Provincial policy	Education services	Health services
	A Vương	Health services	Education services	Provincial policy
	Dang	Education services	Health services	Provincial policy
Huyện Đông Giang	Prao	Roads	Education services	Health services
	Tà Lu	Education services	Health services	Vocational training services
	Sông Kôn	Roads	Education services	Provincial policy
	Jơ Ngây	Roads	Power supply	Education services
	A Ting	Roads	Education services	Health services
	Tư	Roads	Education services	Health services
	Ba	Roads	Power supply	Health services
	A Rơoi	Roads	Power supply	Provincial policy
	Za Hung	Roads	National policy	Education services
	Mà Cooih	Roads	Vocational training services	Power supply
Ka Dăng	Roads	Power supply	National policy	
Huyện Đại Lộc	Ái Nghĩa	Health services	Pollution control	Environmental protection
	Đại Sơn	Roads	Environmental protection	National policy
	Đại Lãnh	Education services	Health services	Environmental protection
	Đại Hưng	Roads	Education services	Health services
	Đại Hồng	Roads	Health services	Environmental protection
	Đại Đồng	Education services	Health services	Vocational training services
	Đại Quang	Land for enterprises	Pollution control	Health services
	Đại Nghĩa	Health services	Environmental protection	Vocational training services
	Đại Hiệp	Land for enterprises	Pollution control	Environmental protection
	Đại Thạnh	Roads	Health services	Environmental protection
Đại Chánh	Roads	Education services	Health services	

District / Commune		First Priority	Second Priority	Third Priority
Huyện Đại Lộc	Đại Tân	Roads	Education services	National policy
	Đại Phong	Health services	Education services	Vocational training services
	Đại An	Environmental protection	Vocational training services	Health services
	Đại Minh	Land for enterprises	Environmental protection	Provincial policy
	Đại Thắng	Education services	Health services	Roads
	Đại Cường	Environmental protection	Vocational training services	Health services
	Đại Hòa	Environmental protection	Land for enterprises	Pollution control
Huyện Điện Bàn	Vĩnh Điện	Education services	Health services	Water supply
	Điện Tiến	Education services	Pollution control	Environmental protection
	Điện Hòa	Health services	Vocational training services	Roads
	Điện Thắng Bắc	Health services	Pollution control	Water supply
	Điện Thắng Trung	Education services	Health services	Land for enterprises
	Điện Thắng Nam	Water supply	Vocational training services	Environmental protection
	Điện Ngọc	Water supply	Pollution control	Vocational training services
	Điện Hồng	Environmental protection	Health services	Water supply
	Điện Thọ	Roads	Health services	Environmental protection
	Điện Phước	Provincial policy	Environmental protection	Health services
	Điện An	Vocational training services	Education services	Health services
	Điện Nam Bắc	Vocational training services	Health services	Pollution control
	Điện Nam Trung	Water supply	Health services	Environmental protection
	Điện Nam Đông	Water supply	Environmental protection	Pollution control
	Điện Dương	Water supply	Environmental protection	Health services
	Điện Quang	Education services	Health services	Vocational training services
	Điện Trung	Education services	Health services	Vocational training services
	Điện Phong	Drainage	Land for housing	Vocational training services
Điện Minh	Water supply	Health services	Education services	
Điện Phương	Water supply	Health services	Vocational training services	
Huyện Duy Xuyên	Nam Phước	Water supply	Vocational training services	National policy
	Duy Thu	Roads	Power supply	Health services
	Duy Phú	Roads	Environmental protection	Education services
	Duy Tân	Roads	Power supply	Health services
	Duy Hoà	Vocational training services	Health services	Education services
	Duy Châu	Roads	Education services	Health services
	Duy Trinh	Water supply	Health services	Vocational training services
	Duy Sơn	Land for enterprises	Environmental protection	Vocational training services
	Duy Trung	Water supply	Health services	Pollution control
	Duy Phước	Health services	Pollution control	Vocational training services
	Duy Thành	Roads	Education services	Health services
	Duy Vinh	Education services	Health services	Vocational training services
	Duy Nghĩa	Roads	Water supply	Vocational training services
	Duy Hải	Roads	Water supply	Environmental protection
Huyện Quế Sơn	Thị Trấn Đông Phú	Education services	Vocational training services	Provincial policy
	Quế Xuân 1	Education services	Provincial policy	Roads
	Quế Xuân 2	Provincial policy	Education services	Health services
	Quế Phú	Education services	Roads	Power supply
	Quế Cường	Health services	Education services	Provincial policy
	Quế Hiệp	Education services	Power supply	Provincial policy
	Quế Thuận	Roads	Health services	Provincial policy
	Phú Thọ	Roads	Power supply	Education services
	Quế Long	Provincial policy	Education services	Health services
	Hương An	Roads	Education services	Health services
	Quế Châu	Roads	Power supply	Education services
	Quế Phong	Education services	Health services	Provincial policy
	Quế An	Roads	Education services	Provincial policy
	Quế Minh	Power supply	Education services	Health services
Huyện Nam Giang	Thạnh Mỹ	Education services	Health services	Environmental protection
	La Êê	Roads	Power supply	Education services
	Zuôi	Roads	Power supply	Health services
	La Dêê	Roads	Health services	Education services
	Chà Vài	Roads	Health services	National policy
	Tà Bình	Roads	Power supply	National policy
	Cà Dy	Roads	Education services	Health services
	Đạc Pree	Roads	Health services	National policy
	Đạc Pring	Roads	Education services	National policy

District / Commune		First Priority	Second Priority	Third Priority
Huyện Phước Sơn	Phước Hoà	Roads	Power supply	Education services
	Khâm Đức	Health services	Provincial policy	Education services
	Phước Xuân	Provincial policy	Roads	Education services
	Phước Hiệp	Provincial policy	Power supply	Education services
	Phước Đức	Health services	Power supply	Environmental protection
	Phước Năng	Power supply	Land for housing	Education services
	Phước Mỹ	National policy	Provincial policy	Education services
	Phước Chánh	Roads	Power supply	Education services
	Phước Công	Health services	Pollution control	National policy
	Phước Kim	Provincial policy	Education services	Health services
	Phước Lộc	Education services	Health services	Power supply
	Phước Thành	Power supply	Education services	National policy
	Huyện Hiệp Đức	Hiệp Hòa	Roads	Power supply
Hiệp Thuận		Roads	Health services	Provincial policy
Quế Thọ		Roads	Health services	National policy
Bình Lâm		Roads	Power supply	National policy
Sông Trà		Roads	Health services	Provincial policy
Phước Trà		Roads	Power supply	Health services
Phước Gia		Roads	Power supply	Health services
Quế Bình		Education services	Health services	Vocational training services
Quế Lưu		Roads	Education services	Provincial policy
Thăng Phước		Roads	Power supply	Health services
Bình Sơn		Roads	Health services	Environmental protection
Tân An		Roads	Education services	Health services
Huyện Thăng Bình		Hà Lam	Health services	Land for enterprises
	Bình Dương	Roads	Health services	Environmental protection
	Bình Giang	Education services	Roads	Health services
	Bình Nguyên	Education services	Health services	Provincial policy
	Bình Phục	Health services	Vocational training services	Water supply
	Bình Triều	Vocational training services	Land for enterprises	Health services
	Bình Đào	Health services	Pollution control	Environmental protection
	Bình Minh	Roads	Education services	Health services
	Bình Lãnh	Environmental protection	Health services	Land for enterprises
	Bình Trị	Vocational training services	Provincial policy	Land for enterprises
	Bình Định Bắc	Education services	Health services	National policy
	Bình Định Nam	Health services	Vocational training services	Roads
	Bình Quý	Land for enterprises	Health services	Provincial policy
	Bình Phú	Power supply	Health services	Education services
	Bình Chánh	Health services	Vocational training services	Land for enterprises
	Bình Tú	Education services	Health services	Vocational training services
	Bình Sa	Education services	Health services	Vocational training services
	Bình Hải	Roads	Health services	Vocational training services
	Bình Quế	Education services	Health services	Vocational training services
	Bình An	Vocational training services	Land for housing	Health services
Bình Trung	Education services	Health services	Provincial policy	
Bình Nam	Roads	Health services	Education services	
Huyện Tiên Phước	Tiên Kỳ	Roads	Power supply	Vocational training services
	Tiên Sơn	Education services	Health services	Vocational training services
	Tiên Hà	Roads	Health services	Education services
	Tiên Cẩm	Vocational training services	Education services	Health services
	Tiên Châu	Vocational training services	Education services	Health services
	Tiên Lãnh	National policy	Provincial policy	Health services
	Tiên Ngọc	Health services	Education services	National policy
	Tiên Hiệp	Roads	Health services	Education services
	Tiên Cảnh	Provincial policy	Health services	Education services
	Tiên Mỹ	Roads	Power supply	Vocational training services
	Tiên Phong	Health services	Roads	Provincial policy
	Tiên Thọ	Vocational training services	Roads	Health services
	Tiên An	Health services	Roads	Education services
	Tiên Lộc	Health services	Roads	Education services
Tiên Lập	Health services	Education services	Roads	

District / Commune		First Priority	Second Priority	Third Priority
Huyện Bắc Trà My	Trà My	Roads	Education services	Health services
	Trà Kót	Roads	Power supply	Education services
	Trà Nú	Roads	Power supply	National policy
	Trà Đông	Roads	Power supply	Health services
	Trà Dương	Roads	Health services	National policy
	Trà Giang	Roads	Power supply	Education services
	Trà Bui	Roads	Power supply	Health services
	Trà Đốc	Roads	Power supply	Health services
	Trà Tân	Roads	Power supply	Education services
	Trà Giác	Roads	Education services	Provincial policy
	Trà Giáp	Roads	Education services	National policy
	Trà Ka	Roads	Power supply	Environmental protection
	Trà Sơn	Roads	Health services	Power supply
	Huyện Nam Trà My	Trà Leng	Roads	Power supply
Trà Đơn		Power supply	Education services	Health services
Trà Tập		Roads	Power supply	National policy
Trà Mai		Roads	Power supply	Provincial policy
Trà Cang		Roads	Power supply	Health services
Trà Linh		Roads	Power supply	Health services
Trà Nam		Roads	Health services	Education services
Trà Đơn		Roads	Power supply	Health services
Trà Vân		Roads	Power supply	Health services
Trà Vinh		Roads	Power supply	Health services
Huyện Núi Thành	Núi Thành	Vocational training services	Health services	Water supply
	Tam Xuân I	Roads	Education services	Vocational training services
	Tam Xuân li	Education services	Health services	Provincial policy
	Tam Tiến	National policy	Vocational training services	Provincial policy
	Tam Sơn	Provincial policy	Vocational training services	National policy
	Tam Thạnh	Land for enterprises	Roads	Education services
	Tam Anh Bắc	Education services	Vocational training services	National policy
	Tam Anh Nam	Provincial policy	Environmental protection	Vocational training services
	Tam Hoà	Vocational training services	Provincial policy	National policy
	Tam Hiệp	Education services	Vocational training services	Provincial policy
	Tam Hải	Vocational training services	Education services	Land for enterprises
	Tam Giang	Education services	Health services	Land for enterprises
	Tam Quang	Education services	National policy	Provincial policy
	Tam Nghĩa	Vocational training services	Land for enterprises	Roads
	Tam Mỹ Tây	Provincial policy	Land for enterprises	Vocational training services
	Tam Mỹ Đông	Education services	National policy	Provincial policy
	Tam Trà	Education services	National policy	Environmental protection
Huyện Nông Sơn	Quế Trung	Roads	Provincial policy	Health services
	Quế Ninh	Roads	Health services	Environmental protection
	Quế Lộc	Provincial policy	National policy	Health services
	Quế Phước	Vocational training services	Provincial policy	National policy
	Quế Lâm	National policy	Provincial policy	Vocational training services
	Sơn Viên	Health services	Provincial policy	National policy
Huyện Phú Ninh	Phước Ninh	Roads	Vocational training services	National policy
	Tam Thành	Provincial policy	Education services	Roads
	Tam An	Education services	Health services	Power supply
	Tam Đản	Provincial policy	Education services	Roads
	Tam Lộc	Power supply	Provincial policy	Education services
	Tam Phước	Education services	Health services	Provincial policy
	Tam Vinh	Education services	Provincial policy	Vocational training services
	Tam Thái	Health services	Education services	Provincial policy
	Tam Đại	Health services	Vocational training services	Education services
Tam Dân	Education services	Power supply	Roads	
Tam Lãnh	Roads	Health services	Education services	

4. Perceived Environmental Problems

Table 4.1

1 = No problem at all, 2 = Fair, 3 = Emerging problem, 4 = Significant problem, 5 = Very severe problem

Environmental Problems Identified by Commune

District / Commune	Groundwater Pollution	Surface Water Pollution	Saline Intrusion	Soil Pollution	Solid Waste	Air Pollution	Deforestation	Soil Erosion	Landslide	Desertification	Flooding		
											Gradual Inundation	Flash Floods	Storm Surges
Tân Thành	1	1	1	1	1	1	1	1	1	1	2	2	2
Phước Hoà	1	1	1	1	1	1	1	1	1	1	2	2	2
An Mỹ	1	1	1	1	1	1	1	1	1	1	2	2	2
Hoà Hương	1	1	1	1	1	1	1	1	1	1	2	2	2
An Xuân	1	1	1	1	1	1	1	1	1	1	2	2	2
An Sơn	1	1	1	1	1	1	1	1	1	1	2	2	2
Trường Xuân	1	1	1	1	1	1	1	1	1	1	2	2	2
An Phú	1	1	1	1	1	1	1	1	1	1	2	2	2
Tam Thanh	1	1	1	1	1	1	1	1	1	1	2	2	2
Tam Thăng	1	1	1	1	1	2	1	1	1	1	2	2	2
Tam Phú	1	1	1	1	1	1	1	1	1	1	2	2	2
Hoà Thuận	1	1	1	1	1	1	1	1	1	1	2	2	2
Tam Ngọc	1	1	1	1	1	1	1	1	1	1	2	2	2
Thành Phố Tam Kỳ	1.0	1.0	1.0	1.0	1.0	1.1	1.0	1.0	1.0	1.0	2.0	2.0	2.0
Minh An	1	1	1	1	1	2	1	1	1	1	3	2	2
Tân An	1	1	1	1	1	2	1	1	1	1	2	2	2
Cầm Phô	1	1	1	1	1	2	1	1	1	1	2	2	2
Thanh Hà	1	1	1	1	1	2	1	1	1	1	3	2	2
Sơn Phong	1	1	1	2	1	2	1	1	1	1	2	2	2
Cầm Châu	1	1	1	1	1	2	1	1	1	1	3	2	2
Cửa Đại	1	1	1	1	1	2	1	1	1	1	2	2	3
Cầm An	1	1	1	2	2	2	1	1	1	1	2	2	2
Cầm Hà	1	1	1	2	1	2	1	1	2	1	3	2	2
Cầm Kim	1	1	1	1	1	2	1	1	1	1	2	2	2
Cầm Nam	1	1	1	1	2	1	2	1	1	1	3	2	2
Cầm Thanh	1	1	1	2	1	2	1	1	1	1	2	2	2
Tân Hiệp	2	2	2	2	1	2	2	1	1	1	2	2	2
Phố Cổ Hội An	1.1	1.1	1.1	1.4	1.2	1.9	1.2	1.0	1.1	1.0	2.4	2.0	2.1
Ch' Ôm	1	1	1	2	1	2	2	2	1	1	1	3	1
Ga Ry	1	1	1	2	1	2	2	2	2	1	1	3	2
A Xan	1	1	1	2	1	1	3	2	2	1	1	2	1
Tr' Hy	1	1	1	2	2	2	2	2	2	1	1	3	2
Lăng	2	2	1	2	2	2	2	2	2	1	1	2	2
A Nông	1	1	1	2	2	1	2	2	2	1	1	3	2
A Tiếng	1	1	1	2	2	2	2	2	1	1	1	2	1
Bhallaê	1	1	1	2	1	2	2	2	2	1	1	2	1
A Vương	1	1	1	1	1	1	2	2	2	1	1	4	1
Dang	1	1	1	1	1	1	2	2	2	1	1	3	1
Huyện Tây Giang	1.1	1.1	1.0	1.8	1.4	1.6	2.1	2.0	1.8	1.0	1.0	2.7	1.4
Prao	1	1	1	1	1	1	2	3	1	1	2	2	1
Tà Lu	1	1	1	1	1	1	2	2	2	1	2	2	1
Sông Kôn	1	1	1	1	1	1	3	3	2	1	2	2	1
Jơ Ngây	1	1	1	1	1	1	2	2	2	1	1	3	1
A Ting	1	1	1	1	1	1	2	2	2	1	2	2	1
Tư	1	1	1	1	1	1	3	3	3	1	1	4	1
Ba	1	1	1	1	1	1	3	3	3	1	1	4	1
A Rooi	1	1	1	1	1	1	2	3	3	1	2	3	1
Za Hung	1	1	1	1	1	1	2	3	2	1	1	4	1
Mà Cooih	1	1	1	1	1	1	3	3	2	1	1	4	1
Ka Dâng	1	1	1	1	1	1	4	4	2	1	1	4	1
Huyện Đông Giang	1.0	1.0	1.0	1.0	1.0	1.0	2.5	2.8	2.2	1.0	1.5	3.1	1.0
Ái Nghĩa	2	2	1	2	3	2	1	2	2	1	2	3	1
Đại Sơn	1	1	1	1	1	1	3	3	2	1	2	3	1
Đại Lãnh	1	1	1	2	1	1	3	3	3	1	2	3	1
Đại Hùng	1	1	1	2	1	1	2	3	2	1	2	3	1
Đại Hồng	1	1	1	2	1	1	3	3	2	1	2	2	1
Đại Đồng	1	1	1	1	2	1	2	2	2	1	2	2	1
Đại Quang	1	2	1	2	2	1	2	3	3	1	2	3	1
Đại Nghĩa	1	1	1	1	2	1	2	2	2	1	2	2	1
Đại Hiệp	1	1	1	2	3	3	2	2	2	1	2	2	1
Đại Thạnh	1	1	1	1	1	1	3	3	3	1	2	2	1
Đại Chánh	1	1	1	1	1	1	3	2	2	1	2	2	1
Đại Tân	1	1	1	1	1	1	2	3	2	1	1	3	1
Đại Phong	1	1	1	2	2	2	2	3	3	1	2	3	1
Đại An	1	2	1	2	2	2	1	3	2	1	2	2	1
Đại Minh	2	2	1	2	2	2	1	2	2	1	2	2	1
Đại Thăng	1	1	1	2	2	1	2	2	2	1	2	2	1
Đại Cường	1	1	1	2	2	2	1	3	3	1	2	3	1
Đại Hòa	1	1	1	2	2	3	2	2	2	1	2	2	1
Huyện Đại Lộc	1.1	1.2	1.0	1.7	1.7	1.5	2.1	2.6	2.3	1.0	1.9	2.4	1.0

District / Commune	Groundwater Pollution	Surface Water Pollution	Saline Intrusion	Soil Pollution	Solid Waste	Air Pollution	Deforestation	Soil Erosion	Landslide	Desertification	Flooding		
											Gradual Inundation	Flash Floods	Storm Surges
Vĩnh Điện	2	2	1	2	2	2	1	2	2	1	3	2	1
Điện Tiến	1	1	1	2	2	2	2	2	2	2	2	2	1
Điện Hòa	2	2	1	2	2	2	2	2	2	1	4	2	1
Điện Thăng Bắc	1	2	1	2	2	2	2	2	2	1	4	2	1
Điện Thăng Trung	1	2	1	2	2	2	2	2	2	1	2	2	1
Điện Thăng Nam	1	1	1	2	2	2	1	2	2	2	2	2	2
Điện Ngọc	2	2	2	2	2	3	1	2	2	1	2	2	2
Điện Hồng	1	1	1	1	1	1	3	2	2	2	2	2	1
Điện Thọ	1	1	1	1	1	1	2	2	2	2	4	2	1
Điện Phước	1	1	1	1	1	1	2	2	2	2	2	2	1
Điện An	1	1	1	2	2	1	1	2	2	2	2	2	2
Điện Nam Bắc	1	1	1	2	2	2	1	2	2	1	2	2	2
Điện Nam Trung	1	1	1	2	2	1	1	2	2	1	2	2	1
Điện Nam Đông	1	1	1	1	2	2	1	2	2	1	3	2	1
Điện Dương	2	2	2	2	3	2	2	2	2	1	2	2	2
Điện Quang	2	2	1	2	2	2	2	2	2	2	2	2	1
Điện Trung	1	1	1	1	1	2	1	1	1	1	2	2	1
Điện Phong	1	1	1	2	2	2	2	2	2	2	2	2	1
Điện Minh	2	2	1	2	1	2	1	2	2	1	2	2	1
Điện Phương	1	2	1	1	2	2	1	2	2	1	4	2	1
Huyện Điện Bàn	1.3	1.5	1.1	1.7	1.8	1.8	1.6	2.0	2.0	1.4	2.5	2.0	1.3
Nam Phước	1	2	1	2	2	2	1	2	1	1	2	2	1
Duy Thu	1	1	1	2	2	2	1	2	2	1	2	2	1
Duy Phú	1	1	1	1	2	2	3	2	2	1	1	2	1
Duy Tân	1	1	1	1	2	1	3	2	2	1	1	2	1
Duy Hoà	2	2	1	2	2	2	2	2	1	1	2	1	1
Duy Châu	1	2	1	2	2	2	1	2	1	1	2	1	1
Duy Trinh	2	2	1	1	2	2	1	1	1	1	2	1	1
Duy Sơn	2	2	1	2	2	2	2	2	2	1	2	1	1
Duy Trung	2	2	1	2	2	2	1	1	1	1	2	1	1
Duy Phước	1	1	1	2	2	2	1	1	1	1	2	1	1
Duy Thành	2	2	1	1	2	2	1	1	1	1	2	1	1
Duy Vinh	1	2	2	1	2	2	2	2	2	2	1	1	2
Duy Nghĩa	1	2	2	1	2	2	3	3	2	2	1	1	2
Duy Hải	1	1	2	1	1	1	3	3	2	2	1	1	2
Huyện Duy Xuyên	1.4	1.6	1.2	1.5	1.9	1.8	1.8	1.9	1.5	1.2	1.6	1.3	1.2
Thị Trấn Đông Phú	1	1	1	1	1	2	2	2	2	1	1	3	1
Quê Xuân 1	1	2	1	1	1	2	2	2	2	1	1	2	1
Quê Xuân 2	1	2	1	2	1	2	2	2	2	1	1	3	1
Quê Phú	1	1	1	1	1	1	3	2	2	1	1	2	1
Quê Cường	1	1	1	2	1	1	2	2	2	1	2	3	2
Quê Hiệp	1	1	1	2	1	2	2	2	2	1	1	3	1
Quê Thuận	1	1	1	1	1	1	3	2	2	1	1	3	1
Phú Thọ	1	1	1	1	1	1	2	1	1	1	2	3	2
Quê Long	1	1	1	1	1	1	2	2	2	1	2	3	2
Hương An	1	1	1	2	2	2	2	2	2	1	2	3	2
Quê Châu	1	1	1	1	1	1	1	1	1	1	2	2	2
Quê Phong	1	1	1	1	1	2	2	2	2	1	2	2	2
Quê An	1	1	1	1	1	1	1	2	2	1	2	2	2
Quê Minh	1	1	1	1	1	1	1	2	2	1	2	3	2
Huyện Quê Sơn	1.0	1.1	1.0	1.3	1.1	1.4	1.9	1.9	1.9	1.0	1.6	2.6	1.6
Thạnh Mỹ	1	1	1	1	1	1	2	2	3	1	2	3	1
La Êe	1	1	1	1	1	1	4	3	2	1	1	3	1
Zuôi	1	1	1	1	1	1	4	3	3	1	1	4	1
La Dêê	1	1	1	1	2	1	3	3	3	1	1	4	1
Chà Vài	1	1	1	1	1	1	3	3	3	1	1	4	1
Tà Bình	1	1	1	1	1	1	4	4	4	1	1	4	1
Cà Dy	1	1	1	1	1	1	4	3	3	1	1	4	1
Đac Pree	1	1	1	1	1	1	4	2	4	1	1	4	1
Đac Pring	1	1	1	1	1	1	4	2	4	1	1	4	1
Huyện Nam Giang	1.0	1.0	1.0	1.0	1.1	1.0	3.6	2.8	3.2	1.0	1.1	3.8	1.0
Phước Hoà	1	1	1	2	2	2	2	2	2	1	1	4	2
Khâm Đức	1	1	1	1	1	2	2	2	2	1	2	3	2
Phước Xuân	1	1	1	1	1	2	3	2	2	1	1	2	1
Phước Hiệp	1	1	1	2	1	1	2	2	2	1	1	3	1
Phước Đức	1	1	1	1	1	2	2	2	2	1	2	3	1
Phước Năng	1	1	1	1	1	1	2	2	2	1	1	3	2
Phước Mỹ	1	1	1	2	1	2	2	2	2	1	1	4	1
Phước Chánh	1	1	1	1	1	2	2	2	2	1	1	3	1
Phước Công	1	1	1	2	1	2	2	2	2	1	1	2	1
Phước Kim	1	1	1	2	1	1	2	2	2	1	2	3	1
Phước Lộc	1	1	1	2	2	2	2	2	2	1	1	3	1
Phước Thành	1	1	1	1	1	1	2	2	1	1	2	2	1
Huyện Phước Sơn	1.0	1.0	1.0	1.5	1.2	1.7	2.1	2.0	1.9	1.0	1.3	2.9	1.3
Hiệp Hòa	1	1	1	1	1	1	2	3	3	1	1	4	1
Hiệp Thuận	1	1	1	1	1	1	2	2	3	1	2	2	1

District / Commune	Groundwater Pollution	Surface Water Pollution	Saline Intrusion	Soil Pollution	Solid Waste	Air Pollution	Deforestation	Soil Erosion	Landslide	Desertification	Flooding		
											Gradual Inundation	Flash Floods	Storm Surges
Quê Thọ	1	1	1	1	1	1	2	2	3	1	1	2	1
Bình Lâm	1	1	1	1	1	1	4	4	4	1	1	4	1
Sông Trà	1	1	1	1	1	1	2	3	3	1	1	3	1
Phước Trà	1	1	1	1	1	1	2	3	3	1	1	4	1
Phước Già	1	1	1	1	1	1	3	3	3	1	1	4	1
Quê Bình	1	1	1	1	1	1	2	2	2	1	2	2	1
Quê Lưu	1	1	1	1	1	1	3	4	4	1	1	3	1
Thăng Phước	1	1	1	1	1	1	2	3	3	1	1	4	1
Bình Sơn	1	1	1	1	1	1	3	3	3	1	1	3	1
Tân An	1	1	1	1	1	1	2	2	2	1	1	2	1
Huyện Hiệp Đức	1.0	1.0	1.0	1.0	1.0	1.0	2.4	2.8	3.0	1.0	1.2	3.1	1.0
Hà Lam	1	1	1	2	2	2	1	2	2	1	2	2	2
Bình Dương	1	1	2	2	2	2	2	2	2	1	1	1	2
Bình Giang	1	1	2	2	2	2	2	2	2	2	2	2	2
Bình Nguyên	2	2	2	2	2	2	2	2	2	2	2	2	1
Bình Phục	2	2	2	2	2	2	1	1	1	1	2	1	1
Bình Triều	1	1	1	2	2	2	2	2	2	1	2	2	2
Bình Đào	1	1	1	1	1	1	2	2	2	2	2	2	2
Bình Minh	1	1	2	2	2	2	2	2	2	2	2	2	2
Bình Lãnh	2	2	1	2	1	1	3	3	2	1	2	3	1
Bình Trị	2	2	1	2	2	2	2	2	2	1	2	2	2
Bình Định Bắc	2	2	1	2	2	2	3	2	2	1	2	2	1
Bình Định Nam	2	2	1	1	1	1	2	2	2	2	2	2	1
Bình Quý	1	1	1	1	2	1	2	2	2	1	2	2	2
Bình Phú	1	1	1	2	2	1	2	1	1	1	2	2	2
Bình Chánh	1	1	1	2	2	2	2	2	2	2	2	2	2
Bình Tú	1	1	1	2	2	2	2	3	3	1	2	2	1
Bình Sa	1	1	1	2	2	2	2	2	2	1	2	2	2
Bình Hải	1	1	2	2	1	1	3	2	2	1	2	2	2
Bình Quế	2	2	1	2	2	2	3	3	2	2	2	2	1
Bình An	1	1	1	2	2	2	2	2	2	1	2	2	1
Bình Trung	1	1	1	2	2	2	2	2	2	1	2	2	1
Bình Nam	1	1	2	2	2	2	2	2	2	1	2	2	2
Huyện Thăng Bình	1.3	1.3	1.3	1.9	1.8	1.7	2.1	2.0	2.0	1.3	2.0	2.0	1.6
Tiên Kỳ	1	1	1	1	1	1	1	1	1	1	2	3	2
Tiên Sơn	1	1	1	1	1	1	1	1	1	1	2	3	2
Tiên Hà	2	2	1	2	1	2	2	1	2	1	2	3	2
Tiên Cẩm	2	2	1	1	1	1	1	1	1	1	2	3	2
Tiên Châu	2	1	1	2	1	2	2	1	1	1	2	2	2
Tiên Lãnh	2	1	1	1	1	2	1	1	2	1	2	3	2
Tiên Ngọc	2	1	1	2	1	2	1	1	2	1	2	2	2
Tiên Hiệp	2	1	1	1	1	1	1	2	2	1	2	2	2
Tiên Cảnh	2	1	1	1	1	1	1	1	1	1	2	3	2
Tiên Mỹ	2	1	1	2	1	2	1	2	2	1	2	2	2
Tiên Phong	2	1	1	1	1	2	1	1	1	1	2	3	2
Tiên Thọ	1	1	1	1	1	1	1	1	1	1	2	2	2
Tiên An	2	1	1	1	1	2	1	2	2	1	2	3	2
Tiên Lộc	2	1	1	1	1	2	2	1	1	1	2	2	2
Tiên Lập	1	1	1	1	1	1	1	1	1	1	2	3	2
Huyện Tiên Phước	1.7	1.1	1.0	1.3	1.0	1.5	1.2	1.2	1.4	1.0	2.0	2.6	2.0
Trà My	1	1	1	1	1	1	2	2	2	1	2	2	1
Trà Kót	1	1	1	1	1	1	2	3	3	1	2	4	1
Trà Núi	1	1	1	1	1	1	2	3	3	1	1	4	1
Trà Đông	1	1	1	1	1	1	4	4	4	1	2	3	1
Trà Dương	1	1	1	1	1	1	2	3	3	1	1	3	1
Trà Giang	1	1	1	1	1	1	2	3	2	1	2	4	1
Trà Bui	1	1	1	1	1	1	3	3	3	1	2	4	1
Trà Đốc	1	1	1	1	1	1	3	3	3	1	1	3	1
Trà Tân	1	1	1	1	1	1	3	3	3	1	2	4	1
Trà Giác	1	1	1	1	1	1	2	3	3	1	2	4	1
Trà Giáp	1	1	1	1	1	1	4	4	2	1	2	3	1
Trà Ka	1	1	1	1	1	1	3	3	3	1	2	4	1
Trà Sơn	1	1	1	1	1	1	2	2	2	1	1	2	1
Huyện Bắc Trà My	1.0	1.0	1.0	1.0	1.0	1.0	2.6	3.0	2.8	1.0	1.7	3.4	1.0
Trà Leng	1	1	1	1	1	1	2	3	3	1	2	3	1
Trà Đơn	1	1	1	1	1	1	2	2	2	1	2	2	1
Trà Tập	1	1	1	1	1	1	2	3	3	1	1	2	1
Trà Mai	1	1	1	1	1	1	2	2	2	1	1	2	1
Trà Cang	1	1	1	1	1	1	4	4	4	1	2	4	1
Trà Linh	1	1	1	1	1	1	3	3	3	1	2	3	1
Trà Nam	1	1	1	1	1	1	3	3	3	1	2	3	1
Trà Đơn	1	1	1	1	1	1	2	3	3	2	2	3	1
Trà Vân	1	1	1	1	1	1	2	3	3	1	2	3	1
Trà Vinh	1	1	1	1	1	1	4	4	4	1	2	4	1
Huyện Nam Trà My	1.0	1.0	1.0	1.0	1.0	1.0	2.6	3.0	3.0	1.1	1.8	2.9	1.0
Núi Thành	1	1	1	1	2	2	2	1	1	2	2	3	1

District / Commune	Groundwater Pollution	Surface Water Pollution	Saline Intrusion	Soil Pollution	Solid Waste	Air Pollution	Deforestation	Soil Erosion	Landslide	Desertification	Flooding		
											Gradual Inundation	Flash Floods	Storm Surges
Tam Xuân I	1	1	1	1	1	1	1	1	1	1	2	2	2
Tam Xuân li	1	1	1	1	1	1	1	2	2	1	2	2	2
Tam Tiến	1	2	2	1	1	1	1	1	1	1	2	2	2
Tam Sơn	2	1	1	1	1	1	1	2	2	1	2	3	2
Tam Thạnh	2	1	1	1	1	1	1	1	1	1	2	2	2
Tam Anh Bắc	2	2	2	1	1	1	1	1	1	1	2	2	2
Tam Anh Nam	2	2	2	1	1	1	1	1	1	1	2	2	2
Tam Hoà	1	2	2	1	1	1	1	1	1	1	2	2	2
Tam Hiệp	2	2	1	1	1	1	1	1	1	1	2	2	2
Tam Hải	2	2	2	1	1	2	1	1	1	1	2	2	3
Tam Giang	1	2	2	1	1	2	1	1	1	1	2	2	3
Tam Quang	1	1	2	2	1	2	1	1	1	1	2	2	3
Tam Nghĩa	1	1	1	2	1	2	2	2	2	2	2	2	2
Tam Mỹ Tây	1	1	1	2	2	2	2	2	2	2	2	3	2
Tam Mỹ Đông	1	1	1	2	1	1	2	2	2	2	2	3	2
Tam Trà	3	1	1	1	1	1	2	4	3	1	1	2	1
Huyện Núi Thành	1.5	1.4	1.4	1.2	1.1	1.4	1.3	1.5	1.4	1.2	1.9	2.2	2.1
Quế Trung	1	1	1	1	1	1	1	1	1	1	1	3	2
Quế Ninh	1	1	1	1	1	1	1	2	2	1	2	2	2
Quế Lộc	1	1	1	1	1	1	1	1	1	1	2	3	2
Quế Phước	1	1	1	1	1	1	1	1	1	1	2	2	2
Quế Lâm	1	1	1	1	1	2	2	2	2	1	2	2	2
Sơn Viên	1	1	1	2	1	2	2	2	2	1	2	2	2
Phước Ninh	1	1	1	1	1	1	1	1	1	1	2	2	2
Huyện Nông Sơn	1.0	1.0	1.0	1.1	1.0	1.3	1.3	1.4	1.4	1.0	1.9	2.3	2.0
Tam Thành	1	1	1	2	1	2	3	2	2	1	1	2	1
Tam An	1	1	1	1	1	1	2	2	2	1	1	2	1
Tam Đan	1	1	1	2	2	2	2	2	2	1	1	3	1
Tam Lộc	2	2	1	1	1	1	2	2	2	1	1	3	1
Tam Phước	1	1	1	1	1	1	2	2	2	1	2	3	2
Tam Vinh	1	1	1	2	1	2	2	2	1	1	1	3	1
Tam Thái	1	1	1	1	1	1	2	2	2	1	1	3	1
Tam Đại	2	2	1	1	1	1	2	2	2	1	2	3	1
Tam Dân	1	1	1	2	2	2	2	2	1	1	1	3	2
Tam Lãnh	1	2	1	2	1	2	2	2	2	1	1	3	1
Huyện Phú Ninh	1.2	1.3	1.0	1.5	1.2	1.5	2.1	2.0	1.8	1.0	1.2	2.8	1.2
Total	1.2	1.2	1.1	1.4	1.3	1.4	1.9	2.0	1.9	1.1	1.8	2.5	1.4

5. Development Constraints and Opportunities

Table 5.1

1 = No obstacle, 2 = Minor obstacle, 3 = Moderate obstacle, 4 = Major obstacle, 5 = Severe obstacle

Constraints to Development Identified by Commune

District / Commune	Infrastructure and Service Factors						Location and Environmental Factors													Required Inputs to Facilitate Development									
	Road Access	Power Supply	Water Supply	Drainage	Education Services	Health Services	Remoteness of Commune	Pollution						Deforestation	Soil Erosion	Landslide	Desertification	Flooding			Storm	Land for Agricultural Production	Land for Housing	Land for Enterprises	Skilled Labor	Knowledge and Capacity of People	Access to Credit	Price of Physical Inputs	
								Ground Water Pollution	Surface Water Pollution	Saline Intrusion	Soil Pollution	Solid Waste	Air Pollution					Gradual Inundation	Flash Flood	Storm Surges									
Tân Thạnh	1	2	2	2	1	1	1	1	1	1	1	1	1	1	1	1	1	2	2	2	4	1	2	2	4	4	4	4	4
Phước Hoà	1	2	2	2	2	2	1	1	1	1	1	1	1	1	1	1	1	1	1	1	4	1	2	3	4	4	4	4	4
An Mỹ	1	2	2	2	2	2	1	1	1	1	1	1	1	1	1	1	1	1	1	2	4	1	2	3	4	4	4	4	4
Hoà Hường	1	2	2	2	2	2	1	1	1	1	1	1	1	1	1	1	1	1	1	1	4	1	2	3	4	4	4	4	4
An Xuân	1	2	2	2	2	2	1	1	1	1	1	1	1	1	1	1	1	1	1	1	4	1	2	3	4	4	4	4	4
An Sơn	1	1	1	2	2	2	1	1	1	1	1	1	1	1	1	1	1	1	1	1	3	1	1	2	4	4	4	5	4
Trường Xuân	1	2	2	2	2	2	1	1	1	1	1	1	1	1	1	1	1	1	1	1	4	1	2	3	4	4	4	4	4
An Phú	1	2	2	2	2	2	1	1	1	1	1	1	1	1	1	1	1	1	1	1	4	1	2	3	4	4	4	4	4
Tam Thanh	3	3	3	3	4	3	2	1	1	1	1	1	2	1	1	1	1	3	3	3	4	2	3	2	4	4	4	4	4
Tam Thăng	2	2	2	2	3	3	1	1	1	1	1	1	1	1	1	1	1	3	3	3	4	2	3	2	4	4	4	4	4
Tam Phú	2	3	3	2	3	3	1	1	1	1	1	1	1	1	1	1	2	3	3	4	1	3	3	3	4	5	4	4	4
Hoà Thuận	2	2	2	2	1	1	1	1	1	1	1	1	1	1	1	1	2	2	3	4	1	2	2	3	4	4	4	4	4
Tam Ngọc	1	2	2	2	2	2	1	1	1	1	1	1	1	1	1	1	1	1	1	1	4	1	1	3	4	4	4	4	4
Thành Phố Tam Kỳ	1.4	2.1	2.1	2.1	2.2	2.1	1.1	1.0	1.0	1.0	1.0	1.1	1.0	1.0	1.0	1.0	1.5	1.6	1.8	3.9	1.2	2.1	2.6	3.8	4.0	4.2	4.0	4.0	4.0
Minh An	1	1	2	2	2	2	1	2	2	2	1	2	2	1	1	1	1	3	4	3	4	3	3	3	3	3	3	3	3
Tân An	2	1	2	1	2	3	1	1	1	1	1	1	2	1	1	1	1	4	4	4	4	3	4	4	3	3	3	3	3
Cẩm Phô	2	2	2	2	2	2	1	1	1	1	1	1	2	1	1	1	1	4	4	4	4	3	4	4	3	3	3	3	3
Thanh Hà	1	1	1	1	1	2	1	1	1	1	2	1	2	1	1	1	1	4	4	4	4	2	3	3	3	3	3	3	2
Sơn Phong	2	2	2	2	3	3	1	1	1	1	2	1	2	1	1	1	1	4	4	4	4	3	3	3	3	3	3	3	3
Cẩm Châu	2	1	2	2	2	2	1	1	1	1	2	1	2	1	1	1	1	4	4	4	4	3	4	4	3	3	3	3	3
Cửa Đại	1	1	2	2	3	3	1	2	1	3	1	1	3	1	1	1	1	4	4	4	4	4	4	3	3	3	3	3	3
Cẩm An	1	1	2	2	2	3	1	1	1	2	2	2	2	1	1	1	1	4	4	4	4	3	4	4	3	3	3	3	3
Cẩm Hà	1	1	2	2	3	3	1	1	1	2	2	1	2	1	1	2	1	4	4	4	4	3	4	4	3	3	3	3	3
Cẩm Kim	2	1	1	2	2	3	1	3	3	2	2	2	3	1	1	1	1	4	4	3	4	3	3	3	3	3	3	3	4
Cẩm Nam	1	1	1	1	2	3	1	1	1	1	2	1	3	1	1	1	1	4	4	4	4	3	3	3	3	3	3	3	3
Cẩm Thanh	1	1	2	2	2	3	1	1	1	2	2	2	3	1	1	1	1	4	4	4	4	3	3	3	3	3	3	3	3
Tân Hiệp	2	4	4	1	4	4	4	1	1	2	1	1	1	1	2	1	1	3	3	4	5	3	3	3	4	4	5	5	5
Phố Cổ Hội An	1.5	1.4	1.9	1.7	2.3	2.8	1.2	1.3	1.2	1.6	1.6	1.3	2.2	1.0	1.1	1.1	1.0	3.8	3.9	3.8	4.1	3.0	3.5	3.5	3.1	3.1	3.2	3.2	3.2
Ch' Ôm	3	4	3	1	4	4	4	3	2	1	1	1	2	4	4	4	1	3	4	1	4	2	3	3	4	3	4	3	3
Ga Rý	4	3	3	1	4	5	4	1	1	1	3	2	3	3	3	4	1	2	4	1	4	1	3	3	3	3	4	4	4
A Xan	4	5	2	1	4	3	4	2	1	1	2	1	1	4	4	3	1	2	4	1	4	1	3	3	4	4	4	4	4
Tr' Hy	4	4	3	2	5	4	4	1	1	1	3	2	2	3	4	4	1	1	5	1	5	1	2	3	4	4	4	4	4
Lăng	4	4	3	1	4	5	3	1	1	1	3	2	3	4	4	3	1	2	4	2	4	1	2	3	4	4	4	4	3
A Nông	5	4	3	1	4	4	5	1	1	1	2	2	2	3	3	3	1	2	4	1	4	1	3	3	4	3	4	4	4
A Tiếng	4	4	3	1	4	4	5	2	2	1	1	1	2	3	4	3	1	1	4	1	4	1	2	2	4	3	4	4	4
Bhallaê	5	4	2	2	4	4	4	2	1	1	1	1	2	4	3	4	1	3	4	1	4	2	3	3	4	4	4	4	3
A Vương	4	4	2	1	4	3	4	1	1	1	2	1	2	3	4	4	1	1	4	1	4	1	3	3	4	3	4	4	4
Dang	4	4	2	2	4	5	3	2	1	2	1	2	4	4	4	1	1	4	1	4	2	3	3	4	4	4	4	4	4
Huyện Tây Giang	4.1	4.0	2.6	1.3	4.1	4.1	4.0	1.6	1.2	1.0	2.0	1.4	2.1	3.5	3.7	3.6	1.0	1.8	4.1	1.1	4.1	1.3	2.7	2.9	3.9	3.5	4.0	3.6	3.6
Prao	4	4	3	1	4	4	4	1	1	1	1	1	1	2	4	3	1	1	3	1	1	4	4	4	5	5	3	3	3
Tà Lu	4	4	2	1	4	4	5	1	1	1	1	1	1	3	3	3	1	1	3	1	1	2	4	4	5	5	3	3	3
Sông Kôn	5	3	2	1	5	5	5	1	1	1	1	1	1	4	4	2	1	1	3	1	1	2	4	4	5	5	4	4	4
Jơ Ngây	5	4	2	1	5	5	5	1	1	1	1	1	1	3	3	3	1	2	3	1	1	2	4	4	5	5	4	3	3
A Ting	5	4	2	1	5	5	5	1	1	1	1	1	1	2	2	2	1	1	2	1	1	4	4	5	5	5	5	3	3
Tư	5	5	2	1	5	5	5	1	1	1	1	1	1	4	4	4	1	1	4	1	1	3	4	5	5	5	4	4	4
Ba	5	5	1	1	5	5	5	1	1	1	1	1	1	4	4	4	1	1	4	1	1	4	3	5	5	5	4	3	3
A Rooi	5	4	2	1	5	5	5	1	1	1	1	1	1	2	4	4	1	1	3	1	1	3	4	4	5	5	4	4	4
Za Hung	4	4	1	1	4	4	5	1	1	1	1	1	1	3	3	4	1	1	2	1	1	2	3	4	5	5	4	4	4
Mà Cooih	5	4	2	1	5	5	5	1	1	1	1	1	1	4	4	2	1	1	4	1	1	2	3	4	5	5	3	3	3
Ka Dâng	5	5	1	1	5	5	5	1	1	1	1	1	1	4	4	2	1	1	4	1	1	4	5	5	5	5	5	4	4
Huyện Đông Giang	4.7	4.2	1.8	1.0	4.7	4.7	4.9	1.0	1.0	1.0	1.0	1.0	1.0	3.2	3.5	3.0	1.0	1.1	3.2	1.0	1.0	2.9	3.8	4.4	5.0	5.0	3.9	3.5	3.5
Ái Nghĩa	1	1	2	2	2	2	1	1	1	1	2	4	2	1	2	3	1	2	3	1	2	3	1	2	3	3	2	2	2
Đại Sơn	4	3	3	1	3	3	5	1	1	1	1	1	4	4	2	1	1	4	1	1	3	2	4	5	5	4	4	4	4
Đại Lãnh	3	2	3	1	3	3	3	1	1	1	1	2	1	3	3	3	1	2	3	1	2	2	1	3	5	4	3	2	2
Đại Hưng	3	2	2	1	3	3	4	1	1	1	1	2	1	3	4	2	1	1	4	1	2	3	2	1	4	4	3	4	4
Đại Hồng	3	2	1	1	3	3	4	1	1	1	1	1	1	3	3	2	1	2	2	1	1	2	1	3	3	3	3	3	3
Đại Đồng	2	2	2	1	2	2	2	1	1	1	1	2	1	2	2	2	1	2	3	1	3	1	1	2	4	2	2	2	2
Đại Quang	2	1	2	1	2	2	2	1	1	1	2	2	2	3	3	4	1	2	4	1	3	2	1	3	2	3	2	2	2
Đại Nghĩa	1	1	1	1	2	2	1	1	1	1	2	2	2	2	2	2	1	2	2	1	3	1	1	3	2	3	2	2	2

District / Commune	Infrastructure and Service Factors							Location and Environmental Factors													Required Inputs to Facilitate Development								
	Road Access	Power Supply	Water Supply	Drainage	Education Services	Health Services	Remoteness of Commune	Pollution						Deforestation	Soil Erosion	Landslide	Desertification	Flooding			Storm	Land for Agricultural Production	Land for Housing	Land for Enterprises	Skilled Labor	Knowledge and Capacity of People	Access to Credit	Price of Physical Inputs	
								Ground Water Pollution	Surface Water Pollution	Saline Intrusion	Soil Pollution	Solid Waste	Air Pollution					Gradual Inundation	Flash Flood	Storm Surges									
Đại Hiệp	1	1	3	1	2	2	1	1	2	1	2	4	4	2	3	3	1	2	3	1	2	3	3	2	2	4	4	2	
Đại Thành	3	2	3	1	3	3	3	1	1	1	1	2	2	4	3	4	1	2	4	1	2	3	3	1	3	3	3	3	3
Đại Chánh	3	2	1	1	3	3	3	1	1	1	1	1	1	4	2	1	1	1	2	1	2	3	1	3	4	4	3	3	
Đại Tân	3	2	1	1	3	3	3	1	1	1	2	2	1	2	4	3	2	2	4	1	3	2	1	4	4	4	3	2	
Đại Phong	1	1	1	1	2	2	2	1	1	1	2	1	2	3	3	3	1	2	3	1	3	1	1	1	3	3	2	1	
Đại An	1	1	1	1	2	2	1	2	1	1	2	2	2	1	4	2	1	2	3	1	3	2	1	2	4	3	2	1	
Đại Minh	1	1	1	1	1	1	1	1	1	1	1	2	2	2	1	2	2	1	2	2	1	3	1	1	1	2	2	2	
Đại Thắng	2	1	2	1	2	2	1	1	1	1	2	2	2	2	2	2	1	2	2	1	2	1	1	2	3	3	3	3	
Đại Cường	1	1	1	1	1	1	1	2	2	1	2	2	2	1	4	4	1	2	4	1	3	1	1	1	3	3	2	2	
Đại Hòa	1	1	1	1	1	1	1	1	2	1	1	2	3	1	2	2	1	2	1	1	3	1	1	1	3	3	2	1	
Huyện Đại Lộc	2.0	1.5	1.7	1.1	2.2	2.2	2.2	1.1	1.2	1.0	1.6	2.0	1.8	2.3	2.9	2.6	1.1	1.8	2.9	1.0	2.4	1.9	1.3	2.2	3.3	3.3	2.6	2.3	
Vĩnh Điện	1	1	2	2	1	1	1	2	2	1	2	2	2	1	2	2	1	3	3	1	3	2	1	1	2	2	2	2	
Điện Tiến	2	1	2	2	2	2	3	3	2	1	2	2	2	2	2	2	2	2	2	1	3	2	1	1	3	3	2	2	
Điện Hòa	2	1	2	2	2	3	2	2	1	1	2	2	2	2	3	3	1	4	2	1	3	2	2	2	3	3	3	2	
Điện Thắng Bắc	1	1	1	3	2	2	1	2	2	1	2	2	2	2	3	3	1	3	3	1	3	2	2	2	3	3	3	2	
Điện Thắng Trung	1	1	4	3	2	2	1	2	2	1	2	2	2	1	3	3	1	3	2	1	3	2	2	2	3	3	1	1	
Điện Thắng Nam	1	1	1	3	2	2	1	2	2	1	2	2	1	1	2	2	1	3	2	1	3	2	2	2	3	3	1	1	
Điện Ngọc	1	1	4	4	2	1	1	3	3	2	3	3	3	1	2	2	1	3	3	2	4	2	2	1	4	3	3	2	
Điện Hồng	2	1	2	2	2	2	2	1	1	1	2	2	2	3	2	2	2	3	3	1	3	1	1	1	3	4	3	2	
Điện Thọ	2	1	1	3	2	2	2	2	1	1	1	1	1	2	2	2	1	4	2	1	2	1	1	1	3	3	3	2	
Điện Phước	1	1	1	2	3	2	3	3	1	2	1	2	2	2	2	1	3	3	1	3	1	1	1	1	3	3	2	2	
Điện An	1	1	2	2	2	2	1	2	2	1	2	2	2	2	3	2	1	3	1	1	3	1	1	1	2	3	2	2	
Điện Nam Bắc	1	1	1	1	2	1	1	2	2	1	2	2	2	1	2	2	1	3	3	3	3	3	3	3	3	3	2	2	
Điện Nam Trung	1	1	1	3	2	2	1	2	2	1	2	2	2	2	2	2	1	3	3	1	3	3	3	3	4	4	4	2	
Điện Nam Đông	1	1	2	2	3	3	1	2	2	2	2	2	2	2	1	1	3	2	2	3	2	2	2	3	3	1	1		
Điện Dương	2	1	3	2	3	3	2	2	2	2	2	3	2	2	2	2	2	2	2	2	3	3	2	2	3	3	3	2	
Điện Quang	2	1	1	2	2	2	2	2	1	2	2	2	2	2	2	1	2	2	1	3	3	3	3	2	3	3	2	2	
Điện Trung	1	1	1	2	2	2	1	2	2	1	2	2	2	2	2	1	2	2	1	3	1	1	1	1	3	4	2	2	
Điện Phong	2	1	1	2	2	2	2	2	2	1	2	1	1	2	1	1	1	2	2	1	3	1	1	1	3	3	2	2	
Điện Minh	1	-	1	2	2	2	1	1	1	1	2	2	2	1	2	2	2	2	2	1	3	2	1	1	3	3	3	2	
Điện Phương	1	1	1	2	2	2	1	2	2	1	2	2	2	1	2	2	1	4	2	1	3	1	1	1	3	3	3	2	
Huyện Điện Bàn	1.4	1.0	1.7	2.3	2.1	2.1	1.5	2.1	2.0	1.2	2.0	1.9	1.9	1.7	2.2	2.1	1.2	2.9	2.3	1.3	3.0	1.9	1.7	1.6	3.0	3.1	2.4	1.9	
Nam Phước	1	1	4	2	2	2	1	2	2	1	1	2	1	1	1	1	1	2	1	1	3	3	1	1	3	3	2	2	
Duy Thu	3	3	1	1	3	3	1	2	1	2	1	2	2	1	2	2	1	2	1	1	3	2	1	2	4	4	3	2	
Duy Phú	3	3	3	1	3	3	3	1	1	1	1	1	1	4	2	1	1	1	2	1	1	4	2	3	3	4	2	2	
Duy Tân	3	3	2	1	3	3	3	1	1	1	1	2	1	4	2	1	1	1	2	1	2	3	1	2	4	4	3	2	
Duy Hoà	2	2	1	1	2	2	2	2	2	1	1	1	1	2	1	1	1	2	1	1	2	1	1	2	3	2	2	2	
Duy Châu	2	2	1	1	3	3	2	1	2	1	1	2	2	1	2	1	1	2	1	1	3	2	1	2	3	3	3	2	
Duy Trình	1	1	1	1	2	2	1	2	2	1	1	2	1	1	1	1	1	2	1	1	3	2	1	3	3	3	2	2	
Duy Sơn	2	1	1	1	2	2	2	1	1	1	1	1	1	1	1	1	1	1	1	1	2	3	1	2	4	3	3	2	
Duy Trung	1	1	1	1	2	2	1	1	1	1	1	1	2	2	1	1	1	1	2	1	1	2	2	1	1	2	2	2	
Duy Phước	1	1	1	1	2	2	1	1	2	1	1	1	2	1	1	1	1	2	1	1	3	1	1	2	3	2	2	2	
Duy Thành	2	2	1	1	2	2	2	1	1	1	2	2	1	1	1	1	1	2	1	1	3	2	1	2	3	3	2	2	
Duy Vinh	2	2	1	1	2	2	2	2	2	1	1	1	1	1	1	1	2	1	1	3	2	1	2	3	2	2	2	2	
Duy Nghĩa	3	2	3	1	3	2	3	1	2	2	1	2	1	4	4	1	2	1	1	2	4	4	2	3	3	3	2	2	
Duy Hải	3	2	3	1	3	3	4	1	2	2	1	1	1	4	4	1	2	1	1	2	4	3	2	3	3	3	2	1	
Huyện Duy Xuyên	2.1	1.9	1.7	1.1	2.4	2.4	2.1	1.3	1.6	1.1	1.1	1.6	1.2	2.0	1.7	1.1	1.1	1.6	1.1	1.1	2.7	2.4	1.2	2.1	3.1	2.9	2.3	1.9	
Thị Trấn Đông Phú	4	4	2	1	3	4	4	2	2	1	1	1	3	3	4	4	1	2	4	2	4	1	1	1	4	4	4	3	
Quế Xuân 1	4	4	3	1	3	3	3	1	1	3	1	3	3	4	4	1	2	4	2	4	1	1	1	4	4	4	4	4	
Quế Xuân 2	3	3	2	1	4	4	3	1	1	1	2	1	3	4	4	4	1	2	4	1	4	1	3	3	4	4	4	3	
Quế Phú	4	4	1	1	4	4	4	2	1	1	1	1	3	3	3	3	1	1	4	1	4	1	2	2	3	4	4	3	
Quế Cường	3	3	2	1	3	3	4	1	1	1	2	1	2	3	3	3	1	2	4	1	4	1	2	2	3	3	4	4	
Quế Hiệp	4	4	2	1	4	4	3	2	2	1	1	1	2	4	4	3	1	1	4	1	4	2	2	2	4	4	4	3	
Quế Thuận	3	4	3	2	4	4	4	2	1	1	2	3	4	4	1	2	4	2	4	1	2	2	4	4	4	4	4	4	
Phú Thọ	3	3	2	1	3	3	4	2	2	1	3	1	3	3	4	4	1	1	4	1	4	2	2	3	4	4	4	3	
Quế Long	4	3	2	1	4	4	4	1	1	1	1	1	2	4	4	4	1	2	4	1	4	1	2	2	4	4	4	4	
Hương An	4	4	3	2	4	4	3	2	1	1	1	1	2	3	3	3	1	1	4	2	4	1	3	3	4	4	4	3	
Quế Châu	4	4	3	2	3	4	3	2	2	1	1	1	3	3	4	4	1	2	4	1	4	2	2	2	4	4	4	3	
Quế Phong	4	4	1	1	4	4	3	2	2	1	2	1	2	3	4	4	1	2	4	1	4	1	3	3	4	4	4	3	
Quế An	4	4	3	2	4	3	4	2	2	1	1	1	1	4	4	3	1	1	4	1	4	1	3	2	4	4	4	3	
Quế Minh	4	3	2	2	4	4	4	2	1	1	1	1	2	3	4	4	1	2	4	1	3	1	2	3	4	4	4	3	
Huyện Quế Sơn	3.7	3.6	2.2	1.4	3.6	3.7	3.6	1.7	1.4	1.0	1.6	1.0	2.4	3.3	3.8	3.6	1.0	1.6	4.0	1.3	3.9	1.2	2.1	2.3	3.9	3.9	3.9	3.3	
Thanh Mỹ	4	2	3	1	3	3	4	2	2	2	2	2	2	3	4	2	2	4	1	1	3	2	2	4	4	3	3		
La Êe	5	4	3	1	5	5	5	1	1	1	1	1	1	4	4	4	1	1	4	1	1	4	3	4	5	5	4	4	

District / Commune	Infrastructure and Service Factors						Location and Environmental Factors														Required Inputs to Facilitate Development										
	Road Access	Power Supply	Water Supply	Drainage	Education Services	Health Services	Remoteness of Commune	Pollution						Deforestation	Soil Erosion	Landslide	Desertification	Flooding			Storm	Land for Agricultural Production	Land for Housing	Land for Enterprises	Skilled Labor	Knowledge and Capacity of People	Access to Credit	Price of Physical Inputs			
								Ground Water Pollution	Surface Water Pollution	Saline Intrusion	Soil Pollution	Solid Waste	Air Pollution					Gradual Inundation	Flash Flood	Storm Surges											
Tiên Hiệp	4	3	3	3	4	4	4	2	1	1	1	1	1	1	2	2	2	2	1	2	3	4	4	1	1	1	4	4	4	4	4
Tiên Cảnh	4	4	4	2	4	4	4	2	1	1	1	1	1	1	2	2	2	2	1	3	3	4	4	1	1	1	4	4	4	4	4
Tiên Mỹ	4	4	4	3	4	4	4	2	1	1	1	1	1	2	2	2	2	1	3	3	3	5	1	1	4	4	4	4	4	4	
Tiên Phong	4	4	4	3	3	4	4	2	1	1	1	1	1	1	2	2	1	2	4	3	5	1	1	4	4	4	5	4	4	4	
Tiên Thọ	4	4	4	4	4	4	4	1	1	1	1	1	1	1	1	1	1	1	1	1	3	4	4	1	1	1	4	4	5	4	4
Tiên An	4	4	3	3	4	4	4	2	1	1	1	1	1	1	2	2	2	1	2	3	3	4	1	1	1	4	4	4	4	4	
Tiên Lộc	4	4	3	3	4	4	4	1	1	1	1	1	1	1	1	1	2	4	4	4	1	1	4	4	1	4	4	4	4	4	
Tiên Lập	4	4	3	3	4	4	4	2	1	1	1	1	1	1	1	1	1	2	4	3	4	1	1	1	4	4	4	4	4	4	
Huyện Tiên Phước	4.0	3.9	3.7	3.1	3.9	4.0	4.0	1.9	1.1	1.0	1.1	1.0	1.2	1.7	1.7	1.7	1.0	2.4	3.3	3.7	4.3	1.0	1.0	1.8	4.0	4.1	4.1	4.0	4.0	4.0	
Trà My	3	3	2	1	3	3	4	1	1	1	1	1	1	2	3	3	1	1	3	1	1	4	4	4	4	4	3	2	4	4	
Trà Kót	5	5	2	1	5	5	5	1	1	1	1	1	1	2	4	4	1	3	3	1	1	4	4	5	5	5	5	5	3	3	
Trà Núi	4	4	2	1	5	5	5	1	1	1	1	2	1	2	4	4	1	2	2	1	1	3	4	5	5	5	4	4	4	4	
Trà Đông	5	4	2	1	4	4	4	1	1	1	1	1	1	4	4	4	1	2	4	1	1	3	2	4	4	4	4	3	3	3	
Trà Dương	4	4	2	2	3	4	5	1	1	1	1	1	1	3	4	4	1	2	4	1	1	3	3	4	4	4	4	3	3	3	
Trà Giang	4	4	2	1	4	4	4	1	1	1	1	1	1	2	4	3	1	2	2	1	1	3	2	4	4	4	3	3	3	3	
Trà Bui	5	4	3	2	5	5	5	1	1	1	1	1	1	4	4	4	1	2	4	1	1	4	5	5	5	5	5	3	4	4	
Trà Đốc	5	4	2	2	5	5	5	1	1	1	1	1	1	4	4	4	1	2	4	1	1	3	4	5	5	5	5	3	3	3	
Trà Tân	4	5	2	1	5	5	5	1	1	1	1	1	1	4	4	4	1	2	4	1	1	3	3	5	5	5	5	4	4	4	
Trà Giác	5	5	2	1	5	5	5	1	1	1	1	1	1	3	4	4	1	2	4	1	1	4	5	5	5	5	5	3	4	4	
Trà Giáp	5	5	3	1	5	5	5	1	1	1	1	1	1	4	4	2	1	2	4	1	1	4	4	5	5	5	5	4	4	4	
Trà Ka	5	5	3	1	5	5	5	1	1	1	1	1	1	4	4	4	1	2	4	1	1	3	4	5	5	5	5	3	3	3	
Trà Sơn	4	4	2	1	4	4	5	1	1	1	1	1	1	2	2	2	1	2	2	1	1	3	3	4	4	4	4	4	4	4	
Huyện Bắc Trà My	4.5	4.3	2.2	1.2	4.5	4.5	4.8	1.0	1.0	1.0	1.0	1.1	1.0	3.1	3.8	3.5	1.0	2.0	3.4	1.0	1.0	3.4	3.6	4.6	4.6	4.5	3.4	3.5	3.5	3.5	
Trà Leng	5	4	2	1	5	5	5	1	1	1	1	1	1	2	4	4	1	2	4	1	1	3	4	5	5	5	5	3	4	4	
Trà Đơn	3	4	2	1	5	5	5	1	1	1	1	1	1	2	3	3	1	2	2	1	1	3	4	5	5	5	5	3	3	3	
Trà Tập	4	4	2	1	5	5	5	1	1	1	1	1	1	2	4	4	1	2	3	1	1	3	3	4	5	5	4	4	4	4	
Trà Mai	4	4	2	4	4	5	1	1	1	1	1	1	1	2	3	3	1	2	3	1	1	3	3	4	4	4	4	3	4	4	
Trà Cang	5	5	2	1	5	5	5	1	1	1	1	1	1	4	4	4	1	2	4	1	1	5	5	5	5	5	4	4	4	4	
Trà Linh	5	5	2	1	5	5	5	1	1	1	1	1	1	4	4	4	1	2	4	1	1	4	5	5	5	5	5	5	4	4	
Trà Nam	5	5	2	2	5	5	5	1	1	1	1	1	1	4	4	4	1	2	4	1	1	4	5	5	5	5	5	4	4	4	
Trà Đơn	5	5	3	1	5	5	5	1	1	1	1	1	1	3	4	4	1	2	4	1	1	4	5	5	5	5	5	4	3	3	
Trà Vân	5	5	3	1	5	5	5	1	1	1	1	1	1	3	4	4	1	1	4	1	1	2	3	5	5	5	5	3	4	4	
Trà Vinh	5	5	3	1	5	5	5	1	1	1	1	1	1	4	4	4	1	2	4	1	1	4	5	5	5	5	5	3	4	4	
Huyện Nam Trà My	4.6	4.6	2.3	1.4	4.9	5.0	4.6	1.0	1.0	1.0	1.0	1.0	1.0	3.0	3.8	3.8	1.0	1.9	3.6	1.0	1.0	3.5	4.2	4.8	4.9	4.9	3.6	3.8	3.8	3.8	
Núi Thành	1	1	1	1	1	1	1	1	1	1	1	1	1	1	1	1	1	1	2	2	1	5	3	3	4	4	4	4	4	4	
Tam Xuân I	1	1	1	1	1	1	2	1	1	1	1	1	1	1	1	1	1	1	2	2	1	4	3	1	2	4	4	4	4	4	
Tam Xuân li	1	2	2	2	3	3	2	2	2	2	1	1	1	1	2	2	1	2	2	2	2	3	3	3	5	5	5	5	3	3	
Tam Tiến	2	2	2	2	2	2	1	1	1	1	1	1	1	1	1	1	1	1	3	3	4	5	1	3	2	4	5	5	4	4	
Tam Sơn	4	4	4	3	4	4	4	4	1	1	1	1	1	3	4	4	1	4	4	2	4	4	4	1	4	4	4	4	4	4	
Tam Thạnh	4	4	4	4	4	4	4	1	1	1	1	1	1	4	4	4	1	4	4	1	4	3	3	3	5	5	5	5	5	5	
Tam Anh Bắc	2	2	2	2	2	2	1	1	1	1	1	1	1	1	1	1	1	3	3	4	5	2	2	2	4	4	5	5	5	5	
Tam Anh Nam	3	3	3	3	3	3	1	1	1	1	1	1	1	1	1	1	1	3	3	4	4	4	4	4	4	4	4	4	4	4	
Tam Hoà	1	1	3	3	4	4	1	1	1	1	1	1	1	1	1	1	1	3	4	5	5	1	4	3	4	4	4	5	4	4	
Tam Hiệp	1	1	1	1	2	2	1	1	1	1	1	1	1	1	1	1	1	1	4	5	5	5	2	3	4	5	5	5	5	5	
Tam Hải	1	2	2	2	2	3	1	1	1	1	1	1	1	1	1	1	1	3	4	5	5	1	3	3	4	4	4	4	5	5	
Tam Giang	1	1	1	2	3	3	1	1	1	1	1	1	1	1	1	1	1	3	4	5	5	1	1	1	4	5	4	5	5	5	
Tam Quang	1	1	2	3	3	3	2	1	1	1	1	1	1	1	1	1	1	3	4	5	5	1	1	1	4	5	5	5	5	5	
Tam Nghĩa	1	1	2	2	2	2	1	1	1	1	1	1	1	1	1	1	1	1	5	5	5	3	3	3	4	4	4	4	5	5	
Tam Mỹ Tây	4	4	4	3	4	4	4	4	1	1	1	1	1	4	4	4	1	4	4	4	5	1	1	1	4	4	4	4	5	5	
Tam Mỹ Đông	4	4	4	3	4	4	4	4	1	1	1	1	1	4	4	4	1	4	4	5	5	1	1	1	4	4	4	5	4	4	
Tam Trà	4	4	4	3	4	4	4	4	1	1	1	1	1	4	4	4	1	4	4	4	5	1	1	1	4	4	4	4	4	4	
Huyện Núi Thành	2.1	2.2	2.5	2.4	2.8	2.9	2.1	1.8	1.1	1.1	1.0	1.0	1.0	1.6	1.9	1.9	1.0	3.1	3.6	3.6	4.6	2.1	2.4	2.3	4.2	4.4	4.5	4.4	4.4	4.4	
Quế Trung	4	4	3	3	4	4	4	2	1	1	1	1	1	2	2	2	1	3	4	3	4	1	1	1	3	4	4	4	4	4	
Quế Ninh	4	4	2	2	4	4	4	2	1	1	1	1	1	1	1	1	1	3	3	4	4	1	1	1	3	4	4	4	3	3	
Quế Lộc	4	4	3	3	4	4	4	2	1	1	1	1	1	2	2	2	1	3	4	4	4	1	1	1	4	4	4	4	4	4	
Quế Phước	4	4	1	1	4	4	4	2	1	1	1	1	1	1	1	1	1	3	3	4	4	1	1	1	4	4	4	4	4	4	
Quế Lâm	4	4	3	3	3	3	4	1	1	1	1	1	1	1	1	1	1	2	3	3	4	1	1	1	3	4	4	4	4	4	
Sơn Viên	4	3	2	2	3	4	4	1	1	1	1	1	1	2	2	1	2	3	4	4	1	1	1	4	4	4	4	4	4	4	
Phước Ninh	3	4	3	3	4	4	4	2	1	1	1	1	1	2	2	2	1	3	3	3	4	1	1	1	3	4	4	4	4	3	
Huyện Nông Sơn	3.9	3.9	2.4	2.4	3.7	3.9	4.0	1.7	1.0	1.0	1.0	1.0	1.0	1.4	1.6	1.6	1.0	2.7	3.3	3.6	4.0	1.0	1.0	1.0	3.4	4.0	4.0	4.0	4.0	3.7</	

District / Commune	Infrastructure and Service Factors						Location and Environmental Factors														Required Inputs to Facilitate Development								
	Road Access	Power Supply	Water Supply	Drainage	Education Services	Health Services	Remoteness of Commune	Pollution							Deforestation	Soil Erosion	Landslide	Desertification	Flooding			Storm	Land for Agricultural Production	Land for Housing	Land for Enterprises	Skilled Labor	Knowledge and Capacity of People	Access to Credit	Price of Physical Inputs
								Ground Water Pollution	Surface Water Pollution	Saline Intrusion	Soil Pollution	Solid Waste	Air Pollution	Gradual Inundation					Flash Flood	Storm Surges									
Tam Phước	4	4	3	1	3	4	4	2	1	1	1	1	1	4	3	3	1	2	4	1	4	1	2	2	3	4	4	4	3
Tam Vinh	4	3	1	1	3	3	4	3	1	1	1	1	1	4	3	3	1	1	4	1	4	1	3	3	4	4	4	4	3
Tam Thái	4	4	3	1	4	4	3	2	2	1	1	1	2	4	4	4	1	1	4	1	4	1	2	2	4	3	4	4	4
Tam Đại	4	4	3	1	4	3	3	1	1	1	2	1	2	4	3	3	1	1	4	1	4	1	2	2	4	3	3	4	4
Tam Dân	4	3	1	1	3	4	4	2	2	1	1	1	1	4	4	4	1	3	4	1	4	1	1	1	4	4	4	4	3
Tam Lãnh	4	4	2	1	4	4	4	1	1	1	2	1	3	4	3	3	1	2	4	2	4	1	2	2	4	4	4	4	3
Huyện Phú Ninh	4.0	3.5	2.2	1.1	3.4	3.7	3.6	2.0	1.4	1.0	1.4	1.0	1.6	4.0	3.5	3.4	1.0	1.6	4.0	1.2	4.0	1.2	2.0	2.0	3.7	3.7	3.9	3.4	3.4
Total	3.0	2.9	2.2	1.7	3.3	3.3	3.0	1.5	1.3	1.1	1.4	1.3	1.5	2.4	2.6	2.5	1.1	2.1	3.1	1.8	3.1	2.1	2.2	2.7	3.8	3.8	3.5	3.1	3.1

Table 5.2
Main Constraints to Development

District / Commune	First Constraint	Second Constraint	Third Constraint	
Thành Phố Tam Kỳ	Tân Thành	Land for housing	Health services	Environmental protection
	Phước Hoà	Land for housing	Environmental protection	Provincial policy
	An Mỹ	Land for housing	Environmental protection	Vocational training services
	Hoà Hương	Environmental protection	Land for housing	Provincial policy
	An Xuân	Environmental protection	Health services	Land for housing
	An Sơn	Environmental protection	Land for housing	Vocational training services
	Trường Xuân	Health services	Environmental protection	Land for housing
	An Phú	Health services	Land for housing	Environmental protection
	Tam Thanh	Environmental protection	Health services	Land for housing
	Tam Thăng	Environmental protection	Health services	Education services
	Tam Phú	Provincial policy	Environmental protection	Vocational training services
	Hoà Thuận	Health services	Environmental protection	Land for housing
	Tam Ngọc	Health services	Land for housing	Environmental protection
	Phố Cổ Hội An	Minh An	Health services	Environmental protection
Tân An		Environmental protection	Health services	Provincial policy
Cấm Phố		Health services	Environmental protection	National Policy
Thanh Hà		Provincial policy	Environmental protection	Health services
Sơn Phong		Environmental protection	Health services	Provincial policy
Cấm Châu		Environmental protection	Provincial policy	National Policy
Cửa Đại		Environmental protection	Health services	Provincial policy
Cấm An		Environmental protection	Provincial policy	National Policy
Cấm Hà		Environmental protection	Provincial policy	Health services
Cấm Kim		Environmental protection	Provincial policy	National Policy
Cấm Nam		Provincial policy	Environmental protection	Health services
Cấm Thanh		Health services	Environmental protection	National Policy
Tân Hiệp		Environmental protection	Power supply	Water supply
Huyện Tây Giang	Ch' Ôm	Health services	Land for housing	Environmental protection
	Ga Rý	Land for housing	Provincial policy	Health services
	A Xan	Education services	Health services	Roads
	Tr' Hy	Health services	Roads	Environmental protection
	Lăng	Roads	Health services	Land for housing
	A Nông	Land for enterprises	Roads	Land for housing
	A Tiêng	Health services	Land for enterprises	Land for housing
	Bhallaê	Land for housing	Roads	Environmental protection
	A Vương	Land for enterprises	Land for housing	Health services
	Dang	Land for housing	Roads	Provincial policy
Huyện Đông Giang	Prao	Roads	Health services	Land for enterprises
	Tà Lu	Roads	Land for housing	National Policy
	Sông Kôn	Roads	Land for enterprises	Land for housing
	Jơ Ngây	Roads	Land for enterprises	Land for housing
	A Ting	Roads	Health services	Land for enterprises
	Tư	Roads	Land for enterprises	Land for housing
	Ba	Roads	Health services	Land for enterprises
	A Rơoi	Roads	Land for housing	Land for enterprises
	Za Hung	Land for enterprises	Roads	Land for housing
	Mà Cooih	Land for enterprises	Land for housing	Roads
Ka Dăng	Roads	Land for enterprises	Land for housing	
Huyện Đại Lộc	Ái Nghĩa	Health services	Vocational training services	Environmental protection
	Đại Sơn	Roads	Education services	Land for housing
	Đại Lãnh	Roads	Land for enterprises	Health services
	Đại Hưng	Roads	Land for enterprises	Health services
	Đại Hồng	Roads	Land for enterprises	Land for housing
	Đại Đồng	Health services	Provincial policy	Vocational training services
	Đại Quang	Education services	Health services	Other
	Đại Nghĩa	Education services	Health services	Water supply
	Đại Hiệp	Education services	Health services	Vocational training services
	Đại Thạnh	Roads	Land for housing	Land for enterprises
	Đại Chánh	Health services	Land for enterprises	Pollution control
	Đại Tân	Roads	Health services	Land for enterprises
	Đại Phong	Education services	Health services	Land for housing
	Đại An	Education services	Health services	Land for housing
	Đại Minh	Education services	Health services	Provincial policy
	Đại Thăng	Health services	Land for enterprises	Land for housing
	Đại Cường	Education services	Health services	Vocational training services
Đại Hòa	Education services	Provincial policy	Health services	

District / Commune	First Constraint	Second Constraint	Third Constraint	
Huyện Điện Bàn	Vĩnh Điện	Education services	Health services	Provincial policy
	Điện Tiến	Education services	Health services	Land for housing
	Điện Hòa	National Policy	Health services	Environmental protection
	Điện Thăng Bắc	Water supply	Health services	Education services
	Điện Thăng	Education services	Health services	Provincial policy
	Điện Thăng Nam	Education services	Health services	Water supply
	Điện Ngọc	Land for housing	Water supply	Environmental protection
	Điện Hồng	Education services	Health services	Water supply
	Điện Thọ	Water supply	Health services	Land for enterprises
	Điện Phước	Health services	National Policy	Land for housing
	Điện An	Education services	Water supply	Health services
	Điện Nam Bắc	Health services	Environmental protection	Education services
	Điện Nam Trung	Health services	Vocational training services	Land for housing
	Điện Nam Đông	Education services	Health services	Land for housing
	Điện Dương	Water supply	Health services	Education services
	Điện Quang	Vocational training services	Education services	Health services
	Điện Trung	Provincial policy	Land for housing	Health services
	Điện Phong	Provincial policy	Health services	Environmental protection
Điện Minh	Education services	Health services	Land for housing	
Điện Phương	Education services	Health services	Vocational training services	
Huyện Duy Xuyên	Nam Phước	Water supply	Health services	Provincial policy
	Duy Thu	Roads	Health services	Land for enterprises
	Duy Phú	Health services	Land for housing	Land for enterprises
	Duy Tân	Health services	Land for enterprises	Roads
	Duy Hoà	Health services	Roads	Education services
	Duy Châu	Education services	Health services	Land for housing
	Duy Trinh	Education services	Health services	Provincial policy
	Duy Sơn	Land for enterprises	Other	Education services
	Duy Trung	Health services	Land for housing	Education services
	Duy Phước	Health services	Education services	Land for housing
	Duy Thành	Roads	Health services	Education services
	Duy Vinh	Health services	Education services	Land for housing
	Duy Nghĩa	Health services	Roads	Land for enterprises
	Duy Hải	Health services	Land for enterprises	Roads
Huyện Quế Sơn	Thị Trấn Đông	Health services	Land for housing	Provincial policy
	Quế Xuân 1	Health services	Land for enterprises	Land for housing
	Quế Xuân 2	Provincial policy	Land for enterprises	Land for housing
	Quế Phú	Land for housing	Land for enterprises	Provincial policy
	Quế Cường	Land for housing	Land for enterprises	Provincial policy
	Quế Hiệp	Land for enterprises	Land for housing	Health services
	Quế Thuận	Land for enterprises	Land for housing	Provincial policy
	Phú Thọ	Roads	Land for enterprises	Land for housing
	Quế Long	Provincial policy	Health services	Land for housing
	Hương An	Roads	Health services	Land for housing
	Quế Châu	Roads	Health services	Land for enterprises
	Quế Phong	Land for enterprises	Provincial policy	Health services
	Quế An	Provincial policy	Roads	Health services
Quế Minh	Provincial policy	Land for enterprises	Health services	
Huyện Nam Giang	Thanh Mỹ	Roads	Land for enterprises	Land for housing
	La Ēe	Roads	Land for enterprises	Land for housing
	Zuôi	Roads	Land for enterprises	Pollution control
	La Dêê	Roads	Land for housing	Land for enterprises
	Chà Vài	Roads	Land for enterprises	Land for housing
	Tà Bỉnh	Roads	Health services	Land for enterprises
	Cà Dy	Roads	Land for enterprises	Land for housing
	Đac Pree	Roads	Land for enterprises	Land for housing
	Đac Pring	Roads	Land for enterprises	Land for housing
Huyện Phước Sơn	Phước Hoà	Roads	Land for enterprises	Provincial policy
	Khâm Đức	Roads	Land for housing	Provincial policy
	Phước Xuân	Land for enterprises	Roads	Land for housing
	Phước Hiệp	Land for enterprises	Roads	Health services
	Phước Đức	Land for housing	Health services	National Policy
	Phước Năng	Provincial policy	Health services	Land for enterprises
	Phước Mỹ	Provincial policy	Health services	Land for housing
	Phước Chánh	Provincial policy	Land for enterprises	Land for housing
	Phước Công	Land for housing	Provincial policy	Land for enterprises
	Phước Kim	Land for housing	Provincial policy	Roads
	Phước Lộc	Health services	Land for enterprises	Land for housing
Phước Thành	Land for enterprises	Roads	Health services	

District / Commune	First Constraint	Second Constraint	Third Constraint	
Huyện Hiệp Đức	Hiệp Hòa	Roads	Health services	Land for enterprises
	Hiệp Thuận	Roads	Health services	Land for enterprises
	Quế Thọ	Roads	Health services	Land for enterprises
	Bình Lâm	Education services	Health services	Land for enterprises
	Sông Trà	Roads	Health services	Land for enterprises
	Phước Trà	Roads	Health services	Land for housing
	Phước Gia	Roads	Power supply	Land for enterprises
	Quế Bình	Land for enterprises	Health services	Other
	Quế Lưu	Roads	Health services	Land for enterprises
	Thăng Phước	Roads	Health services	Land for enterprises
	Bình Sơn	Roads	Health services	Land for enterprises
Tân An	Land for enterprises	Health services	Education services	
Huyện Thăng Bình	Hà Lam	Education services	Land for housing	Health services
	Bình Dương	Roads	Health services	Land for housing
	Bình Giang	Roads	Land for housing	Health services
	Bình Nguyên	Health services	Land for housing	Education services
	Bình Phục	Education services	Land for housing	Health services
	Bình Triều	Land for housing	Health services	Education services
	Bình Đào	Health services	Education services	Other
	Bình Minh	Roads	Education services	Health services
	Bình Lãnh	Education services	Health services	Land for enterprises
	Bình Trị	Education services	Health services	Provincial policy
	Bình Định Bắc	Health services	National Policy	Roads
	Bình Định Nam	Health services	Land for enterprises	Land for housing
	Bình Quý	Education services	Health services	National Policy
	Bình Phú	Roads	Power supply	Health services
	Bình Chánh	Education services	Health services	Other
	Bình Tú	Health services	Education services	Other
	Bình Sa	Education services	Health services	Vocational training services
	Bình Hải	Roads	Health services	Education services
	Bình Quế	Education services	Health services	Other
Bình An	Land for housing	Roads	Health services	
Bình Trung	Education services	Health services	Land for housing	
Bình Nam	Roads	Health services	Land for housing	
Huyện Tiên Phước	Tiên Kỳ	Roads	Power supply	Land for enterprises
	Tiên Sơn	Land for enterprises	Land for housing	Health services
	Tiên Hà	Health services	Land for housing	Environmental protection
	Tiên Cẩm	Environmental protection	Land for housing	Roads
	Tiên Châu	Environmental protection	Provincial policy	National Policy
	Tiên Lãnh	Health services	Roads	Land for housing
	Tiên Ngọc	Land for housing	Land for enterprises	Health services
	Tiên Hiệp	Environmental protection	Health services	Land for enterprises
	Tiên Cảnh	Environmental protection	Land for housing	Health services
	Tiên Mỹ	Land for enterprises	Environmental protection	Provincial policy
	Tiên Phong	Roads	Land for housing	Environmental protection
	Tiên Thọ	Environmental protection	Land for housing	Land for enterprises
	Tiên An	Environmental protection	Health services	Roads
Tiên Lộc	Environmental protection	Health services	Land for housing	
Tiên Lập	Health services	Environmental protection	Roads	
Huyện Bắc Trà My	Trà My	Roads	Health services	Land for enterprises
	Trà Kót	Land for enterprises	Roads	Health services
	Trà Núi	Land for enterprises	Land for housing	Health services
	Trà Đông	Roads	Health services	Land for enterprises
	Trà Dương	Land for enterprises	Health services	Land for housing
	Trà Giang	Land for enterprises	Health services	Roads
	Trà Bui	Land for enterprises	Land for housing	Roads
	Trà Đốc	Land for enterprises	Land for housing	Roads
	Trà Tân	Land for enterprises	Roads	National Policy
	Trà Giác	Land for enterprises	Land for housing	Land for enterprises
	Trà Giáp	Land for enterprises	Land for housing	Roads
	Trà Ka	Land for enterprises	Land for housing	Roads
	Trà Sơn	Land for enterprises	Roads	Health services
Huyện Nam Trà My	Trà Leng	Land for enterprises	Land for housing	Roads
	Trà Đơn	Land for enterprises	Land for housing	Power supply
	Trà Tập	Land for enterprises	Power supply	Health services
	Trà Mai	Land for enterprises	Land for housing	Health services
	Trà Cang	Roads	Land for enterprises	National Policy
	Trà Linh	Land for enterprises	Land for housing	Health services
	Trà Nam	Land for enterprises	Roads	Power supply
	Trà Đơn	Land for enterprises	Roads	Land for housing
	Trà Vân	Land for enterprises	Roads	Land for housing
Trà Vinh	Land for enterprises	Land for enterprises	Health services	

District / Commune	First Constraint	Second Constraint	Third Constraint	
Huyện Núi Thành	Núi Thành	Environmental protection	Health services	Land for housing
	Tam Xuân I	Land for housing	Health services	Education services
	Tam Xuân li	Health services	Environmental protection	Education services
	Tam Tiên	Environmental protection	Land for housing	Land for enterprises
	Tam Sơn	Provincial policy	Environmental protection	Land for housing
	Tam Thành	Environmental protection	Land for housing	Education services
	Tam Anh Bắc	Environmental protection	Provincial policy	Land for housing
	Tam Anh Nam	National Policy	Environmental protection	Education services
	Tam Hoà	Environmental protection	Land for housing	Roads
	Tam Hiệp	Land for housing	Pollution control	Environmental protection
	Tam Hải	Land for housing	Education services	Environmental protection
	Tam Giang	Land for enterprises	Land for housing	Education services
	Tam Quang	Land for housing	Education services	Power supply
	Tam Nghĩa	Health services	Land for enterprises	Land for housing
	Tam Mỹ Tây	Provincial policy	Land for enterprises	Land for housing
	Tam Mỹ Đông	Land for housing	Land for enterprises	Health services
Tam Trà	Education services	Land for housing	Land for enterprises	
Huyện Nông Sơn	Quế Trung	Land for housing	Land for enterprises	Health services
	Quế Ninh	Roads	Health services	Land for housing
	Quế Lộc	Health services	Roads	Land for housing
	Quế Phước	Land for enterprises	Land for housing	Pollution control
	Quế Lâm	Health services	Environmental protection	Land for enterprises
	Sơn Viên	Land for housing	Health services	Environmental protection
	Phước Ninh	Environmental protection	Health services	Land for housing
Huyện Phú Ninh	Tam Thành	Provincial policy	Land for housing	Environmental protection
	Tam An	Health services	Land for housing	Land for enterprises
	Tam Đán	Health services	Land for housing	Environmental protection
	Tam Lộc	Provincial policy	Health services	Land for housing
	Tam Phước	Health services	Land for housing	Land for enterprises
	Tam Vinh	Health services	Roads	Land for housing
	Tam Thái	Provincial policy	Health services	Land for housing
	Tam Đại	Land for housing	Land for enterprises	Health services
	Tam Dân	Land for housing	Health services	Land for enterprises
Tam Lãnh	Provincial policy	Land for housing	Health services	

Table 5.3

1 = No potential, 2 = Limited potential, 3 = Moderate potential, 4 = High potential, 5 = Very high potential

Development Potentials Identified by Commune

District / Commune	Agricultural Products				Processing Agricultural, Aquacultural, and Forestry Products	Mining and Other Extractive Industries	Household Craft Industries	Tourism		Manufacturing Industries	Construction	Shops and Commercial Sector	Other Service Sector	Other Industrial
	Crops	Livestock	Aquacultural	Forestry				Mass	Eco					
Tân Thành	1	1	1	1	2	1	1	1	2	2	2	3	4	2
Phước Hoà	2	2	1	1	2	1	1	1	2	1	2	3	4	2
An Mỹ	2	2	1	1	1	1	1	1	2	2	2	3	3	3
Hoà Hương	2	2	1	1	2	2	1	1	2	2	2	3	3	2
An Xuân	1	2	1	1	2	1	1	1	2	1	2	3	3	3
An Sơn	2	2	2	1	2	2	1	1	2	2	2	2	2	2
Trường Xuân	2	2	1	1	1	1	1	1	2	2	2	3	3	2
An Phú	1	2	1	1	2	1	1	1	2	1	3	3	3	2
Tam Thanh	2	2	2	1	2	1	1	2	2	1	2	3	2	2
Tam Thăng	2	2	2	1	2	1	1	1	2	1	2	3	3	2
Tam Phú	2	2	1	1	2	1	1	1	2	2	2	3	2	2
Hoà Thuận	2	2	1	1	1	1	1	1	2	3	2	3	3	2
Tam Ngọc	2	2	1	1	2	1	1	1	2	2	2	3	4	2
Thành Phố Tam Kỳ	1.8	1.9	1.2	1.0	1.8	1.2	1.0	1.1	2.0	1.7	2.1	2.9	3.0	2.2
Minh An	3	3	2	1	3	2	2	3	4	4	3	4	4	3
Tân An	3	3	1	1	2	1	3	4	4	1	2	3	3	2
Cầm Phô	3	2	1	1	2	1	3	4	4	2	3	4	4	2
Thanh Hà	3	3	1	1	2	1	3	4	3	2	3	4	4	2
Sơn Phong	3	3	1	1	3	2	3	3	3	2	2	3	3	2
Cầm Châu	3	3	2	1	2	1	3	4	4	1	3	4	4	2
Cửa Đại	3	3	3	1	3	2	4	4	4	2	3	4	4	2
Cầm An	3	3	3	2	2	1	4	4	4	1	3	4	3	2
Cầm Hà	3	3	3	1	3	2	4	4	4	2	3	4	4	2
Cầm Kim	3	3	2	1	3	1	3	3	4	2	3	4	2	2
Cầm Nam	3	3	1	1	2	1	3	4	3	2	3	3	3	2
Cầm Thanh	3	3	3	2	4	2	4	4	4	2	3	4	3	2
Tân Hiệp	3	4	4	2	3	2	4	4	3	2	3	3	2	2
Phố Cổ Hội An	3.0	3.0	2.1	1.2	2.6	1.5	3.3	3.8	3.7	1.9	2.8	3.7	3.3	2.1
Ch' Ôm	4	3	2	4	2	1	1	2	1	1	2	2	2	2
Ga Ry	4	3	1	4	2	2	2	3	2	1	1	2	1	2
A Xan	4	4	1	4	3	3	2	2	1	1	2	2	2	2
Tr' Hy	4	3	1	4	3	3	3	3	2	1	2	2	2	2
Lãng	4	4	1	4	2	2	3	3	1	1	1	2	1	2
A Nông	4	4	1	3	2	2	2	2	1	1	2	2	2	1
A Tiếng	4	3	1	3	3	2	3	3	2	1	2	2	1	1
Bhalla	4	4	1	3	3	3	1	2	2	1	2	2	2	1
A Vương	4	3	1	4	3	1	3	3	2	1	2	2	2	2
Dang	4	4	1	3	3	2	2	3	2	1	2	1	2	1
Huyện Tây Giang	4.0	3.5	1.1	3.6	2.6	2.1	2.2	2.6	1.6	1.0	1.7	1.9	1.7	1.6
Prao	2	3	1	4	2	2	3	3	2	1	2	2	2	2
Tà Lu	3	3	2	4	2	1	2	3	2	1	1	1	1	1
Sông Kôn	3	3	1	5	1	3	2	3	1	1	1	1	1	1
Jơ Ngây	2	2	2	5	2	1	2	2	2	1	1	1	1	1
A Ting	3	3	1	5	1	3	3	3	2	1	1	1	1	1
Tư	2	2	1	5	1	1	1	1	1	1	1	1	1	1
Ba	3	3	1	5	1	1	2	2	1	1	1	1	1	1
A Rooi	3	3	2	5	1	2	2	3	3	1	1	1	1	1
Za Hung	3	3	1	4	1	1	1	2	1	1	1	1	1	1
Mà Cooih	3	2	2	4	1	3	2	2	1	1	1	1	1	1
Ka Dăng	2	2	1	5	1	2	1	1	1	1	1	1	1	1
Huyện Đông Giang	2.6	2.6	1.4	4.6	1.3	1.8	1.9	2.3	1.5	1.0	1.1	1.1	1.1	1.1
Ái Nghĩa	3	3	2	1	3	2	2	3	3	2	3	4	4	3
Đại Sơn	2	2	2	5	1	3	2	3	1	1	1	1	1	1
Đại Lãnh	3	3	2	4	2	3	3	3	2	1	1	1	1	1
Đại Hưng	2	3	2	4	2	4	2	3	2	1	1	1	1	2
Đại Hồng	3	3	3	3	2	3	2	3	2	1	1	1	1	1
Đại Đồng	4	4	3	2	2	1	2	3	2	1	1	2	2	2
Đại Quang	3	3	2	2	1	3	3	3	3	1	2	2	2	2
Đại Nghĩa	5	5	4	2	2	1	2	2	3	1	2	2	2	2
Đại Hiệp	3	3	2	2	4	4	2	2	4	4	4	3	3	3
Đại Thạnh	3	3	2	4	2	3	1	2	2	2	2	1	1	1
Đại Chánh	2	3	2	4	1	1	2	2	1	1	1	1	1	1
Đại Tân	3	3	2	4	1	1	1	3	1	1	1	1	1	1
Đại Phong	4	4	4	2	2	1	2	3	2	1	3	3	3	3
Đại An	4	4	3	1	2	1	2	3	3	2	2	3	3	2
Đại Minh	4	4	4	1	3	1	2	3	4	3	3	3	3	3
Đại Thăng	4	4	3	2	2	1	2	2	2	1	1	1	1	1
Đại Cường	3	4	3	1	3	2	3	4	3	2	3	2	2	2
Đại Hòa	4	4	3	1	3	1	2	2	3	2	3	3	3	2
Huyện Đại Lộc	3.3	3.4	2.7	2.5	2.1	2.0	2.1	2.7	2.4	1.6	1.9	1.9	1.9	1.8
Vĩnh Điện	3	3	3	2	3	2	3	2	4	3	4	4	4	4
Điện Tiến	3	3	2	3	2	2	3	3	3	3	2	2	2	2
Điện Hòa	4	4	3	3	3	3	3	4	3	3	3	3	3	3
Điện Thăng Bắc	4	4	3	2	3	3	3	3	3	3	3	3	3	3
Điện Thăng Trung	4	4	3	2	3	3	3	2	3	3	3	3	3	3
Điện Thăng Nam	4	4	4	3	3	3	3	4	4	4	3	3	3	3

District / Commune	Agricultural Products				Processing Agricultural, Aquacultural, and Forestry Products	Mining and Other Extractive Industries	Household Craft Industries	Tourism		Manufacturing Industries	Construction	Shops and Commercial Sector	Other Service Sector	Other Industrial
	Crops	Livestock	Aquaculture	Forestry				Mass	Eco					
Điện Ngọc	3	3	3	2	3	2	3	3	4	5	4	3	4	4
Điện Hồng	4	4	2	3	3	3	2	4	3	3	2	2	2	2
Điện Thọ	5	5	3	2	3	2	4	4	3	3	2	2	2	2
Điện Phước	4	4	4	2	3	3	3	3	3	3	2	2	2	2
Điện An	4	4	4	2	3	3	3	4	4	3	3	3	3	3
Điện Nam Bắc	3	3	3	2	3	1	3	3	3	4	4	4	3	4
Điện Nam Trung	3	3	3	2	4	1	2	2	4	4	4	3	3	4
Điện Nam Đông	3	3	3	2	3	3	3	3	3	3	3	3	3	3
Điện Dương	2	2	2	2	3	1	3	3	4	4	4	3	4	4
Điện Quang	4	4	4	2	3	3	3	3	3	3	2	2	2	2
Điện Trung	4	4	4	2	3	3	4	4	4	3	2	3	3	3
Điện Phong	4	4	3	2	4	2	3	3	3	2	2	2	2	2
Điện Minh	4	4	3	1	3	3	3	3	4	4	2	3	3	3
Điện Phương	4	4	4	1	3	3	4	4	5	5	2	4	4	3
Huyện Điện Bàn	3.7	3.7	3.2	2.1	3.1	2.5	3.1	3.2	3.5	3.4	2.8	2.9	2.9	3.0
Nam Phước	3	2	1	1	4	1	3	1	4	4	3	4	4	3
Duy Thu	2	2	2	3	2	1	2	2	2	2	3	3	3	1
Duy Phú	2	2	2	3	3	3	4	5	4	3	2	4	4	3
Duy Tân	2	3	2	4	2	3	2	3	2	1	1	1	1	1
Duy Hoà	4	3	2	2	3	2	3	3	3	1	1	2	2	1
Duy Châu	4	4	3	1	2	1	2	3	3	2	2	2	3	2
Duy Trinh	4	3	2	1	3	1	3	3	4	3	3	3	3	3
Duy Sơn	3	3	2	4	4	3	2	3	5	4	2	2	2	2
Duy Trung	4	3	1	1	3	1	2	3	4	3	3	3	3	3
Duy Phước	4	3	2	1	3	1	2	2	4	4	3	3	3	3
Duy Thành	3	2	4	1	2	2	2	2	2	2	2	2	2	2
Duy Vinh	3	3	4	2	3	1	2	2	4	2	2	3	3	2
Duy Nghĩa	2	2	4	3	3	1	2	2	2	2	2	3	3	2
Duy Hải	3	2	4	3	4	2	3	3	4	2	2	3	3	2
Huyện Duy Xuyên	3.1	2.6	2.5	2.1	2.9	1.6	2.4	2.6	3.4	2.5	2.2	2.7	2.8	2.1
Thị Trấn Đông Phú	4	4	1	3	3	1	2	3	3	1	2	1	1	1
Quê Xuân 1	4	4	1	3	2	2	3	3	1	1	2	1	1	1
Quê Xuân 2	4	4	1	3	3	2	2	3	1	1	1	2	2	1
Quê Phú	4	3	1	3	3	2	3	4	3	1	1	1	2	1
Quê Cường	4	4	1	3	3	2	1	2	2	1	1	2	2	1
Quê Hiệp	4	3	1	4	3	2	2	3	1	1	1	1	2	2
Quê Thuận	4	3	1	4	2	1	3	4	2	1	2	2	1	1
Phú Thọ	3	4	1	3	3	1	3	3	2	1	3	2	2	1
Quê Long	4	4	1	4	3	1	3	3	2	1	2	2	2	1
Hương An	4	4	1	3	2	1	2	3	1	1	2	2	1	1
Quê Châu	4	3	1	3	2	1	3	3	3	1	1	2	1	1
Quê Phong	4	4	1	4	2	1	1	3	2	1	1	2	1	1
Quê An	4	4	1	3	3	1	2	3	2	1	2	2	2	1
Quê Minh	3	3	1	4	3	1	2	3	1	1	1	1	2	1
Huyện Quê Sơn	3.9	3.6	1.0	3.4	2.6	1.4	2.3	3.1	1.9	1.0	1.6	1.6	1.6	1.1
Thanh Mỹ	3	2	2	3	1	1	2	2	1	1	2	2	2	2
La Êe	2	2	1	5	1	1	2	2	1	1	1	1	1	1
Zuôi	3	3	2	5	1	1	2	2	1	1	1	1	1	1
La Dêê	2	4	2	5	1	2	3	3	1	1	1	1	1	1
Chà Vài	2	3	2	5	1	2	1	3	1	1	1	1	1	1
Tà Bình	3	4	3	5	1	1	2	3	1	1	1	1	1	1
Cà Dy	3	4	1	5	1	2	1	2	1	1	1	1	1	1
Đac Pree	2	4	2	5	1	1	2	3	1	1	1	1	1	1
Đac Pring	3	3	2	5	1	2	2	2	1	1	1	1	1	1
Huyện Nam Giang	2.6	3.2	1.9	4.8	1.0	1.4	1.9	2.4	1.0	1.0	1.1	1.1	1.1	1.1
Phước Hoà	4	3	1	4	2	2	2	2	1	1	1	1	1	1
Khâm Đức	3	3	2	4	3	1	2	3	3	1	2	3	2	2
Phước Xuân	4	4	1	3	3	2	2	3	2	2	2	2	1	2
Phước Hiệp	4	3	1	3	3	2	3	3	2	2	2	2	2	1
Phước Đức	4	4	1	4	2	2	2	2	2	2	1	2	2	2
Phước Năng	4	4	1	4	3	1	2	2	1	1	1	2	2	2
Phước Mỹ	5	4	2	5	3	1	1	1	1	1	2	2	2	2
Phước Chánh	5	3	1	5	3	1	1	1	1	1	2	2	2	2
Phước Công	4	3	2	4	2	2	3	3	1	1	2	2	2	2
Phước Kim	4	3	2	5	1	1	2	3	2	2	1	1	1	1
Phước Lộc	3	3	1	3	2	1	2	2	2	1	1	4	2	1
Phước Thành	4	3	3	5	2	2	2	2	3	1	1	2	2	2
Huyện Phước Sơn	4.0	3.3	1.5	4.1	2.4	1.5	2.0	2.3	1.8	1.3	1.5	2.1	1.8	1.7
Hiệp Hòa	4	4	3	4	2	4	3	3	3	2	1	1	1	1
Hiệp Thuận	4	4	2	4	2	1	2	2	1	1	1	1	1	1
Quê Thọ	4	3	2	4	2	3	3	3	2	1	2	2	2	2
Bình Lâm	4	3	1	5	2	4	2	3	3	1	1	1	1	1
Sông Trà	4	2	1	4	1	2	2	2	1	1	1	1	1	1
Phước Trà	3	2	3	4	2	3	2	2	1	1	1	1	1	1
Phước Gia	2	2	2	5	1	3	3	3	2	1	1	1	1	1
Quê Bình	3	3	2	4	2	2	2	2	2	1	1	1	1	1
Quê Lưu	2	2	2	5	1	2	2	2	2	1	1	1	1	1
Thăng Phước	3	3	2	4	2	2	2	2	2	2	2	2	2	2
Bình Sơn	2	2	2	5	2	3	1	2	1	1	1	1	1	1

District / Commune	Agricultural Products				Processing Agricultural, Aquacultural, and Forestry Products	Mining and Other Extractive Industries	Household Craft Industries	Tourism		Manufacturing Industries	Construction	Shops and Commercial Sector	Other Service Sector	Other Industrial
	Crops	Livestock	Aquaculture	Forestry				Mass	Eco					
Tân An	3	3	2	2	2	3	2	2	2	1	2	3	3	2
Huyện Hiệp Đức	3.2	2.8	2.0	4.2	1.8	2.7	2.2	2.3	1.8	1.2	1.3	1.3	1.3	1.3
Hà Lam	3	3	3	1	4	3	2	2	4	3	3	4	4	3
Bình Dương	2	2	4	3	3	4	5	3	2	2	3	3	3	3
Bình Giang	3	3	3	3	3	2	3	3	2	1	2	2	2	2
Bình Nguyễn	4	4	3	1	3	3	2	3	3	3	3	3	3	3
Bình Phục	2	3	2	1	2	1	2	2	3	2	2	3	3	3
Bình Triều	4	4	3	1	2	1	4	4	3	3	3	3	3	3
Bình Đào	3	3	3	1	2	1	1	3	3	3	2	3	3	3
Bình Minh	2	3	3	2	2	1	4	3	2	2	2	2	2	2
Bình Lãnh	3	3	2	3	2	4	2	3	2	1	1	1	1	2
Bình Trị	4	4	3	2	2	1	2	2	2	2	2	2	2	2
Bình Định Bắc	3	3	2	2	2	1	2	3	2	2	2	2	2	2
Bình Định Nam	3	3	2	2	2	1	2	3	2	2	2	2	2	2
Bình Quý	4	4	3	2	3	1	2	3	3	2	2	3	3	3
Bình Phú	3	3	3	1	2	1	2	2	2	1	1	1	2	2
Bình Chánh	3	3	3	1	2	1	2	2	2	1	2	2	2	2
Bình Tú	4	4	4	2	3	1	3	2	3	2	2	2	2	2
Bình Sa	3	3	3	2	2	1	2	3	3	3	2	3	3	3
Bình Hải	3	3	3	2	2	1	3	3	2	2	3	2	2	2
Bình Quế	3	4	3	3	2	1	2	2	2	2	2	2	2	2
Bình An	4	4	4	2	3	1	2	3	3	2	3	3	3	3
Bình Trung	4	4	3	2	3	1	2	3	3	1	2	3	3	3
Bình Nam	3	3	3	2	2	1	3	4	3	2	3	3	3	3
Huyện Thăng Bình	3.2	3.3	3.0	1.9	2.4	1.5	2.5	2.8	2.5	2.0	2.2	2.5	2.5	2.5
Tiên Kỳ	4	4	1	4	3	1	3	4	3	2	2	4	4	2
Tiên Sơn	3	2	1	4	2	1	2	3	3	1	2	3	3	2
Tiên Hà	3	3	1	3	3	2	3	3	3	2	2	3	2	2
Tiên Cẩm	3	3	2	3	3	1	3	3	3	1	2	2	2	2
Tiên Châu	3	3	2	4	2	1	3	3	2	2	2	2	3	2
Tiên Lãnh	3	3	2	4	4	1	3	3	3	2	3	4	3	3
Tiên Ngọc	2	3	3	3	3	2	2	2	3	1	2	4	3	2
Tiên Hiệp	3	3	1	4	4	1	2	2	3	1	1	3	3	2
Tiên Cảnh	3	3	3	4	3	3	3	3	3	2	2	2	3	2
Tiên Mỹ	4	4	1	4	4	4	4	4	4	1	1	4	3	4
Tiên Phong	4	4	1	4	4	1	3	3	3	1	3	4	4	3
Tiên Thọ	3	3	3	3	3	1	3	3	3	3	3	3	3	3
Tiên An	3	3	1	4	4	3	2	3	3	1	3	4	3	3
Tiên Lộc	3	3	1	4	4	1	2	3	3	3	3	4	3	2
Tiên Lập	3	3	1	4	4	1	4	4	4	1	2	4	3	3
Huyện Tiên Phước	3.1	3.1	1.6	3.7	3.3	1.6	2.8	3.1	3.1	1.6	2.2	3.3	3.0	2.5
Trà My	3	3	2	4	2	2	3	3	3	2	2	3	3	2
Trà Kết	2	2	1	5	1	2	1	2	1	1	1	1	1	1
Trà Núi	3	3	1	5	1	3	1	1	1	1	1	1	1	1
Trà Đông	3	3	1	4	2	3	3	3	2	1	1	1	1	1
Trà Dương	3	3	2	5	2	3	2	2	1	1	1	1	1	1
Trà Giang	3	2	1	4	2	3	2	2	1	1	1	1	1	1
Trà Bui	2	2	1	5	1	1	1	1	1	1	1	1	1	1
Trà Đốc	2	2	1	5	1	1	1	2	1	1	1	1	1	1
Trà Tân	3	2	1	5	1	2	1	1	1	1	1	1	1	1
Trà Giác	2	2	1	5	1	4	2	2	1	1	1	1	1	1
Trà Giáp	2	2	1	5	1	2	1	1	1	1	1	1	1	1
Trà Ka	3	3	1	5	1	2	2	2	1	1	1	1	1	1
Trà Sơn	3	3	2	4	1	2	2	2	1	1	1	1	1	1
Huyện Bắc Trà My	2.6	2.5	1.2	4.7	1.3	2.3	1.7	1.8	1.2	1.1	1.1	1.2	1.2	1.1
Trà Leng	3	2	1	4	1	1	1	1	1	1	1	1	1	1
Trà Đơn	3	2	1	4	1	1	2	3	1	1	1	1	1	1
Trà Tập	3	3	2	4	1	2	2	2	1	1	1	1	1	1
Trà Mai	3	3	2	3	2	3	3	3	2	1	1	2	2	1
Trà Cang	3	3	1	5	1	2	2	1	1	1	1	1	1	1
Trà Linh	2	2	1	5	1	1	1	1	1	1	1	1	1	1
Trà Nam	2	2	1	5	1	3	2	3	1	1	1	1	1	1
Trà Đơn	2	2	1	5	1	2	1	2	1	1	1	1	1	1
Trà Vân	3	3	1	4	1	2	2	2	1	1	1	1	1	1
Trà Vinh	2	2	1	5	1	3	1	2	1	1	1	1	1	1
Huyện Nam Trà My	2.6	2.4	1.2	4.4	1.1	2.0	1.7	2.0	1.1	1.0	1.0	1.1	1.1	1.0
Núi Thành	3	3	1	1	3	1	3	3	4	4	3	5	4	3
Tam Xuân I	3	3	2	2	2	1	2	2	2	2	2	3	3	3
Tam Xuân II	3	3	2	3	3	1	2	2	4	3	3	4	3	3
Tam Tiến	2	2	4	1	2	1	1	1	3	1	2	3	3	3
Tam Sơn	2	2	1	4	3	2	1	4	3	2	2	3	3	3
Tam Thanh	2	2	1	4	3	3	2	4	3	1	2	3	3	3
Tam Anh Bắc	3	3	3	1	4	1	1	1	4	2	3	3	3	3
Tam Anh Nam	3	3	3	1	2	1	1	1	4	3	3	4	3	3
Tam Hoà	2	2	4	1	2	1	1	1	2	2	2	2	2	2
Tam Hiệp	3	3	3	3	3	1	1	2	3	3	3	3	3	3
Tam Hải	2	2	4	1	2	1	1	1	1	1	1	3	3	3
Tam Giang	2	2	4	1	2	1	1	1	2	2	3	3	2	2
Tam Quang	2	2	4	1	4	1	1	1	2	1	2	3	3	3

District / Commune	Agricultural Products				Processing Agricultural, Aquacultural, and Forestry Products	Mining and Other Extractive Industries	Household Craft Industries	Tourism		Manufacturing Industries	Construction	Shops and Commercial Sector	Other Service Sector	Other Industrial
	Crops	Livestock	Aquacultural	Forestry				Mass	Eco					
Tam Nghĩa	3	3	3	2	3	2	2	2	3	2	3	3	3	3
Tam Mỹ Tây	3	3	1	5	3	4	3	4	2	1	1	3	2	1
Tam Mỹ Đông	3	3	1	5	3	4	3	4	2	2	2	2	1	1
Tam Trà	3	3	1	4	3	1	2	2	3	1	1	3	2	1
Huyện Núi Thành	2.6	2.6	2.5	2.4	2.8	1.6	1.6	2.1	2.8	1.9	2.2	3.1	2.7	2.5
Quê Trung	4	4	2	4	4	1	1	1	3	2	1	4	2	2
Quê Ninh	4	4	1	4	2	1	2	2	2	1	2	4	3	3
Quê Lộc	4	4	1	4	3	3	2	4	3	3	2	3	3	2
Quê Phước	4	4	1	4	2	1	2	2	2	2	2	4	3	2
Quê Lâm	4	4	1	4	1	1	1	1	2	2	2	3	3	2
Sơn Viên	4	4	1	3	1	1	1	1	2	2	2	3	2	2
Phước Ninh	4	3	1	3	2	1	2	2	2	1	2	4	3	3
Huyện Nông Sơn	4.0	3.9	1.1	3.7	2.1	1.3	1.6	1.9	2.3	1.9	1.9	3.6	2.7	2.3
Tam Thành	3	3	1	3	3	2	2	3	1	1	1	2	2	1
Tam An	4	3	1	3	2	1	3	3	2	2	1	2	1	1
Tam Đán	4	3	1	3	2	2	1	2	1	1	1	2	1	1
Tam Lộc	4	4	1	3	2	2	3	3	3	1	1	2	1	1
Tam Phước	3	3	1	3	2	1	3	3	2	2	2	2	2	2
Tam Vinh	4	4	1	4	2	2	2	2	1	1	2	2	1	1
Tam Thái	5	4	1	3	2	1	3	3	2	1	1	1	2	1
Tam Đại	4	2	1	3	2	1	3	3	1	1	1	1	1	1
Tam Dân	4	3	1	3	1	1	3	4	3	2	2	2	2	2
Tam Lãnh	4	4	1	4	3	2	1	2	1	1	1	2	1	1
Huyện Phú Ninh	3.9	3.3	1.0	3.2	2.1	1.5	2.4	2.8	1.7	1.3	1.3	1.8	1.4	1.2
Total	3.2	3.1	1.9	3.0	2.3	1.8	2.2	2.6	2.3	1.7	1.9	2.3	2.2	1.9

6. District Summary

Table 6.1.1 Profile of District and Communes in Quang Nam Province

District / Commune	Area (km2)	Population			Growth (%/yr)		Average Household Income	Income Poverty (%)
		1999	2005	2008	99 - 05	05 - 08		
Thành Phố Tam Kỳ	99	7,730	97,374	101,044	52.54	1.24	2,084	9.5
Phố Cổ Hội An	55	0	86,760	87,750	-	0.38	2,310	11.6
Huyện Tây Giang	911	0	14,642	15,625	-	2.19	1,182	66.0
Huyện Đông Giang	824	19,638	21,779	22,761	1.74	1.48	1,428	43.9
Huyện Đại Lộc	587	152,296	159,919	162,339	0.82	0.50	1,744	33.0
Huyện Điện Bàn	217	189,740	197,330	200,068	0.66	0.46	2,354	11.1
Huyện Duy Xuyên	311	124,976	129,976	131,266	0.66	0.33	2,002	25.7
Huyện Quế Sơn	257	0	102,103	104,179	-	0.67	1,661	28.6
Huyện Nam Giang	1,849	19,100	20,251	20,520	0.98	0.44	1,276	53.0
Huyện Phước Sơn	1,160	0	22,601	23,298	-	1.02	1,215	52.4
Huyện Hiệp Đức	498	38,222	40,175	40,730	0.83	0.46	1,571	42.7
Huyện Thăng Bình	412	183,214	188,711	190,500	0.49	0.32	1,849	31.1
Huyện Tiên Phước	456	0	74,510	75,653	-	0.51	1,397	30.4
Huyện Bắc Trà My	848	35,345	38,073	38,996	1.25	0.80	1,388	46.8
Huyện Nam Trà My	828	19,917	21,507	21,971	1.29	0.71	1,264	66.7
Huyện Núi Thành	559	21,392	142,718	146,054	37.21	0.77	2,085	22.6
Huyện Nông Sơn	472	0	40,956	43,168	-	1.77	1,038	41.9
Huyện Phú Ninh	257	0	82,531	83,703	-	0.47	1,772	17.3
Total	10,601	811,570	1,481,916	1,509,625	10.56	0.62	1,717	32.8

Table 6.1.2 Migration to / from and within CFEZ (1999-2005)

To	(no)								%									
	Other FEZ		CFEZ					Elsewhere in Vietnam	Total	Other FEZ		CFEZ					Elsewhere in Vietnam	Total
	SFEZ	NFEZ	Danang City	Hue City	Dung Quat	Elsewhere in CFEEZ	SFEZ			NFEZ	Danang City	Hue City	Dung Quat	Elsewhere in CFEEZ				
Thành Phố Tam Kỳ	72	0	80	0	35	1,189	915	2,291	3	0	3	0	2	52	40	100		
Phố Cổ Hội An	84	0	113	0	16	1,282	579	2,074	4	0	5	0	1	62	28	100		
Huyện Tây Giang	0	0	0	0	0	271	161	432	0	0	0	0	0	63	37	100		
Huyện Đông Giang	18	4	16	0	0	346	15	399	5	1	4	0	0	87	4	100		
Huyện Đại Lộc	1,154	74	857	67	77	648	531	3,408	34	2	25	2	2	19	16	100		
Huyện Điện Bàn	2,761	82	1,155	34	20	925	654	5,631	49	1	21	1	0	16	12	100		
Huyện Duy Xuyên	1,060	124	539	55	9	859	275	2,921	36	4	18	2	0	29	9	100		
Huyện Quế Sơn	141	0	20	0	0	542	418	1,121	13	0	2	0	0	48	37	100		
Huyện Nam Giang	31	4	33	0	0	249	48	365	8	1	9	0	0	68	13	100		
Huyện Phước Sơn	34	0	24	0	0	568	451	1,077	3	0	2	0	0	53	42	100		
Huyện Hiệp Đức	417	14	159	5	2	467	105	1,169	36	1	14	0	0	40	9	100		
Huyện Thăng Bình	1,812	80	848	41	117	1,489	660	5,047	36	2	17	1	2	30	13	100		
Huyện Tiên Phước	0	0	143	0	31	1,300	817	2,291	0	0	6	0	1	57	36	100		
Huyện Bắc Trà My	127	16	65	4	7	536	78	833	15	2	8	0	1	64	9	100		
Huyện Nam Trà My	0	0	0	0	0	365	24	389	0	0	0	0	0	94	6	100		
Huyện Núi Thành	100	0	314	0	583	1,986	584	3,567	3	0	9	0	16	56	16	100		
Huyện Nông Sơn	24	0	30	0	0	340	359	753	3	0	4	0	0	45	48	100		
Huyện Phú Ninh	20	0	25	0	29	1,043	540	1,657	1	0	2	0	2	63	33	100		
Total	7,855	398	4,421	206	926	14,405	7,214	35,425	22	1	12	1	3	41	20	100		

Table 6.1.3 Migration to / from and within CFEZ (2005-2008)

To	(no)							(%)								
	Other FEZ		CFEZ				Elsewhere in Vietnam	Total	Other FEZ		CFEZ				Elsewhere in Vietnam	Total
	SFEZ	NFEZ	Danang City	Hue City	Dung Quat	Elsewhere in CFEEZ			SFEZ	NFEZ	Danang City	Hue City	Dung Quat	Elsewhere in CFEEZ		
Thành Phố Tam Kỳ	133	0	451	0	262	1,646	476	2,968	4	0	15	0	9	55	16	100
Phố Cổ Hội An	256	0	347	0	100	1,167	302	2,172	12	0	16	0	5	54	14	100
Huyện Tây Giang	0	0	0	0	0	262	166	428	0	0	0	0	0	61	39	100
Huyện Đông Giang	8	2	6	0	0	183	4	203	4	1	3	0	0	90	2	100
Huyện Đại Lộc	496	24	587	32	89	328	273	1,829	27	1	32	2	5	18	15	100
Huyện Điện Bàn	1,031	35	598	18	143	476	341	2,642	39	1	23	1	5	18	13	100
Huyện Duy Xuyên	289	59	285	12	57	473	140	1,315	22	4	22	1	4	36	11	100
Huyện Quế Sơn	303	0	116	0	22	942	481	1,864	16	0	6	0	1	51	26	100
Huyện Nam Giang	11	3	16	0	4	122	20	176	6	2	9	0	2	69	11	100
Huyện Phước Sơn	30	0	25	0	0	784	360	1,199	3	0	2	0	0	65	30	100
Huyện Hiệp Đức	152	6	69	0	40	237	48	552	28	1	13	0	7	43	9	100
Huyện Thăng Bình	935	43	464	10	208	865	326	2,851	33	2	16	0	7	30	11	100
Huyện Tiên Phước	0	0	243	0	447	1,039	444	2,173	0	0	11	0	21	48	20	100
Huyện Bắc Trà My	48	0	23	0	14	3,867	29	3,981	1	0	1	0	0	97	1	100
Huyện Nam Trà My	0	0	0	0	0	143	4	147	0	0	0	0	0	97	3	100
Huyện Núi Thành	207	0	278	0	626	1,696	555	3,362	6	0	8	0	19	50	17	100
Huyện Nông Sơn	0	0	19	0	20	580	251	870	0	0	2	0	2	67	29	100
Huyện Phú Ninh	133	0	146	0	36	1,220	683	2,218	6	0	7	0	2	55	31	100
Total	4,032	172	3,673	72	2,068	16,030	4,903	30,950	13	1	12	0	7	52	16	100

Table 6.1.4 Poverty Conditions

District / Commune	No. of Households	Average Household Income (VND000/mo)	Poverty Indicators (%)			Poverty by Household Type (%)		
			Income Poverty	Food Poverty Rate	Literacy Rate	Agriculture, Fishing, Forestry	Mixed	Non-Agriculture
Thành Phố Tam Kỳ	24,510	2,084	9.5	0.0	99.4	11.9	8.8	7.4
Phố Cổ Hội An	19,782	2,310	11.6	0.0	99.5	6.9	5.4	4.8
Huyện Tây Giang	3,069	1,182	66.0	0.6	92.4	68.2	65.7	63.9
Huyện Đông Giang	4,562	1,428	43.9	1.6	90.2	48.7	9.3	9.9
Huyện Đại Lộc	36,154	1,744	33.0	0.1	100.0	36.0	4.9	15.5
Huyện Điện Bàn	46,998	2,354	11.1	0.0	100.0	12.6	3.0	5.0
Huyện Duy Xuyên	30,737	2,002	25.7	0.0	100.0	32.8	4.5	9.9
Huyện Quế Sơn	26,085	1,661	28.6	0.1	98.0	30.9	28.8	26.6
Huyện Nam Giang	4,322	1,276	53.0	1.7	88.1	56.6	0.0	9.6
Huyện Phước Sơn	5,212	1,215	52.4	1.2	91.6	54.8	51.6	50.0
Huyện Hiệp Đức	8,900	1,571	42.7	1.3	98.2	46.8	7.3	12.5
Huyện Thăng Bình	46,998	1,849	31.1	0.0	98.0	32.9	2.9	8.9
Huyện Tiên Phước	16,137	1,397	30.4	0.2	95.6	32.5	29.4	26.2
Huyện Bắc Trà My	7,989	1,388	46.8	3.4	86.6	50.8	5.3	14.1
Huyện Nam Trà My	4,772	1,264	66.7	5.2	80.2	67.2	0.0	22.7
Huyện Núi Thành	35,413	2,085	22.6	0.0	98.1	26.0	20.0	19.4
Huyện Nông Sơn	9,388	1,038	41.9	0.1	97.3	48.0	35.8	32.4
Huyện Phú Ninh	19,736	1,772	17.3	0.0	98.6	17.9	15.4	14.1
Total	350,764	1,717	32.8	0.7	95.8	35.5	13.9	18.1

Table 6.2.1 No of Enterprises by Industrial Sector

District / Commune	Secondary					Tertiary													Subtotal	Total
	Mining and quarrying	Manufacturing	Electricity, gas, and water supply	Construction	Subtotal	Wholesale and retail trade	Hotels and restaurants	Transportation, storage, and communications	Financial intermediation	Scientific activities and technology	Real estate, rental, and business activities	Public administration and defense	Education and training	Health and social work	Recreational, cultural, and sporting activities	Activities of Party and member organizations	Community, social, and personal service activities	Private households with employed persons		
Thành Phố Tam Kỳ	0	1,382	92	423	1,897	3,335	1,515	424	15	37	117	0	36	35	77	0	140	0	5,731	7,628
Phố Cổ Hội An	0	1,263	137	288	1,688	2,413	1,335	331	21	50	72	0	73	73	87	0	161	0	4,616	6,304
Huyện Tây Giang	0	18	8	1	27	118	36	6	0	0	0	0	0	5	5	0	10	0	180	207
Huyện Đông Giang	1	92	4	11	108	405	64	29	2	1	9	0	0	11	16	0	41	0	578	686
Huyện Đại Lộc	25	865	9	213	1,112	3,541	243	322	2	27	54	0	3	32	69	0	138	0	4,431	5,543
Huyện Điện Bàn	0	1,390	24	162	1,576	5,300	560	535	12	89	110	0	8	24	125	0	318	0	7,081	8,657
Huyện Duy Xuyên	0	1,434	18	347	1,799	4,742	440	408	6	23	76	0	8	35	93	0	248	0	6,079	7,878
Huyện Quế Sơn	0	648	68	366	1,082	1,942	365	333	0	0	8	0	23	44	52	10	81	0	2,858	3,940
Huyện Nam Giang	0	59	2	15	76	451	54	24	2	2	0	0	1	8	12	0	29	0	583	659
Huyện Phước Sơn	0	204	28	20	252	484	146	38	3	6	0	0	8	17	11	0	18	1	732	984
Huyện Hiệp Đức	3	134	4	14	155	586	71	53	2	7	14	0	0	8	20	0	58	0	819	974
Huyện Thăng Bình	1	529	14	168	712	2,028	475	206	8	34	34	0	4	37	80	4	251	0	3,161	3,873
Huyện Tiên Phước	0	365	51	148	564	854	214	142	0	8	6	0	15	26	44	6	60	1	1,376	1,940
Huyện Bắc Trà My	2	154	5	30	191	505	90	37	3	9	11	0	2	12	18	0	52	0	739	930
Huyện Nam Trà My	3	20	2	2	27	91	32	9	1	0	3	0	0	3	5	0	21	0	165	192
Huyện Núi Thành	0	1,148	206	261	1,615	2,893	726	162	2	75	80	1	6	110	93	8	223	0	4,379	5,994
Huyện Nông Sơn	0	120	25	25	170	352	108	46	0	8	0	0	0	17	8	1	17	0	557	727
Huyện Phú Ninh	0	518	35	213	766	1,304	276	142	0	1	0	0	20	24	36	0	57	0	1,860	2,626
Total	35	10,343	732	2,707	13,817	31,344	6,750	3,247	79	377	594	1	207	521	851	29	1,923	2	45,925	59,742

Table 6.2.2 No of Employment by Industrial Sector

District / Commune	Secondary					Tertiary													Subtotal	Total
	Mining and quarrying	Manufacturing	Electricity, gas, and water supply	Construction	Subtotal	Wholesale and retail trade	Hotels and restaurants	Transportation, storage, and communications	Financial intermediation	Scientific activities and technology	Real estate, rental, and business activities	Public administration and defense	Education and training	Health and social work	Recreational, cultural, and sporting activities	Activities of Party and member organizations	Community, social, and personal service activities	Private households with employed persons		
Thành Phố Tam Kỳ	0	4,616	187	2,337	7,140	8,198	3,344	2,142	26	42	162	0	42	49	97	0	185	0	14,287	21,427
Phố Cổ Hội An	0	4,137	233	2,602	6,972	5,918	5,403	946	37	93	126	0	97	107	124	0	211	0	13,062	20,034
Huyện Tây Giang	0	106	9	21	136	224	77	37	0	0	0	0	0	6	6	0	12	0	362	498
Huyện Đông Giang	34	449	52	25	560	616	132	47	41	1	11	0	0	11	16	0	47	0	922	1,482
Huyện Đại Lộc	913	3,938	70	1,287	6,208	5,275	519	485	41	61	64	0	13	38	79	0	171	0	6,746	12,954
Huyện Điện Bàn	0	18,012	175	517	18,704	7,863	1,170	838	141	173	135	0	21	27	186	0	378	0	10,932	29,636
Huyện Duy Xuyên	0	6,403	81	612	7,096	7,188	636	615	86	44	98	0	23	47	109	0	290	0	9,136	16,232
Huyện Quế Sơn	0	1,569	85	1,022	2,676	2,736	802	440	0	0	10	0	28	49	59	13	97	0	4,234	6,910
Huyện Nam Giang	0	152	36	44	232	724	122	51	44	4	0	0	5	9	13	0	33	0	1,005	1,237
Huyện Phước Sơn	0	678	41	125	844	808	256	59	3	6	0	0	9	19	12	0	20	1	1,193	2,037
Huyện Hiệp Đức	85	498	24	60	667	846	116	58	34	14	15	0	0	10	20	0	68	0	1,181	1,848
Huyện Thăng Bình	110	4,333	61	1,084	5,588	3,954	833	349	138	108	51	0	14	42	96	4	307	0	5,896	11,484
Huyện Tiên Phước	0	470	74	296	840	1,167	357	341	0	11	20	0	17	32	56	6	89	1	2,097	2,937
Huyện Bắc Trà My	47	752	17	101	917	774	183	46	91	30	13	0	8	14	20	0	58	0	1,237	2,154
Huyện Nam Trà My	34	55	11	2	102	126	39	9	6	0	3	0	0	3	5	0	22	0	213	315
Huyện Núi Thành	0	2,426	237	1,381	4,044	3,904	1,386	753	4	140	105	2	12	129	111	9	285	0	6,840	10,884
Huyện Phú Ninh	0	925	58	1,093	2,076	1,793	595	341	0	3	0	0	36	35	50	0	82	0	2,935	5,011
Total	1,223	50,279	1,504	12,706	65,712	52,910	16,344	7,646	692	742	813	2	325	651	1,075	33	2,389	2	83,624	#####

Table 6.2.3 Average No of Employment (Per Enterprise by Industrial Sector)

District / Commune	Secondary					Tertiary													Subtotal	Total
	Mining and quarrying	Manufacturing	Electricity, gas, and water supply	Construction	Subtotal	Wholesale and retail trade	Hotels and restaurants	Transportation, storage, and communications	Financial intermediation	Scientific activities and technology	Real estate, rental, and business activities	Public administration and defense	Education and training	Health and social work	Recreational, cultural, and sporting activities	Activities of Party and member organizations	Community, social, and personal service activities	Private households with employed persons		
Thành Phố Tam Kỳ	-	3.3	2.0	5.5	3.8	2.5	2.2	5.1	1.7	1.1	1.4	-	1.2	1.4	1.3	-	1.3	-	2.5	2.8
Phố Cổ Hội An	-	3.3	1.7	9.0	4.1	2.5	4.0	2.9	1.8	1.9	1.8	-	1.3	1.5	1.4	-	1.3	-	2.8	3.2
Huyện Tây Giang	-	5.9	1.1	21.0	5.0	1.9	2.1	6.2	-	-	-	-	-	1.2	1.2	-	1.2	-	2.0	2.4
Huyện Đông Giang	34.0	4.9	13.0	2.3	5.2	1.5	2.1	1.6	20.5	1.0	1.2	-	-	1.0	1.0	-	1.1	-	1.6	2.2
Huyện Đại Lộc	36.5	4.6	7.8	6.0	5.6	1.5	2.1	1.5	20.5	2.3	1.2	-	4.3	1.2	1.1	-	1.2	-	1.5	2.3
Huyện Điện Bàn	-	13.0	7.3	3.2	11.9	1.5	2.1	1.6	11.8	1.9	1.2	-	2.6	1.1	1.5	-	1.2	-	1.5	3.4
Huyện Duy Xuyên	-	4.5	4.5	1.8	3.9	1.5	1.4	1.5	14.3	1.9	1.3	-	2.9	1.3	1.2	-	1.2	-	1.5	2.1
Huyện Quế Sơn	-	2.4	1.3	2.8	2.5	1.4	2.2	1.3	-	-	1.3	-	1.2	1.1	1.1	1.3	1.2	-	1.5	1.8
Huyện Nam Giang	-	2.6	18.0	2.9	3.1	1.6	2.3	2.1	22.0	2.0	-	-	5.0	1.1	1.1	-	1.1	-	1.7	1.9
Huyện Phước Sơn	-	3.3	1.5	6.3	3.3	1.7	1.8	1.6	1.0	1.0	-	-	1.1	1.1	1.1	-	1.1	1.0	1.6	2.1
Huyện Hiệp Đức	28.3	3.7	6.0	4.3	4.3	1.4	1.6	1.1	17.0	2.0	1.1	-	-	1.3	1.0	-	1.2	-	1.4	1.9
Huyện Thăng Bình	110.0	8.2	4.4	6.5	7.8	1.9	1.8	1.7	17.3	3.2	1.5	-	3.5	1.1	1.2	1.0	1.2	-	1.9	3.0
Huyện Tiên Phước	-	1.3	1.5	2.0	1.5	1.4	1.7	2.4	-	1.4	3.3	-	1.1	1.2	1.3	1.0	1.5	1.0	1.5	1.5
Huyện Bắc Trà My	23.5	4.9	3.4	3.4	4.8	1.5	2.0	1.2	30.3	3.3	1.2	-	4.0	1.2	1.1	-	1.1	-	1.7	2.3
Huyện Nam Trà My	11.3	2.8	5.5	1.0	3.8	1.4	1.2	1.0	6.0	-	1.0	-	-	1.0	1.0	-	1.0	-	1.3	1.6
Huyện Núi Thành	-	2.1	1.2	5.3	2.5	1.3	1.9	4.6	2.0	1.9	1.3	2.0	2.0	1.2	1.2	1.1	1.3	-	1.6	1.8
Huyện Nông Sơn	-	6.3	2.1	3.9	5.4	2.3	3.5	1.9	-	1.5	-	-	-	1.4	2.0	1.0	2.0	-	2.4	3.1
Huyện Phú Ninh	-	1.8	1.7	5.1	2.7	1.4	2.2	2.4	-	3.0	-	-	1.8	1.5	1.4	-	1.4	-	1.6	1.9
Total	34.9	4.9	2.1	4.7	4.8	1.7	2.4	2.4	8.8	2.0	1.4	2.0	1.6	1.2	1.3	1.1	1.2	1.0	1.8	2.5

Table 6.3.1 Infrastructure Services

District / Commune	Basic Needs Coverage (%)						
	Primary Health Care	Education		Piped Drinking Water	Electricity	Telephone	Drainage
		Primary	Secondary				
Thành Phố Tam Kỳ	100	100	100	83	91	73	-
Phố Cổ Hội An	99	96	96	88	95	74	-
Huyện Tây Giang	92	92	92	-	86	16	-
Huyện Đông Giang	89	86	70	15	88	8	-
Huyện Đại Lộc	100	100	98	31	99	26	-
Huyện Điện Bàn	100	100	100	23	100	31	-
Huyện Duy Xuyên	100	100	98	-	98	25	-
Huyện Quế Sơn	100	97	97	-	96	61	-
Huyện Nam Giang	77	82	50	-	82	6	-
Huyện Phước Sơn	93	93	93	-	82	27	-
Huyện Hiệp Đức	98	96	90	-	89	13	-
Huyện Thăng Bình	99	99	97	47	98	19	-
Huyện Tiên Phước	99	94	94	-	67	43	-
Huyện Bắc Trà My	91	83	75	-	74	8	-
Huyện Nam Trà My	84	76	64	-	54	4	-
Huyện Núi Thành	100	99	98	57	88	47	46
Huyện Nông Sơn	99	94	94	-	78	30	-
Huyện Phú Ninh	99	99	99	-	96	55	-
Total	96	95	91	65	89	32	46

Table 6.3.2 Road Conditions

District / Commune	Road Conditions							
	From Commune Center to District Center				From Commune Center to Provincial Center			
	Distance (km)	Road Conditions 1)	Seasonal Disruption 2)	Vehicle Travel Time (min)	Distance (km)	Road Conditions 1)	Seasonal Disruption 2)	Vehicle Travel Time (min)
Thành Phố Tam Kỳ	4	0	0	8	4	0	0	8
Phố Cổ Hội An	6	0	0	18	74	0	0	91
Huyện Tây Giang	36	10	80	67	165	0	0	336
Huyện Đông Giang	28	36	36	62	128	36	36	206
Huyện Đại Lộc	11	0	22	18	73	0	22	90
Huyện Điện Bàn	8	0	35	14	52	0	35	63
Huyện Duy Xuyên	15	0	36	24	60	0	36	80
Huyện Quế Sơn	12	0	0	15	41	0	0	46
Huyện Nam Giang	46	56	89	105	166	56	89	289
Huyện Phước Sơn	23	0	50	48	129	0	0	203
Huyện Hiệp Đức	13	9	64	30	73	9	64	117
Huyện Thăng Bình	12	0	0	20	35	0	0	48
Huyện Tiên Phước	9	0	53	15	31	0	47	43
Huyện Bắc Trà My	18	38	77	44	78	31	77	130
Huyện Nam Trà My	32	70	80	65	132	70	80	215
Huyện Núi Thành	14	0	6	17	21	0	0	22
Huyện Nông Sơn	11	0	43	11	72	0	0	79
Huyện Phú Ninh	9	0	0	14	12	0	0	18
Total	16	10	13	29	68	9	25	103

1) Percentage of communes that answered "Bad"

2) Communes that answered "Yes"

Table 6.4.1 Environmental Problems Indicated by Commune

District / Commune	Groundwater Pollution	Surface Water Pollution	Saline Intrusion	Soil Pollution	Solid Waste	Air Pollution	Deforestation	Soil Erosion	Landslide	Desertification	Flooding		
											Gradual Inundation	Flash Floods	Storm Surges
Thành Phố Tam Kỳ	1.0	1.0	1.0	1.0	1.0	1.1	1.0	1.0	1.0	1.0	2.0	2.0	2.0
Phố Cổ Hội An	1.1	1.1	1.1	1.4	1.2	1.9	1.2	1.0	1.1	1.0	2.4	2.0	2.1
Huyện Tây Giang	1.1	1.1	1.0	1.8	1.4	1.6	2.1	2.0	1.8	1.0	1.0	2.7	1.4
Huyện Đông Giang	1.0	1.0	1.0	1.0	1.0	1.0	2.5	2.8	2.2	1.0	1.5	3.1	1.0
Huyện Đại Lộc	1.1	1.2	1.0	1.7	1.7	1.5	2.1	2.6	2.3	1.0	1.9	2.4	1.0
Huyện Điện Bàn	1.3	1.5	1.1	1.7	1.8	1.8	1.6	2.0	2.0	1.4	2.5	2.0	1.3
Huyện Duy Xuyên	1.4	1.6	1.2	1.5	1.9	1.8	1.8	1.9	1.5	1.2	1.6	1.3	1.2
Huyện Quế Sơn	1.0	1.1	1.0	1.3	1.1	1.4	1.9	1.9	1.9	1.0	1.6	2.6	1.6
Huyện Nam Giang	1.0	1.0	1.0	1.0	1.1	1.0	3.6	2.8	3.2	1.0	1.1	3.8	1.0
Huyện Phước Sơn	1.0	1.0	1.0	1.5	1.2	1.7	2.1	2.0	1.9	1.0	1.3	2.9	1.3
Huyện Hiệp Đức	1.0	1.0	1.0	1.0	1.0	1.0	2.4	2.8	3.0	1.0	1.2	3.1	1.0
Huyện Thăng Bình	1.3	1.3	1.3	1.9	1.8	1.7	2.1	2.0	2.0	1.3	2.0	2.0	1.6
Huyện Tiên Phước	1.7	1.1	1.0	1.3	1.0	1.5	1.2	1.2	1.4	1.0	2.0	2.6	2.0
Huyện Bắc Trà My	1.0	1.0	1.0	1.0	1.0	1.0	2.6	3.0	2.8	1.0	1.7	3.4	1.0
Huyện Nam Trà My	1.0	1.0	1.0	1.0	1.0	1.0	2.6	3.0	3.0	1.1	1.8	2.9	1.0
Huyện Núi Thành	1.5	1.4	1.4	1.2	1.1	1.4	1.3	1.5	1.4	1.2	1.9	2.2	2.1
Huyện Nông Sơn	1.0	1.0	1.0	1.1	1.0	1.3	1.3	1.4	1.4	1.0	1.9	2.3	2.0
Huyện Phú Ninh	1.2	1.3	1.0	1.5	1.2	1.5	2.1	2.0	1.8	1.0	1.2	2.8	1.2
Total	1.2	1.2	1.1	1.4	1.3	1.4	1.9	2.0	1.9	1.1	1.8	2.5	1.4

1 = No problem at all, 2 = Fair, 3 = Emerging problem, 4 = Significant problem, 5 = Very severe problem

Table 6.5.1 Constraints to Development Identified by Commune

District / Commune	Infrastructure and Service Factors							Location and Environmental Factors														Required Inputs to Facilitate Development							
	Road Access	Power Supply	Water Supply	Drainage	Education Services	Health Services	Remoteness of Commune	Pollution							Deforestation	Soil Erosion	Landslide	Desertification	Flooding			Storm	Land for Agricultural Production	Land for Housing	Land for Enterprises	Skilled Labor Knowledge and Capacity of People	Access to Credit	Price of Physical Inputs	
								Ground Water Pollution	Surface Water Pollution	Saline Intrusion	Soil Pollution	Solid Waste	Air Pollution	Gradual Inundation					Flash Flood	Storm Surges									
Thành Phố Tam Kỳ	1.4	2.1	2.1	2.1	2.2	2.1	1.1	1.0	1.0	1.0	1.0	1.0	1.1	1.0	1.0	1.0	1.0	1.0	1.5	1.6	1.8	3.9	1.2	2.1	2.6	3.8	4.0	4.2	4.0
Phố Cổ Hội An	1.5	1.4	1.9	1.7	2.3	2.8	1.2	1.3	1.2	1.6	1.6	1.3	2.2	1.0	1.1	1.1	1.0	3.8	3.9	3.8	4.1	3.0	3.5	3.5	3.1	3.1	3.2	3.2	
Huyện Tây Giang	4.1	4.0	2.6	1.3	4.1	4.1	4.0	1.6	1.2	1.0	2.0	1.4	2.1	3.5	3.7	3.6	1.0	1.8	4.1	1.1	4.1	1.3	2.7	2.9	3.9	3.5	4.0	3.6	
Huyện Đông Giang	4.7	4.2	1.8	1.0	4.7	4.7	4.9	1.0	1.0	1.0	1.0	1.0	1.0	3.2	3.5	3.0	1.0	1.1	3.2	1.0	1.0	2.9	3.8	4.4	5.0	5.0	3.9	3.5	
Huyện Đại Lộc	2.0	1.5	1.7	1.1	2.2	2.2	2.2	1.1	1.2	1.0	1.6	2.0	1.8	2.3	2.9	2.6	1.1	1.8	2.9	1.0	2.4	1.9	1.3	2.2	3.3	3.3	2.6	2.3	
Huyện Điện Bàn	1.4	1.0	1.7	2.3	2.1	2.1	1.5	2.1	2.0	1.2	2.0	1.9	1.9	1.7	2.2	2.1	1.2	2.9	2.3	1.3	3.0	1.9	1.7	1.6	3.0	3.1	2.4	1.9	
Huyện Duy Xuyên	2.1	1.9	1.7	1.1	2.4	2.4	2.1	1.3	1.6	1.1	1.1	1.6	1.2	2.0	1.7	1.1	1.1	1.6	1.1	1.1	2.7	2.4	1.2	2.1	3.1	2.9	2.3	1.9	
Huyện Quế Sơn	3.7	3.6	2.2	1.4	3.6	3.7	3.6	1.7	1.4	1.0	1.6	1.0	2.4	3.3	3.8	3.6	1.0	1.6	4.0	1.3	3.9	1.2	2.1	2.3	3.9	3.9	3.9	3.3	
Huyện Nam Giang	4.9	4.2	2.8	1.8	4.8	4.8	4.4	1.1	1.1	1.1	1.2	1.2	1.1	3.7	3.8	3.8	1.1	1.1	4.1	1.0	1.0	3.0	3.2	3.6	4.8	4.8	4.4	4.1	
Huyện Phước Sơn	4.3	4.3	3.3	1.7	4.3	4.3	4.2	1.9	1.2	1.0	1.4	1.3	1.9	3.7	4.0	4.0	1.0	2.1	4.3	1.4	4.4	1.3	2.4	2.8	4.0	4.3	4.4	3.8	
Huyện Hiệp Đức	4.2	3.5	1.8	1.0	3.8	3.8	4.2	1.0	1.0	1.0	1.0	1.1	1.0	2.8	3.3	3.7	1.0	1.3	3.3	1.0	1.0	2.6	2.3	3.2	3.8	3.6	2.7	2.3	
Huyện Thăng Bình	1.7	1.8	1.6	1.7	2.6	2.6	1.7	1.9	1.9	1.4	1.7	1.8	1.7	2.0	2.0	1.9	1.3	2.1	2.3	1.7	3.5	2.3	1.6	2.1	3.4	3.6	3.0	2.0	
Huyện Tiên Phước	4.0	3.9	3.7	3.1	3.9	4.0	4.0	1.9	1.1	1.0	1.1	1.0	1.2	1.7	1.7	1.7	1.0	2.4	3.3	3.7	4.3	1.0	1.0	1.8	4.0	4.1	4.1	4.0	
Huyện Bắc Trà My	4.5	4.3	2.2	1.2	4.5	4.5	4.8	1.0	1.0	1.0	1.0	1.1	1.0	3.1	3.8	3.5	1.0	2.0	3.4	1.0	1.0	3.4	3.6	4.6	4.6	4.5	3.4	3.5	
Huyện Nam Trà My	4.6	4.6	2.3	1.4	4.9	5.0	4.6	1.0	1.0	1.0	1.0	1.0	1.0	3.0	3.8	3.8	1.0	1.9	3.6	1.0	1.0	3.5	4.2	4.8	4.9	4.9	3.6	3.8	
Huyện Núi Thành	2.1	2.2	2.5	2.4	2.8	2.9	2.1	1.8	1.1	1.1	1.0	1.0	1.0	1.6	1.9	1.9	1.0	3.1	3.6	3.6	4.6	2.1	2.4	2.3	4.2	4.4	4.5	4.4	
Huyện Nông Sơn	3.9	3.9	2.4	2.4	3.7	3.9	4.0	1.7	1.0	1.0	1.0	1.0	1.0	1.4	1.6	1.6	1.0	2.7	3.3	3.6	4.0	1.0	1.0	1.0	3.4	4.0	4.0	3.7	
Huyện Phú Ninh	4.0	3.5	2.2	1.1	3.4	3.7	3.6	2.0	1.4	1.0	1.4	1.0	1.6	4.0	3.5	3.4	1.0	1.6	4.0	1.2	4.0	1.2	2.0	2.0	3.7	3.7	3.9	3.4	
Total	3.0	2.9	2.2	1.7	3.3	3.3	3.0	1.5	1.3	1.1	1.4	1.3	1.5	2.4	2.6	2.5	1.1	2.1	3.1	1.8	3.1	2.1	2.2	2.7	3.8	3.8	3.5	3.1	

1 = No obstacle, 2 = Minor obstacle, 3 = Moderate obstacle, 4 = Major obstacle, 5 = Severe obstacle

Table 6.5.2 Development Potentials Identified by Commune

District / Commune	Agricultural Products				Processing Agricultural, Aquacultural and Forestry Products	Mining and Other Extractive Industries	Household Craft Industries	Tourism		Manufacturing Industries	Construction	Shops and Commercial Sector	Other Service Sector	Other Industrial
	Crops	Livestock	Aquacultural	Forestry				Mass	Eco					
Thành Phố Tam Kỳ	1.8	1.9	1.2	1.0	1.8	1.2	1.0	1.1	2.0	1.7	2.1	2.9	3.0	2.2
Phố Cổ Hội An	3.0	3.0	2.1	1.2	2.6	1.5	3.3	3.8	3.7	1.9	2.8	3.7	3.3	2.1
Huyện Tây Giang	4.0	3.5	1.1	3.6	2.6	2.1	2.2	2.6	1.6	1.0	1.7	1.9	1.7	1.6
Huyện Đông Giang	2.6	2.6	1.4	4.6	1.3	1.8	1.9	2.3	1.5	1.0	1.1	1.1	1.1	1.1
Huyện Đại Lộc	3.3	3.4	2.7	2.5	2.1	2.0	2.1	2.7	2.4	1.6	1.9	1.9	1.9	1.8
Huyện Điện Bàn	3.7	3.7	3.2	2.1	3.1	2.5	3.1	3.2	3.5	3.4	2.8	2.9	2.9	3.0
Huyện Duy Xuyên	3.1	2.6	2.5	2.1	2.9	1.6	2.4	2.6	3.4	2.5	2.2	2.7	2.8	2.1
Huyện Quế Sơn	3.9	3.6	1.0	3.4	2.6	1.4	2.3	3.1	1.9	1.0	1.6	1.6	1.6	1.1
Huyện Nam Giang	2.6	3.2	1.9	4.8	1.0	1.4	1.9	2.4	1.0	1.0	1.1	1.1	1.1	1.1
Huyện Phước Sơn	4.0	3.3	1.5	4.1	2.4	1.5	2.0	2.3	1.8	1.3	1.5	2.1	1.8	1.7
Huyện Hiệp Đức	3.2	2.8	2.0	4.2	1.8	2.7	2.2	2.3	1.8	1.2	1.3	1.3	1.3	1.3
Huyện Thăng Bình	3.2	3.3	3.0	1.9	2.4	1.5	2.5	2.8	2.5	2.0	2.2	2.5	2.5	2.5
Huyện Tiên Phước	3.1	3.1	1.6	3.7	3.3	1.6	2.8	3.1	3.1	1.6	2.2	3.3	3.0	2.5
Huyện Bắc Trà My	2.6	2.5	1.2	4.7	1.3	2.3	1.7	1.8	1.2	1.1	1.1	1.2	1.2	1.1
Huyện Nam Trà My	2.6	2.4	1.2	4.4	1.1	2.0	1.7	2.0	1.1	1.0	1.0	1.1	1.1	1.0
Huyện Núi Thành	2.6	2.6	2.5	2.4	2.8	1.6	1.6	2.1	2.8	1.9	2.2	3.1	2.7	2.5
Huyện Nông Sơn	4.0	3.9	1.1	3.7	2.1	1.3	1.6	1.9	2.3	1.9	1.9	3.6	2.7	2.3
Huyện Phú Ninh	3.9	3.3	1.0	3.2	2.1	1.5	2.4	2.8	1.7	1.3	1.3	1.8	1.4	1.2
Total	3.2	3.1	1.9	3.0	2.3	1.8	2.2	2.6	2.3	1.7	1.9	2.3	2.2	1.9

1 = No potential, 2 = Limited potential, 3 = Moderate potential, 4 = High potential, 5 = Very high potential