

# Appendix

Kingdom of Cambodia

Data Collection Survey on the Improvement of Rural Road Connectivity in Cambodia(QCBS)

## Plan and Typical Cross Sections

February

2023

Katahira & Engineers International (KEI)  
Oriental Consultants Global (OCG)  
CTI Engineering International (CTII)

## DRAWING INDEX

No.	Title	Drawing No.				Remarks
1.	PLAN (KCH1~12)	KCH	-	01	- 12	
2.	PLAN (PS2~15)	PS	-	01	- 09	
3.	PLAN (BTB1~9)	BTB	-	01	- 08	
4.	PLAN (BMC2~7)	BMC	-	01	- 10	
5.	TYPICAL CROSS SECTION	TC	-	01	- 02	

**TOTAL 41 SHEETS**



THE KINGDOM OF CAMBODIA

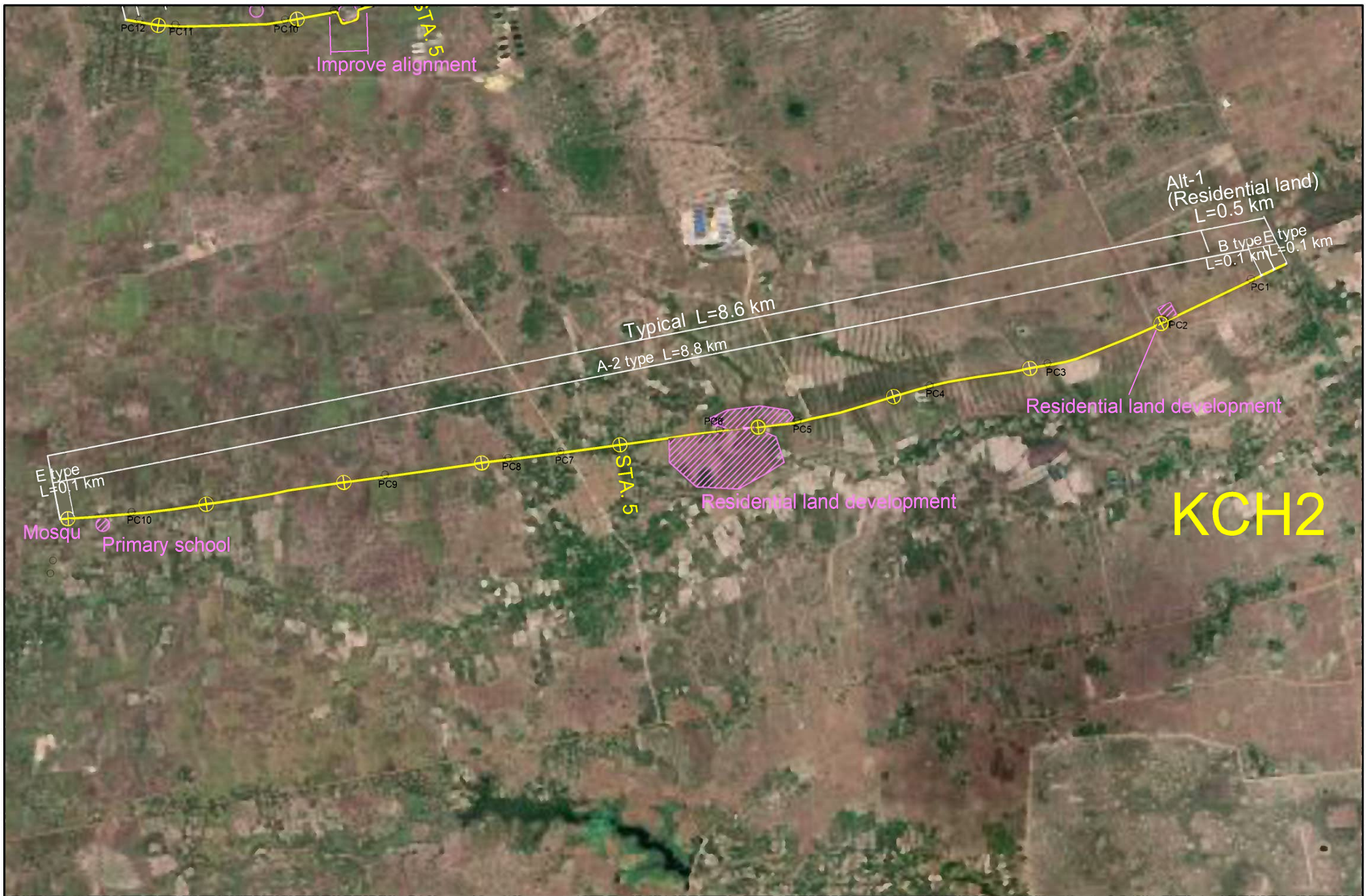
JAPAN INTERNATIONAL  
COOPERATION AGENCY  
KATAHIRA & ENGINEERS INTERNATIONAL  
ORIENTAL CONSULTANTS GLOBAL  
CTI ENGINEERING INTERNATIONAL

DATA COLLECTION SURVEY ON RURAL  
ROAD CONNECTIVITY IMPROVEMENT

TITLE :  
PLAN (KCH1)

Drawing No.	KCH-01
SCALE	1:25,000
DATE	

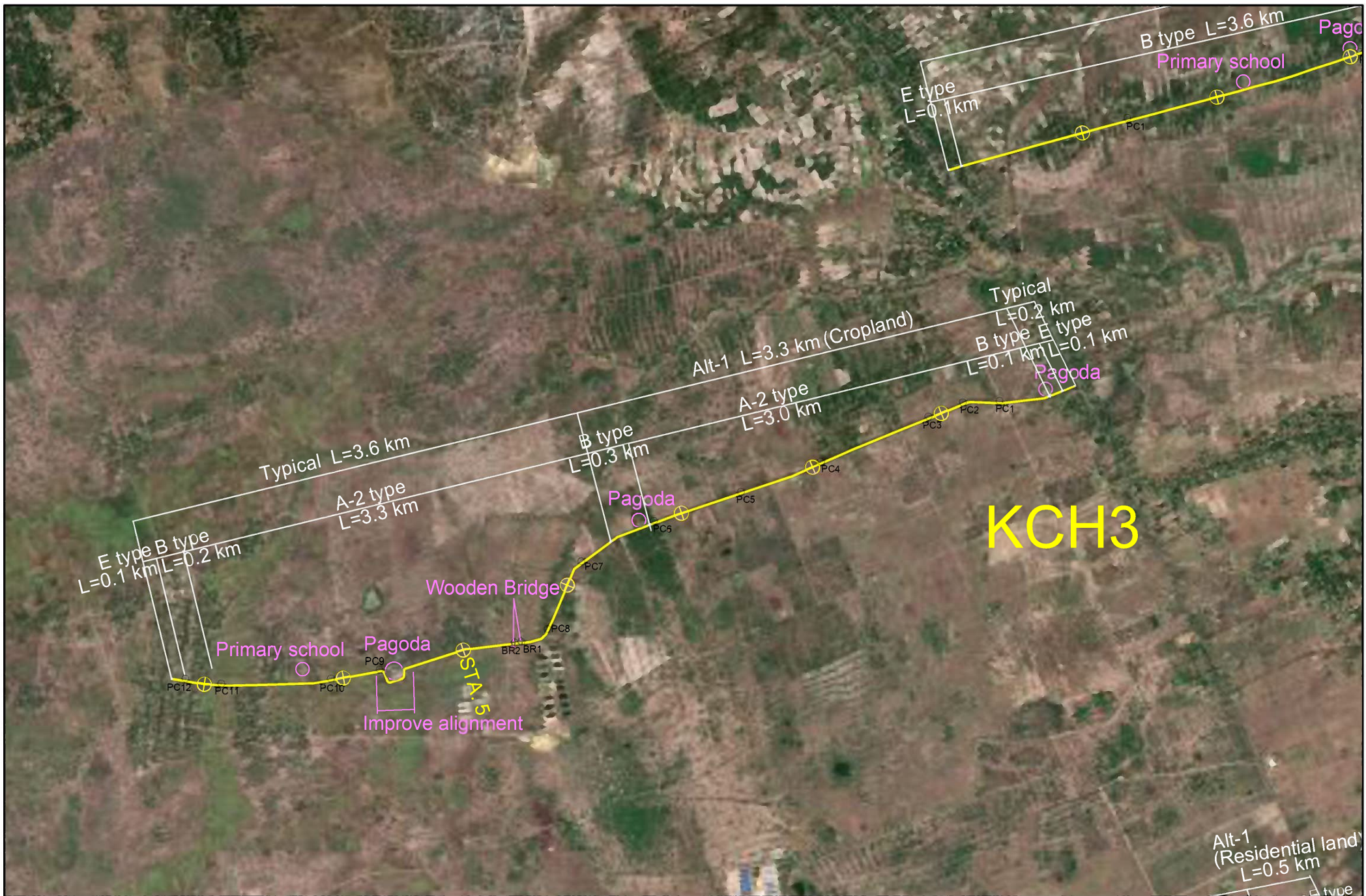
Alt-1 L



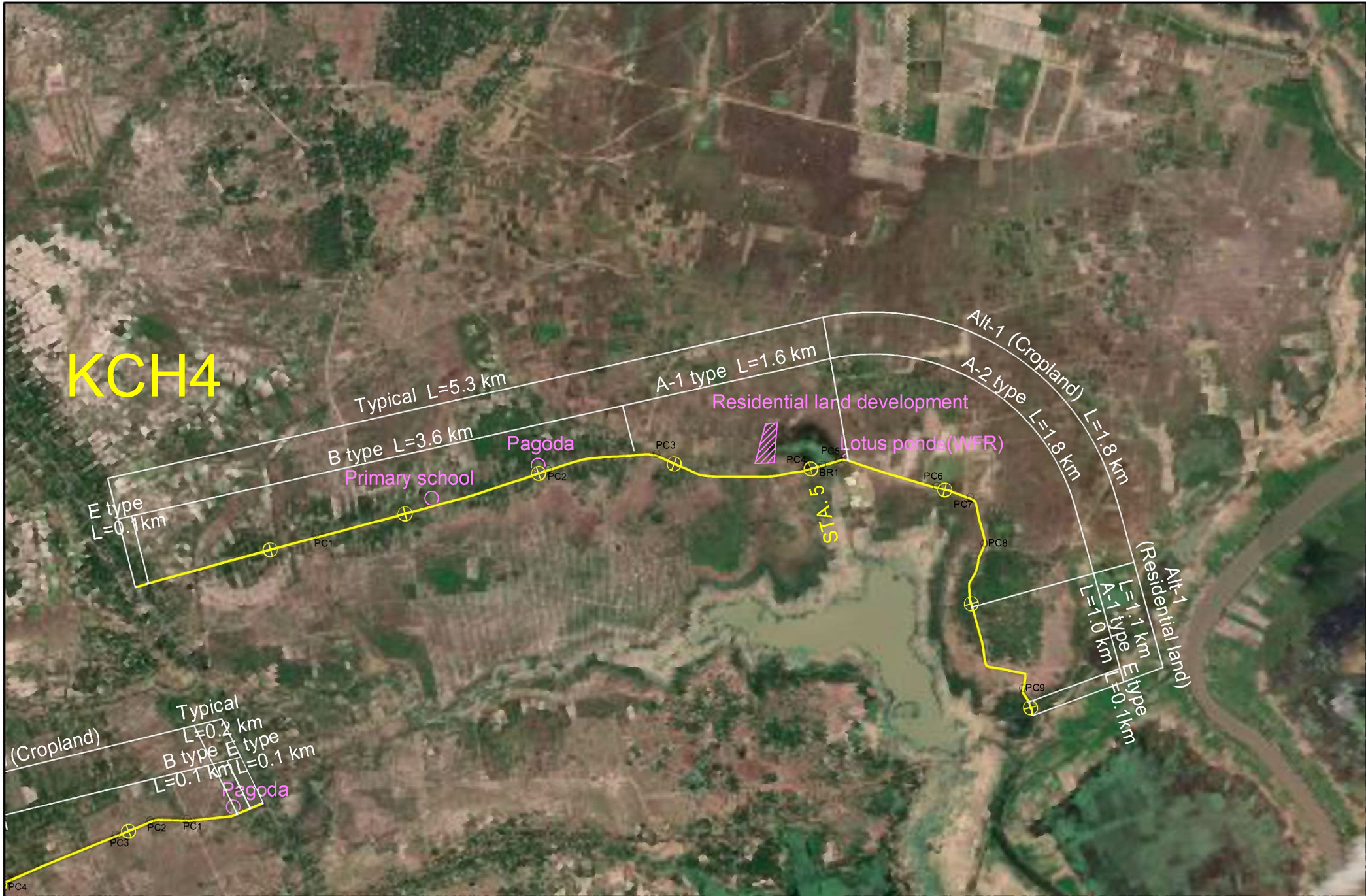
AP-4

KCH2

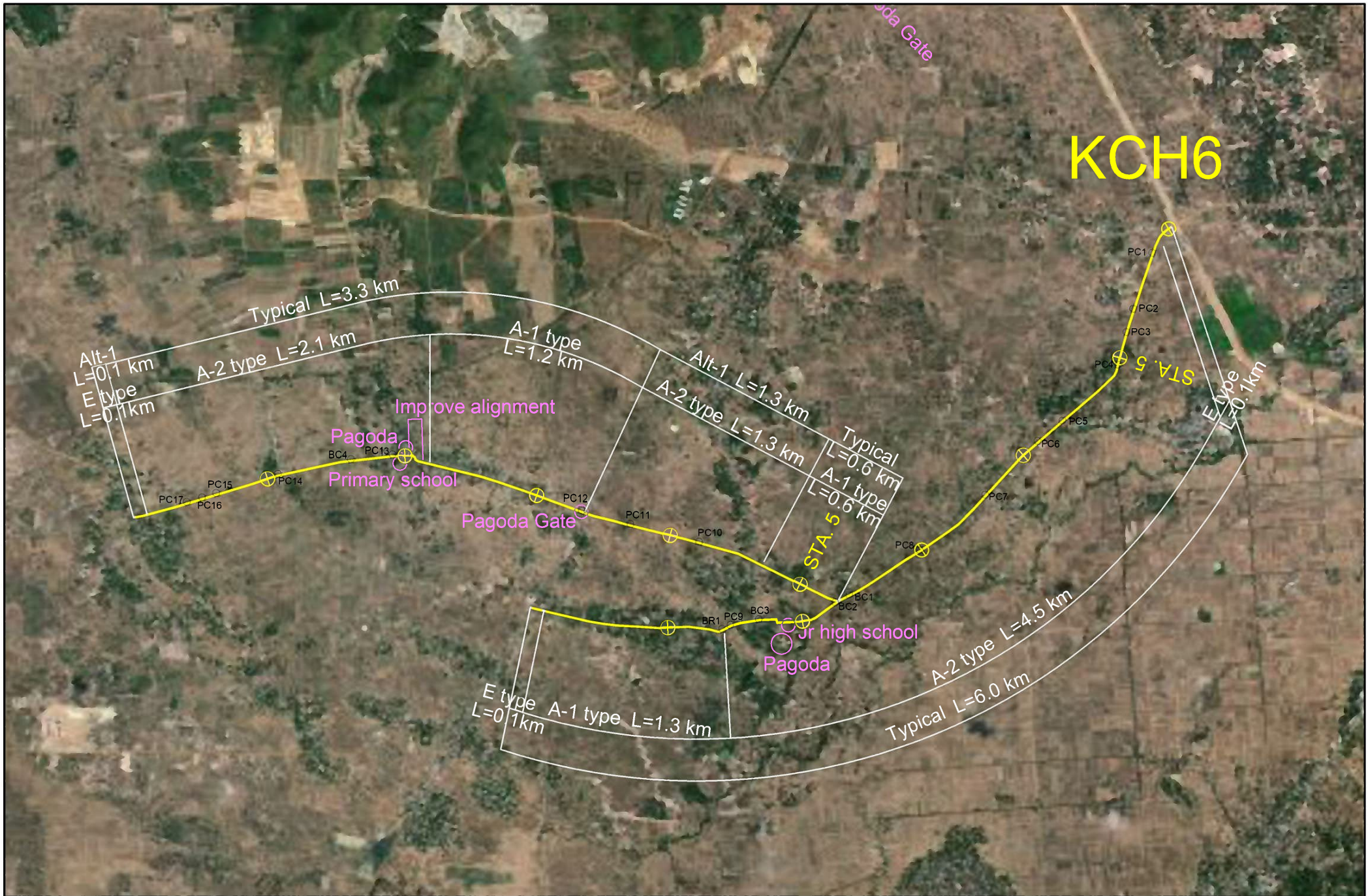
THE KINGDOM OF CAMBODIA	JAPAN INTERNATIONAL COOPERATION AGENCY KATAHIRA & ENGINEERS INTERNATIONAL ORIENTAL CONSULTANTS GLOBAL CTI ENGINEERING INTERNATIONAL	DATA COLLECTION SURVEY ON RURAL ROAD CONNECTIVITY IMPROVEMENT	TITLE :	Drawing No.	KCH-02
			PLAN (KCH2)	SCALE	1:25,000
				DATE	



THE KINGDOM OF CAMBODIA	JAPAN INTERNATIONAL COOPERATION AGENCY KATAHIRA & ENGINEERS INTERNATIONAL ORIENTAL CONSULTANTS GLOBAL CTI ENGINEERING INTERNATIONAL	DATA COLLECTION SURVEY ON RURAL ROAD CONNECTIVITY IMPROVEMENT	TITLE :	PLAN (KCH3)	Drawing No.	KCH-03
					SCALE	1:25,000
					DATE	

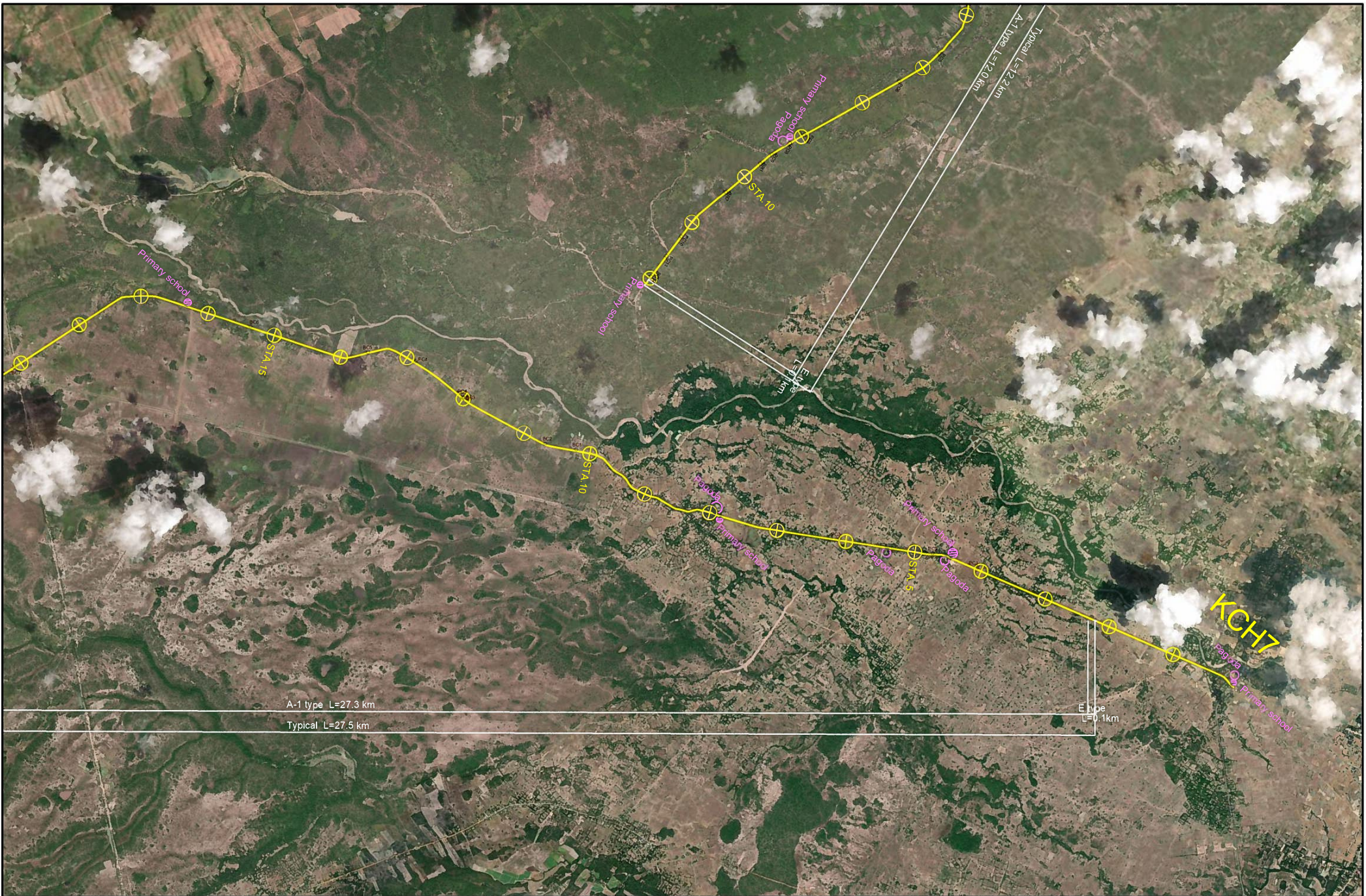


THE KINGDOM OF CAMBODIA	JAPAN INTERNATIONAL COOPERATION AGENCY KATAHIRA & ENGINEERS INTERNATIONAL ORIENTAL CONSULTANTS GLOBAL CTI ENGINEERING INTERNATIONAL	DATA COLLECTION SURVEY ON RURAL ROAD CONNECTIVITY IMPROVEMENT	TITLE :	Drawing No.	KCH-04
			PLAN (KCH4)	SCALE	1:25,000
				DATE	



# KCH6

THE KINGDOM OF CAMBODIA	JAPAN INTERNATIONAL COOPERATION AGENCY KATAHIRA & ENGINEERS INTERNATIONAL ORIENTAL CONSULTANTS GLOBAL CTI ENGINEERING INTERNATIONAL	DATA COLLECTION SURVEY ON RURAL ROAD CONNECTIVITY IMPROVEMENT	TITLE :	PLAN (KCH6)	Drawing No.	KCH-05
					SCALE	1:25,000
					DATE	



THE KINGDOM OF CAMBODIA

JAPAN INTERNATIONAL  
COOPERATION AGENCY  
KATAHIRA & ENGINEERS INTERNATIONAL  
ORIENTAL CONSULTANTS GLOBAL  
CTI ENGINEERING INTERNATIONAL

DATA COLLECTION SURVEY ON RURAL  
ROAD CONNECTIVITY IMPROVEMENT

TITLE :  
PLAN (KCH7)

Drawing No.	KCH-06
SCALE	1:50,000
DATE	





THE KINGDOM OF CAMBODIA	JAPAN INTERNATIONAL COOPERATION AGENCY KATAHIRA & ENGINEERS INTERNATIONAL ORIENTAL CONSULTANTS GLOBAL CTI ENGINEERING INTERNATIONAL	DATA COLLECTION SURVEY ON RURAL ROAD CONNECTIVITY IMPROVEMENT	TITLE :	Drawing No.	KCH-07
			PLAN (KCH7)	SCALE	1:50,000
				DATE	



THE KINGDOM OF CAMBODIA	JAPAN INTERNATIONAL COOPERATION AGENCY KATAHIRA & ENGINEERS INTERNATIONAL ORIENTAL CONSULTANTS GLOBAL CTI ENGINEERING INTERNATIONAL	DATA COLLECTION SURVEY ON RURAL ROAD CONNECTIVITY IMPROVEMENT	TITLE :	Drawing No.	KCH-08
			PLAN (KCH8)	SCALE	1:50,000
				DATE	

# KCH9

Typical L=8.8 km

E type  
L=0.1km

B type  
L=1.1km

A-2 type L=5.4 km

B type  
L=0.5km

A-2 type  
L=1.6km

E type  
L=0.1km

Railway



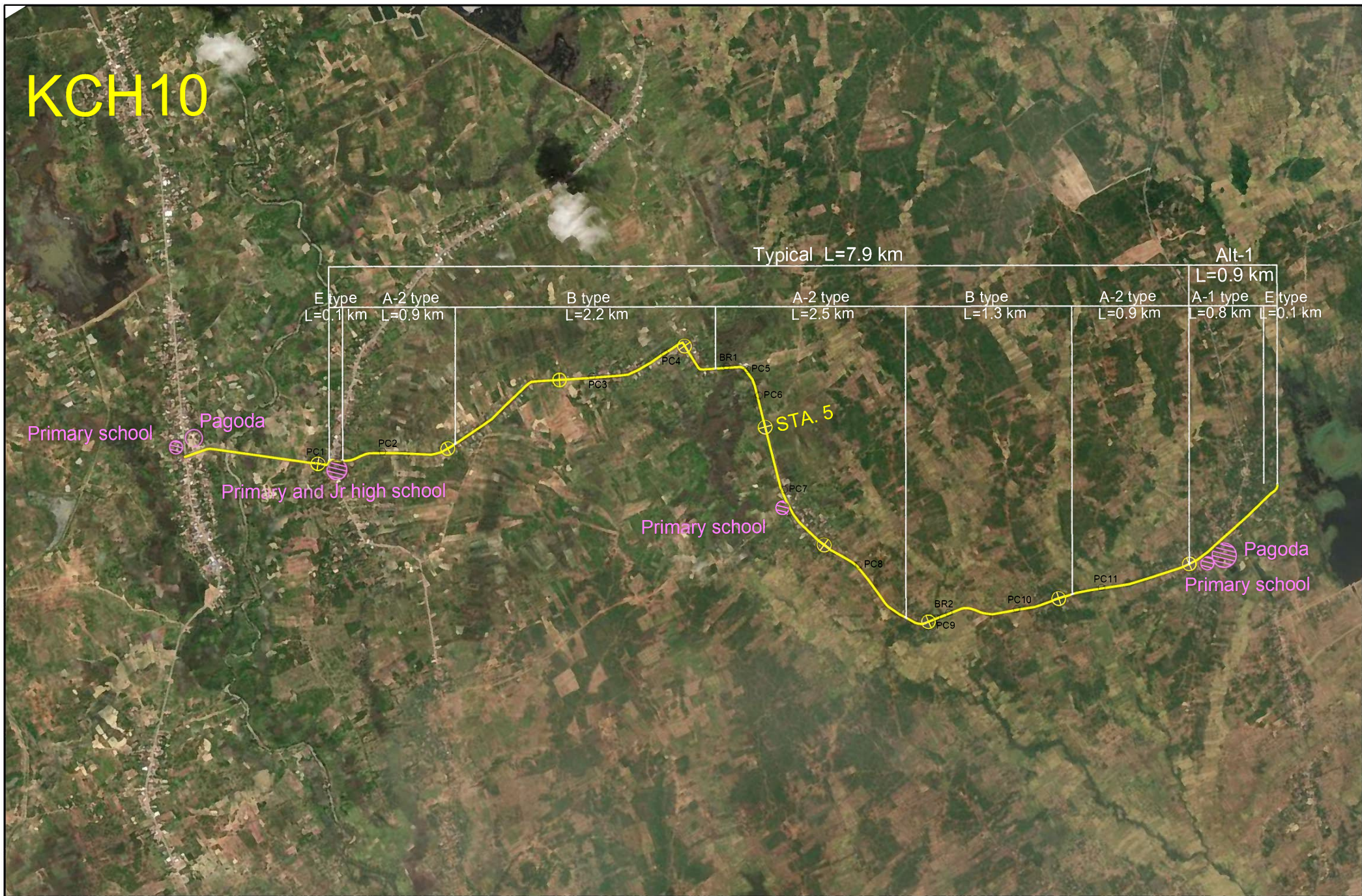
Residential land development

AP-11

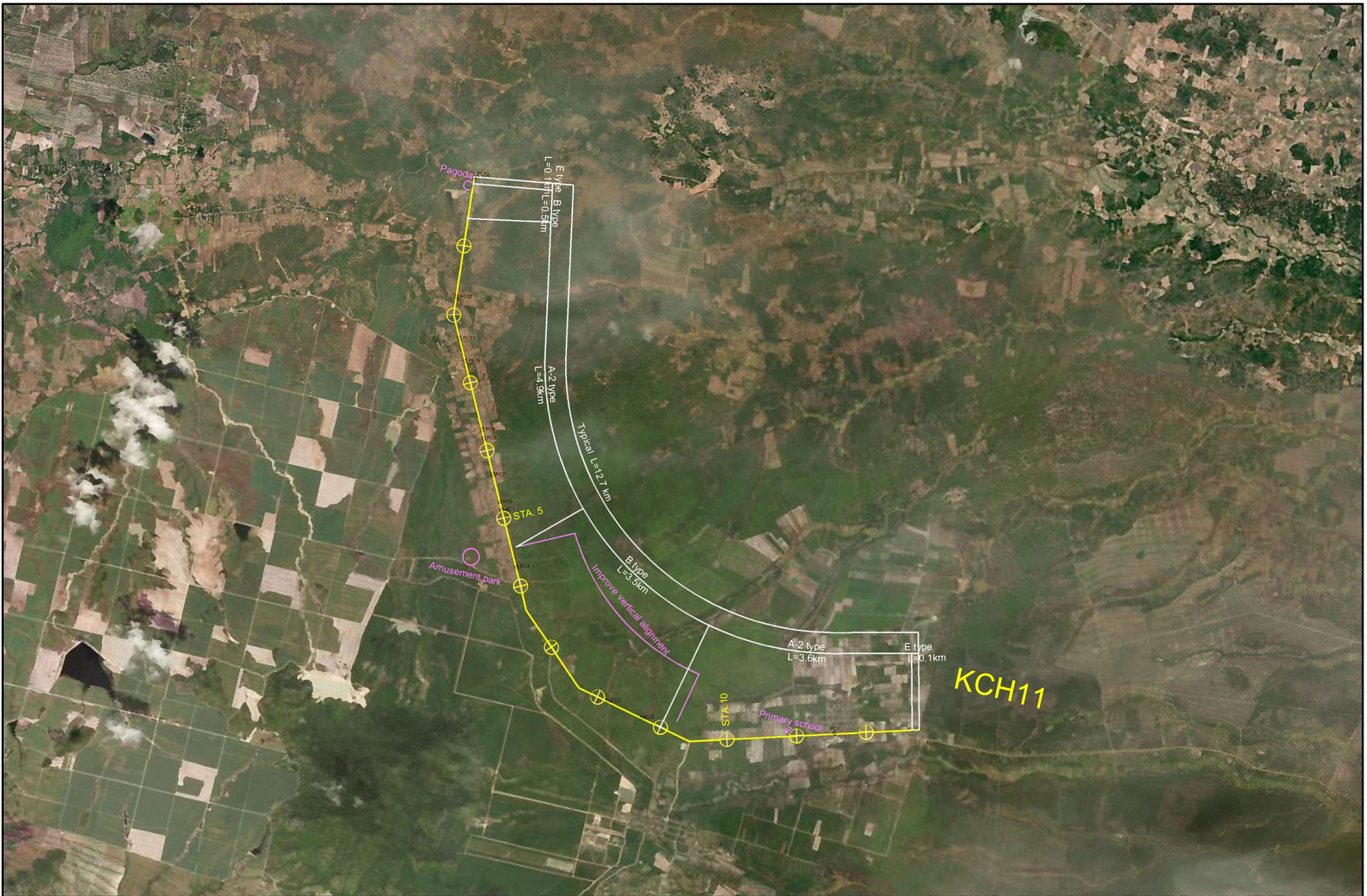
THE KINGDOM OF CAMBODIA	JAPAN INTERNATIONAL COOPERATION AGENCY KATAHIRA & ENGINEERS INTERNATIONAL ORIENTAL CONSULTANTS GLOBAL CTI ENGINEERING INTERNATIONAL	DATA COLLECTION SURVEY ON RURAL ROAD CONNECTIVITY IMPROVEMENT	TITLE :	PLAN (KCH9)	Drawing No.	KCH-09
			SCALE	1:25,000	DATE	
			DATE			

# KCH10

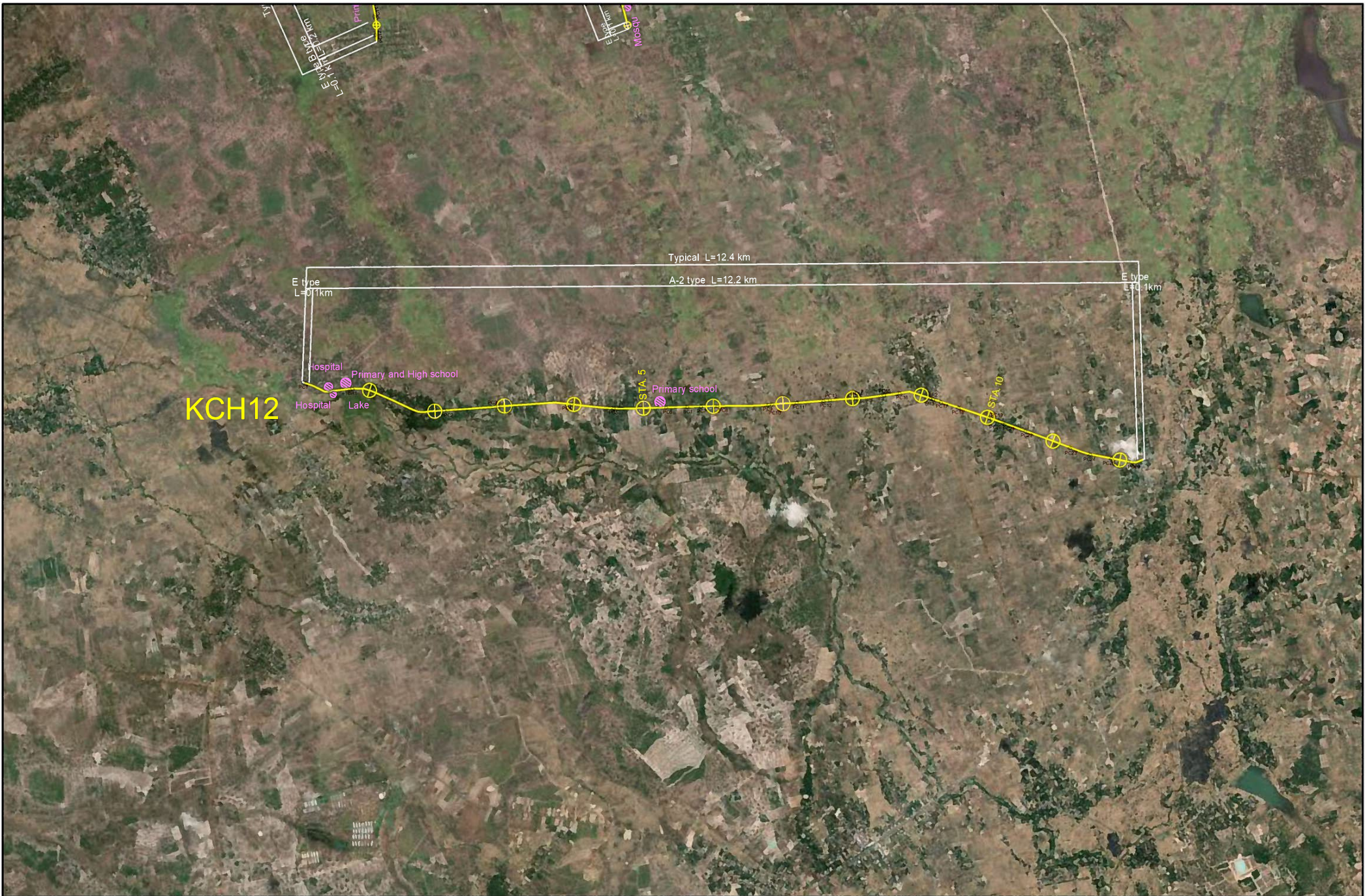
AP-12



THE KINGDOM OF CAMBODIA	JAPAN INTERNATIONAL COOPERATION AGENCY KATAHIRA & ENGINEERS INTERNATIONAL ORIENTAL CONSULTANTS GLOBAL CTI ENGINEERING INTERNATIONAL	DATA COLLECTION SURVEY ON RURAL ROAD CONNECTIVITY IMPROVEMENT	TITLE :	Drawing No.	KCH-10
			PLAN (KCH10)	SCALE	1:25,000
				DATE	



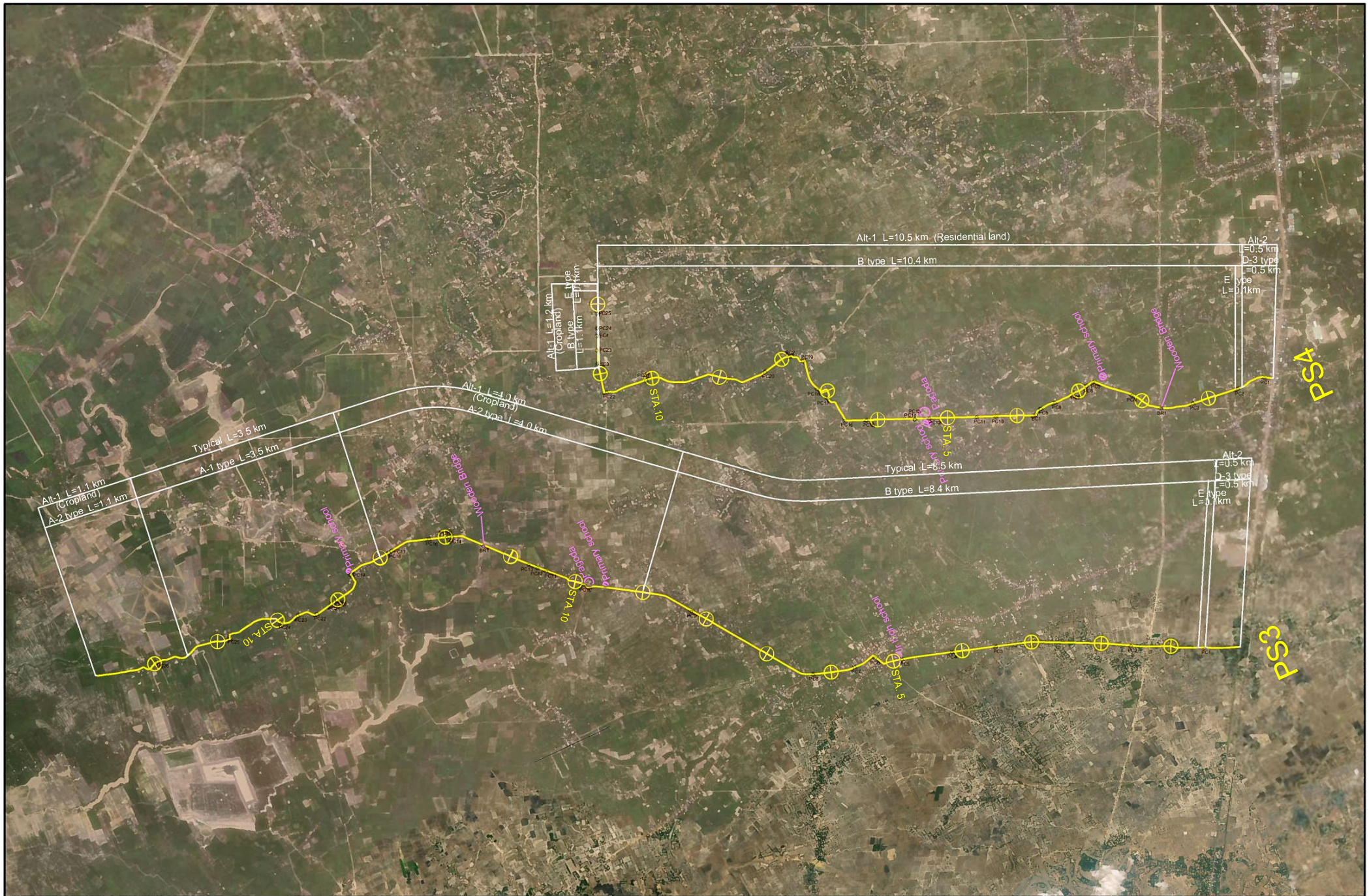
<p>THE KINGDOM OF CAMBODIA</p>	<p>JAPAN INTERNATIONAL COOPERATION AGENCY          KATAHIRA &amp; ENGINEERS INTERNATIONAL          ORIENTAL CONSULTANTS GLOBAL          CTI ENGINEERING INTERNATIONAL</p>	<p>DATA COLLECTION SURVEY ON RURAL ROAD CONNECTIVITY IMPROVEMENT</p>	<p>TITLE :          PLAN (KCH11)</p>	<p>Drawing No. KCH-11</p>	<p>SCALE 1:50,000</p>
				<p>DATE</p>	



THE KINGDOM OF CAMBODIA	JAPAN INTERNATIONAL COOPERATION AGENCY KATAHIRA & ENGINEERS INTERNATIONAL ORIENTAL CONSULTANTS GLOBAL CTI ENGINEERING INTERNATIONAL	DATA COLLECTION SURVEY ON RURAL ROAD CONNECTIVITY IMPROVEMENT	TITLE :	Drawing No.	KCH-12
			PLAN (KCH12)	SCALE	1:50,000
				DATE	



<p>THE KINGDOM OF CAMBODIA</p>	<p>JAPAN INTERNATIONAL COOPERATION AGENCY KATAHIRA &amp; ENGINEERS INTERNATIONAL ORIENTAL CONSULTANTS GLOBAL CTI ENGINEERING INTERNATIONAL</p>	<p>DATA COLLECTION SURVEY ON RURAL ROAD CONNECTIVITY IMPROVEMENT</p>	<p>TITLE :  PLAN (PS2,PS5)</p>	<table border="1"> <tr> <td>Drawing No.</td> <td>PS-01</td> </tr> <tr> <td>SCALE</td> <td>1:50,000</td> </tr> <tr> <td>DATE</td> <td></td> </tr> </table>	Drawing No.	PS-01	SCALE	1:50,000	DATE	
Drawing No.	PS-01									
SCALE	1:50,000									
DATE										



<p>THE KINGDOM OF CAMBODIA</p>	<p>JAPAN INTERNATIONAL COOPERATION AGENCY          KATAHIRA &amp; ENGINEERS INTERNATIONAL          ORIENTAL CONSULTANTS GLOBAL          CTI ENGINEERING INTERNATIONAL</p>	<p>DATA COLLECTION SURVEY ON RURAL ROAD CONNECTIVITY IMPROVEMENT</p>	<p>TITLE :          PLAN (PS3,PS4)</p>	<p>Drawing No. PS-02</p>	<p>SCALE 1:50,000</p>
				<p>DATE</p>	

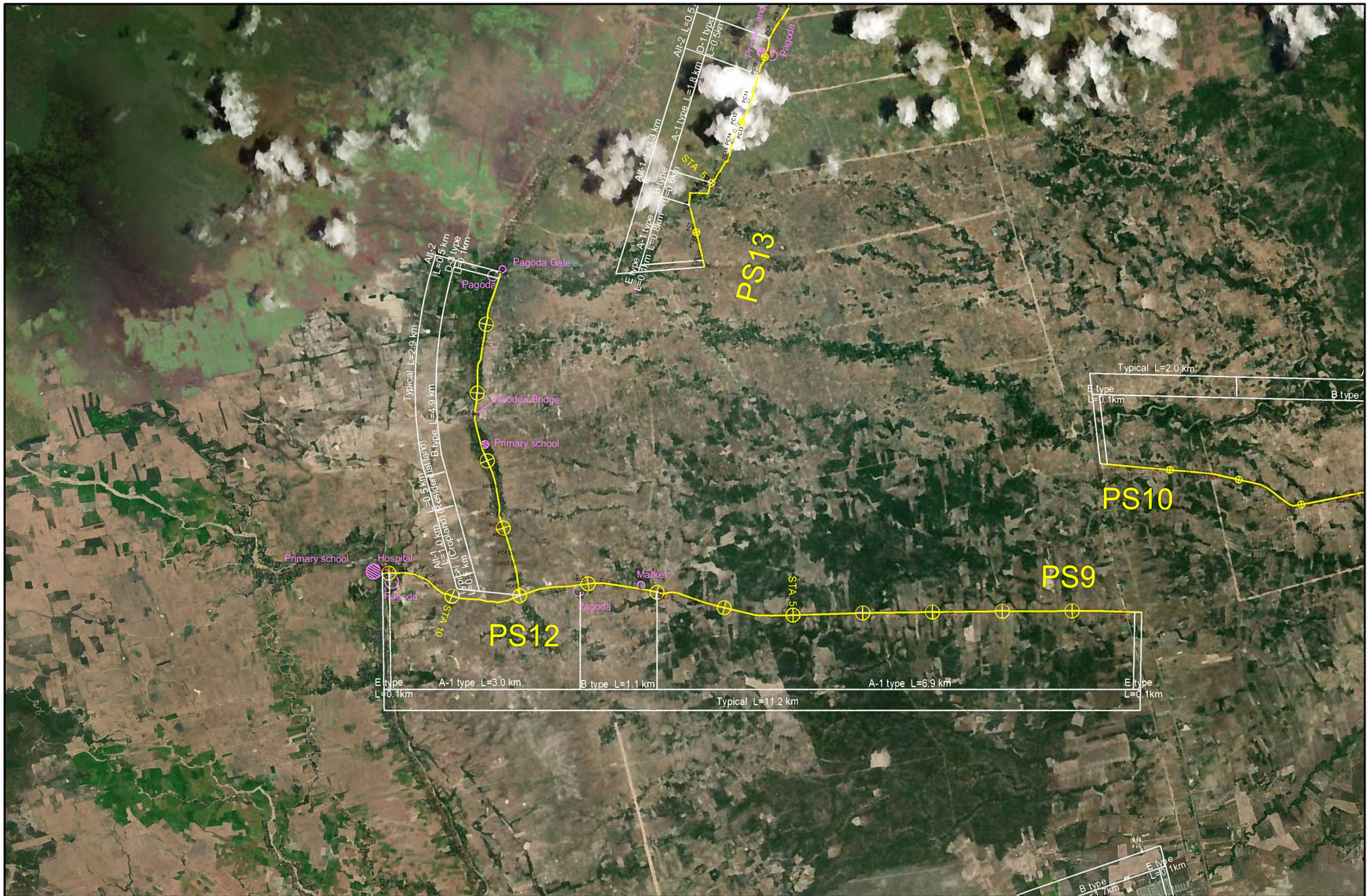




THE KINGDOM OF CAMBODIA	JAPAN INTERNATIONAL COOPERATION AGENCY KATAHIRA & ENGINEERS INTERNATIONAL ORIENTAL CONSULTANTS GLOBAL CTI ENGINEERING INTERNATIONAL	DATA COLLECTION SURVEY ON RURAL ROAD CONNECTIVITY IMPROVEMENT	TITLE :	Drawing No.	PS-03
			PLAN (PS6)	SCALE	1:25,000
				DATE	



<p>THE KINGDOM OF CAMBODIA</p>	<p>JAPAN INTERNATIONAL COOPERATION AGENCY KATAHIRA &amp; ENGINEERS INTERNATIONAL ORIENTAL CONSULTANTS GLOBAL CTI ENGINEERING INTERNATIONAL</p>	<p>DATA COLLECTION SURVEY ON RURAL ROAD CONNECTIVITY IMPROVEMENT</p>	<p>TITLE : PLAN (PS8)</p>	<table border="1"> <tr> <td>Drawing No.</td> <td>PS-04</td> </tr> <tr> <td>SCALE</td> <td>1:25,000</td> </tr> <tr> <td>DATE</td> <td></td> </tr> </table>	Drawing No.	PS-04	SCALE	1:25,000	DATE	
Drawing No.	PS-04									
SCALE	1:25,000									
DATE										

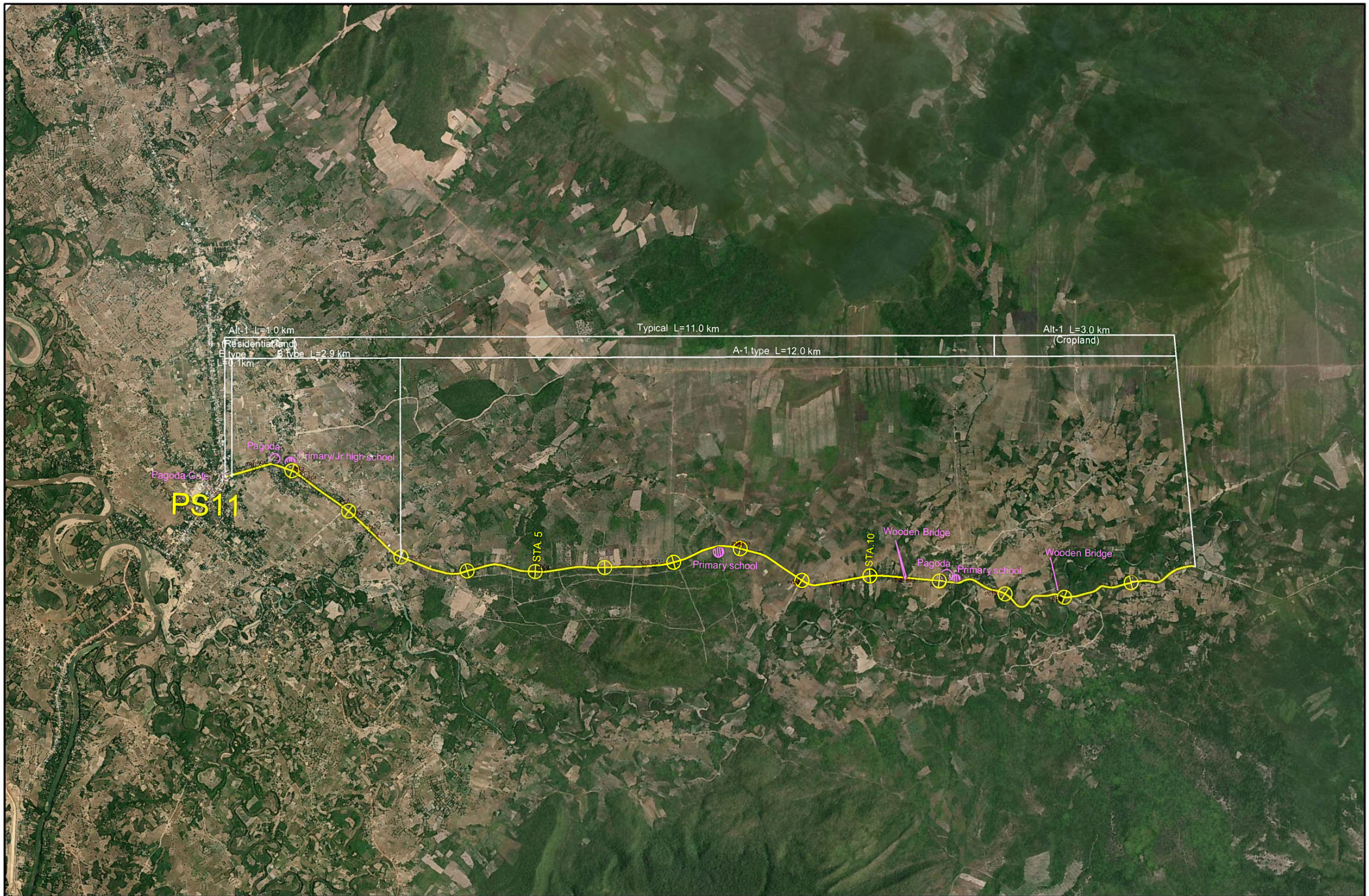


<p>THE KINGDOM OF CAMBODIA</p>	<p>JAPAN INTERNATIONAL COOPERATION AGENCY          KATAHIRA &amp; ENGINEERS INTERNATIONAL          ORIENTAL CONSULTANTS GLOBAL          CTI ENGINEERING INTERNATIONAL</p>	<p>DATA COLLECTION SURVEY ON RURAL ROAD CONNECTIVITY IMPROVEMENT</p>	<p>TITLE :          PLAN (PS9,PS12)</p>	<table border="1"> <tr> <td>Drawing No.</td> <td>PS-05</td> </tr> <tr> <td>SCALE</td> <td>1:50,000</td> </tr> <tr> <td>DATE</td> <td></td> </tr> </table>	Drawing No.	PS-05	SCALE	1:50,000	DATE	
Drawing No.	PS-05									
SCALE	1:50,000									
DATE										

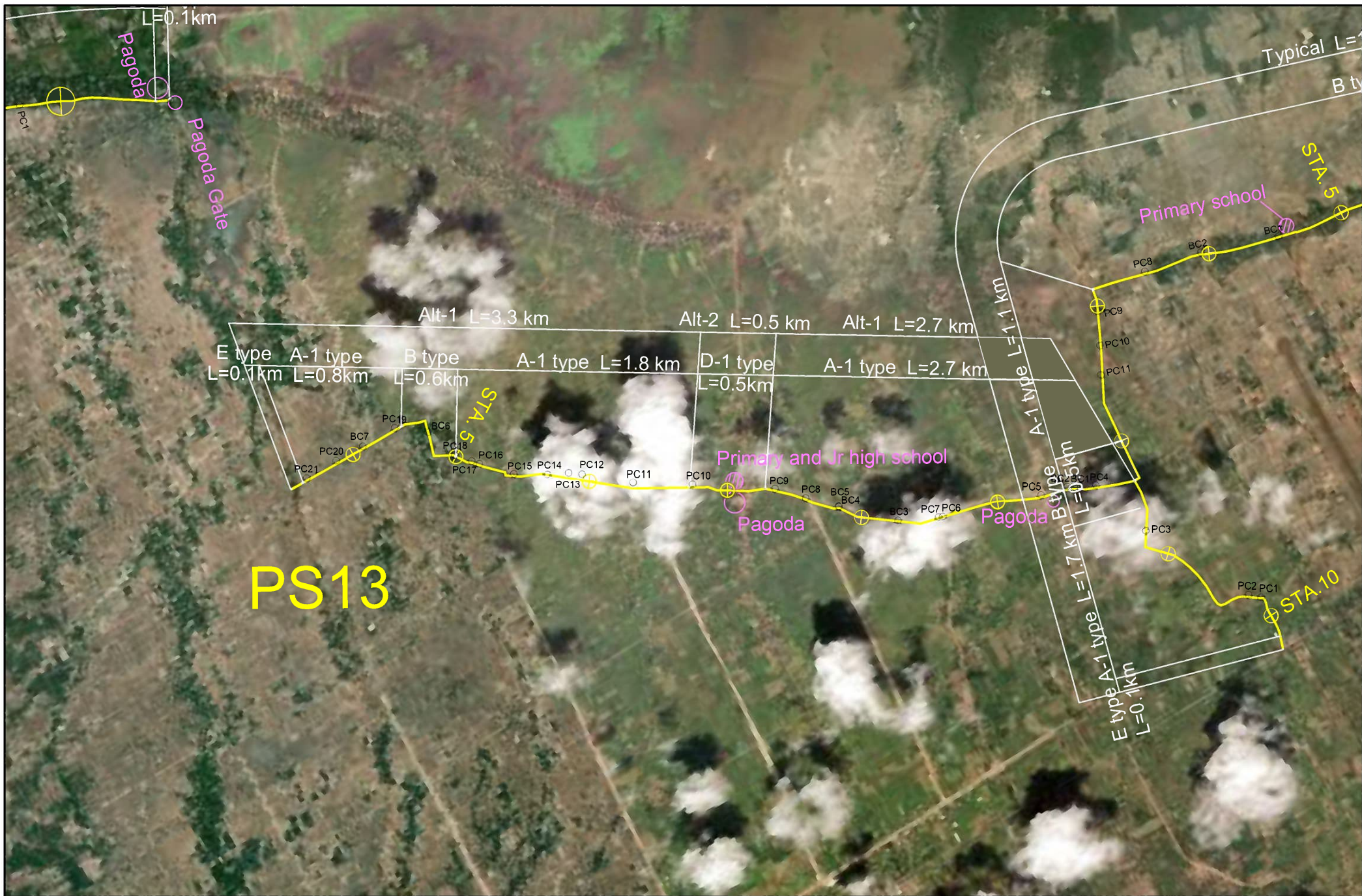
AP-20



THE KINGDOM OF CAMBODIA	JAPAN INTERNATIONAL COOPERATION AGENCY KATAHIRA & ENGINEERS INTERNATIONAL ORIENTAL CONSULTANTS GLOBAL CTI ENGINEERING INTERNATIONAL	DATA COLLECTION SURVEY ON RURAL ROAD CONNECTIVITY IMPROVEMENT	TITLE :  PLAN (PS10)	Drawing No.	PS-06
				SCALE	1:25,000
				DATE	



THE KINGDOM OF CAMBODIA	JAPAN INTERNATIONAL COOPERATION AGENCY KATAHIRA & ENGINEERS INTERNATIONAL ORIENTAL CONSULTANTS GLOBAL CTI ENGINEERING INTERNATIONAL	DATA COLLECTION SURVEY ON RURAL ROAD CONNECTIVITY IMPROVEMENT	TITLE :	PLAN (PS11)	Drawing No.	PS-07
					SCALE	1:50,000
					DATE	

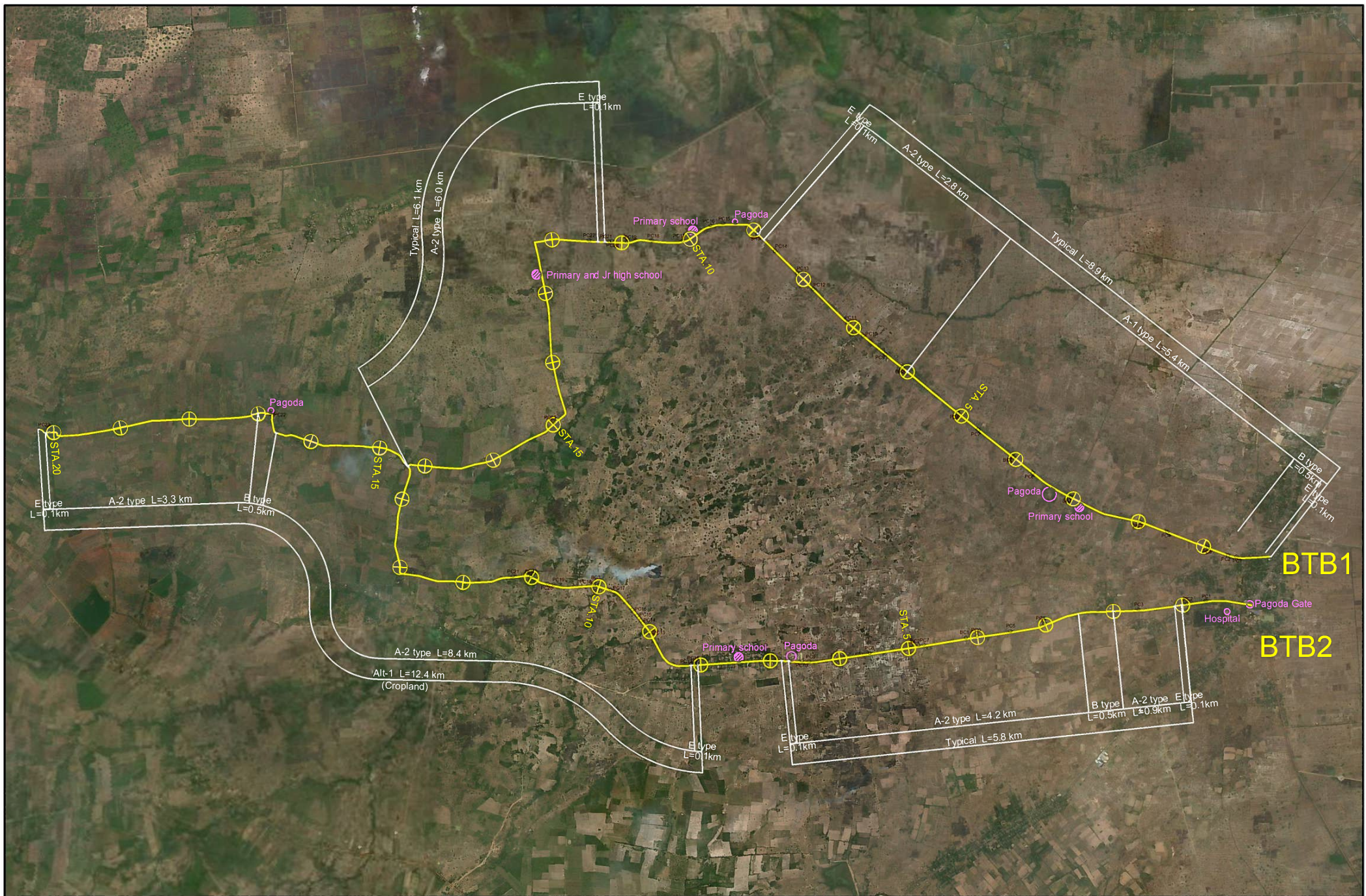


THE KINGDOM OF CAMBODIA	JAPAN INTERNATIONAL COOPERATION AGENCY KATAHIRA & ENGINEERS INTERNATIONAL ORIENTAL CONSULTANTS GLOBAL CTI ENGINEERING INTERNATIONAL	DATA COLLECTION SURVEY ON RURAL ROAD CONNECTIVITY IMPROVEMENT	TITLE :	Drawing No.	PS-08
			PLAN (PS13)	SCALE	1:25,000
				DATE	



THE KINGDOM OF CAMBODIA	JAPAN INTERNATIONAL COOPERATION AGENCY KATAHIRA & ENGINEERS INTERNATIONAL ORIENTAL CONSULTANTS GLOBAL CTI ENGINEERING INTERNATIONAL	DATA COLLECTION SURVEY ON RURAL ROAD CONNECTIVITY IMPROVEMENT	TITLE :	Drawing No.	PS-09
			PLAN (PS14,15)	SCALE	1:25,000
				DATE	

AP-24



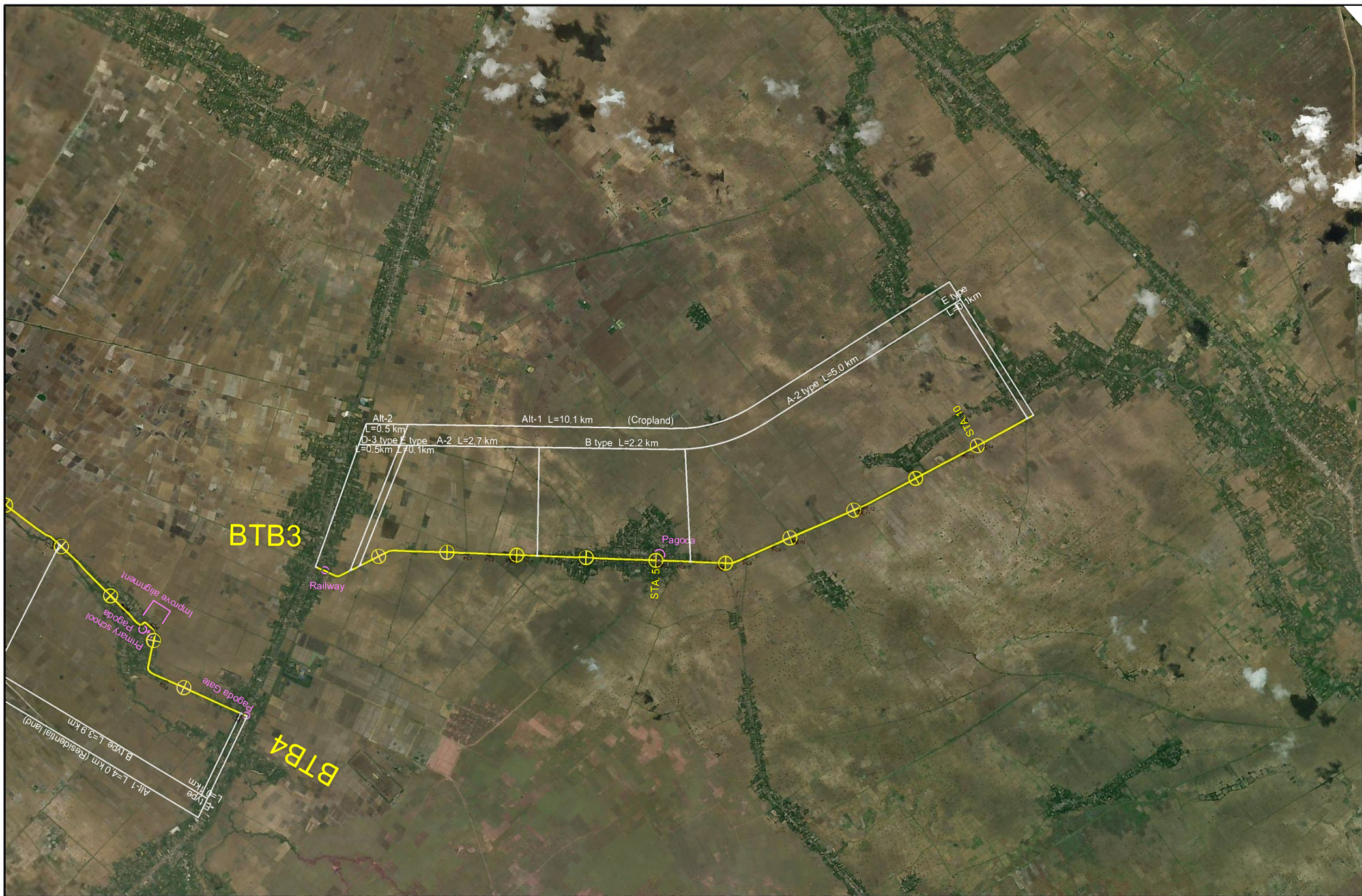
BTB1

BTB2

<p>THE KINGDOM OF CAMBODIA</p>	<p>JAPAN INTERNATIONAL COOPERATION AGENCY KATAHIRA &amp; ENGINEERS INTERNATIONAL ORIENTAL CONSULTANTS GLOBAL CTI ENGINEERING INTERNATIONAL</p>	<p>DATA COLLECTION SURVEY ON RURAL ROAD CONNECTIVITY IMPROVEMENT</p>	<p>TITLE : PLAN (BTB1,2)</p>	<p>Drawing No. BTB-01</p>
				<p>SCALE 1:50,000</p>
				<p>DATE</p>



AP-25



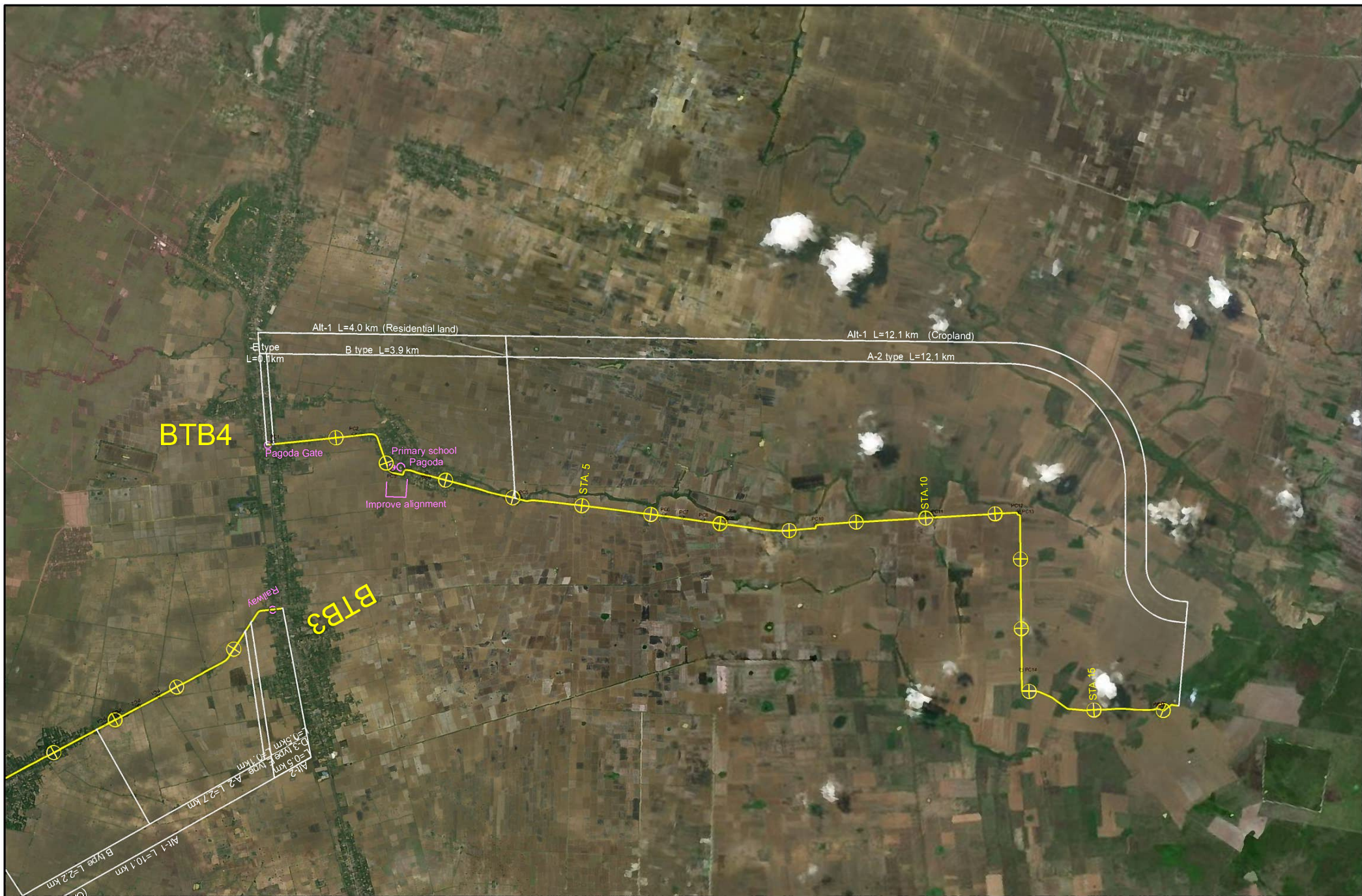
THE KINGDOM OF CAMBODIA

JAPAN INTERNATIONAL  
 COOPERATION AGENCY  
 KATAHIRA & ENGINEERS INTERNATIONAL  
 ORIENTAL CONSULTANTS GLOBAL  
 CTI ENGINEERING INTERNATIONAL

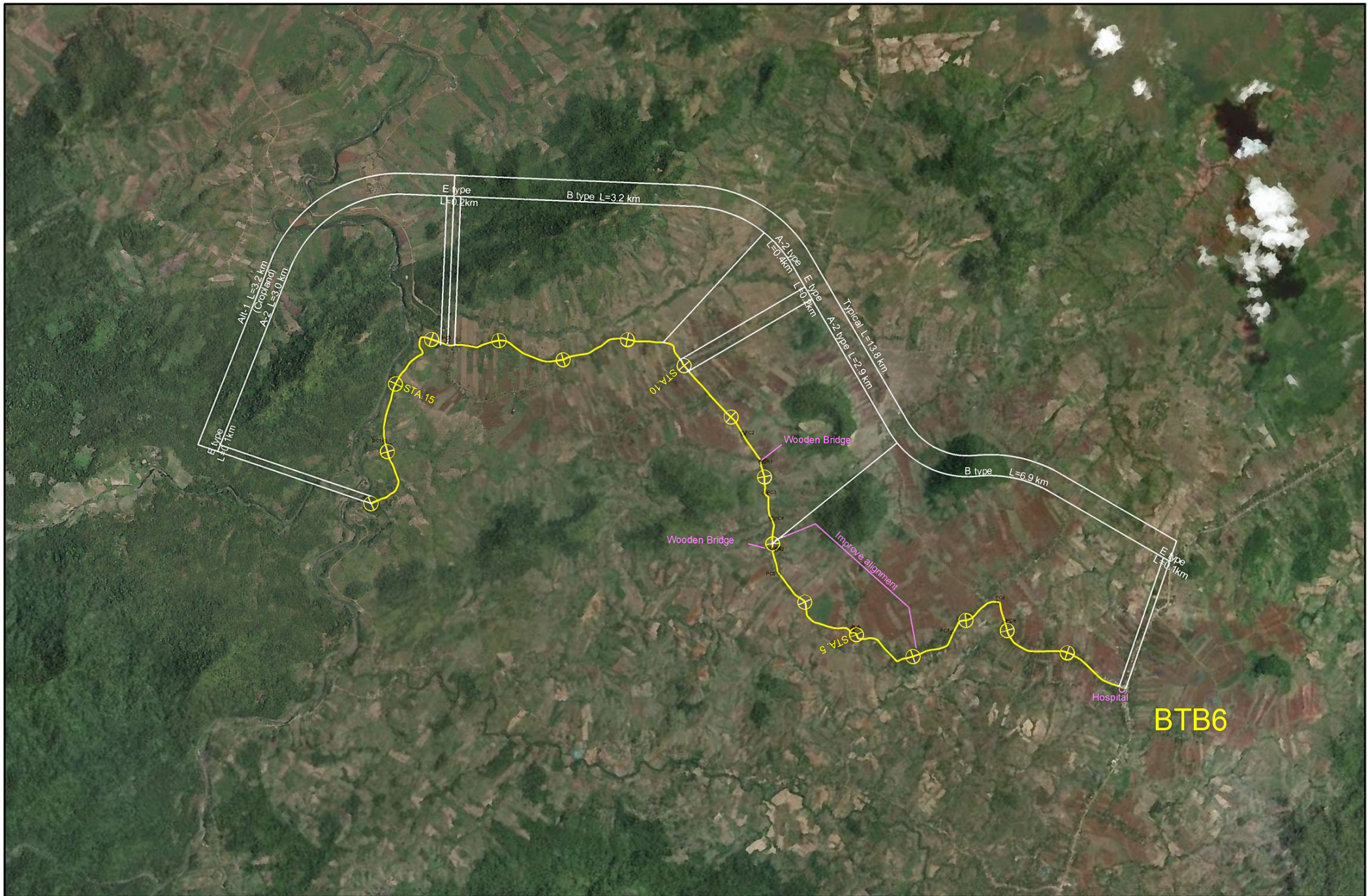
DATA COLLECTION SURVEY ON RURAL  
 ROAD CONNECTIVITY IMPROVEMENT

TITLE :  
 PLAN (BTB3)

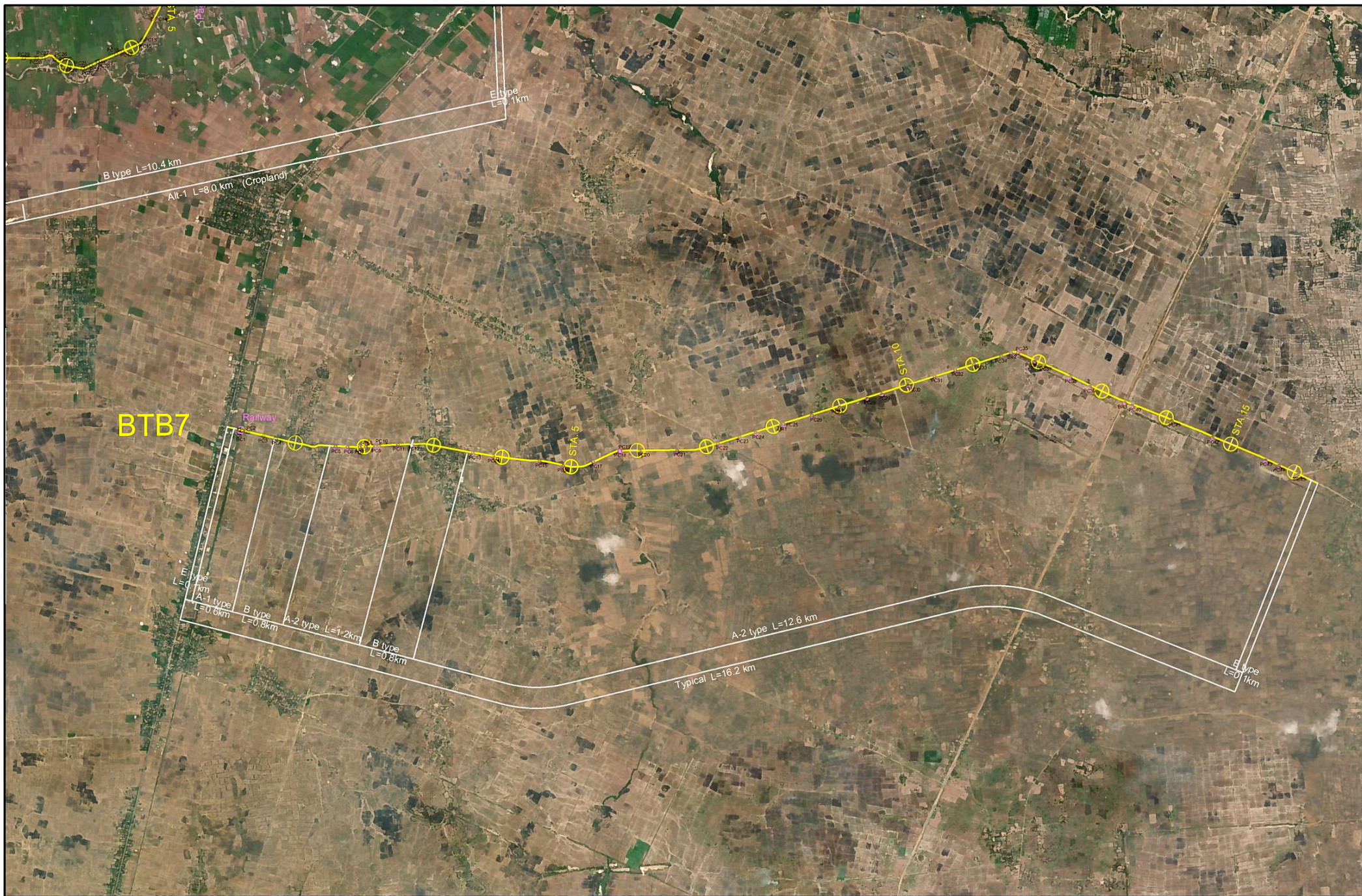
Drawing No.	BTB-02
SCALE	1:50,000
DATE	



<p>THE KINGDOM OF CAMBODIA</p>	<p>JAPAN INTERNATIONAL COOPERATION AGENCY KATAHIRA &amp; ENGINEERS INTERNATIONAL ORIENTAL CONSULTANTS GLOBAL CTI ENGINEERING INTERNATIONAL</p>	<p>DATA COLLECTION SURVEY ON RURAL ROAD CONNECTIVITY IMPROVEMENT</p>	<p>TITLE :  PLAN (BTB4)</p>	<table border="1"> <tr> <td>Drawing No.</td> <td>BTB-03</td> </tr> <tr> <td>SCALE</td> <td>1:50,000</td> </tr> <tr> <td>DATE</td> <td></td> </tr> </table>	Drawing No.	BTB-03	SCALE	1:50,000	DATE	
Drawing No.	BTB-03									
SCALE	1:50,000									
DATE										



THE KINGDOM OF CAMBODIA	JAPAN INTERNATIONAL COOPERATION AGENCY KATAHIRA & ENGINEERS INTERNATIONAL ORIENTAL CONSULTANTS GLOBAL CTI ENGINEERING INTERNATIONAL	DATA COLLECTION SURVEY ON RURAL ROAD CONNECTIVITY IMPROVEMENT	TITLE :	Drawing No.	BTB-04
			PLAN (BTB6)	SCALE	1:50,000
				DATE	



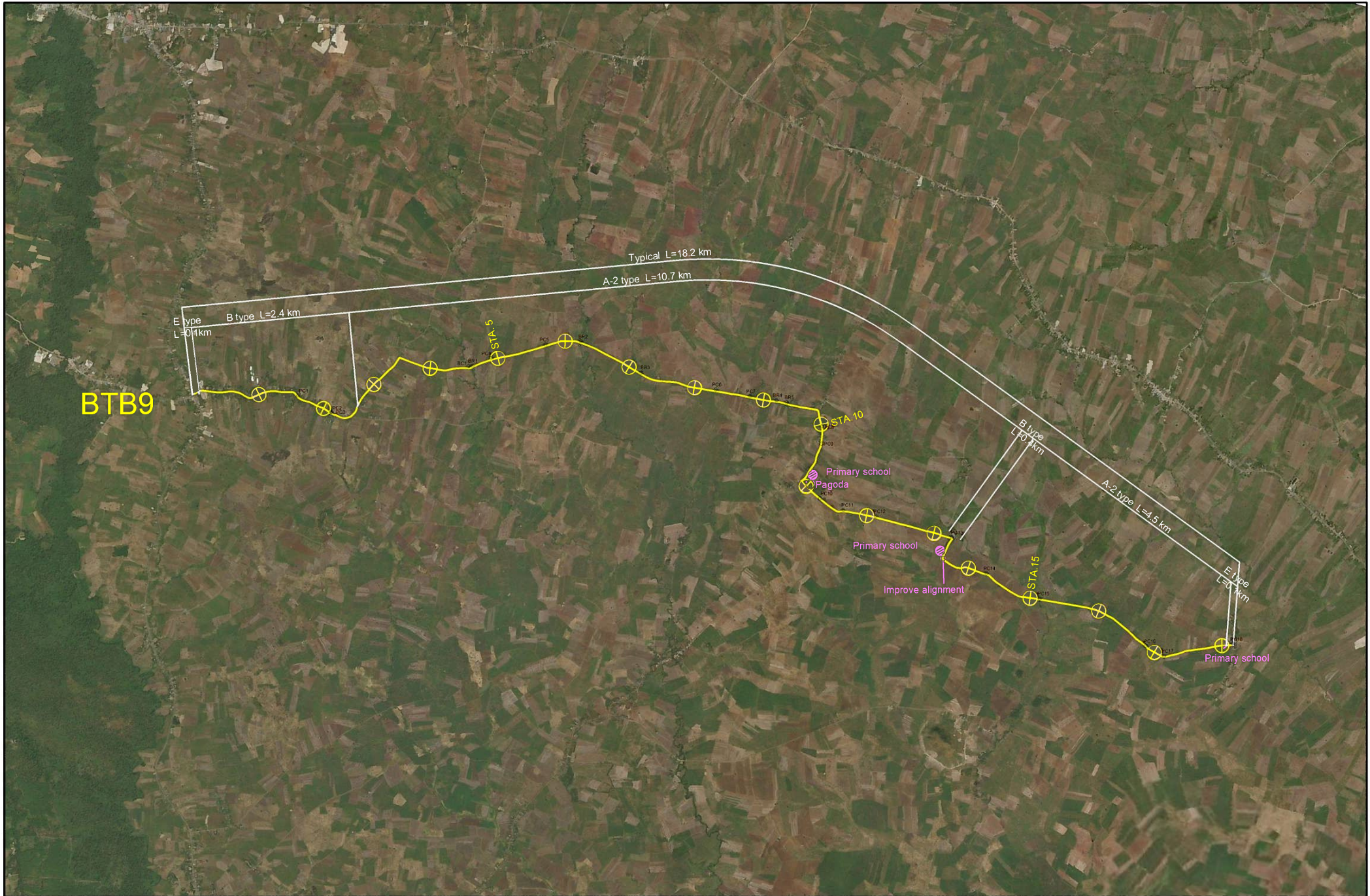
THE KINGDOM OF CAMBODIA	JAPAN INTERNATIONAL COOPERATION AGENCY KATAHIRA & ENGINEERS INTERNATIONAL ORIENTAL CONSULTANTS GLOBAL CTI ENGINEERING INTERNATIONAL	DATA COLLECTION SURVEY ON RURAL ROAD CONNECTIVITY IMPROVEMENT	TITLE :  PLAN (BTB7)	<table border="1"> <tr> <td>Drawing No.</td> <td>BTB-05</td> </tr> <tr> <td>SCALE</td> <td>1:50,000</td> </tr> <tr> <td>DATE</td> <td></td> </tr> </table>	Drawing No.	BTB-05	SCALE	1:50,000	DATE	
Drawing No.	BTB-05									
SCALE	1:50,000									
DATE										



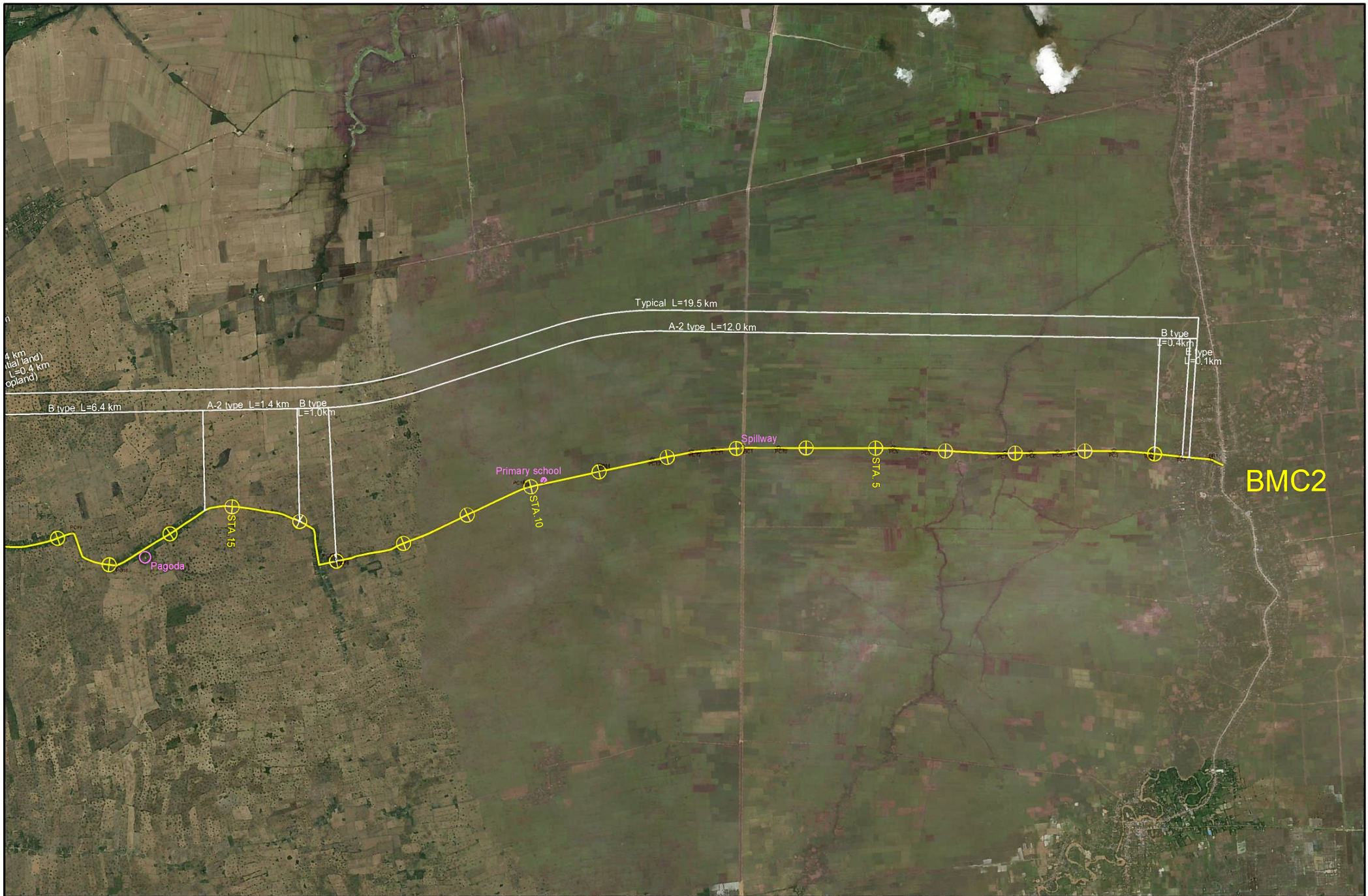
<p>THE KINGDOM OF CAMBODIA</p>	<p>JAPAN INTERNATIONAL COOPERATION AGENCY KATAHIRA &amp; ENGINEERS INTERNATIONAL ORIENTAL CONSULTANTS GLOBAL CTI ENGINEERING INTERNATIONAL</p>	<p>DATA COLLECTION SURVEY ON RURAL ROAD CONNECTIVITY IMPROVEMENT</p>	<p>TITLE :  PLAN (BTB8)</p>	<p>Drawing No. BTB-06</p>	<p>SCALE 1:50,000</p> <p>DATE</p>
--------------------------------	--	--	-------------------------------------	---------------------------	-----------------------------------



THE KINGDOM OF CAMBODIA	JAPAN INTERNATIONAL COOPERATION AGENCY KATAHIRA & ENGINEERS INTERNATIONAL ORIENTAL CONSULTANTS GLOBAL CTI ENGINEERING INTERNATIONAL	DATA COLLECTION SURVEY ON RURAL ROAD CONNECTIVITY IMPROVEMENT	TITLE :	Drawing No.	BTB-07
			PLAN (BTB8)	SCALE	1:50,000
				DATE	



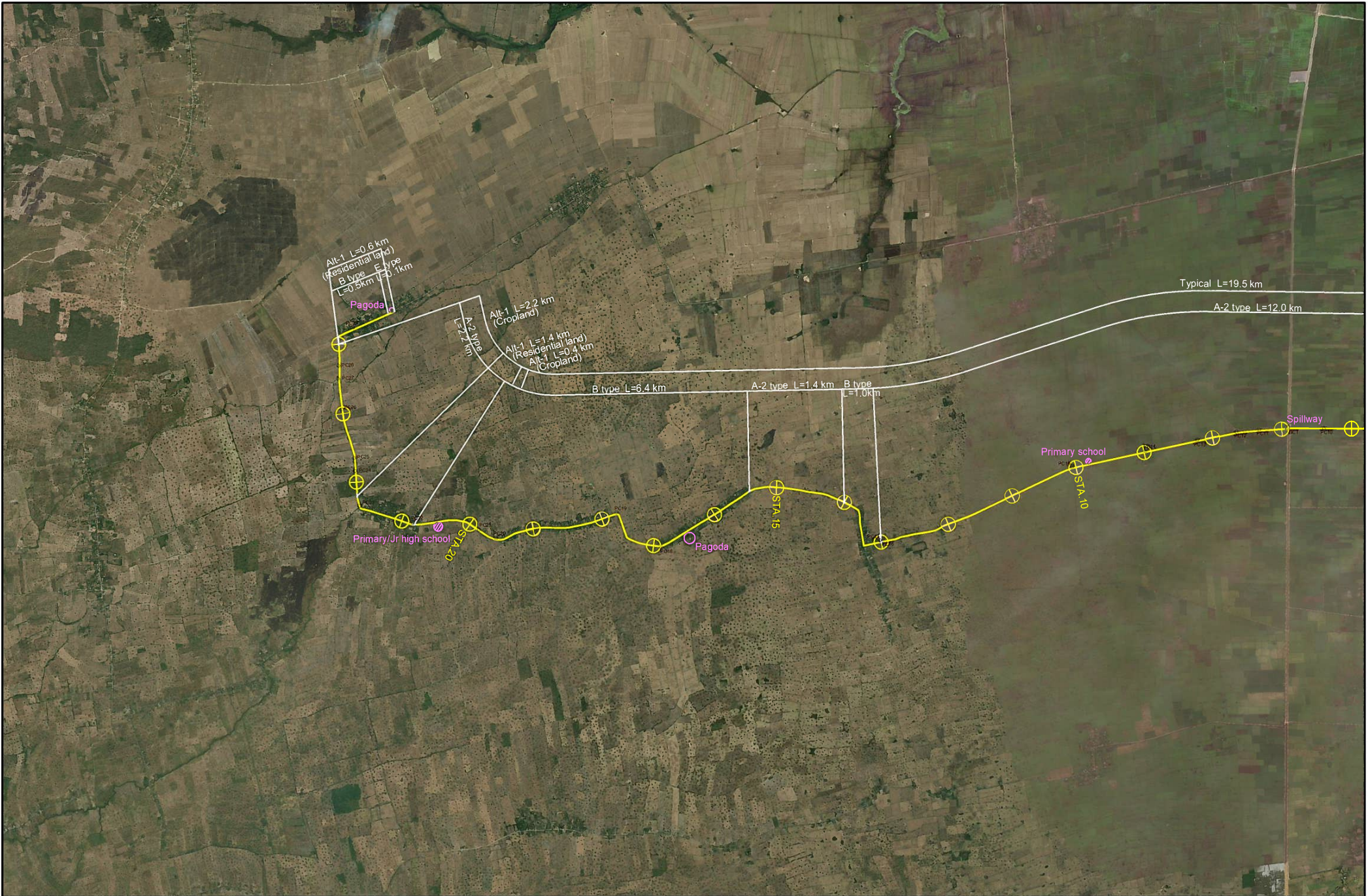
THE KINGDOM OF CAMBODIA	JAPAN INTERNATIONAL COOPERATION AGENCY KATAHIRA & ENGINEERS INTERNATIONAL ORIENTAL CONSULTANTS GLOBAL CTI ENGINEERING INTERNATIONAL	DATA COLLECTION SURVEY ON RURAL ROAD CONNECTIVITY IMPROVEMENT	TITLE :	PLAN (BTB9)	Drawing No.	BTB-08
					SCALE	1:50,000
					DATE	



**BMC2**

THE KINGDOM OF CAMBODIA	JAPAN INTERNATIONAL COOPERATION AGENCY KATAHIRA & ENGINEERS INTERNATIONAL ORIENTAL CONSULTANTS GLOBAL CTI ENGINEERING INTERNATIONAL	DATA COLLECTION SURVEY ON RURAL ROAD CONNECTIVITY IMPROVEMENT	TITLE :	Drawing No.	BMC-01
			PLAN (BMC2)	SCALE	1:50,000
				DATE	





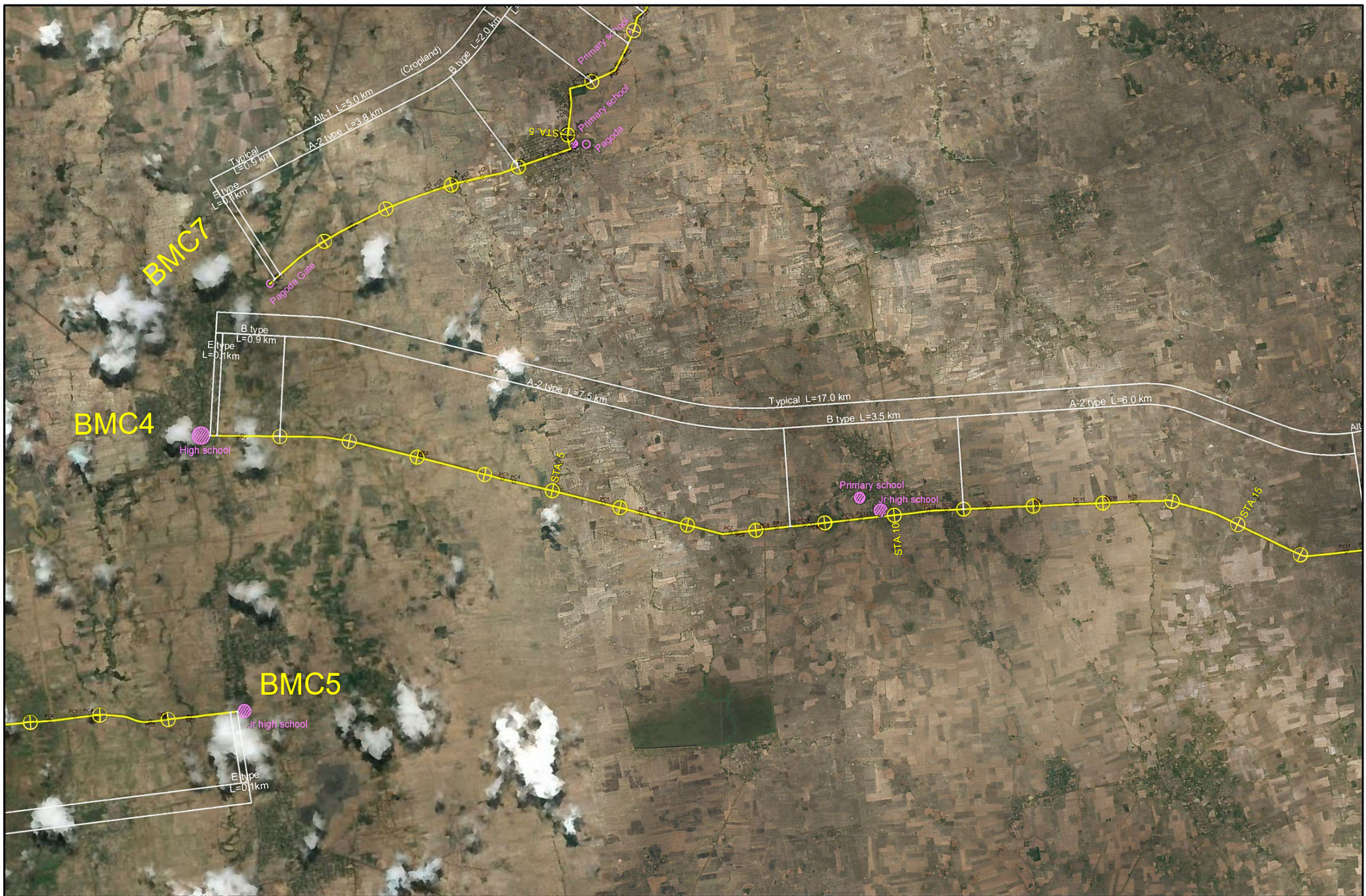
THE KINGDOM OF CAMBODIA	JAPAN INTERNATIONAL COOPERATION AGENCY KATAHIRA & ENGINEERS INTERNATIONAL ORIENTAL CONSULTANTS GLOBAL CTI ENGINEERING INTERNATIONAL	DATA COLLECTION SURVEY ON RURAL ROAD CONNECTIVITY IMPROVEMENT	TITLE :	Drawing No.	BMC-02
			PLAN (BMC2)	SCALE	1:50,000
				DATE	



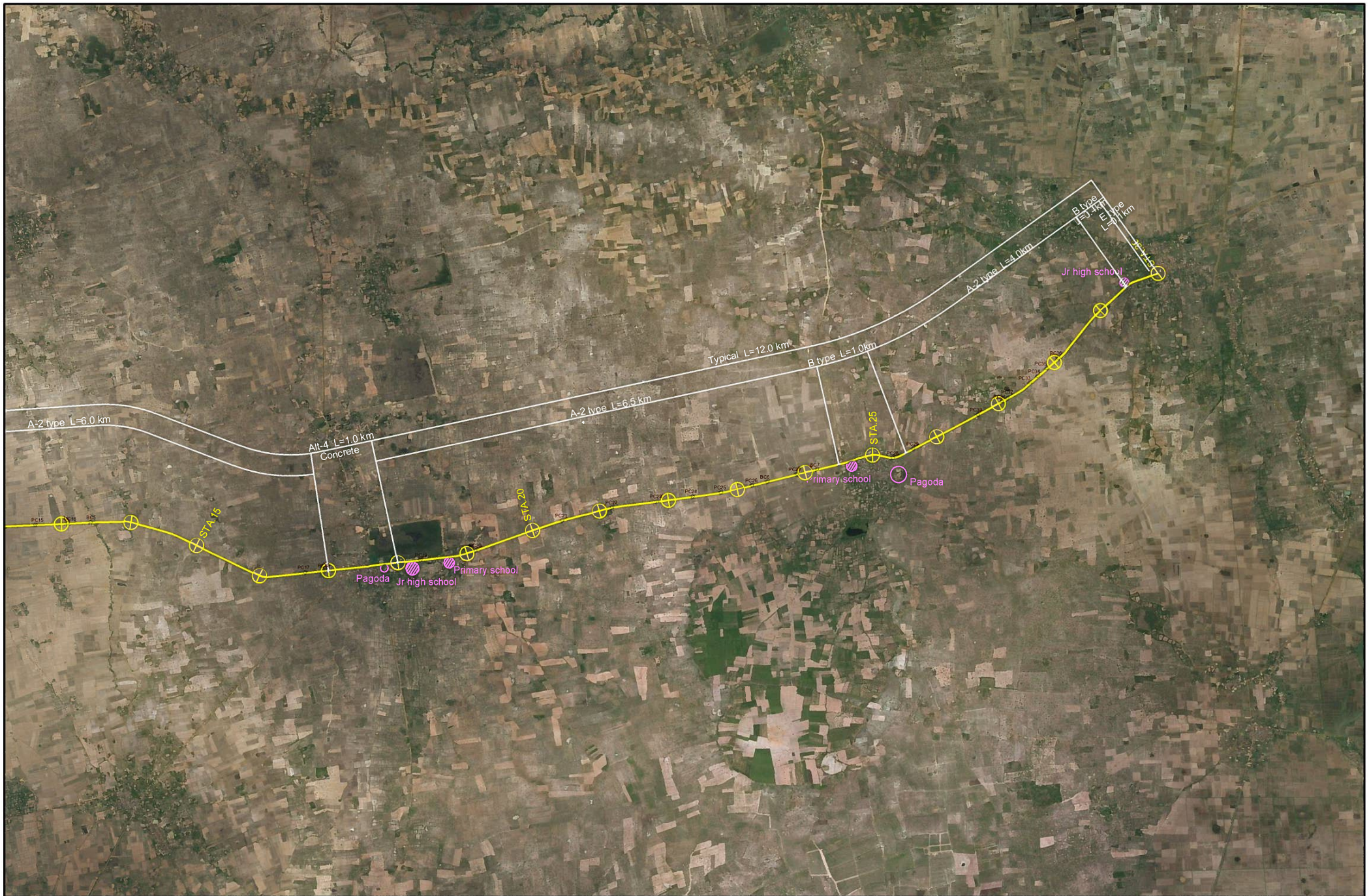
<p>THE KINGDOM OF CAMBODIA</p>	<p>JAPAN INTERNATIONAL COOPERATION AGENCY KATAHIRA &amp; ENGINEERS INTERNATIONAL ORIENTAL CONSULTANTS GLOBAL CTI ENGINEERING INTERNATIONAL</p>	<p>DATA COLLECTION SURVEY ON RURAL ROAD CONNECTIVITY IMPROVEMENT</p>	<p>TITLE :  PLAN (BMC3)</p>	<table border="1"> <tr> <td>Drawing No.</td> <td>BMC-03</td> </tr> <tr> <td>SCALE</td> <td>1:50,000</td> </tr> <tr> <td>DATE</td> <td></td> </tr> </table>	Drawing No.	BMC-03	SCALE	1:50,000	DATE	
Drawing No.	BMC-03									
SCALE	1:50,000									
DATE										



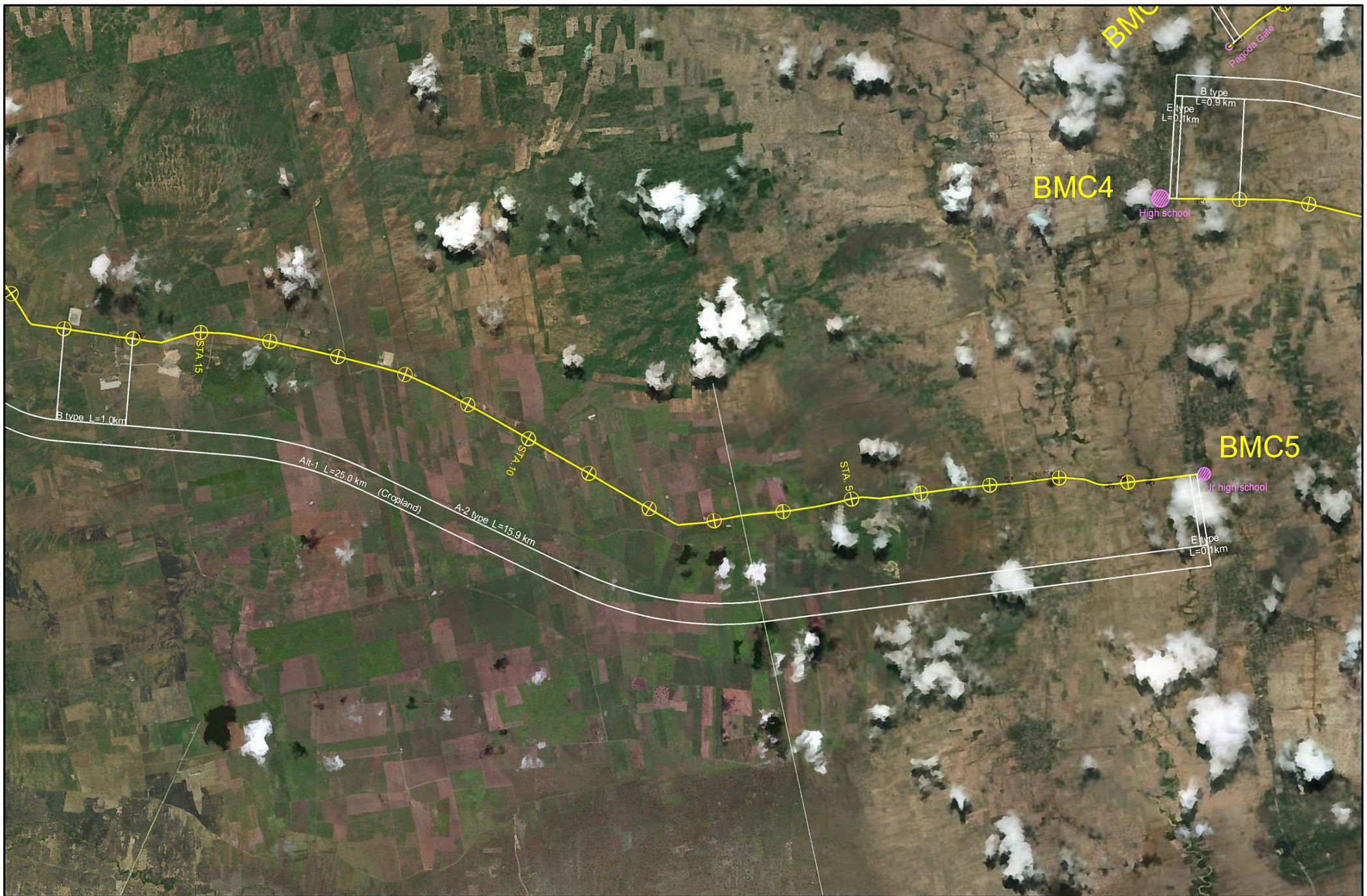
<p>THE KINGDOM OF CAMBODIA</p>	<p>JAPAN INTERNATIONAL COOPERATION AGENCY KATAHIRA &amp; ENGINEERS INTERNATIONAL ORIENTAL CONSULTANTS GLOBAL CTI ENGINEERING INTERNATIONAL</p>	<p>DATA COLLECTION SURVEY ON RURAL ROAD CONNECTIVITY IMPROVEMENT</p>	<p>TITLE :  PLAN (BMC3)</p>	<table border="1"> <tr> <td>Drawing No.</td> <td>BMC-04</td> </tr> <tr> <td>SCALE</td> <td>1:50,000</td> </tr> <tr> <td>DATE</td> <td></td> </tr> </table>	Drawing No.	BMC-04	SCALE	1:50,000	DATE	
Drawing No.	BMC-04									
SCALE	1:50,000									
DATE										



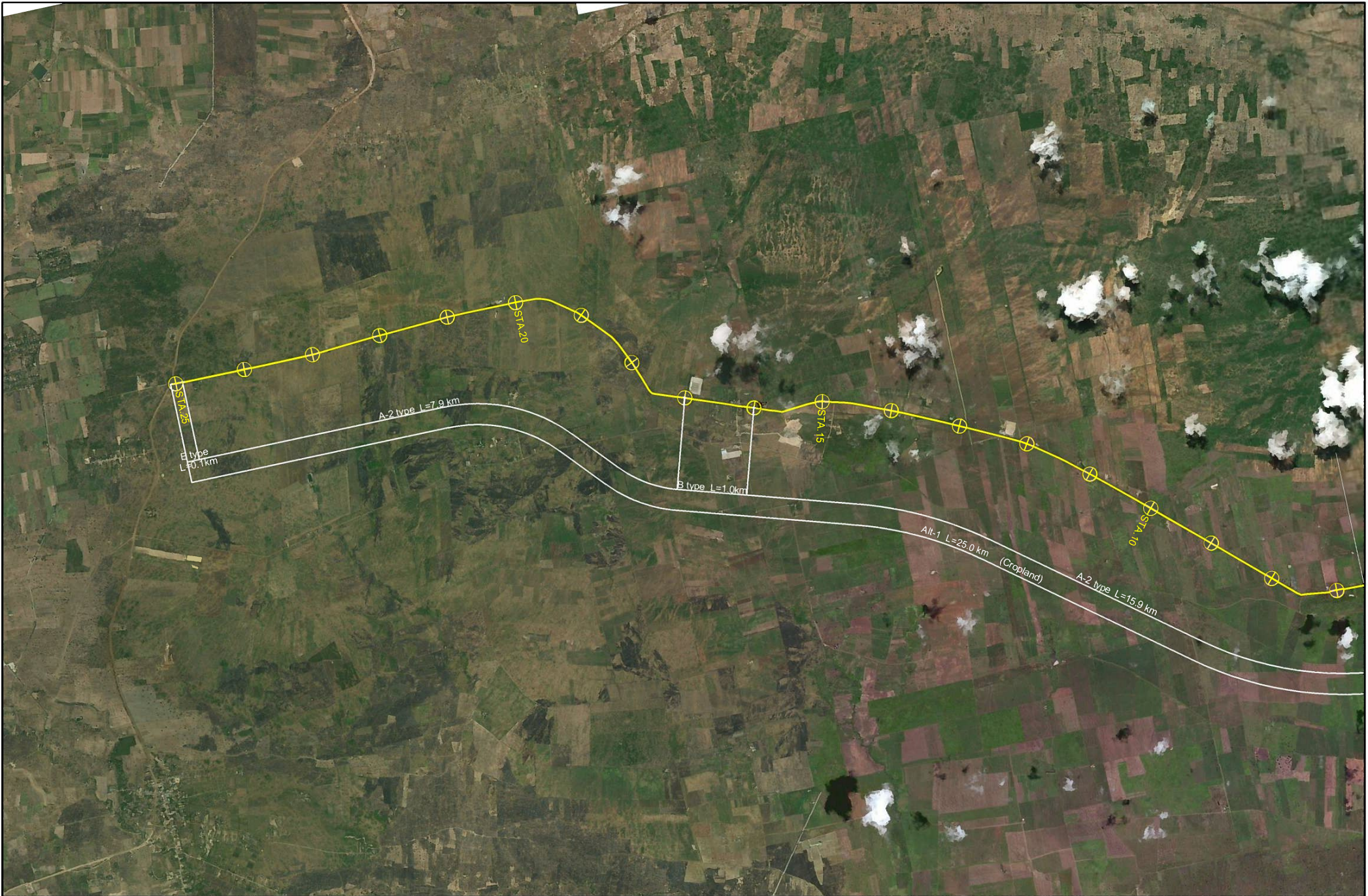
THE KINGDOM OF CAMBODIA	JAPAN INTERNATIONAL COOPERATION AGENCY KATAHIRA & ENGINEERS INTERNATIONAL ORIENTAL CONSULTANTS GLOBAL CTI ENGINEERING INTERNATIONAL	DATA COLLECTION SURVEY ON RURAL ROAD CONNECTIVITY IMPROVEMENT	TITLE :	Drawing No.	BMC-05
			PLAN (BMC4)	SCALE	1:50,000
				DATE	



THE KINGDOM OF CAMBODIA	JAPAN INTERNATIONAL COOPERATION AGENCY KATAHIRA & ENGINEERS INTERNATIONAL ORIENTAL CONSULTANTS GLOBAL CTI ENGINEERING INTERNATIONAL	DATA COLLECTION SURVEY ON RURAL ROAD CONNECTIVITY IMPROVEMENT	TITLE :	Drawing No.	BMC-06
			PLAN (BMC4)	SCALE	1:50,000
				DATE	



THE KINGDOM OF CAMBODIA	JAPAN INTERNATIONAL COOPERATION AGENCY KATAHIRA & ENGINEERS INTERNATIONAL ORIENTAL CONSULTANTS GLOBAL CTI ENGINEERING INTERNATIONAL	DATA COLLECTION SURVEY ON RURAL ROAD CONNECTIVITY IMPROVEMENT	TITLE :	Drawing No.	BMC-07
			PLAN (BMC5)	SCALE	1:50,000
				DATE	



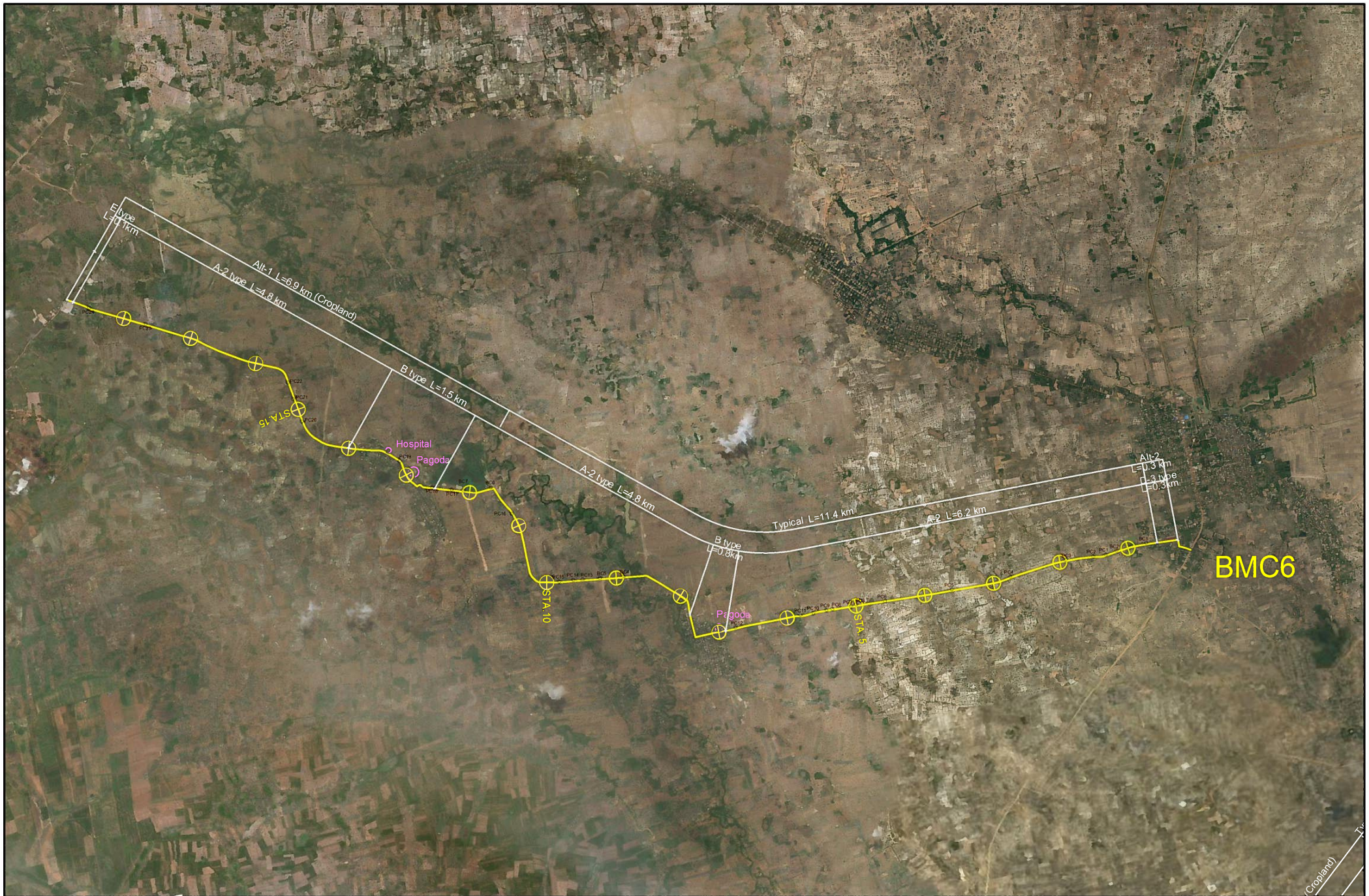
THE KINGDOM OF CAMBODIA

JAPAN INTERNATIONAL  
COOPERATION AGENCY  
KATAHIRA & ENGINEERS INTERNATIONAL  
ORIENTAL CONSULTANTS GLOBAL  
CTI ENGINEERING INTERNATIONAL

DATA COLLECTION SURVEY ON RURAL  
ROAD CONNECTIVITY IMPROVEMENT

TITLE :  
PLAN (BMC5)

Drawing No.	BMC-08
SCALE	1:50,000
DATE	



BMC6

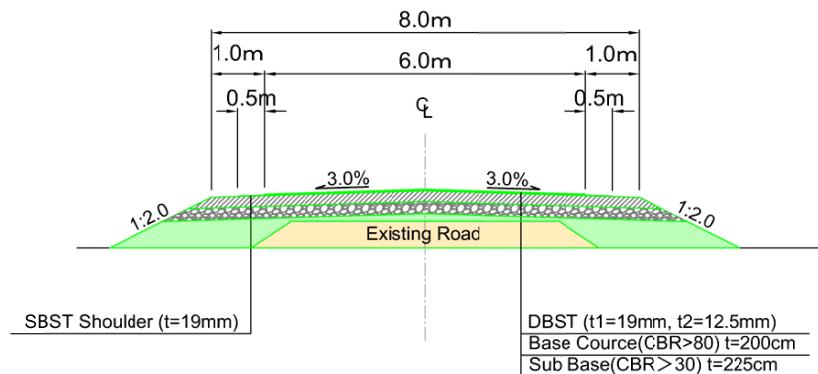
THE KINGDOM OF CAMBODIA	JAPAN INTERNATIONAL COOPERATION AGENCY KATAHIRA & ENGINEERS INTERNATIONAL ORIENTAL CONSULTANTS GLOBAL CTI ENGINEERING INTERNATIONAL	DATA COLLECTION SURVEY ON RURAL ROAD CONNECTIVITY IMPROVEMENT	TITLE :	Drawing No.	BMC-09
			PLAN (BMC6)	SCALE	1:50,000
				DATE	



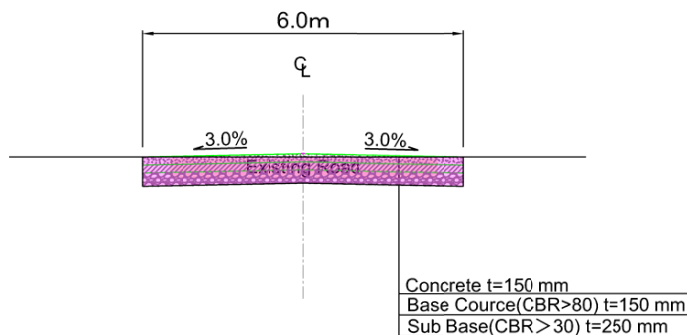


<p>THE KINGDOM OF CAMBODIA</p>	<p>JAPAN INTERNATIONAL COOPERATION AGENCY          KATAHIRA &amp; ENGINEERS INTERNATIONAL          ORIENTAL CONSULTANTS GLOBAL          CTI ENGINEERING INTERNATIONAL</p>	<p>DATA COLLECTION SURVEY ON RURAL ROAD CONNECTIVITY IMPROVEMENT</p>	<p>TITLE :          PLAN (BMC7)</p>	<table border="1"> <tr> <td>Drawing No.</td> <td>BMC-10</td> </tr> <tr> <td>SCALE</td> <td>1:50,000</td> </tr> <tr> <td>DATE</td> <td></td> </tr> </table>	Drawing No.	BMC-10	SCALE	1:50,000	DATE	
Drawing No.	BMC-10									
SCALE	1:50,000									
DATE										

## DBST PAVEMENT SECTION



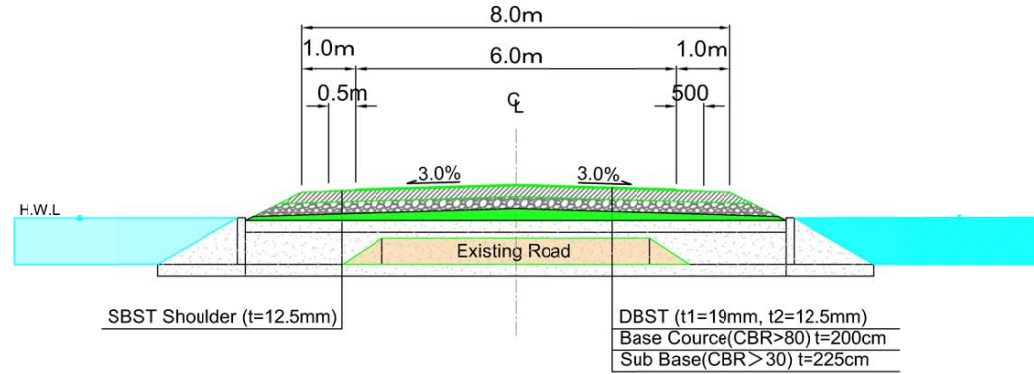
## CONCRETE PAVEMENT SECTION



AP-42

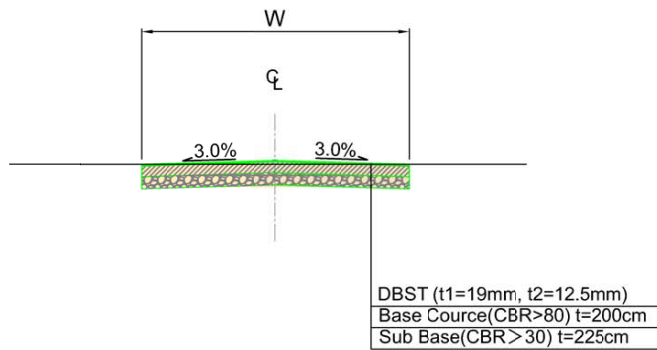
THE KINGDOM OF CAMBODIA	JAPAN INTERNATIONAL COOPERATION AGENCY KATAHIRA & ENGINEERS INTERNATIONAL ORIENTAL CONSULTANTS GLOBAL CTI ENGINEERING INTERNATIONAL	DATA COLLECTION SURVEY ON RURAL ROAD CONNECTIVITY IMPROVEMENT	TITLE : TYPICAL CROSS SECTION (1)	
			Drawing No.	TC-01
			SCALE	A3: 1/100
			DATE	

### FLOODED AREA SECTION

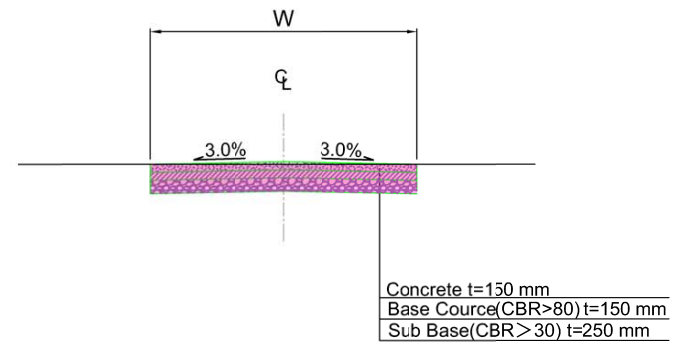


### NARROW SECTION

#### DBST PAVEMENT SECTION



#### CONCRETE PAVEMENT SECTION



THE KINGDOM OF CAMBODIA

JAPAN INTERNATIONAL  
COOPERATION AGENCY  
KATAHIRA & ENGINEERS INTERNATIONAL  
ORIENTAL CONSULTANTS GLOBAL  
CTI ENGINEERING INTERNATIONAL

DATA COLLECTION SURVEY ON RURAL  
ROAD CONNECTIVITY IMPROVEMENT

TITLE :  
TYPICAL CROSS SECTION (2)

Drawing No.	TC-02
SCALE	A3: 1/100
DATE	