

【Appendix Road-1】

Photos of Target Roads

---




No.1 Road Photos(1/6)

<p>Sta. 0+000</p>	 <p>W=3.0m Katcha</p>	<p>Sta. 0+200</p>	 <p>W=5.2m Concrete</p>
<p>Sta. 0+400</p>	 <p>W=5.1m Asphalt</p>	<p>Sta. 0+600</p>	 <p>W=4.4m Asphalt</p>
<p>Sta. 0+800</p>	 <p>W=4.2m Asphalt</p>	<p>Sta. 1+000</p>	 <p>W=3.7m Asphalt</p>
<p>Sta. 1+200</p>	 <p>W=3.7m Concrete</p>	<p>Sta. 1+400</p>	 <p>W=4.0m Concrete</p>

No.1 Road Photos(2/6)

<p>Sta. 1+600</p>	 <p>W=4.3m Concrete</p>	<p>Sta. 1+800</p>  <p>W=4.2m Concrete</p>
<p>Sta. 2+000</p>	 <p>W=6.1m Concrete</p>	<p>Sta. 2+200</p>  <p>W=4.2m Concrete</p>
<p>Sta. 2+400</p>	 <p>W=3.6m Concrete</p>	<p>Sta. 2+600</p>  <p>W=4.8m Concrete</p>
<p>Sta. 2+800</p>	 <p>W=5.0m Concrete</p>	<p>Sta. 3+000</p>  <p>W=3.7m Concrete</p>

No.1 Road Photos(3/6)

<p>Sta. 3+200</p>		<p>Sta. 3+400</p>	
<p>Sta. 3+600</p>		<p>Sta. 3+800</p>	
<p>Sta. 4+000</p>		<p>Sta. 4+200</p>	
<p>Sta. 4+400</p>		<p>Sta. 4+600</p>	

W=3.7m Concrete

W=4.6m Concrete

W=8.5m Concrete

W=3.7m Concrete

W=3.7m Concrete

W=4.5m Concrete

W=3.6m Concrete

W=3.8m Concrete




No.1 Road Photos(4/6)

<p>Sta. 4+800</p>	 <p>W=3.8m Concrete</p>	<p>Sta. 5+000</p>	 <p>W=3.1m Concrete</p>
<p>Sta. 5+200</p>	 <p>W=3.7m Katcha</p>	<p>Sta. 5+400</p>	 <p>W=4.2m Katcha</p>
<p>Sta. 5+600</p>	 <p>W=4.4m Katcha</p>	<p>Sta. 5+800</p>	 <p>W=3.3m Katcha</p>
<p>Sta. 6+000</p>	 <p>W=3.6m Katcha</p>	<p>Sta. 6+200</p>	 <p>W=3.8m Katcha</p>

No.1 Road Photos(5/6)

<p>Sta. 6+400</p>	 <p>W=3.8m Katcha</p>	<p>Sta. 6+600</p>	 <p>W=3.7m Katcha</p>
<p>Sta. 6+800</p>	 <p>W=3.7m Katcha</p>	<p>Sta. 7+000</p>	 <p>W=2.9m Katcha</p>
<p>Sta. 7+200</p>	 <p>W=2.9m Katcha</p>	<p>Sta. 7+400</p>	 <p>W=3.3m Katcha</p>
<p>Sta. 7+600</p>	 <p>W=3.0m Katcha</p>	<p>Sta. 7+800</p>	 <p>W=2.9m Katcha</p>

No.1 Road Photos(6/6)









<p>Sta. 8+000</p>	 <p>W=4.0m Katcha</p>	<p>Sta. 8+200</p>	 <p>W=2.9m Katcha</p>
<p>Sta. 8+400</p>	 <p>W=3.5m Katcha</p>	<p>Sta. 8+600</p>	 <p>W=3.4m Katcha</p>
<p>Sta. 8+800</p>	 <p>W=3.5m Katcha</p>	<p>Sta. 9+000</p>	 <p>W=3.6m Katcha</p>
<p>Sta. 9+200</p>	 <p>W=3.5m Katcha</p>		



No.2 Road Photos(1/7)

<p>Sta. 0+000</p>	 <p>W=3.7m Asphalt</p>	<p>Sta. 0+200</p>	 <p>W=3.9m Asphalt</p>
<p>Sta. 0+400</p>	 <p>W=3.6m Asphalt</p>	<p>Sta. 0+600</p>	 <p>W=3.8m Asphalt</p>
<p>Sta. 0+800</p>	 <p>W=3.9m Asphalt</p>	<p>Sta. 1+000</p>	 <p>W=3.7m Asphalt</p>
<p>Sta. 1+200</p>	 <p>W=2.5m Asphalt</p>	<p>Sta. 1+400</p>	 <p>W=4.0m Asphalt</p>









No.2 Road Photos(2/7)

<p>Sta. 1+600</p>	 <p>W=4.6m Asphalt</p>	<p>Sta. 1+800</p>	 <p>W=3.4m Concrete</p>
<p>Sta. 2+000</p>	 <p>W=3.4m Asphalt</p>	<p>Sta. 2+200</p>	 <p>W=2.2m Asphalt</p>
<p>Sta. 2+400</p>	 <p>W=3.3m Asphalt</p>	<p>Sta. 2+600</p>	 <p>W=3.6m Asphalt</p>
<p>Sta. 2+800</p>	 <p>W=3.3m Asphalt</p>	<p>Sta. 3+000</p>	 <p>W=4.0m Asphalt</p>

No.2 Road Photos(3/7)

<p>Sta. 3+200</p>	 <p>W=4.0m Asphalt</p>	<p>Sta. 3+400</p>	 <p>W=3.2m Asphalt</p>
<p>Sta. 3+600</p>	 <p>W=3.2m Asphalt</p>	<p>Sta. 3+800</p>	 <p>W=4.0m Asphalt</p>
<p>Sta. 4+000</p>	 <p>W=3.4m Asphalt</p>	<p>Sta. 4+200</p>	 <p>W=4.2m Asphalt</p>
<p>Sta. 4+400</p>	 <p>W=3.5m Asphalt</p>	<p>Sta. 4+600</p>	 <p>W=2.9m Asphalt</p>

No.2 Road Photos(4/7)

<p>Sta. 4+800</p>	 <p>W=4.2m Asphalt</p>	<p>Sta. 5+000</p>	 <p>W=4.4m Asphalt</p>
<p>Sta. 5+200</p>	 <p>W=4.2m Asphalt</p>	<p>Sta. 5+400</p>	 <p>W=4.2m Asphalt</p>
<p>Sta. 5+600</p>	 <p>W=4.4m Asphalt</p>	<p>Sta. 5+800</p>	 <p>W=4.7m Asphalt</p>
<p>Sta. 6+000</p>	 <p>W=4.3m Asphalt</p>	<p>Sta. 6+200</p>	 <p>W=4.0m Asphalt</p>

No.2 Road Photos(5/7)

<p>Sta. 6+400</p>	 <p>W=3.9m Asphalt</p>	<p>Sta. 6+600</p>	 <p>W=4.1m Asphalt</p>
<p>Sta. 6+800</p>	 <p>W=3.6m Asphalt</p>	<p>Sta. 7+000</p>	 <p>W=4.3m Asphalt</p>
<p>Sta. 7+200</p>	 <p>W=4.7m Asphalt</p>	<p>Sta. 7+400</p>	 <p>W=4.4m Asphalt</p>
<p>Sta. 7+600</p>	 <p>W=3.8m Asphalt</p>	<p>Sta. 7+800</p>	 <p>W=4.3m Asphalt</p>

No.2 Road Photos(6/7)

<p>Sta. 8+000</p>	 A photograph of a paved asphalt road. A person in a green safety vest is kneeling on the left side of the road, holding a white sign. A white line is drawn across the road surface.	<p>Sta. 8+200</p>	 A photograph of a paved asphalt concrete road. A person in a green safety vest is kneeling on the left side of the road, holding a white sign. A white line is drawn across the road surface.
<p>Sta. 8+400</p>	 A photograph of a paved asphalt road. A person in a green safety vest is kneeling on the left side of the road, holding a white sign. A white line is drawn across the road surface.	<p>Sta. 8+600</p>	 A photograph of a dirt road (Katcha). A person is kneeling on the left side of the road, holding a white sign. A white line is drawn across the road surface.
<p>Sta. 8+800</p>	 A photograph of a dirt road (Katcha). A person is kneeling on the left side of the road, holding a white sign. A white line is drawn across the road surface.	<p>Sta. 9+000</p>	 A photograph of a dirt road (Katcha). A person is kneeling on the right side of the road, holding a white sign. A white line is drawn across the road surface.
<p>Sta. 9+200</p>	 A photograph of a dirt road (Katcha). A person is kneeling on the left side of the road, holding a white sign. A white line is drawn across the road surface.	<p>Sta. 9+400</p>	 A photograph of a dirt road (Katcha). A person is kneeling on the left side of the road, holding a white sign. A white line is drawn across the road surface.

W=3.8m Asphalt

W=3.6m Asphalt Concrete for  
only

W=4.4m Asphalt

W=2.6m Katcha



W=2.6m Katcha

W=3.6m Katcha








W=3.5m Katcha

W=2.3m Katcha

No.2 Road Photos(7/7)

<p><b>Sta.</b> <b>9+600</b></p>	 <p><b>W=2.8m Katcha</b></p>	<p><b>Sta.</b> <b>9+800</b></p>	 <p><b>W=3.0m Katcha</b></p>
<p><b>Sta.</b> <b>10+000</b></p>	 <p><b>W=2.4m Katcha</b></p>		

No.3 Road Photos(1/6)

<p>Sta. 0+000</p>	 <p>W=2.5m Katcha</p>	<p>Sta. 0+200</p>	 <p>W=2.6m Katcha</p>
<p>Sta. 0+400</p>	 <p>W=2.9m Katcha</p>	<p>Sta. 0+600</p>	 <p>W=2.9m Asphalt</p>
<p>Sta. 0+800</p>	 <p>W=2.4m Katcha</p>	<p>Sta. 1+000</p>	 <p>W=3.7m Asphalt</p>
<p>Sta. 1+200</p>	 <p>W=2.9m Katcha</p>	<p>Sta. 1+400</p>	 <p>W=2.4m Katcha</p>



No.3 Road Photos(2/6)

<p>Sta. 1+600</p>	 <p>W=2.5m Katcha</p>	<p>Sta. 1+800</p>	 <p>W=2.7m Katcha</p>
<p>Sta. 2+000</p>	 <p>W=3.4m Katcha</p>	<p>Sta. 2+200</p>	 <p>W=2.9m Katcha</p>
<p>Sta. 2+400</p>	 <p>W=3.2m Katcha</p>	<p>Sta. 2+600</p>	 <p>W=2.4m Katcha</p>
<p>Sta. 2+800</p>	 <p>W=3.2m Concrete</p>	<p>Sta. 3+000</p>	 <p>W=2.3m Katcha</p>

No.3 Road Photos(3/6)

<p>Sta. 3+200</p>		<p>Sta. 3+400</p>	
<p>Sta. 3+600</p>		<p>Sta. 3+800</p>	
<p>Sta. 4+000</p>		<p>Sta. 4+200</p>	
<p>Sta. 4+400</p>		<p>Sta. 4+600</p>	

W=2.2m Katcha

W=3.2m Katcha

W=2.3m Katcha

W=2.2m Katcha

W=2.3m Katcha

W=3.2m Katcha

W=2.5m Katcha

W=3.2m Katcha

No.3 Road Photos(4/6)

<p>Sta. 4+800</p>		<p>Sta. 5+000</p>	
<p>Sta. 5+200</p>		<p>Sta. 5+400</p>	
<p>Sta. 5+600</p>		<p>Sta. 5+800</p>	
<p>Sta. 6+000</p>		<p>Sta. 6+200</p>	

W=2.1m Katcha

W=2.2m Katcha

W=2.0m Katcha

W=2.3m Katcha




W=2.3m Katcha

W=2.3m Katcha

W=2.1m Katcha

W=2.0m Katcha

No.3 Road Photos(5/6)

<p>Sta. 6+400</p>		<p>Sta. 6+600</p>	
<p>Sta. 6+800</p>		<p>Sta. 7+000</p>	
<p>Sta. 7+200</p>		<p>Sta. 7+400</p>	
<p>Sta. 7+600</p>		<p>Sta. 7+800</p>	

W=2.5m Katcha

W=2.4m Katcha

W=2.4m Katcha

W=2.7m Katcha






W=2.8m Katcha

W=2.2m Katcha

W=2.7m Katcha

W=2.5m Katcha

No.3 Road Photos(6/6)

<p>Sta. 8+000</p>		<p>Sta. 8+200</p>	
<p>Sta. 8+400</p>		<p>Sta. 8+600</p>	
<p>Sta. 8+800</p>			

W=2.5m Katcha

W=3.6m Katcha

W=3.3m Concrete

W=4.0m Concrete

W=3.7m Concrete

No.4 Road Photos(1/12)

<p>Sta. 0+000</p>	 <p>W=3.5m Katcha</p>	<p>Sta. 0+200</p>	 <p>W=3.2m Katcha</p>
<p>Sta. 0+400</p>	 <p>W=2.8m Asphalt</p>	<p>Sta. 0+600</p>	 <p>W=2.9m Katcha</p>
<p>Sta. 0+800</p>	 <p>W=3.3m DBST</p>	<p>Sta. 1+000</p>	 <p>W=3.7m DBST</p>
<p>Sta. 1+200</p>	 <p>W=3.6m DBST</p>	<p>Sta. 1+400</p>	 <p>W=3.6m DBST</p>

No.4 Road Photos(2/12)

<p>Sta. 1+600</p>		<p>Sta. 1+800</p>	
<p>Sta. 2+000</p>		<p>Sta. 2+200</p>	
<p>Sta. 2+400</p>		<p>Sta. 2+600</p>	
<p>Sta. 2+800</p>		<p>Sta. 3+000</p>	

W=3.4m DBST

W=3.4m DBST

W=3.2m DBST

W=3.5m DBST



W=3.7m DBST

W=3.2m DBST

W=4.1m DBST

W=4.2m DBST

No.4 Road Photos(3/12)

<p>Sta. 3+200</p>		<p>Sta. 3+400</p>	
<p>W=3.6m DBST</p>		<p>W=3.3m DBST</p>	
<p>Sta. 3+600</p>		<p>Sta. 3+800</p>	
<p>W=3.5m DBST</p>		<p>W=3.9m DBST</p>	
<p>Sta. 4+000</p>		<p>Sta. 4+200</p>	
<p>W=3.2m Katcha</p>		<p>W=3.0m Katcha</p>	
<p>Sta. 4+400</p>		<p>Sta. 4+600</p>	
<p>W=3.2m Katcha</p>		<p>W=2.9m Katcha</p>	



No.4 Road Photos(4/12)

<p>Sta. 4+800</p>		<p>Sta. 5+000</p>	
<p>Sta. 5+200</p>		<p>Sta. 5+400</p>	
<p>Sta. 5+600</p>		<p>Sta. 5+800</p>	
<p>Sta. 6+000</p>		<p>Sta. 6+200</p>	

W=4.5m Katcha

W=3.8m Katcha

W=4.0m Katcha

W=2.8m Katcha

W=3.6m Katcha

W=2.9m Katcha

W=3.0m Katcha

W=3.0m Katcha

No.4 Road Photos(5/12)

<p>Sta. 6+400</p>		<p>Sta. 6+600</p>	
<p>W=3.2m Katcha</p>		<p>W=3.0m Katcha</p>	
<p>Sta. 6+800</p>		<p>Sta. 7+000</p>	
<p>W=3.0m Katcha</p>		<p>W=2.6m Katcha</p>	
<p>Sta. 7+200</p>		<p>Sta. 7+400</p>	
<p>W=2.5m Katcha</p>		<p>W=3.0m Katcha</p>	
<p>Sta. 7+600</p>		<p>Sta. 7+800</p>	
<p>W=3.2m Katcha</p>		<p>W=3.4m Katcha</p>	

No.4 Road Photos(6/12)

<p>Sta. 8+000</p>		<p>Sta. 8+200</p>	
<p>Sta. 8+400</p>		<p>Sta. 8+600</p>	
<p>Sta. 8+800</p>		<p>Sta. 9+000</p>	
<p>Sta. 9+200</p>		<p>Sta. 9+400</p>	

W=4.4m Katcha

W=3.0m Katcha

W=3.3m Katcha

W=3.4m Katcha

W=2.9m Katcha

W=3.1m Katcha

W=2.7m Katcha

W=3.1m Katcha

No.4 Road Photos(7/12)

<p>Sta. 9+600</p>		<p>Sta. 9+800</p>	
<p>Sta. 10+000</p>		<p>Sta. 10+200</p>	
<p>Sta. 10+400</p>		<p>Sta. 10+600</p>	
<p>Sta. 10+800</p>		<p>Sta. 11+000</p>	

W=3.2m Katcha

W=2.8m Katcha

W=2.7m Katcha

W=2.7m Katcha

W=2.6m Katcha

W=4.0m DBST

W=3.9m DBST

W=3.2m DBST

No.4 Road Photos(8/12)

<p>Sta. 11+200</p>	 <p>W=3.2m DBST</p>	<p>Sta. 11+400</p>	 <p>W=3.6m DBST</p>
<p>Sta. 11+600</p>	 <p>W=3.6m DBST</p>	<p>Sta. 11+800</p>	 <p>W=3.8m DBST</p>
<p>Sta. 12+000</p>	 <p>W=3.7m DBST</p>	<p>Sta. 12+200</p>	 <p>W=3.6m DBST</p>
<p>Sta. 12+400</p>	 <p>W=3.7m DBST</p>	<p>Sta. 12+600</p>	 <p>W=3.7m DBST</p>


No.4 Road Photos(9/12)

<p>Sta. 12+800</p>		<p>Sta. 13+000</p>	
<p>W=3.8m DBST</p>		<p>W=3.4m DBST</p>	
<p>Sta. 13+200</p>		<p>Sta. 13+400</p>	
<p>W=3.6m DBST</p>		<p>W=4.2m DBST</p>	
<p>Sta. 13+600</p>		<p>Sta. 13+800</p>	
<p>W=3.6m DBST</p>		<p>W=4.0m DBST</p>	
<p>Sta. 14+000</p>		<p>Sta. 14+200</p>	
<p>W=3.6m DBST</p>		<p>W=3.3m DBST</p>	

No.4 Road Photos(10/12)

<p>Sta. 14+400</p>		<p>Sta. 14+600</p>	
<p>W=2.7m DBST</p>		<p>W=3.7m DBST</p>	
<p>Sta. 14+800</p>		<p>Sta. 15+000</p>	
<p>W=3.3m DBST</p>		<p>W=3.9m DBST</p>	
<p>Sta. 15+200</p>		<p>Sta. 15+400</p>	
<p>W=3.8m DBST</p>		<p>W=3.6m DBST</p>	
<p>Sta. 15+600</p>		<p>Sta. 15+800</p>	
<p>W=3.8m Katcha</p>		<p>W=4.0m DBST</p>	

No.4 Road Photos(11/12)








<p>Sta. 16+000</p>		<p>Sta. 16+200</p>	
<p>W=3.6m DBST</p>		<p>W=4.0m DBST</p>	
<p>Sta. 16+400</p>		<p>Sta. 16+600</p>	
<p>W=3.2m DBST</p>		<p>W=3.5m DBST</p>	
<p>Sta. 16+800</p>		<p>Sta. 17+000</p>	
<p>W=3.4m DBST</p>		<p>W=3.8m DBST</p>	
<p>Sta. 17+200</p>		<p>Sta. 17+400</p>	
<p>W=4.0m DBST</p>		<p>W=4.0m Katcha</p>	



No.4 Road Photos(12/12)

<p><b>Sta.</b> <b>17+600</b></p>		<p><b>Sta.</b> <b>17+800</b></p>	
<p>W=3.9m Katcha</p>		<p>W=4.2m Katcha</p>	
<p><b>Sta.</b> <b>18+000</b></p>		<p><b>Sta.</b> <b>18+200</b></p>	
<p>W=4.0m Katcha</p>		<p>W=3.6m DBST</p>	
<p><b>Sta.</b> <b>18+400</b></p>		<p><b>Sta.</b> <b>18+600</b></p>	
<p>W=4.0m DBST</p>		<p>W=3.5m DBST</p>	
<p><b>Sta.</b> <b>18+800</b></p>			
<p>W=3.9m DBST</p>			

No.5 Road Photos(1/22)

<p>Sta. 0+000</p>		<p>Sta. 0+200</p>	
<p>W=3.4m Asphalt</p>		<p>W=3.4m Asphalt</p>	
<p>Sta. 0+400</p>		<p>Sta. 0+600</p>	
<p>W=3.6m Asphalt</p>		<p>W=3.6m Asphalt</p>	
<p>Sta. 0+800</p>		<p>Sta. 1+000</p>	
<p>W=6.2m Asphalt</p>		<p>W=6.2m Asphalt</p>	
<p>Sta. 1+200</p>		<p>Sta. 1+400</p>	
<p>W=6.3m Asphalt</p>		<p>W=6.2m Asphalt</p>	

No.5 Road Photos(2/22)

<p>Sta. 1+600</p>	 <p>W=6.0m Asphalt</p>	<p>Sta. 1+800</p>	 <p>W=6.1m Asphalt</p>
<p>Sta. 2+000</p>	 <p>W=6.3m Asphalt</p>	<p>Sta. 2+200</p>	 <p>W=6.2m Asphalt</p>
<p>Sta. 2+400</p>	 <p>W=6.2m Asphalt</p>	<p>Sta. 2+600</p>	 <p>W=6.2m Asphalt</p>
<p>Sta. 2+800</p>	 <p>W=6.2m Asphalt</p>	<p>Sta. 3+000</p>	 <p>W=6.2m Asphalt</p>

No.5 Road Photos(3/22)

<p>Sta. 3+200</p>		<p>Sta. 3+400</p>	
<p>Sta. 3+600</p>		<p>Sta. 3+800</p>	
<p>Sta. 4+000</p>		<p>Sta. 4+200</p>	
<p>Sta. 4+400</p>		<p>Sta. 4+600</p>	

W=6.3m Asphalt

W=6.3m Asphalt

W=6.3m Asphalt

W=6.3m Asphalt









W=6.1m Asphalt

W=6.0m Asphalt

W=6.0m Asphalt

W=6.4m Asphalt

No.5 Road Photos(4/22)

<p>Sta. 4+800</p>		<p>Sta. 5+000</p>	
<p>Sta. 5+200</p>		<p>Sta. 5+400</p>	
<p>Sta. 5+600</p>		<p>Sta. 5+800</p>	
<p>Sta. 6+000</p>		<p>Sta. 6+200</p>	

W=6.2m Asphalt

W=7.1m Asphalt

W=6.4m Asphalt

W=6.1m Asphalt









W=6.1m Asphalt

W=6.3m Asphalt

W=6.1m Asphalt

W=6.2m Asphalt

No.5 Road Photos(5/22)

<p>Sta. 6+400</p>		<p>Sta. 6+600</p>	
<p>Sta. 6+800</p>		<p>Sta. 7+000</p>	
<p>Sta. 7+200</p>		<p>Sta. 7+400</p>	
<p>Sta. 7+600</p>		<p>Sta. 7+800</p>	

W=6.3m Asphalt

W=6.0m Asphalt

W=5.2m Asphalt

W=5.2m Asphalt









W=6.2m Asphalt

W=6.2m Asphalt

W=6.2m Asphalt

W=6.2m Asphalt

No.5 Road Photos(6/22)

<p>Sta. 8+000</p>		<p>Sta. 8+200</p>	
<p>Sta. 8+400</p>		<p>Sta. 8+600</p>	
<p>Sta. 8+800</p>		<p>Sta. 9+000</p>	
<p>Sta. 9+200</p>		<p>Sta. 9+400</p>	

W=6.2m Asphalt

W=6.7m Asphalt

W=6.2m Asphalt

W=6.0m Asphalt







W=6.8m Asphalt

W=5.7m Asphalt

W=6.2m Asphalt

W=6.1m Asphalt

No.5 Road Photos(7/22)

<p>Sta. 9+600</p>		<p>Sta. 9+800</p>	
<p>Sta. 10+000</p>		<p>Sta. 10+200</p>	
<p>Sta. 10+400</p>		<p>Sta. 10+600</p>	
<p>Sta. 10+800</p>		<p>Sta. 11+000</p>	

W=6.9m Asphalt

W=6.5m Asphalt

W=6.3m Asphalt

W=6.2m Asphalt

W=6.3m Asphalt


W=6.3m Asphalt

W=6.2m Asphalt









W=6.2m Asphalt



No.5 Road Photos(8/22)

<p>Sta. 11+200</p>	 <p>W=6.4m Asphalt</p>	<p>Sta. 11+400</p>	 <p>W=6.4m Asphalt</p>
<p>Sta. 11+600</p>	 <p>W=6.2m Asphalt</p>	<p>Sta. 11+800</p>	 <p>W=6.6m Asphalt</p>
<p>Sta. 12+000</p>	 <p>W=6.4m Asphalt</p>	<p>Sta. 12+200</p>	 <p>W=6.2m Asphalt</p>
<p>Sta. 12+400</p>	 <p>W=6.4m Asphalt</p>	<p>Sta. 12+600</p>	 <p>W=6.4m Asphalt</p>

No.5 Road Photos(9/22)

<p>Sta. 12+800</p>		<p>Sta. 13+000</p>	
<p>Sta. 13+200</p>		<p>Sta. 13+400</p>	
<p>Sta. 13+600</p>		<p>Sta. 13+800</p>	
<p>Sta. 14+000</p>		<p>Sta. 14+200</p>	

W=6.3m Asphalt

W=6.4m Asphalt

W=6.6m Asphalt

W=6.8m Asphalt









W=6.0m Aggregate Base

W=6.1m Under Construction









W=6.2m Under Construction

W=6.9m Under Construction


No.5 Road Photos(10/22)

<p>Sta. 14+400</p>		<p>Sta. 14+600</p>	
<p>W=7.6m Asphalt</p>		<p>W=6.4m Asphalt</p>	
<p>Sta. 14+800</p>		<p>Sta. 15+000</p>	
<p>W=6.2m Asphalt</p>		<p>W=6.2m Asphalt</p>	
<p>Sta. 15+200</p>		<p>Sta. 15+400</p>	
<p>W=6.1m Asphalt</p>		<p>W=6.4m Asphalt</p>	
<p>Sta. 15+600</p>		<p>Sta. 15+800</p>	
<p>W=6.0m Asphalt</p>		<p>W=6.2m Asphalt</p>	









No.5 Road Photos(11/22)

<p>Sta. 16+000</p>		<p>Sta. 16+200</p>	
<p>W=6.2m Asphalt</p>		<p>W=6.1m Asphalt</p>	
<p>Sta. 16+400</p>		<p>Sta. 16+600</p>	
<p>W=6.0m Katcha (Diversion for Bridge Under Construction)</p>		<p>W=6.3m Asphalt</p>	
<p>Sta. 16+800</p>		<p>Sta. 17+000</p>	
<p>W=6.3m Asphalt</p>		<p>W=6.2m Asphalt</p>	
<p>Sta. 17+200</p>		<p>Sta. 17+400</p>	
<p>W=6.3m Asphalt</p>		<p>W=6.2m Asphalt</p>	

No.5 Road Photos(12/22)

<p>Sta. 17+600</p>		<p>Sta. 17+800</p>	
<p>Sta. 18+000</p>		<p>Sta. 18+200</p>	
<p>Sta. 18+400</p>		<p>Sta. 18+600</p>	
<p>Sta. 18+800</p>		<p>Sta. 19+000</p>	







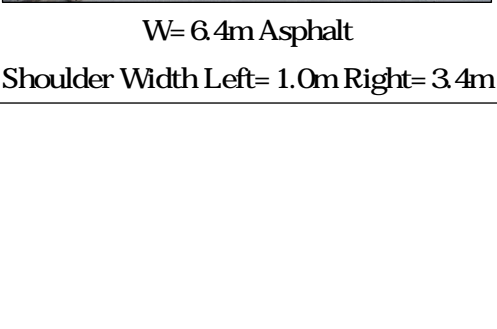
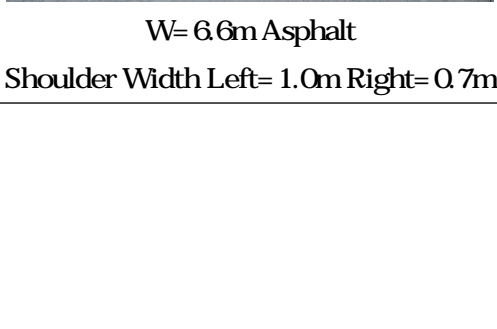
No.5 Road Photos(13/22)

<p>Sta. 19+200</p>	 <p>W=6.2m Asphalt</p>	<p>Sta. 19+400</p>	 <p>W=6.1m Asphalt</p>
<p>Sta. 19+600</p>	 <p>W=6.2m Asphalt</p>	<p>Sta. 19+800</p>	 <p>W=6.4m Asphalt</p>
<p>Sta. 20+000</p>	 <p>W=6.1m Asphalt Shoulder Width Left=2.4m Right=4.0m</p>	<p>Sta. 20+200</p>	 <p>W=6.1m Asphalt</p>
<p>Sta. 20+400</p>	 <p>W=6.3m Asphalt</p>	<p>Sta. 20+600</p>	 <p>W=6.2m Asphalt</p>

No.5 Road Photos(14/22)

<p>Sta. 20+800</p>	 <p>W=6.1m Asphalt</p>	<p>Sta. 21+000</p>	 <p>W=6.0m Asphalt</p>
<p>Sta. 21+200</p>	 <p>W=6.0m Asphalt</p>	<p>Sta. 21+400</p>	 <p>W=6.4m Asphalt</p>
<p>Sta. 21+600</p>	 <p>W=6.1m Asphalt</p>	<p>Sta. 21+800</p>	 <p>W=6.0m Asphalt</p>
<p>Sta. 22+000</p>	 <p>W=6.4m Asphalt</p>	<p>Sta. 22+200</p>	 <p>W=6.4m Asphalt</p>

No.5 Road Photos(15/22)

<p>Sta. 22+400</p>		<p>Sta. 22+600</p>	
	<p>W=7.0m Under Construction</p>		<p>W=7.0m Under Construction</p>
<p>Sta. 22+800</p>		<p>Sta. 23+000</p>	
	<p>W=7.0m Under Construction</p>		<p>W=6.1m Asphalt</p>
<p>Sta. 23+200</p>		<p>Sta. 23+400</p>	
	<p>W=6.0m Asphalt Shoulder Width Right=3.4m</p>		<p>W=6.2m Asphalt Shoulder Width Left=2.0m Right=1.4m</p>
<p>Sta. 23+600</p>		<p>Sta. 23+800</p>	
	<p>W=6.4m Asphalt Shoulder Width Left=1.0m Right=3.4m</p>		<p>W=6.6m Asphalt Shoulder Width Left=1.0m Right=0.7m</p>



No.5 Road Photos(16/22)

<p>Sta. 24+000</p>	 <p>W=6.1m Asphalt Shoulder Width Left=1.0m Right=2.4m</p>	<p>Sta. 24+200</p>	 <p>W=5.8m Asphalt</p>
<p>Sta. 24+400</p>	 <p>W=6.0m Asphalt</p>	<p>Sta. 24+600</p>	 <p>W=7.2m Asphalt Shoulder Width Left=3.3m</p>
<p>Sta. 24+800</p>	 <p>W=6.4m Asphalt Shoulder Width Right=1.3m</p>	<p>Sta. 25+000</p>	 <p>W=6.4m Asphalt Shoulder Width Left=1.0m Right=1.3m</p>
<p>Sta. 25+200</p>	 <p>W=6.8m Asphalt</p>	<p>Sta. 25+400</p>	 <p>W=6.2m Asphalt Shoulder Width Right=1.2m</p>

No.5 Road Photos(17/22)

<p>Sta. 25+600</p>		<p>Sta. 25+800</p>	
<p>W=6.8m Asphalt Shoulder Width Right=1.6m</p>		<p>W=6.2m Asphalt</p>	
<p>Sta. 26+000</p>		<p>Sta. 26+200</p>	
<p>W=7.0m Asphalt</p>		<p>W=9.2m Asphalt</p>	
<p>Sta. 26+400</p>		<p>Sta. 26+600</p>	
<p>W=7.5m Asphalt</p>		<p>W=7.8m Asphalt</p>	
<p>Sta. 26+800</p>		<p>Sta. 27+000</p>	
<p>W=10.0m Asphalt</p>		<p>W=10.4m Asphalt</p>	

No.5 Road Photos(18/22)

<p>Sta. 27+200</p>		<p>Sta. 27+400</p>	
<p>W=9.4m Asphalt Shoulder Width Left=1.6m Right=1.0m</p>		<p>W=12.0m Asphalt Shoulder Width Left=1.7m</p>	
<p>Sta. 27+600</p>		<p>Sta. 27+800</p>	
<p>W=10.0m Asphalt Shoulder Width Right=1.4m</p>		<p>W=6.3m Asphalt Shoulder Width Right=3.0m</p>	
<p>Sta. 28+000</p>		<p>Sta. 28+200</p>	
<p>W=6.4m Asphalt</p>		<p>W=6.0m Asphalt</p>	
<p>Sta. 28+400</p>		<p>Sta. 28+600</p>	
<p>W=8.6m Asphalt Shoulder Width Left=2.7m Right=2.7m</p>		<p>W=7.2m Asphalt</p>	

No.5 Road Photos(19/22)

<p>Sta. 28+800</p>		<p>Sta. 29+000</p>	
<p>W=7.8m Asphalt</p>		<p>W=6.3m Asphalt</p>	
<p>Sta. 29+200</p>		<p>Sta. 29+400</p>	
<p>W=6.0m Asphalt</p>		<p>W=6.2m Asphalt Shoulder Width Left=2.0m Right=2.0m</p>	
<p>Sta. 29+600</p>		<p>Sta. 29+800</p>	
<p>W=6.0m Asphalt</p>		<p>W=6.3m Asphalt</p>	
<p>Sta. 30+000</p>		<p>Sta. 30+200</p>	
<p>W=6.0m Asphalt</p>		<p>W=6.3m Asphalt</p>	

No.5 Road Photos(20/22)

<p>Sta. 30+400</p>	 <p>W=6.2m Asphalt Shoulder Width Left=1.7m Right=2.4m</p>	<p>Sta. 30+600</p>	 <p>W=6.0m Asphalt Shoulder Width Left=0.9m Right=0.9m</p>
<p>Sta. 30+800</p>	 <p>W=6.2m Asphalt Shoulder Width Right=2.3m</p>	<p>Sta. 31+000</p>	 <p>W=6.1m Asphalt</p>
<p>Sta. 31+200</p>	 <p>W=6.4m Asphalt</p>	<p>Sta. 31+400</p>	 <p>W=7.3m Diversion</p>
<p>Sta. 31+600</p>	 <p>W=6.2m Asphalt</p>	<p>Sta. 31+800</p>	 <p>W=6.2m Asphalt</p>

No.5 Road Photos(21/22)

<p>Sta. 32+000</p>		<p>Sta. 32+200</p>	
<p>W=6.0m Asphalt</p>		<p>W=6.0m Asphalt</p>	
<p>Sta. 32+400</p>		<p>Sta. 32+600</p>	
<p>W=6.0m Asphalt</p>		<p>W=5.9m Asphalt</p>	
<p>Sta. 32+800</p>		<p>Sta. 33+000</p>	
<p>W=6.4m Asphalt</p>		<p>W=6.5m Asphalt</p>	
<p>Sta. 33+200</p>		<p>Sta. 33+400</p>	
<p>W=6.4m Asphalt</p>		<p>W=7.4m Asphalt</p>	

No.5 Road Photos(22/22)

<p>Sta. 33+430</p>		
------------------------	---	--









W=7.6m Asphalt

No.6 Road Photos(1/16)









<p>Sta. 0+000</p>	 <p>W=3.0m Concrete</p>	<p>Sta. 0+200</p>	 <p>W=3.1m Katcha</p>
<p>Sta. 0+400</p>	 <p>W=5.5m Asphalt Shoulder Width Left=1.0m Right=1.1m</p>	<p>Sta. 0+600</p>	 <p>W=5.2m Asphalt Shoulder Width Left=1.2m Right=1.0m</p>
<p>Sta. 0+800</p>	 <p>W=5.6m Asphalt Shoulder Width Right=1.0m</p>	<p>Sta. 1+000</p>	 <p>W=5.4m Asphalt Shoulder Width Left=1.0m Right=1.0m</p>
<p>Sta. 1+200</p>	 <p>W=5.4m Asphalt Shoulder Width Left=1.0m Right=1.0m</p>	<p>Sta. 1+400</p>	 <p>W=5.4m Asphalt Shoulder Width Left=1.2m Right=1.0m</p>











No.6 Road Photos(2/16)

<p><b>Sta.</b> <b>1+600</b></p>	 <p><b>W=5.5m Asphalt</b> <b>Shoulder Width Left=1.2m Right=1.1m</b></p>	<p><b>Sta.</b> <b>1+800</b></p>	 <p><b>W=5.4m Asphalt</b> <b>Shoulder Width Left=1.1m Right=1.0m</b></p>
<p><b>Sta.</b> <b>2+000</b></p>	 <p><b>W=5.5m Asphalt</b> <b>Shoulder Width Left=1.1m Right=1.0m</b></p>	<p><b>Sta.</b> <b>2+200</b></p>	 <p><b>W=5.5m Asphalt</b> <b>Shoulder Width Left=1.1m Right=1.0m</b></p>
<p><b>Sta.</b> <b>2+400</b></p>	 <p><b>W=5.6m Asphalt</b> <b>Shoulder Width Left=1.1m Right=0.9m</b></p>	<p><b>Sta.</b> <b>2+600</b></p>	 <p><b>W=5.5m Asphalt</b> <b>Shoulder Width Left=1.1m Right=1.0m</b></p>
<p><b>Sta.</b> <b>2+800</b></p>	 <p><b>W=5.5m Asphalt</b> <b>Shoulder Width Left=1.0m Right=1.1m</b></p>	<p><b>Sta.</b> <b>3+000</b></p>	 <p><b>W=5.3m Asphalt</b> <b>Shoulder Width Right=1.0m</b></p>



No.6 Road Photos(3/16)

<p>Sta. 3+200</p>	 <p>W=5.7m Asphalt (Bridge)</p>	<p>Sta. 3+400</p>	 <p>W=5.6m Asphalt Shoulder Width Left=0.5m Right=1.2m</p>
<p>Sta. 3+600</p>	 <p>W=5.7m Asphalt Shoulder Width Left=1.3m Right=1.0m</p>	<p>Sta. 3+800</p>	 <p>W=6.9m Asphalt Shoulder Width Left=1.2m Right=1.0m</p>
<p>Sta. 4+000</p>	 <p>W=5.7m Asphalt Shoulder Width Left=1.7m Right=1.2m</p>	<p>Sta. 4+200</p>	 <p>W=5.5m Asphalt Shoulder Width Left=1.5m Right=1.2m</p>
<p>Sta. 4+400</p>	 <p>W=5.4m Asphalt Shoulder Width Left=1.0m Right=2.4m</p>	<p>Sta. 4+600</p>	 <p>W=5.7m Asphalt Shoulder Width Left=1.1m</p>







No.6 Road Photos(4/16)

<p><b>Sta.</b> <b>4+800</b></p>	 <p><b>W=5.7m Asphalt</b> <b>Shoulder Width Left=1.1m</b></p>	<p><b>Sta.</b> <b>5+000</b></p>	 <p><b>W=5.5m Asphalt</b> <b>Shoulder Width Left=1.1m</b></p>
<p><b>Sta.</b> <b>5+200</b></p>	 <p><b>W=5.5m Asphalt</b> <b>Shoulder Width Left=1.0m</b></p>	<p><b>Sta.</b> <b>5+400</b></p>	 <p><b>W=5.3m Asphalt</b> <b>Shoulder Width Left=1.0m</b></p>
<p><b>Sta.</b> <b>5+600</b></p>	 <p><b>W=5.6m Asphalt</b> <b>Shoulder Width Left=1.1m</b></p>	<p><b>Sta.</b> <b>5+800</b></p>	 <p><b>W=5.8m Asphalt</b> <b>Shoulder Width Left=1.1m</b></p>
<p><b>Sta.</b> <b>6+000</b></p>	 <p><b>W=5.7m Asphalt</b> <b>Shoulder Width Left=1.1m</b></p>	<p><b>Sta.</b> <b>6+200</b></p>	 <p><b>W=5.5m Asphalt</b> <b>Shoulder Width Left=0.9m</b></p>









No.6 Road Photos(5/16)

<p><b>Sta.</b> <b>6+400</b></p>	 <p><b>W=5.7m Asphalt</b> <b>Shoulder Width Left=1.0m</b></p>	<p><b>Sta.</b> <b>6+600</b></p>	 <p><b>W=5.7m Asphalt</b> <b>Shoulder Width Left=1.0m</b></p>
<p><b>Sta.</b> <b>6+800</b></p>	 <p><b>W=5.5m Asphalt</b> <b>Shoulder Width Left=1.1m</b></p>	<p><b>Sta.</b> <b>7+000</b></p>	 <p><b>W=5.7m Asphalt</b> <b>Shoulder Width Right=1.1m</b></p>
<p><b>Sta.</b> <b>7+200</b></p>	 <p><b>W=5.5m Asphalt</b> <b>Shoulder Width Right=1.0m</b></p>	<p><b>Sta.</b> <b>7+400</b></p>	 <p><b>W=5.5m Asphalt</b> <b>Shoulder Width Right=1.1m</b></p>
<p><b>Sta.</b> <b>7+600</b></p>	 <p><b>W=5.6m Asphalt</b> <b>Shoulder Width Right=1.0m</b></p>	<p><b>Sta.</b> <b>7+800</b></p>	 <p><b>W=5.6m Asphalt</b> <b>Shoulder Width Right=1.1m</b></p>







No.6 Road Photos(6/16)

<p>Sta. 8+000</p>	 <p>W=5.6m Asphalt Shoulder Width Right=1.0m</p>	<p>Sta. 8+200</p>	 <p>W=5.7m Asphalt Shoulder Width Right=1.0m</p>
<p>Sta. 8+400</p>	 <p>W=5.3m Asphalt Shoulder Width Right=1.6m</p>	<p>Sta. 8+600</p>	 <p>W=5.8m Asphalt Shoulder Width Left=1.0m</p>
<p>Sta. 8+800</p>	 <p>W=5.8m Asphalt Shoulder Width Left=1.0m</p>	<p>Sta. 9+000</p>	 <p>W=5.7m Asphalt Shoulder Width Left=1.1m</p>
<p>Sta. 9+200</p>	 <p>W=6.0m Asphalt Shoulder Width Left=1.0m</p>	<p>Sta. 9+400</p>	 <p>W=5.6m Asphalt Shoulder Width Left=1.2m</p>









No.6 Road Photos(7/16)

<p><b>Sta.</b> <b>9+600</b></p>	 <p><b>W=5.9m Asphalt</b> <b>Shoulder Width Left=1.2m Right=1.0m</b></p>	<p><b>Sta.</b> <b>9+800</b></p>	 <p><b>W=5.8m Asphalt</b> <b>Shoulder Width Right=1.0m</b></p>
<p><b>Sta.</b> <b>10+000</b></p>	 <p><b>W=5.6m Asphalt</b> <b>Shoulder Width Right=1.0m</b></p>	<p><b>Sta.</b> <b>10+200</b></p>	 <p><b>W=5.6m Asphalt</b> <b>Shoulder Width Left=1.0m</b></p>
<p><b>Sta.</b> <b>10+400</b></p>	 <p><b>W=5.7m Asphalt</b> <b>Shoulder Width Left=1.0m</b></p>	<p><b>Sta.</b> <b>10+600</b></p>	 <p><b>W=5.6m Asphalt</b> <b>Shoulder Width Right=1.1m</b></p>
<p><b>Sta.</b> <b>10+800</b></p>	 <p><b>W=5.5m Asphalt</b> <b>Shoulder Width Right=1.1m</b></p>	<p><b>Sta.</b> <b>11+000</b></p>	 <p><b>W=5.5m Asphalt</b> <b>Shoulder Width Left=1.2m</b></p>

No.6 Road Photos(8/16)









<p>Sta. 11+200</p>	 <p>W=5.4m Asphalt Shoulder Width Left=1.0m</p>	<p>Sta. 11+400</p>	 <p>W=5.8m Asphalt Shoulder Width Left=1.0m</p>
<p>Sta. 11+600</p>	 <p>W=5.6m Asphalt Shoulder Width Left=1.0m</p>	<p>Sta. 11+800</p>	 <p>W=5.6m Asphalt Shoulder Width Right=1.1m</p>
<p>Sta. 12+000</p>	 <p>W=5.5m Asphalt Shoulder Width Right=1.0m</p>	<p>Sta. 12+200</p>	 <p>W=5.4m Asphalt Shoulder Width Right=1.6m</p>
<p>Sta. 12+400</p>	 <p>W=5.5m Asphalt Shoulder Width Right=1.0m</p>	<p>Sta. 12+600</p>	 <p>W=5.4m Asphalt Shoulder Width Left=1.0m</p>

No.6 Road Photos(9/16)








<p>Sta. 12+800</p>	 <p>W=5.8m Asphalt Shoulder Width Right=1.1m</p>	<p>Sta. 13+000</p>	 <p>W=5.3m Asphalt Shoulder Width Right=1.0m</p>
<p>Sta. 13+200</p>	 <p>W=5.5m Asphalt Shoulder Width Right=1.1m</p>	<p>Sta. 13+400</p>	 <p>W=6.5m Asphalt Shoulder Width Right=1.1m</p>
<p>Sta. 13+600</p>	 <p>W=5.6m Asphalt Shoulder Width Left=2.0m</p>	<p>Sta. 13+800</p>	 <p>W=6.0m Asphalt Shoulder Width Left=2.4m</p>
<p>Sta. 14+000</p>	 <p>W=6.4m Asphalt Shoulder Width Right=2.0m</p>	<p>Sta. 14+200</p>	 <p>W=5.1m Asphalt Shoulder Width Right=1.0m</p>



No.6 Road Photos(10/16)

<p><b>Sta.</b> <b>14+400</b></p>		<p><b>Sta.</b> <b>14+600</b></p>	
<p>W=5.1m Asphalt Shoulder Width Right=1.0m</p>		<p>W=5.9m Asphalt Shoulder Width Left=1.1m Right=0.9m</p>	
<p><b>Sta.</b> <b>14+800</b></p>		<p><b>Sta.</b> <b>15+000</b></p>	
<p>W=5.9m Asphalt Shoulder Width Left=2.0m Right=1.2m</p>		<p>W=5.8m Asphalt Shoulder Width Left=1.5m Right=1.4m</p>	
<p><b>Sta.</b> <b>15+200</b></p>		<p><b>Sta.</b> <b>15+400</b></p>	
<p>W=5.9m Asphalt Shoulder Width Right=0.7m</p>		<p>W=5.3m Asphalt Shoulder Width Left=1.0m Right=2.0m</p>	
<p><b>Sta.</b> <b>15+600</b></p>		<p><b>Sta.</b> <b>15+800</b></p>	
<p>W=5.4m Asphalt Shoulder Width Left=1.4m Right=0.9m</p>		<p>W=5.8m Asphalt Shoulder Width Left=1.0m Right=1.4m</p>	

No.6 Road Photos(11/16)

<p>Sta. 16+000</p>		<p>Sta. 16+200</p>	
<p>Sta. 16+400</p>		<p>Sta. 16+600</p>	
<p>Sta. 16+800</p>		<p>Sta. 17+000</p>	
<p>Sta. 17+200</p>		<p>Sta. 17+400</p>	

W=5.4m Asphalt  
Shoulder Width Right=1.2m

W=5.2m Asphalt  
Shoulder Width Left=1.1m Right=1.1m

W=5.5m Asphalt  
Shoulder Width Left=1.0m Right=1.0m

W=6.0m Asphalt  
Shoulder Width Right=0.8m

W=5.4m Asphalt  
Shoulder Width Left=1.0m

W=5.5m Asphalt  
Shoulder Width Left=1.5m









W=5.5m Asphalt  
Shoulder Width Left=0.5m Right=0.3m

W=5.5m Asphalt  
Shoulder Width Right=0.4m

No.6 Road Photos(12/16)

<p><b>Sta.</b> <b>17+600</b></p>		<p><b>Sta.</b> <b>17+800</b></p>	
<p><b>W=5.4m Asphalt</b> <b>Shoulder Width Left=1.4m Right=1.2m</b></p>		<p><b>W=5.4m Asphalt</b> <b>Shoulder Width Left=0.9m Right=1.2m</b></p>	
<p><b>Sta.</b> <b>18+000</b></p>		<p><b>Sta.</b> <b>18+200</b></p>	
<p><b>W=5.5m Asphalt</b> <b>Shoulder Width Left=1.3m Right=1.1m</b></p>		<p><b>W=5.7m Asphalt</b> <b>Shoulder Width Right=0.7m</b></p>	
<p><b>Sta.</b> <b>18+400</b></p>		<p><b>Sta.</b> <b>18+600</b></p>	
<p><b>W=5.6m Asphalt</b> <b>Shoulder Width Right=0.7m</b></p>		<p><b>W=5.6m Asphalt</b> <b>Shoulder Width Left=1.0m Right=0.4m</b></p>	
<p><b>Sta.</b> <b>18+800</b></p>		<p><b>Sta.</b> <b>19+000</b></p>	
<p><b>W=5.6m Asphalt</b> <b>Shoulder Width Right=1.2m</b></p>		<p><b>W=5.5m Asphalt</b> <b>Shoulder Width Right=1.0m</b></p>	

No.6 Road Photos(13/16)

<p><b>Sta.</b> <b>19+200</b></p>	 <p>A photograph of a paved road with a person holding a white sign that reads "ROAD #06" and "19+200". The road is surrounded by trees and a fence.</p>	<p><b>Sta.</b> <b>19+400</b></p>	 <p>A photograph of a paved road with a person holding a white sign that reads "ROAD #06" and "19+400". The road is surrounded by hills and vegetation.</p>
<p><b>W=5.6m Asphalt</b> <b>Shoulder Width Left=1.6m</b></p>		<p><b>W=5.6m Asphalt</b></p>	
<p><b>Sta.</b> <b>19+600</b></p>	 <p>A photograph of a paved road with a person holding a white sign that reads "ROAD #06" and "19+600". The road is surrounded by hills and vegetation.</p>	<p><b>Sta.</b> <b>19+800</b></p>	 <p>A photograph of a paved road with a person holding a white sign that reads "ROAD #06" and "19+800". The road is surrounded by hills and vegetation.</p>
<p><b>W=5.7m Asphalt</b> <b>Shoulder Width Right=2.0m</b></p>		<p><b>W=5.5m Asphalt</b> <b>Shoulder Width Left=1.6m Right=0.6m</b></p>	
<p><b>Sta.</b> <b>20+000</b></p>	 <p>A photograph of a paved road with a person holding a white sign that reads "ROAD #06" and "20+000". The road is surrounded by trees and a fence.</p>	<p><b>Sta.</b> <b>20+200</b></p>	 <p>A photograph of a paved road with a person holding a white sign that reads "ROAD #06" and "20+200". The road is surrounded by trees and a fence.</p>
<p><b>W=5.6m Asphalt</b> <b>Shoulder Width Left=1.5m Right=1.5m</b></p>		<p><b>W=6.7m Asphalt</b> <b>Shoulder Width Right=1.5m</b></p>	
<p><b>Sta.</b> <b>20+400</b></p>	 <p>A photograph of a paved road with a person holding a white sign that reads "ROAD #06" and "20+400". The road is surrounded by hills and vegetation.</p>	<p><b>Sta.</b> <b>20+600</b></p>	 <p>A photograph of a paved road with a person holding a white sign that reads "ROAD #06" and "20+600". A motorcycle is visible in the background.</p>
<p><b>W=5.5m Asphalt</b></p>		<p><b>W=6.7m Asphalt</b> <b>Shoulder Width Right=1.6m</b></p>	

No.6 Road Photos(14/16)

<p><b>Sta.</b> <b>20+800</b></p>		<p><b>Sta.</b> <b>21+000</b></p>	
<p><b>W=5.5m Asphalt</b> <b>Shoulder Width Left=1.7m Right=1.1m</b></p>		<p><b>W=5.7m Asphalt</b> <b>Shoulder Width Right=0.4m</b></p>	
<p><b>Sta.</b> <b>21+200</b></p>		<p><b>Sta.</b> <b>21+400</b></p>	
<p><b>W=5.3m Asphalt</b> <b>Shoulder Width Left=1.1m</b></p>		<p><b>W=5.6m Asphalt</b> <b>Shoulder Width Left=1.6m</b></p>	
<p><b>Sta.</b> <b>21+600</b></p>		<p><b>Sta.</b> <b>21+800</b></p>	
<p><b>W=5.6m Asphalt</b> <b>Shoulder Width Left=1.5m</b></p>		<p><b>W=5.7m Asphalt</b> <b>Shoulder Width Left=0.7m Right=1.4m</b></p>	
<p><b>Sta.</b> <b>22+000</b></p>		<p><b>Sta.</b> <b>22+200</b></p>	
<p><b>W=5.7m Asphalt</b> <b>Shoulder Width Right=1.0m</b></p>		<p><b>W=5.1m Asphalt</b> <b>Shoulder Width Left=1.1m Right=1.0m</b></p>	

No.6 Road Photos(15/16)

<p><b>Sta.</b> <b>22+400</b></p>		<p><b>Sta.</b> <b>22+600</b></p>	
<p><b>W=5.6m Asphalt</b> <b>Shoulder Width Left=1.8m Right=1.0m</b></p>		<p><b>W=5.7m Asphalt</b> <b>Shoulder Width Left=1.5m Right=1.1m</b></p>	
<p><b>Sta.</b> <b>22+800</b></p>		<p><b>Sta.</b> <b>23+000</b></p>	
<p><b>W=3.5m Asphalt</b></p>		<p><b>W=3.4m Asphalt</b></p>	
<p><b>Sta.</b> <b>23+200</b></p>		<p><b>Sta.</b> <b>23+400</b></p>	
<p><b>W=3.7m Asphalt</b></p>		<p><b>W=3.5m Asphalt</b></p>	
<p><b>Sta.</b> <b>23+600</b></p>		<p><b>Sta.</b> <b>23+800</b></p>	
<p><b>W=6.0m Asphalt</b></p>		<p><b>W=3.8m Asphalt</b></p>	

No.6 Road Photos(16/16)

<p>Sta. 24+000</p>		<p>Sta. 24+200</p>	
<p>Sta. 24+400</p>		<p>Sta. 24+600</p>	
<p>Sta. 24+800</p>		<p>Sta. 25+000</p>	
<p>Sta. 25+110</p>			

W=3.7m Asphalt

W=3.1m Asphalt

W=3.5m Asphalt









W=6.3m Asphalt

W=3.4m Asphalt

W=4.0m Asphalt

W=4.1m Asphalt

No.7 Road Photos(1/3)

<p>Sta. 0+000</p>		<p>Sta. 0+200</p>	
<p>Sta. 0+400</p>		<p>Sta. 0+600</p>	
<p>Sta. 0+800</p>		<p>Sta. 1+000</p>	
<p>Sta. 1+200</p>		<p>Sta. 1+400</p>	



No.7 Road Photos(2/3)

<p>Sta. 1+600</p>	 A photograph of a paved road with a person holding a white sign that reads "ROAD#07" and "1+600". The road is wide and appears to be in good condition.	<p>Sta. 1+800</p>	 A photograph of a paved road with a person holding a white sign that reads "ROAD#07" and "1+800". The road is wide and appears to be in good condition.
<p>Sta. 2+000</p>	 A photograph of a paved road with a person holding a white sign that reads "ROAD#07" and "2+000". The road is wide and appears to be in good condition.	<p>Sta. 2+200</p>	 A photograph of a paved road with a person holding a white sign that reads "ROAD#07" and "2+200". A green bus is visible in the background.
<p>Sta. 2+400</p>	 A photograph of a paved road with a person holding a white sign that reads "ROAD#07" and "2+400". The road is wide and appears to be in good condition.	<p>Sta. 2+600</p>	 A photograph of a paved road with a person holding a white sign that reads "ROAD#07" and "2+600". A person on a bicycle is visible in the background.
<p>Sta. 2+800</p>	 A photograph of a paved road with a person holding a white sign that reads "ROAD#07" and "2+800". The road is wide and appears to be in good condition.	<p>Sta. 3+000</p>	 A photograph of a paved road with a person holding a white sign that reads "ROAD#07" and "3+000". The road is wide and appears to be in good condition.

W=4.2m Asphalt

W=4.2m Asphalt

W=4.3m Asphalt

W=4.2m Asphalt

W=4.2m Asphalt

W=4.2m Asphalt

W=4.0m Asphalt

W=4.4m Asphalt

No.7 Road Photos(3/3)

<p>Sta. 3+200</p>	 A photograph of a paved road with a person holding a sign that reads "ROAD#07 3+200". The road is flanked by trees and a clear sky.	<p>Sta. 3+400</p>	 A photograph of a paved road with a person holding a sign that reads "ROAD#07 3+400". The road is flanked by trees and a clear sky.
<p>Sta. 3+600</p>	 A photograph of a paved road with a person holding a sign that reads "ROAD#07 3+600". The road is flanked by trees and a clear sky.	<p>Sta. 3+800</p>	 A photograph of a paved road with a person holding a sign that reads "ROAD#07 3+800". The road is flanked by trees and a clear sky.
<p>Sta. 4+000</p>	 A photograph of a paved road with a person holding a sign that reads "ROAD#07 4+000". The road is flanked by trees and a clear sky.	<p>Sta. 4+190</p>	 A photograph of a paved road with a person holding a sign that reads "ROAD#07 4+190". The road is flanked by trees and a clear sky.

W=4.6m Asphalt

W=4.4m Asphalt

W=4.3m Asphalt

W=4.9m Asphalt

W=4.9m Asphalt

W=7.8m Asphalt

No.8 Road Photos(1/30)

<p>Sta. 0+000</p>		<p>Sta. 0+200</p>	
<p>Sta. 0+400</p>		<p>Sta. 0+600</p>	
<p>Sta. 0+800</p>		<p>Sta. 1+000</p>	
<p>Sta. 1+200</p>		<p>Sta. 1+400</p>	

W=3.6m Asphalt

W=3.5m Asphalt

W=3.6m Asphalt

W=3.7m Asphalt



W=3.6m Asphalt

W=3.5m Asphalt

W=3.4m Asphalt

W=3.4m Asphalt

No.8 Road Photos(2/30)

<p>Sta. 1+600</p>	 A photograph of a dirt road with a hand holding a white sign that reads "ROAD#08" and "1+600".	<p>Sta. 1+800</p>	 A photograph of a dirt road with a hand holding a white sign that reads "ROAD#08" and "1+800".
<p>Sta. 2+000</p>	 A photograph of a dirt road with a hand holding a white sign that reads "ROAD#08" and "2+000".	<p>Sta. 2+200</p>	 A photograph of a dirt road with a hand holding a white sign that reads "ROAD#08" and "2+200".
<p>Sta. 2+400</p>	 A photograph of a dirt road with a hand holding a white sign that reads "ROAD#08" and "2+400".	<p>Sta. 2+600</p>	 A photograph of a dirt road with a hand holding a white sign that reads "ROAD#08" and "2+600".
<p>Sta. 2+800</p>	 A photograph of a dirt road with a hand holding a white sign that reads "ROAD#08" and "2+800".	<p>Sta. 3+000</p>	 A photograph of a dirt road with a hand holding a white sign that reads "ROAD#08" and "3+000".

W=3.6m Asphalt

W=3.5m Asphalt

W=3.4m Asphalt

W=3.5m Asphalt









W=3.4m Asphalt

W=3.5m Asphalt

W=2.5m Asphalt

W=3.6m Asphalt

No.8 Road Photos(3/30)

<p>Sta. 3+200</p>		<p>Sta. 3+400</p>	
<p>Sta. 3+600</p>		<p>Sta. 3+800</p>	
<p>Sta. 4+000</p>		<p>Sta. 4+200</p>	
<p>Sta. 4+400</p>		<p>Sta. 4+600</p>	

W=3.5m Asphalt

W=3.6m Asphalt

W=3.5m Asphalt

W=3.6m Asphalt

W=3.7m Asphalt

W=3.8m Asphalt

W=3.8m Asphalt

W=3.6m Asphalt