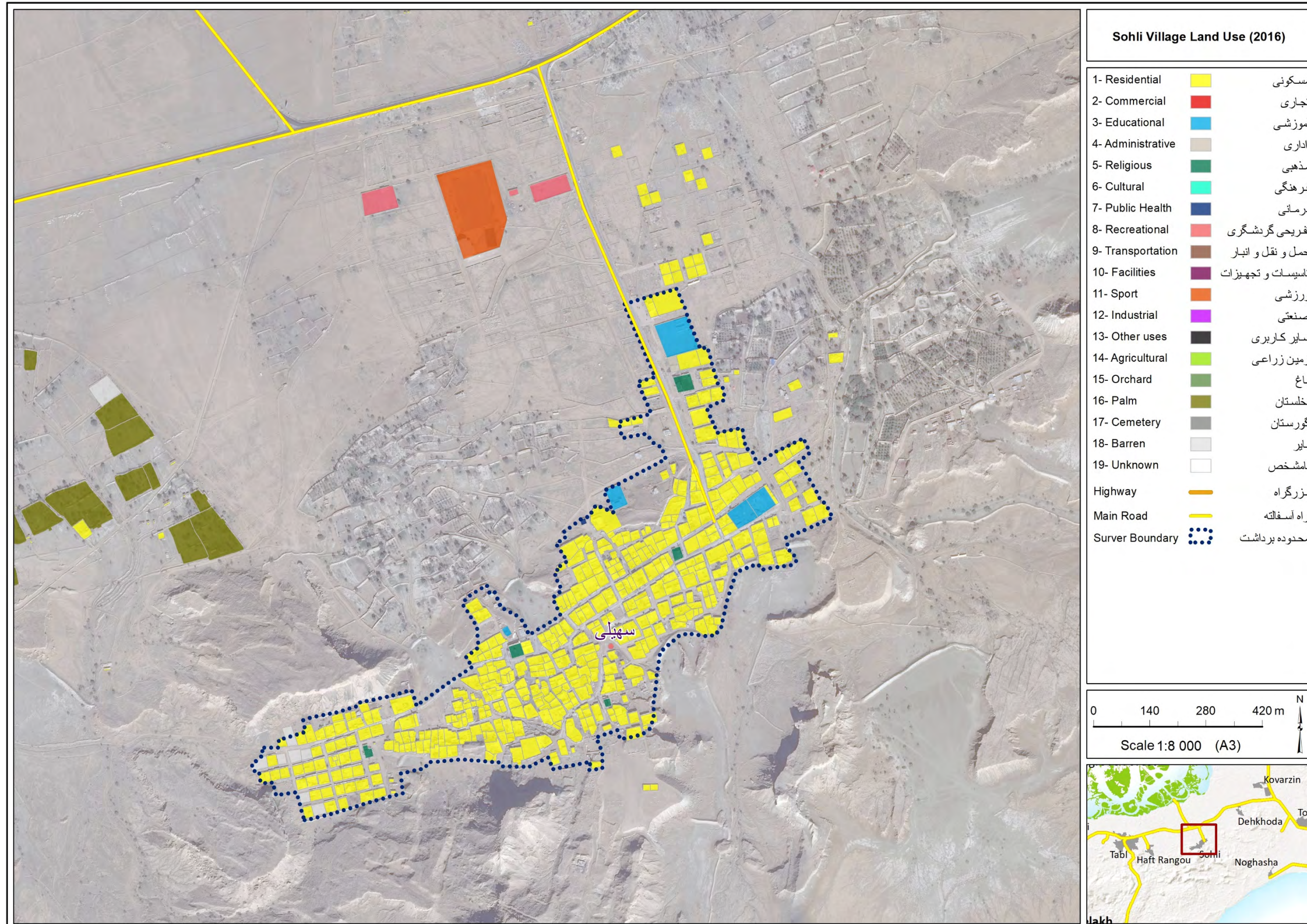
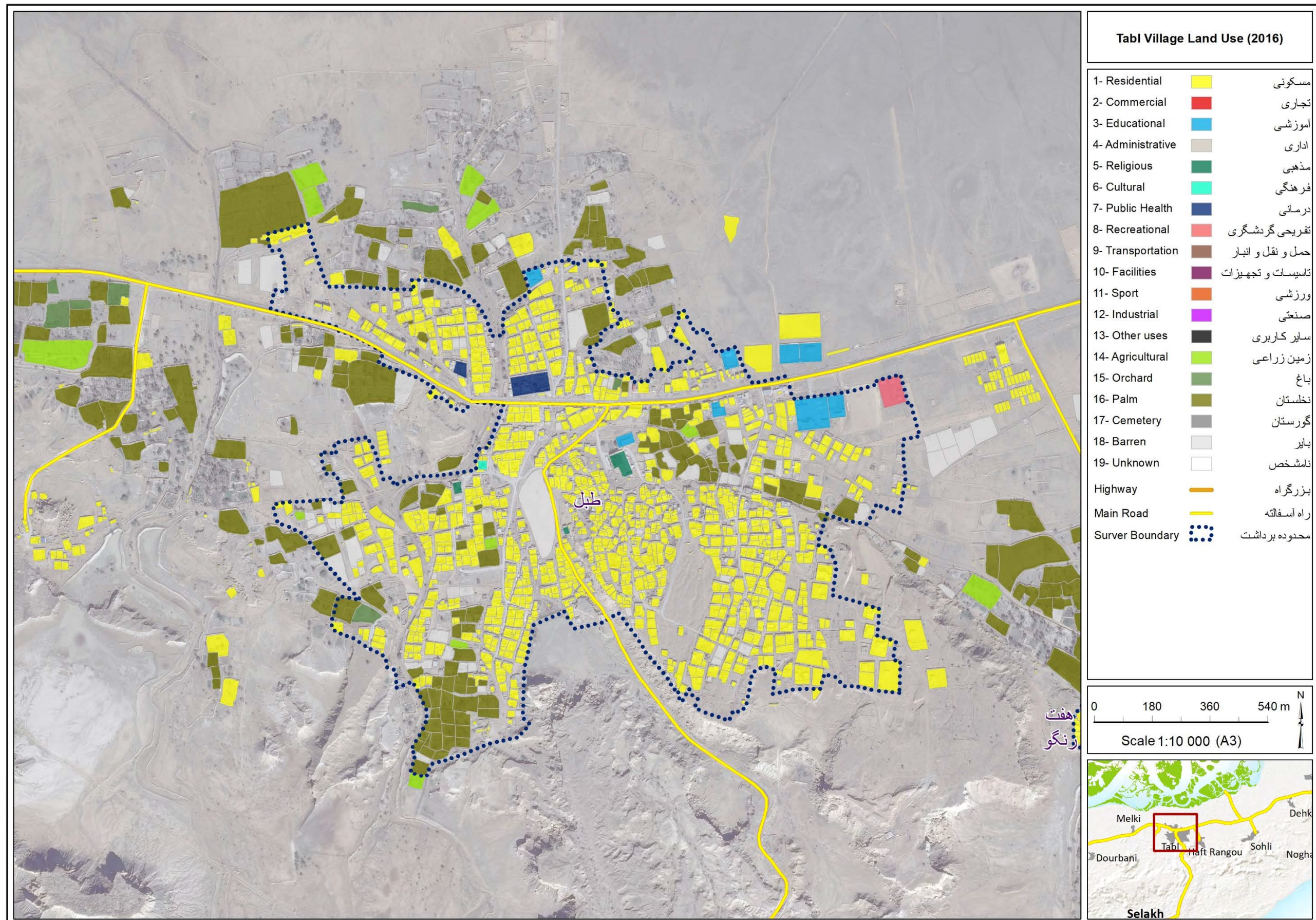


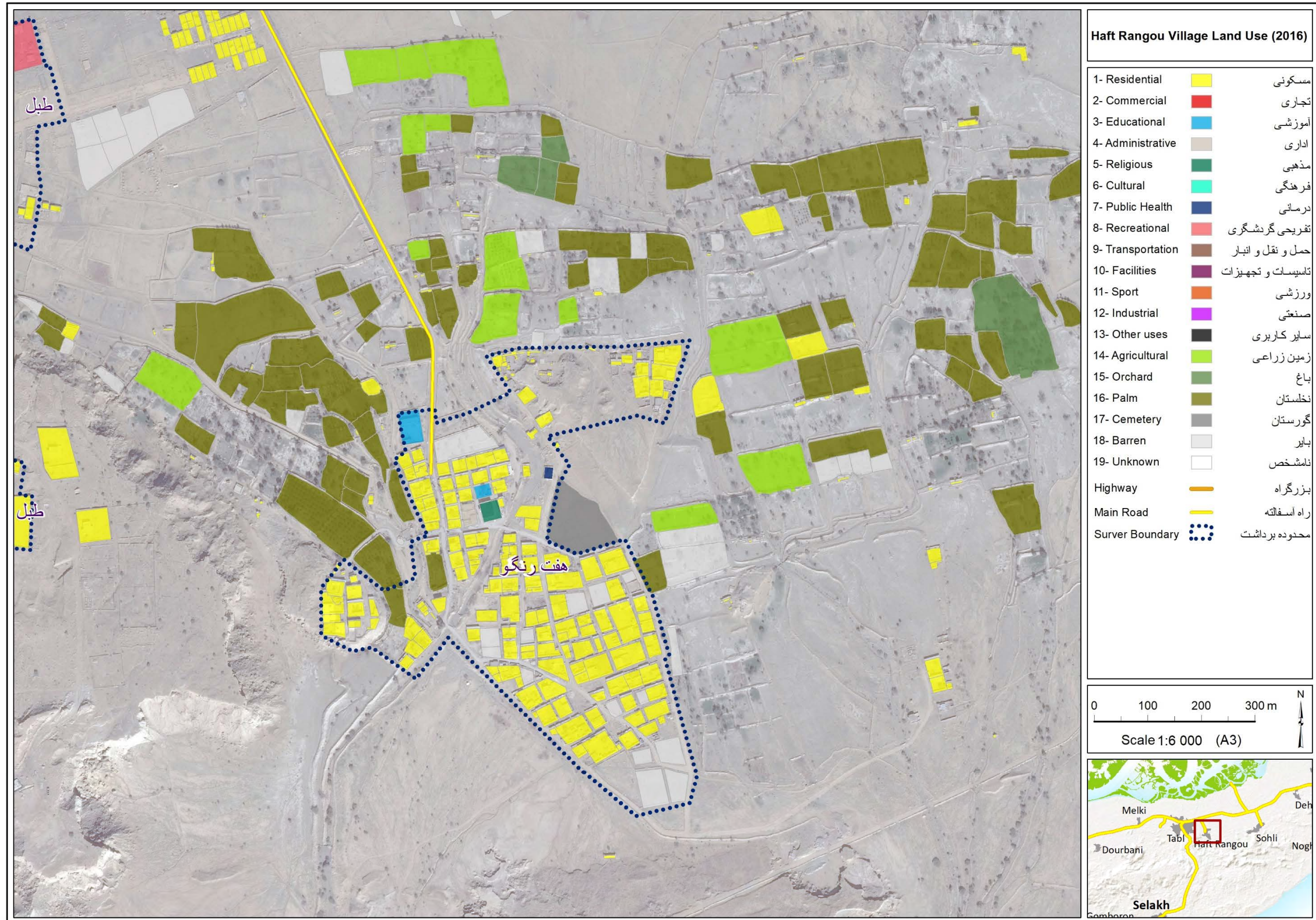
E-21. Sohli Village Land Use (1:8,000)



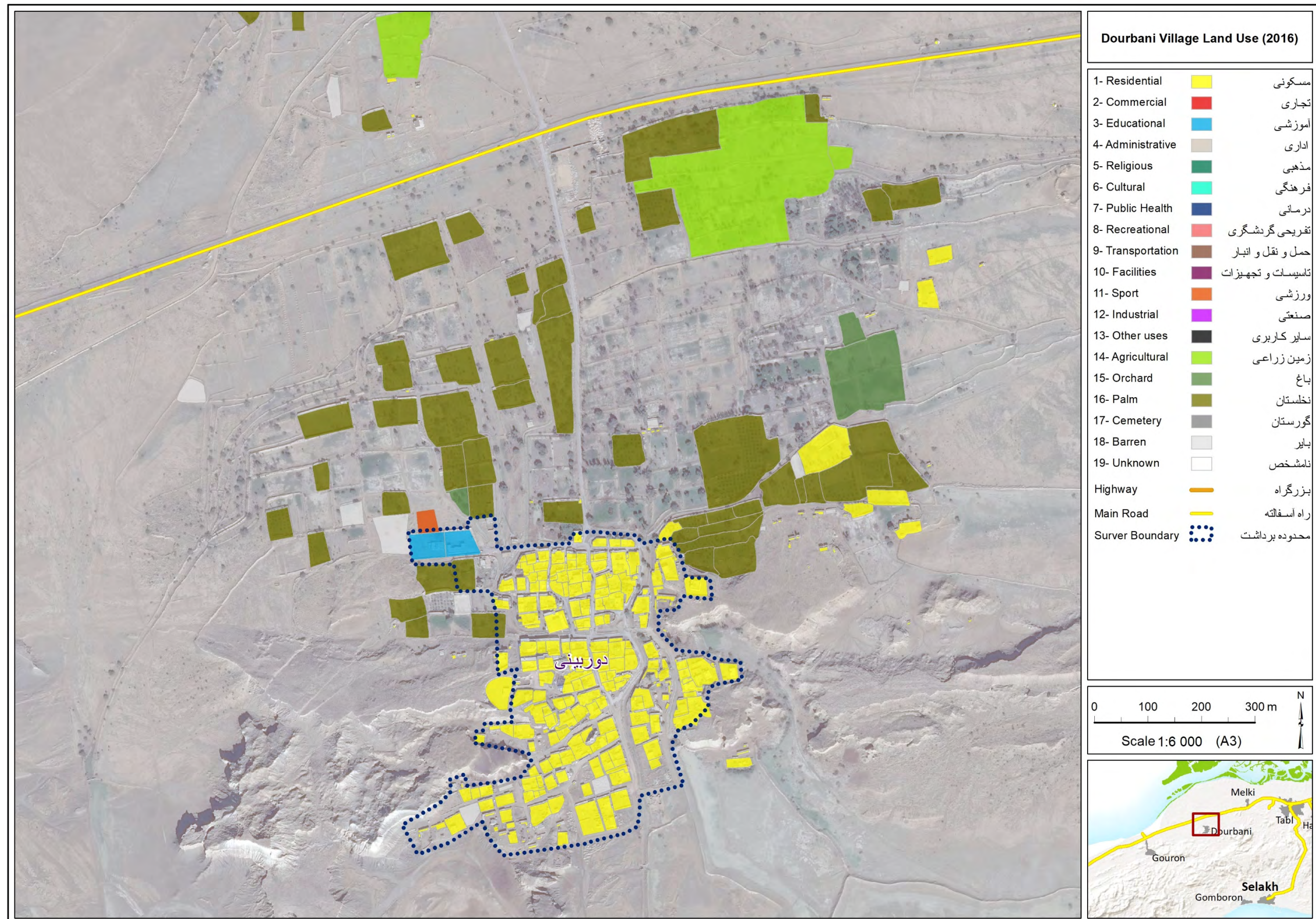
E-22. Tabl Village Land Use (1:10,000)



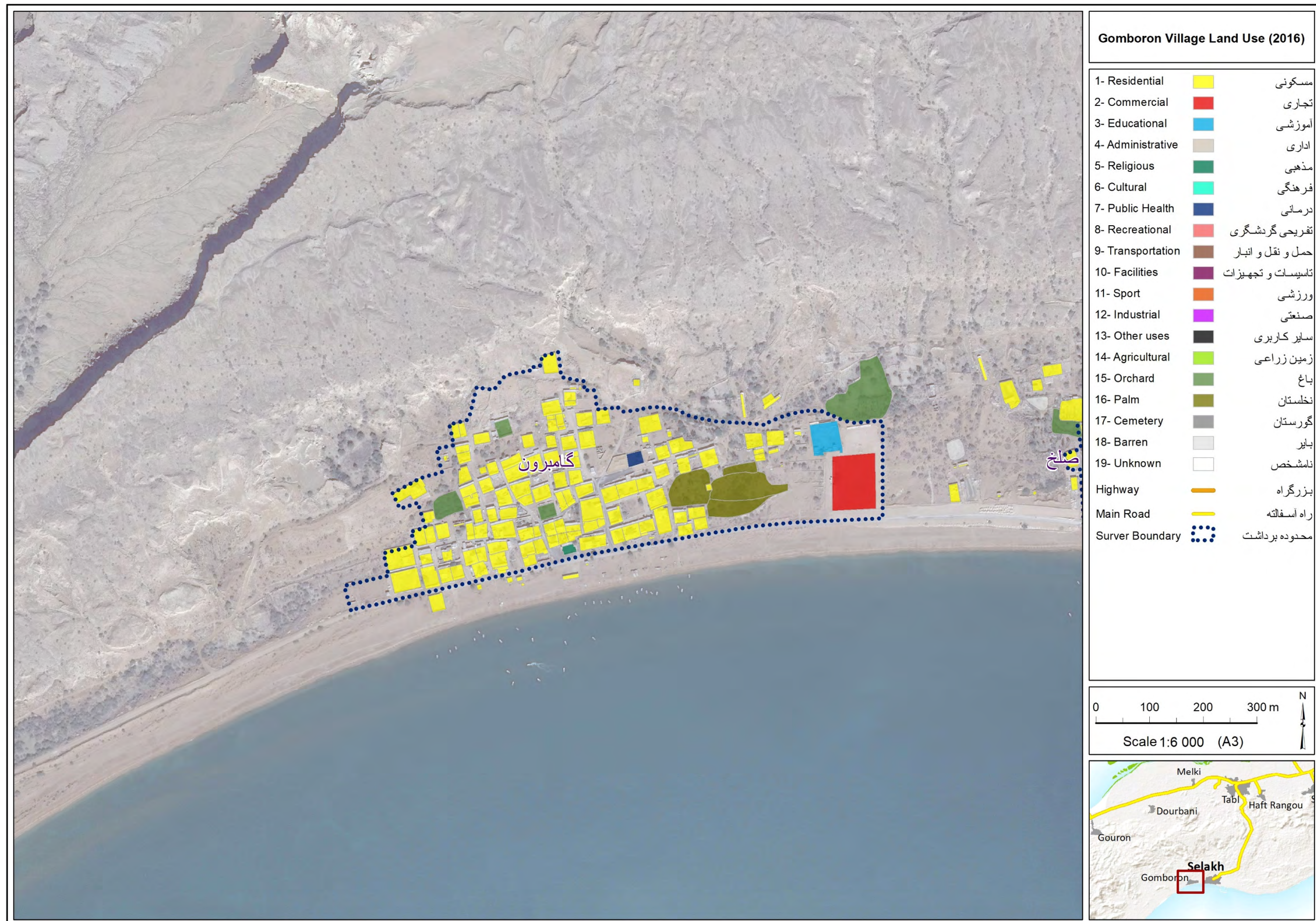
E-23. Haft Rangou Village Land Use (1:6,000)



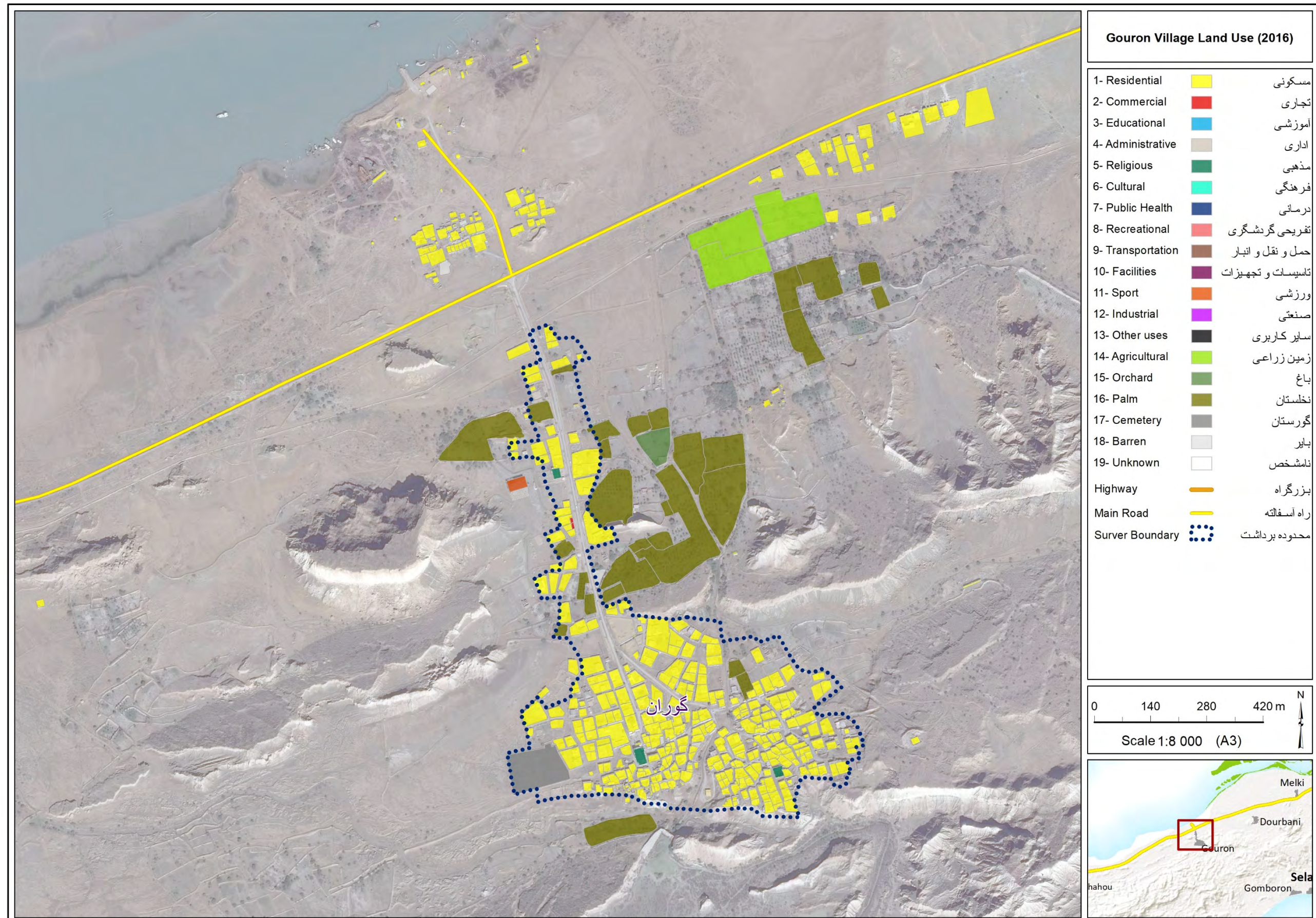
E-24. Dourbani Village Land Use (1:6,000)



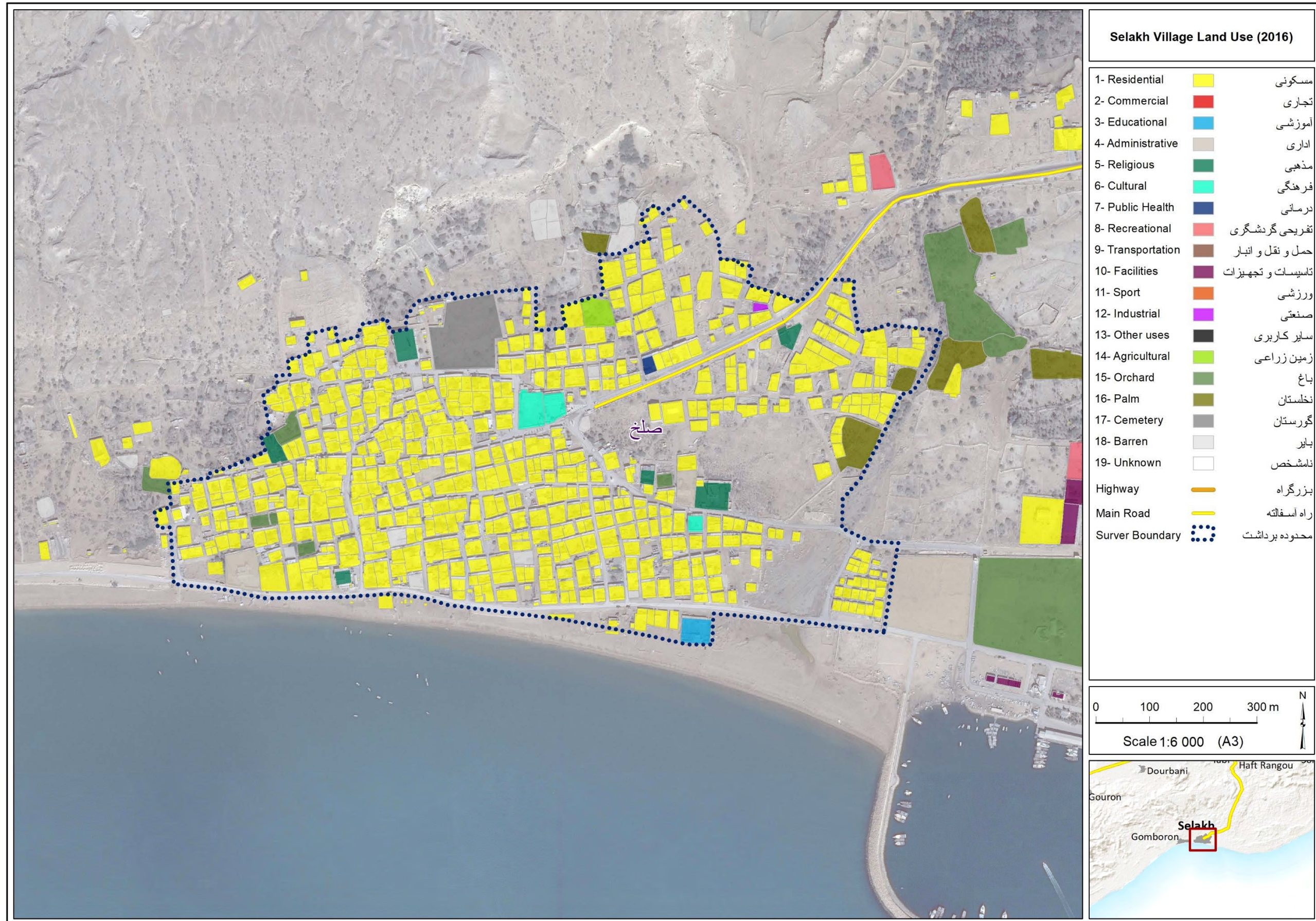
E-25. Gomboron Village Land Use (1:6,000)



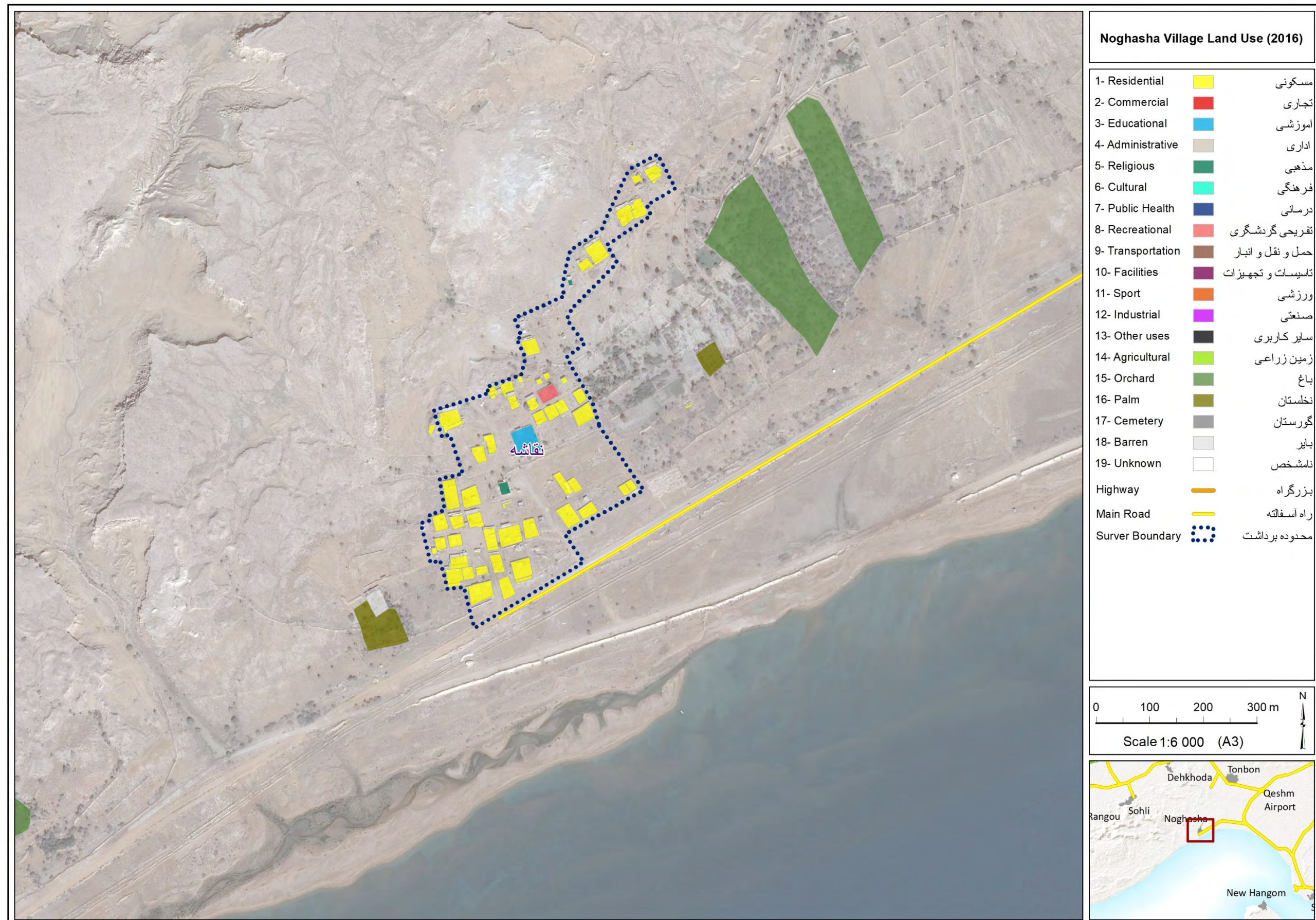
E-26. Gouron Village Land Use (1:8,000)



E-27. Selakh Village Land Use (1:6,000)

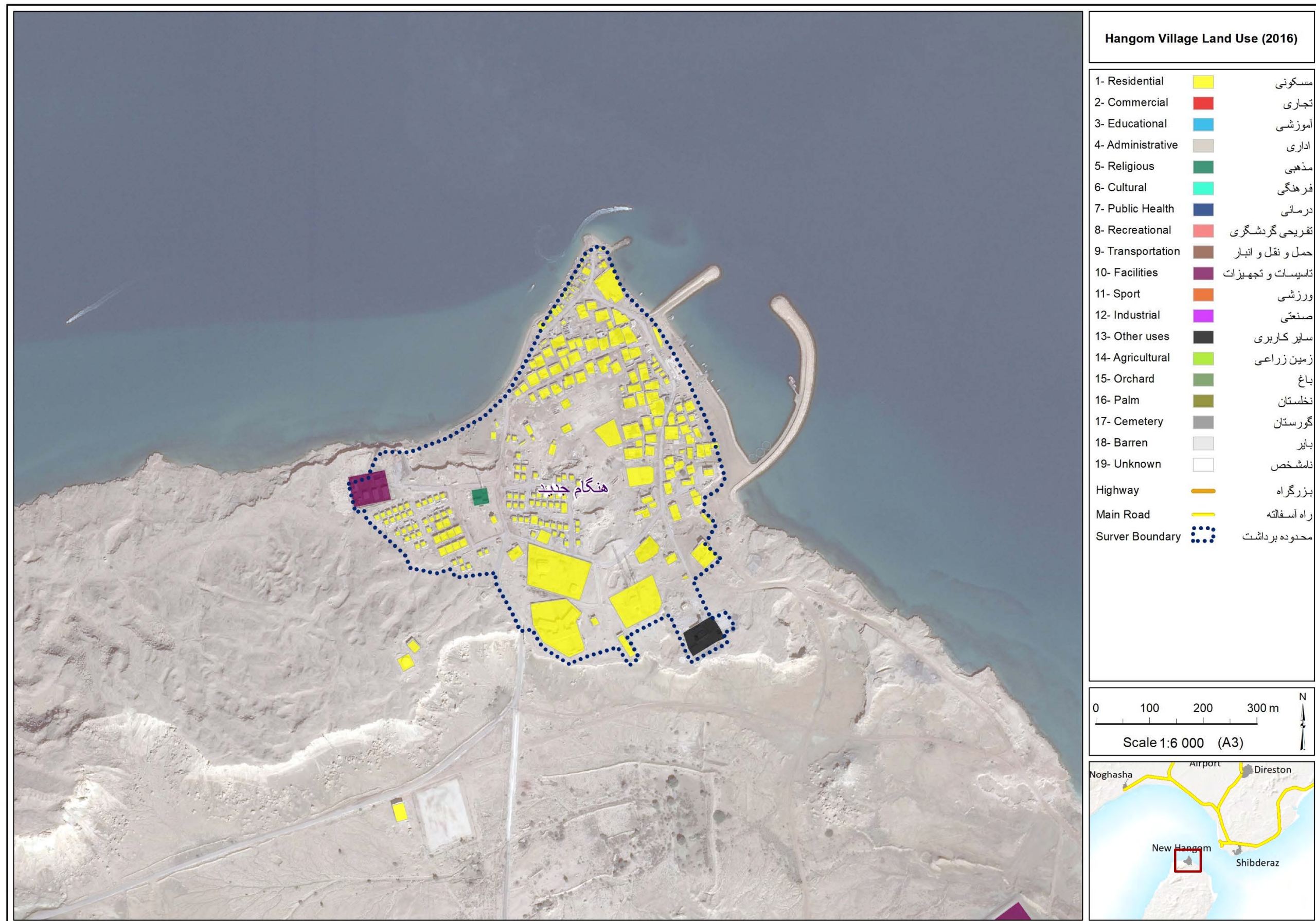


E-28. Noghasha Village Land Use (1:6,000)

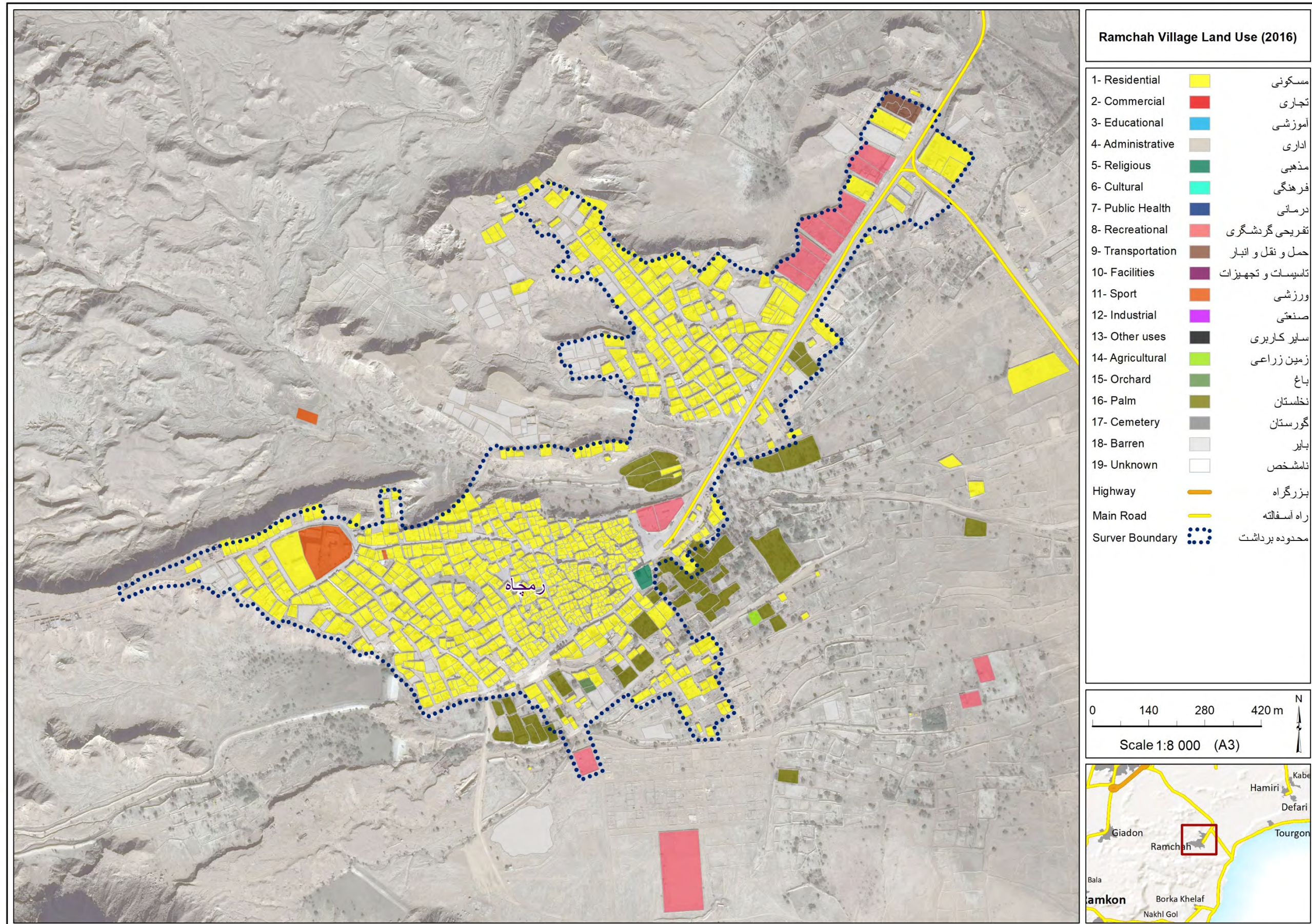




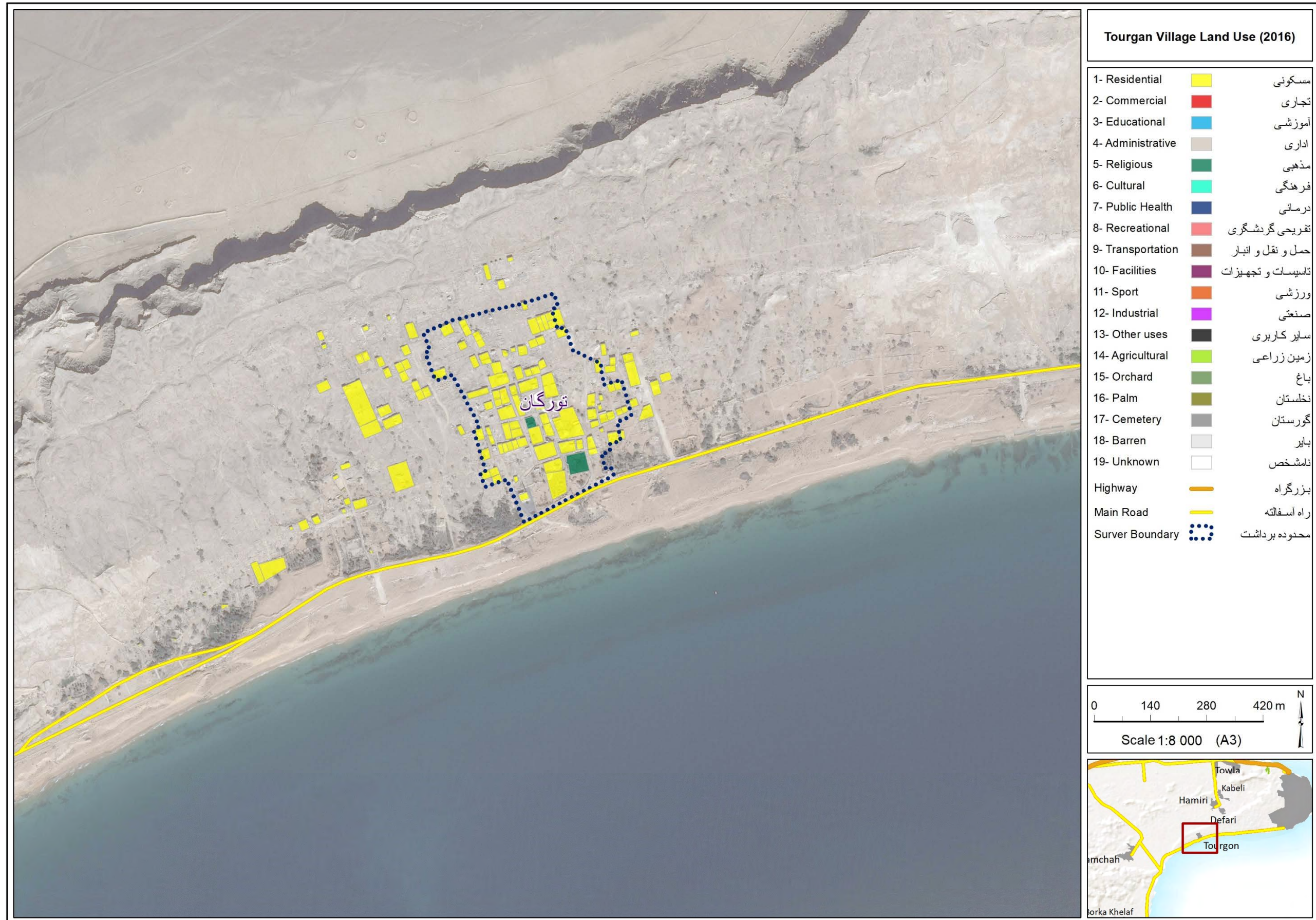
E-29. Hangom Village Land Use (1:6,000)



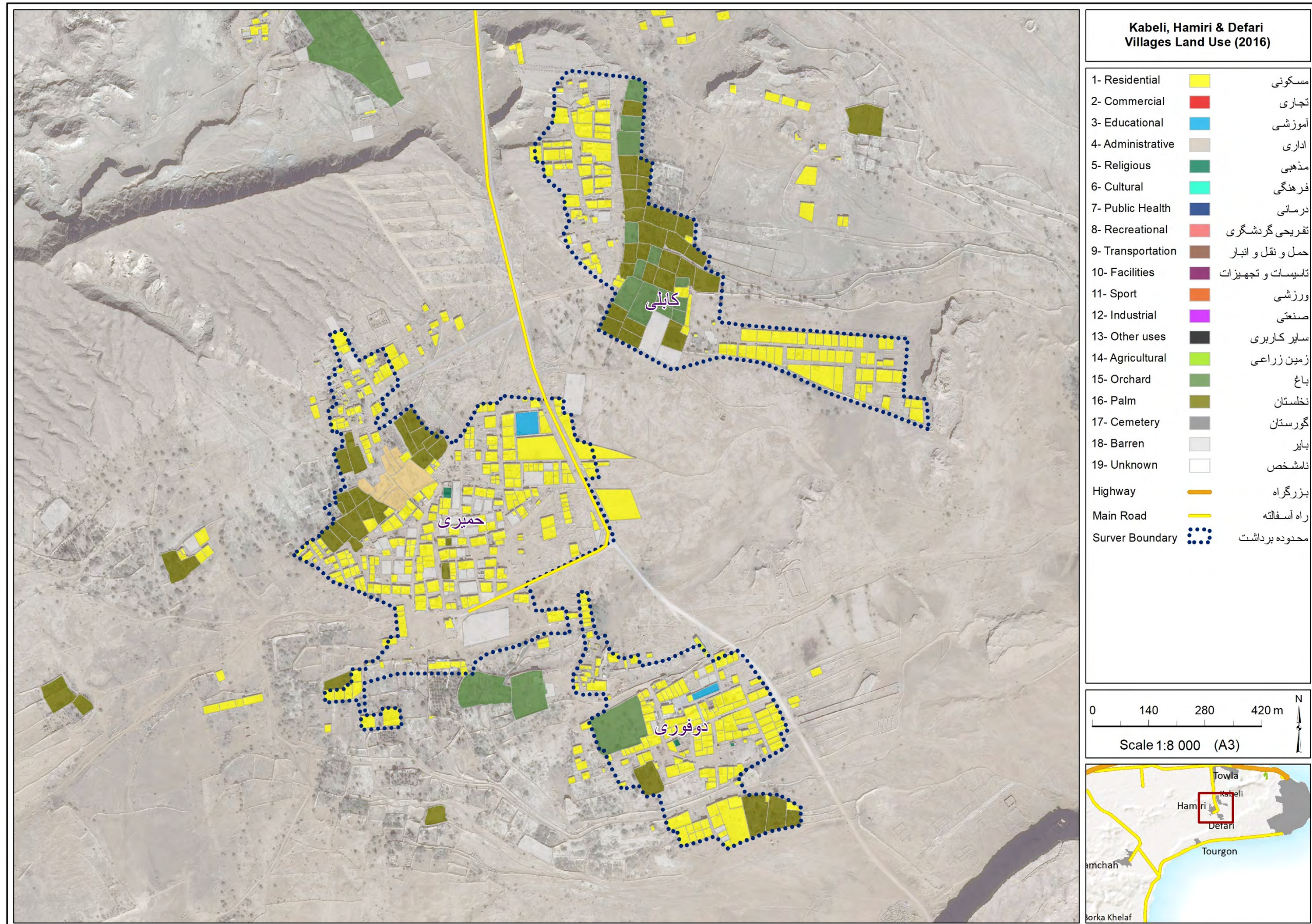
E-30. Ramchah Village Land Use (1:8,000)



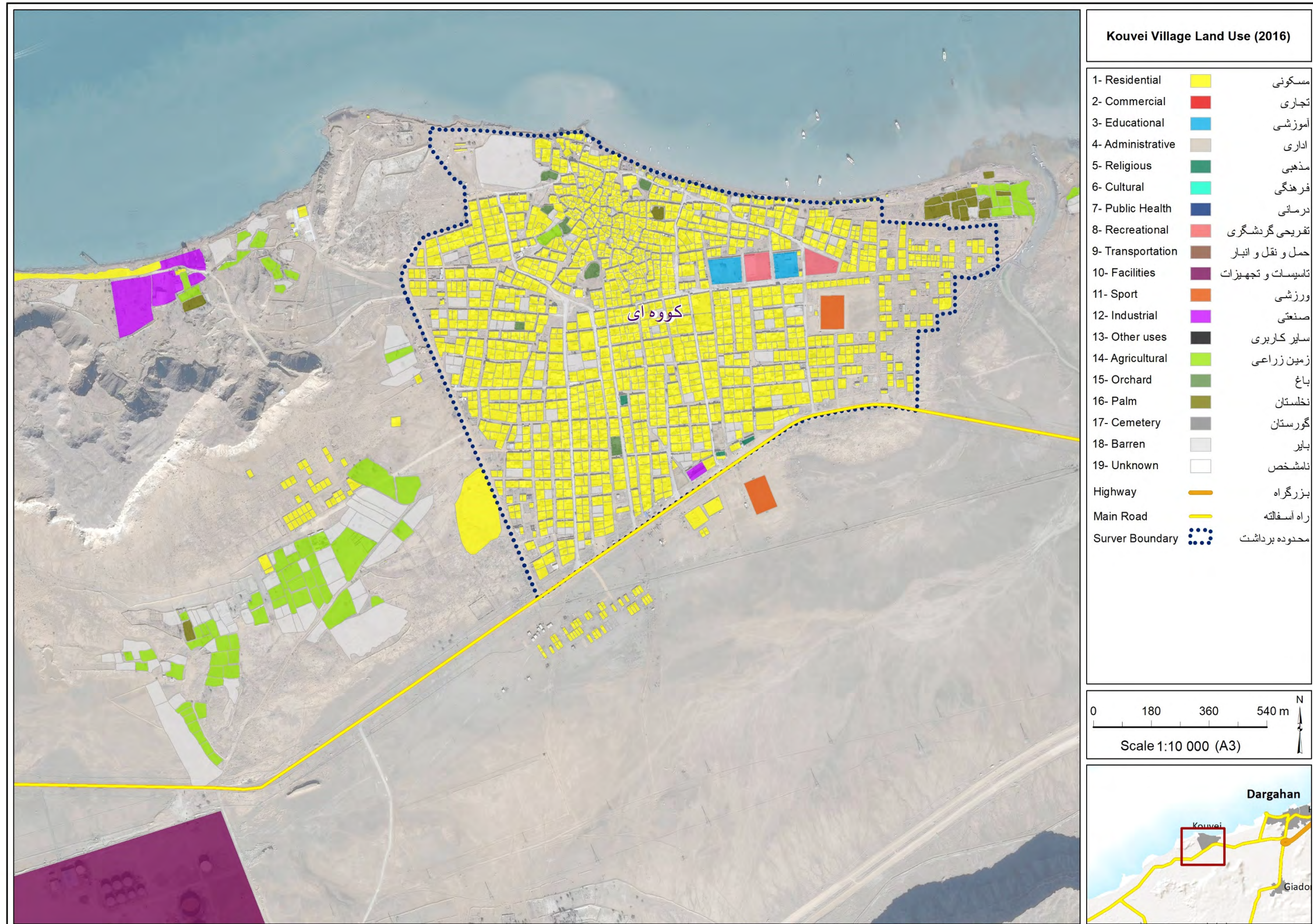
E-31. Tourgan Village Land Use (1:8,000)



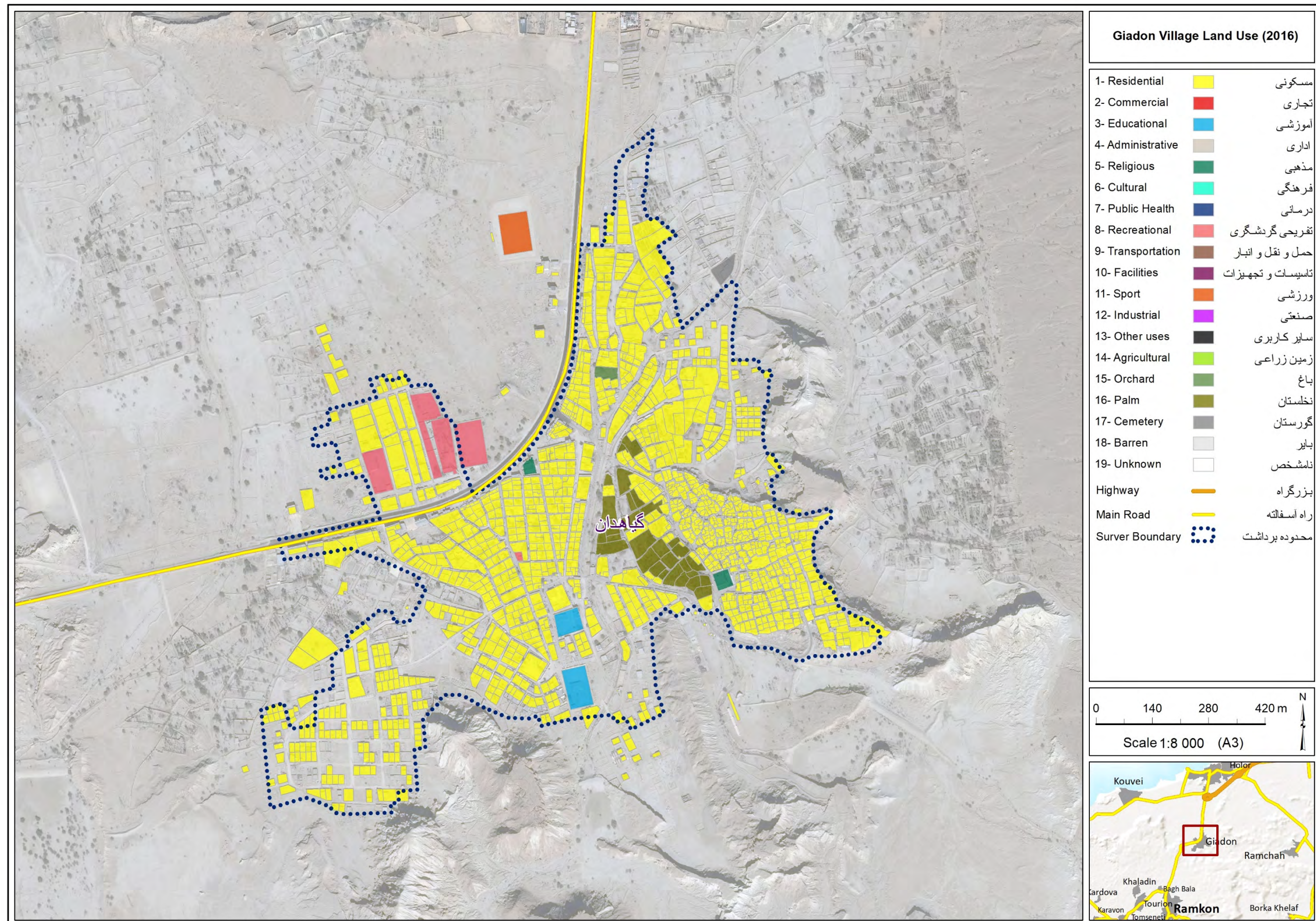
E-32. Kabeli, Hamiri & Defari Villages Land Use (1:8,000)



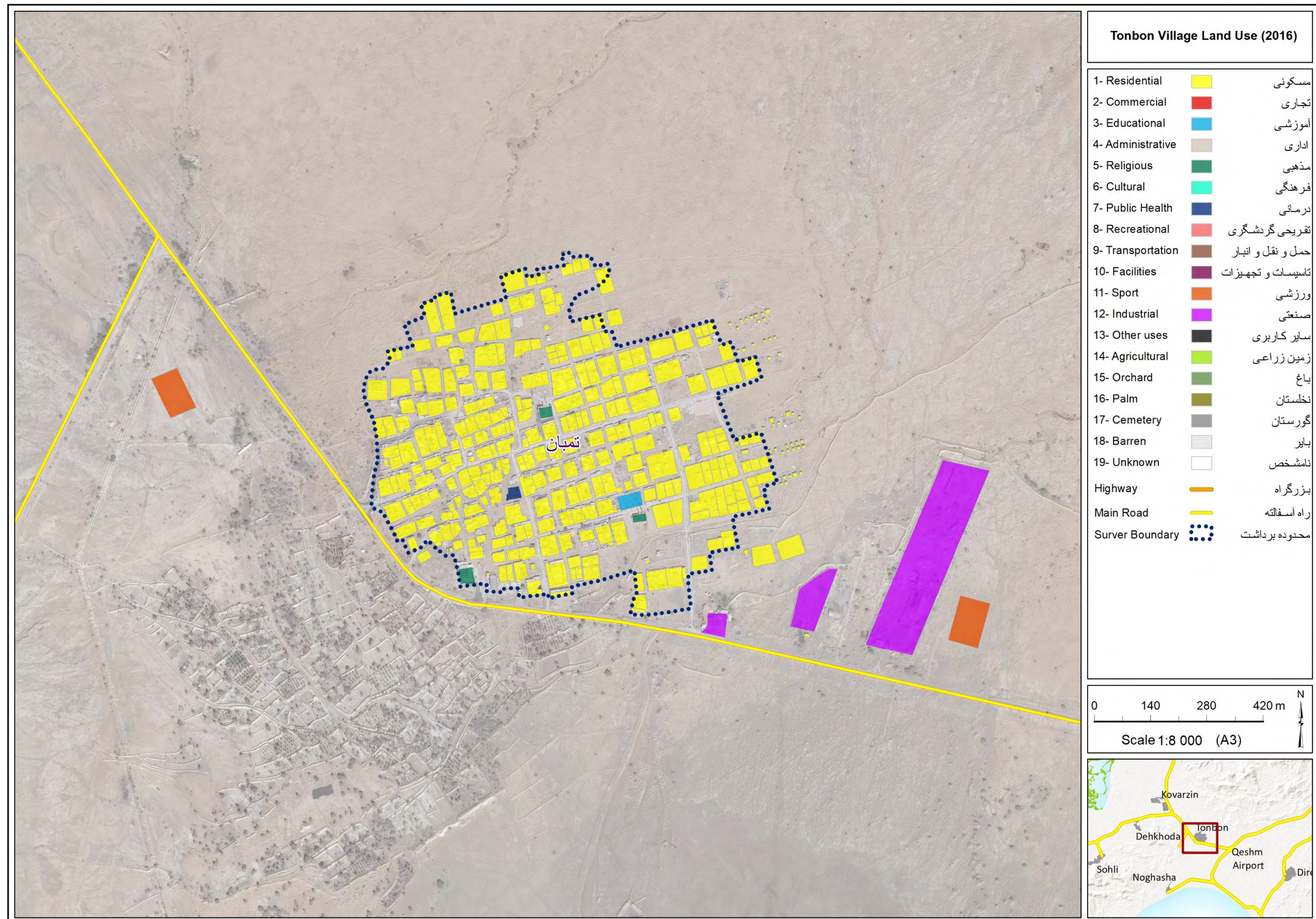
E-33. Kouvei Village Land Use (1:10,000)



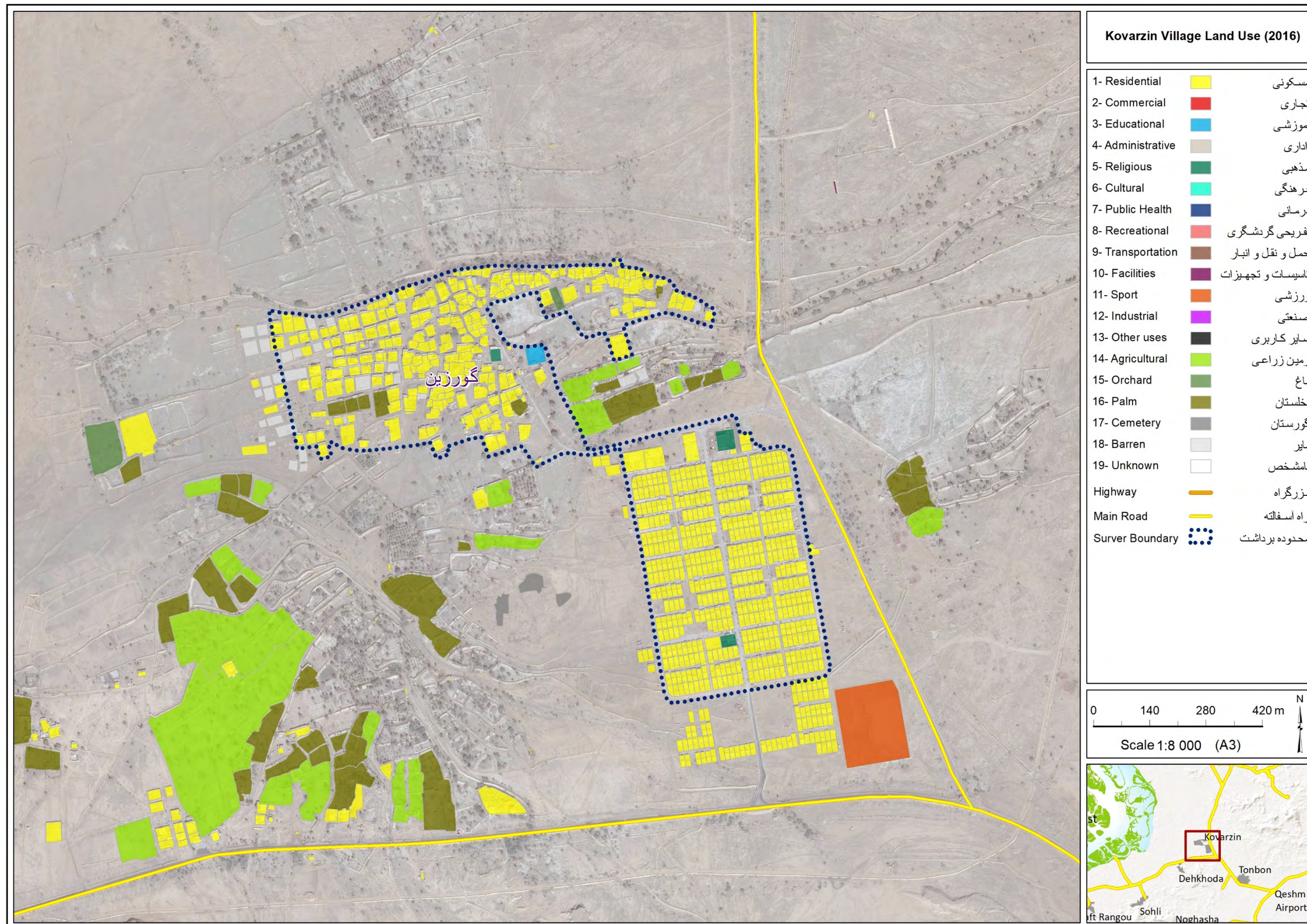
E-34. Giadon Village Land Use (1:8,000)



E-35. Tombon Village Land Use (1:8,000)

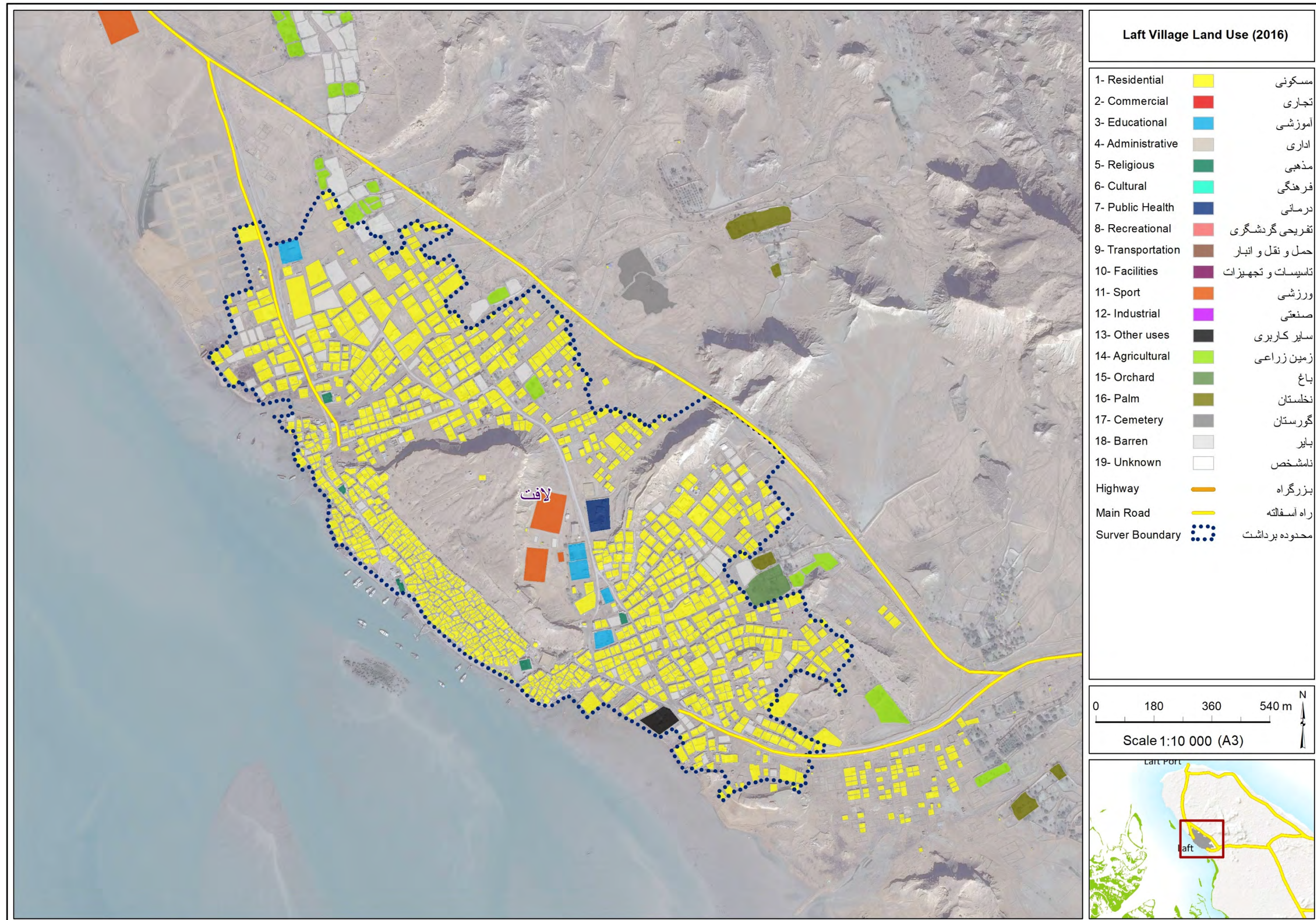


E-36. Kovarzin Village Land Use (1:8,000)

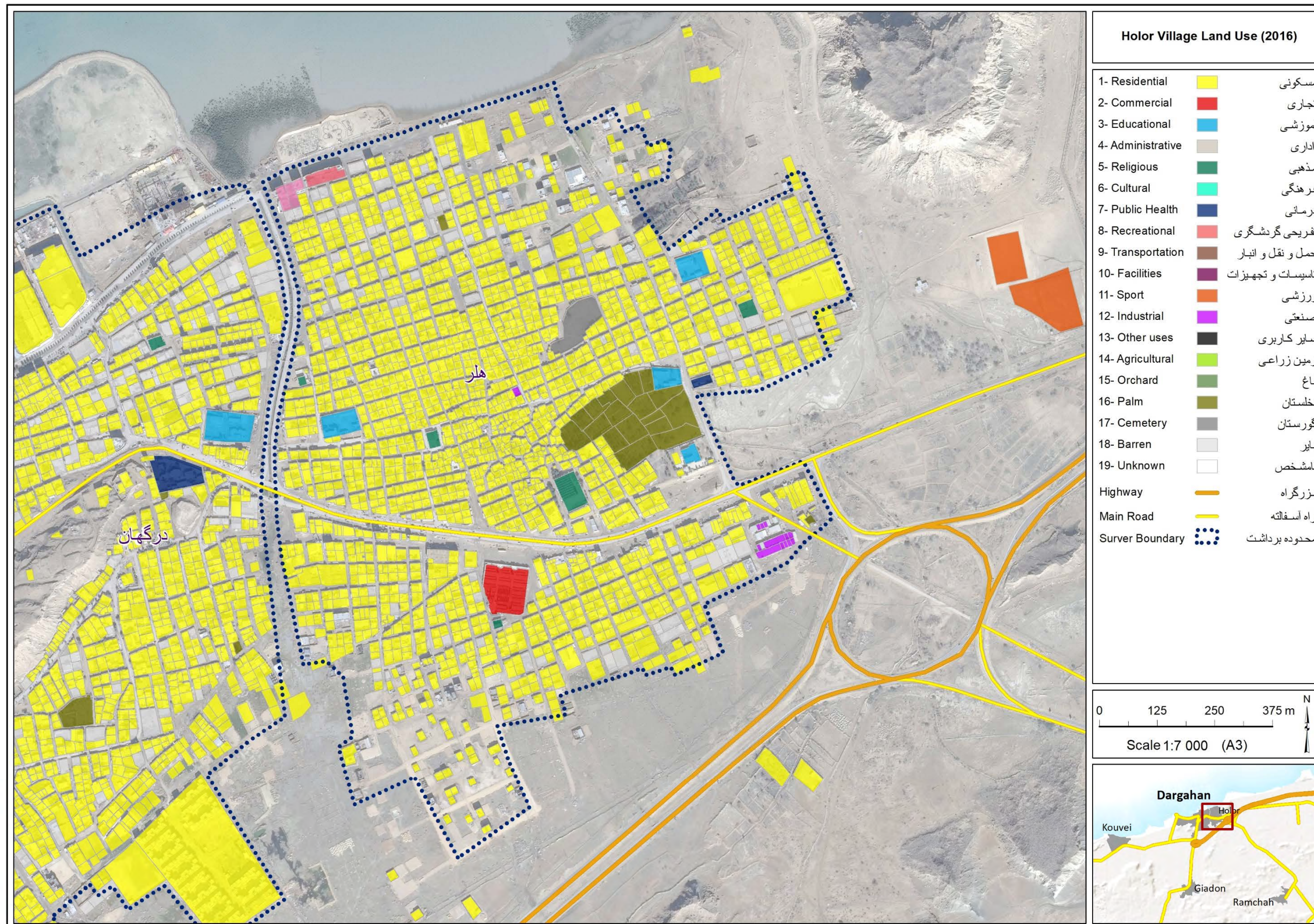




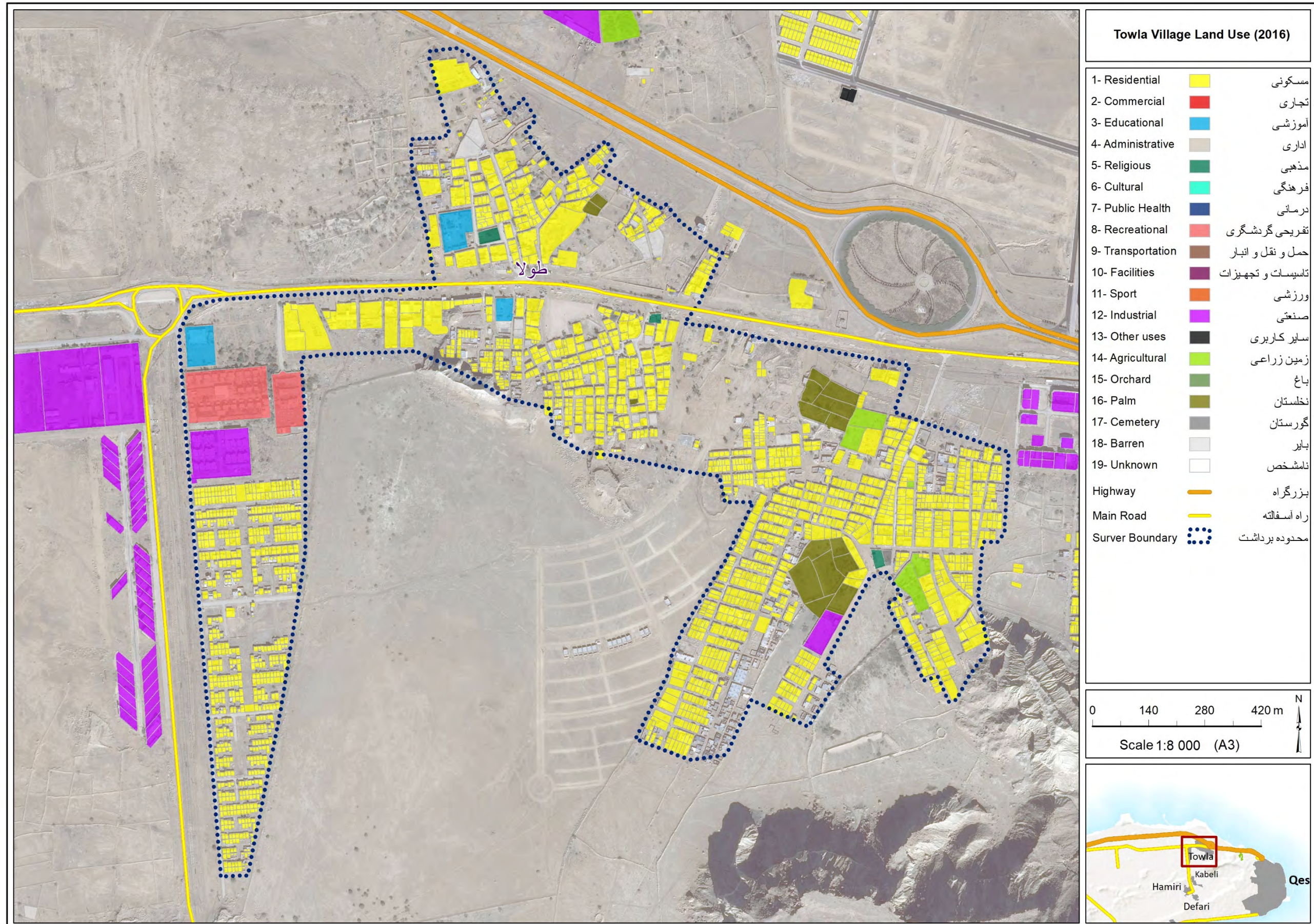
E-37. Laft Village Land Use (1:10,000)



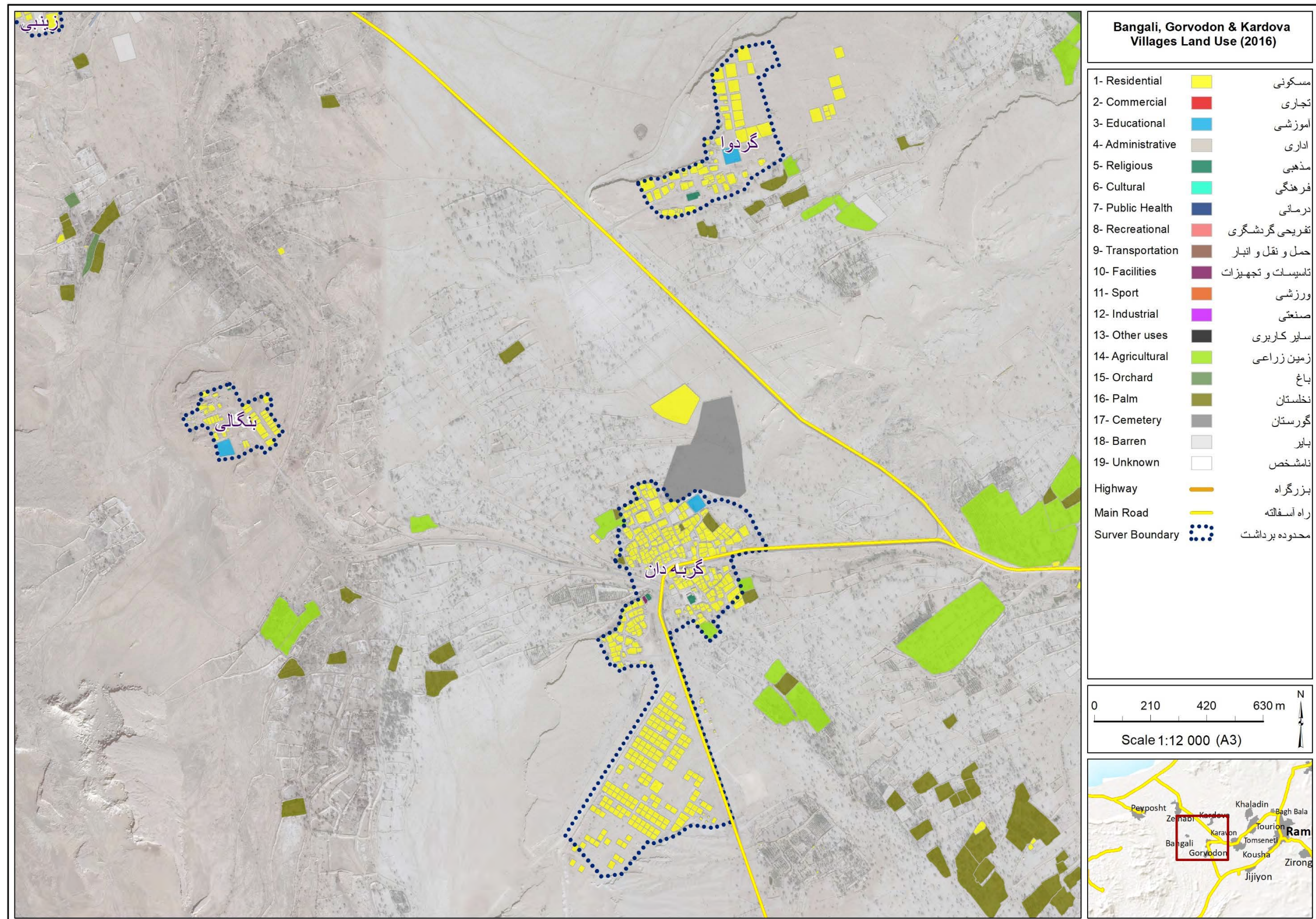
E-38. Holor Village Land Use (1:7,000)



E-39. Towla Village Land Use (1:8,000)



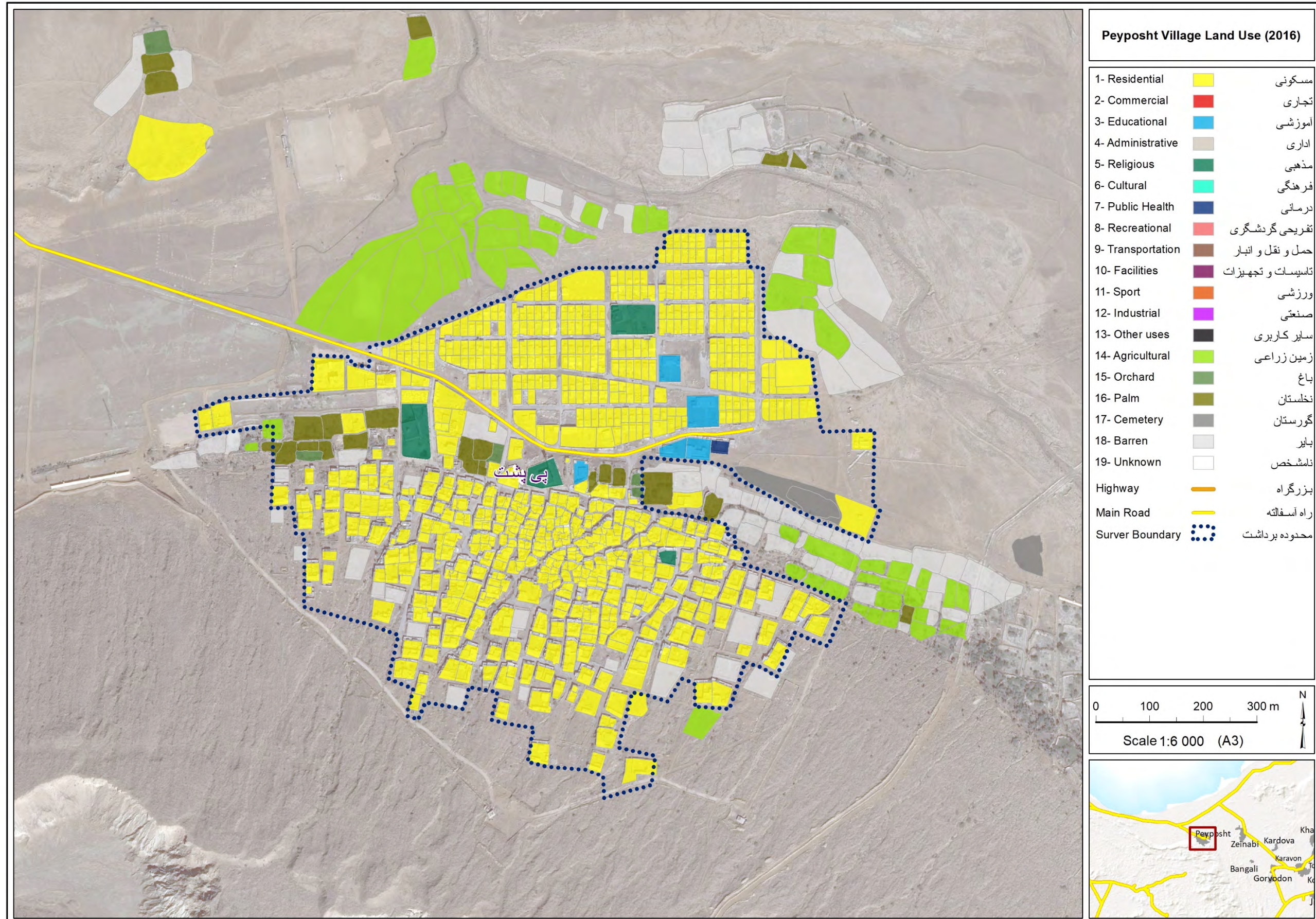
E-40. Bangali, Gorvodon & Kardova Villages Land Use (1:10,000)



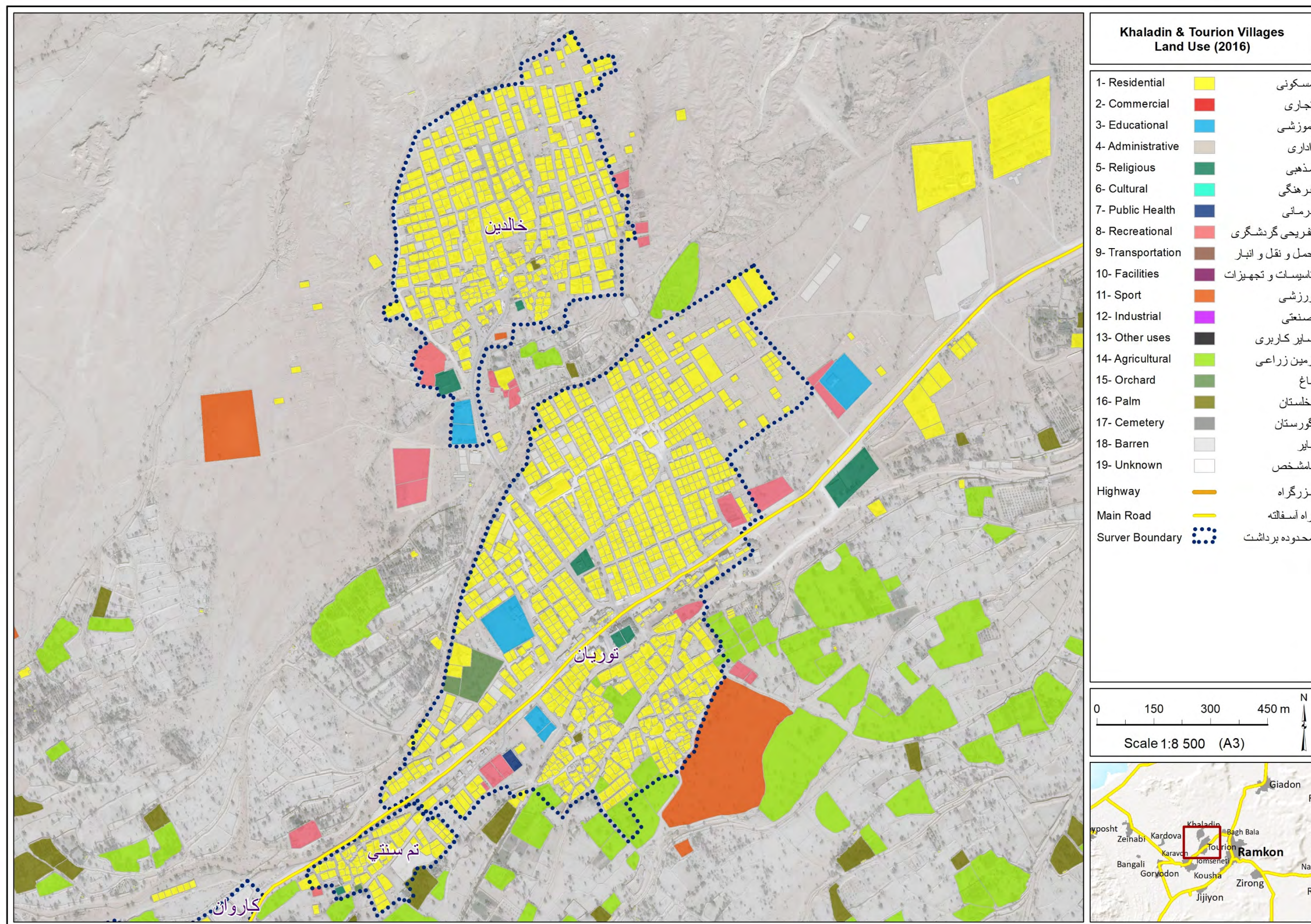
E-41. Jiiyon Village Land Use (1:7.000)



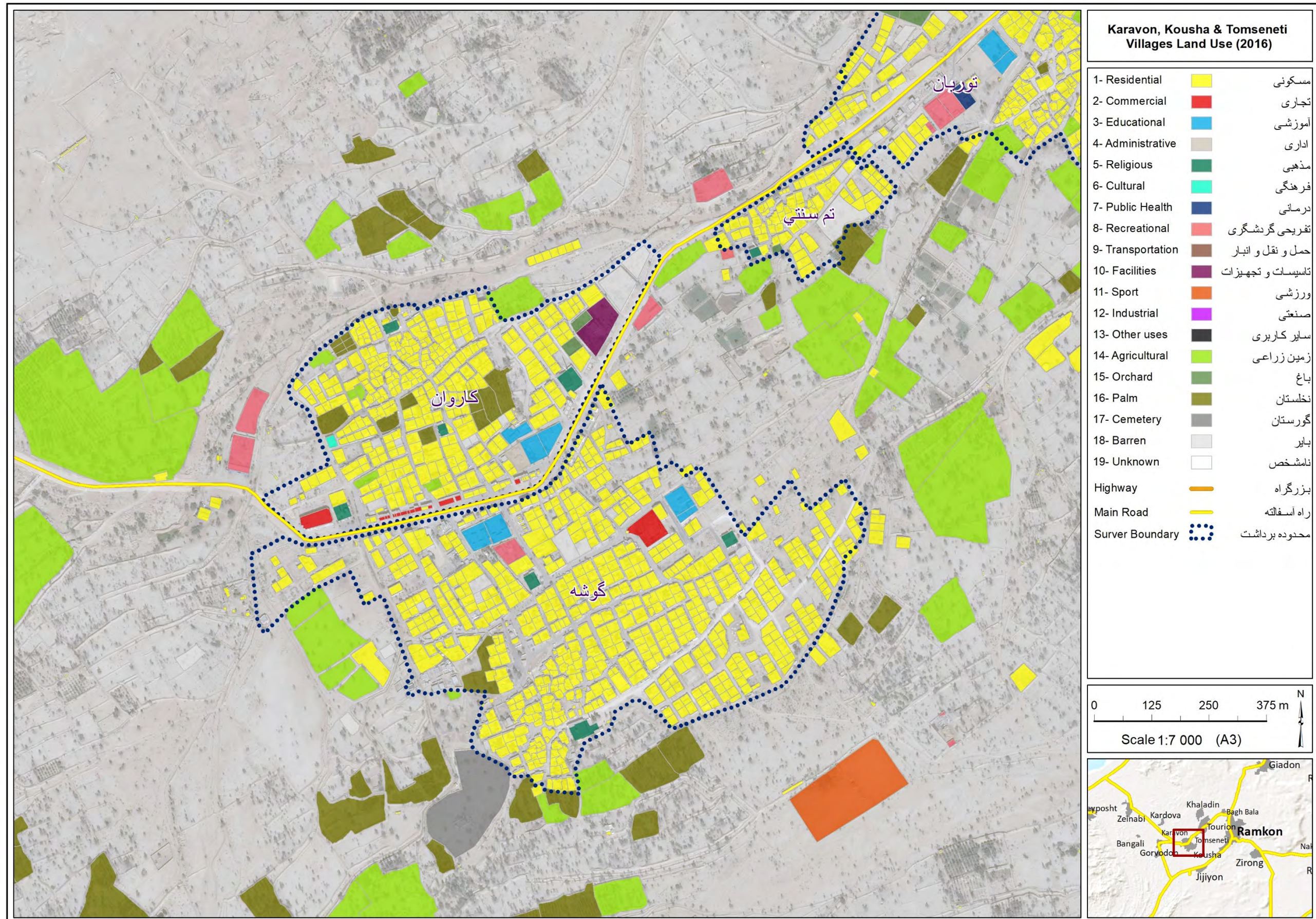
E-42. Pevposht Village Land Use (1:6.000)



E-43. Khaladin & Tourion Villages Land Use (1:10,000)

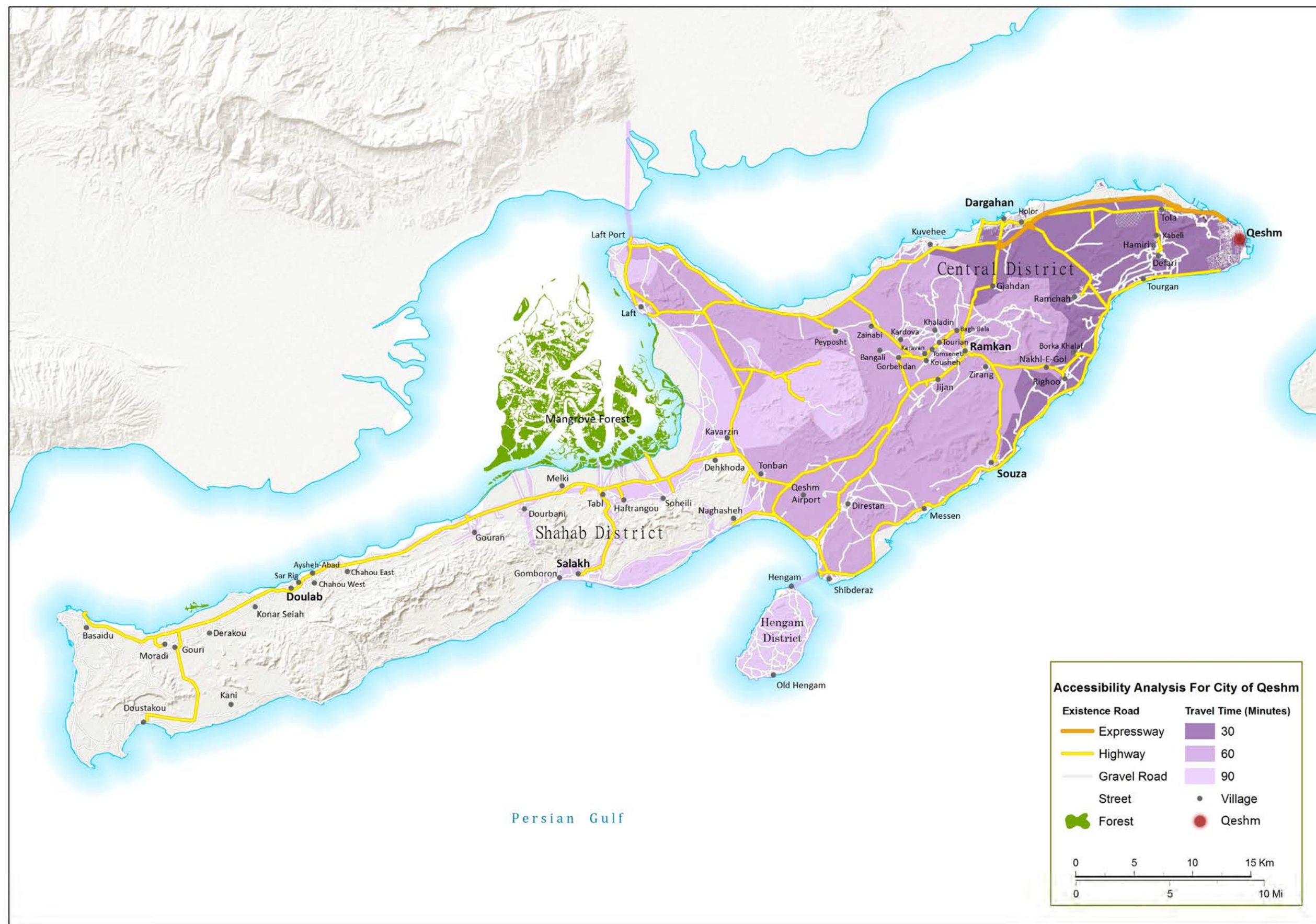


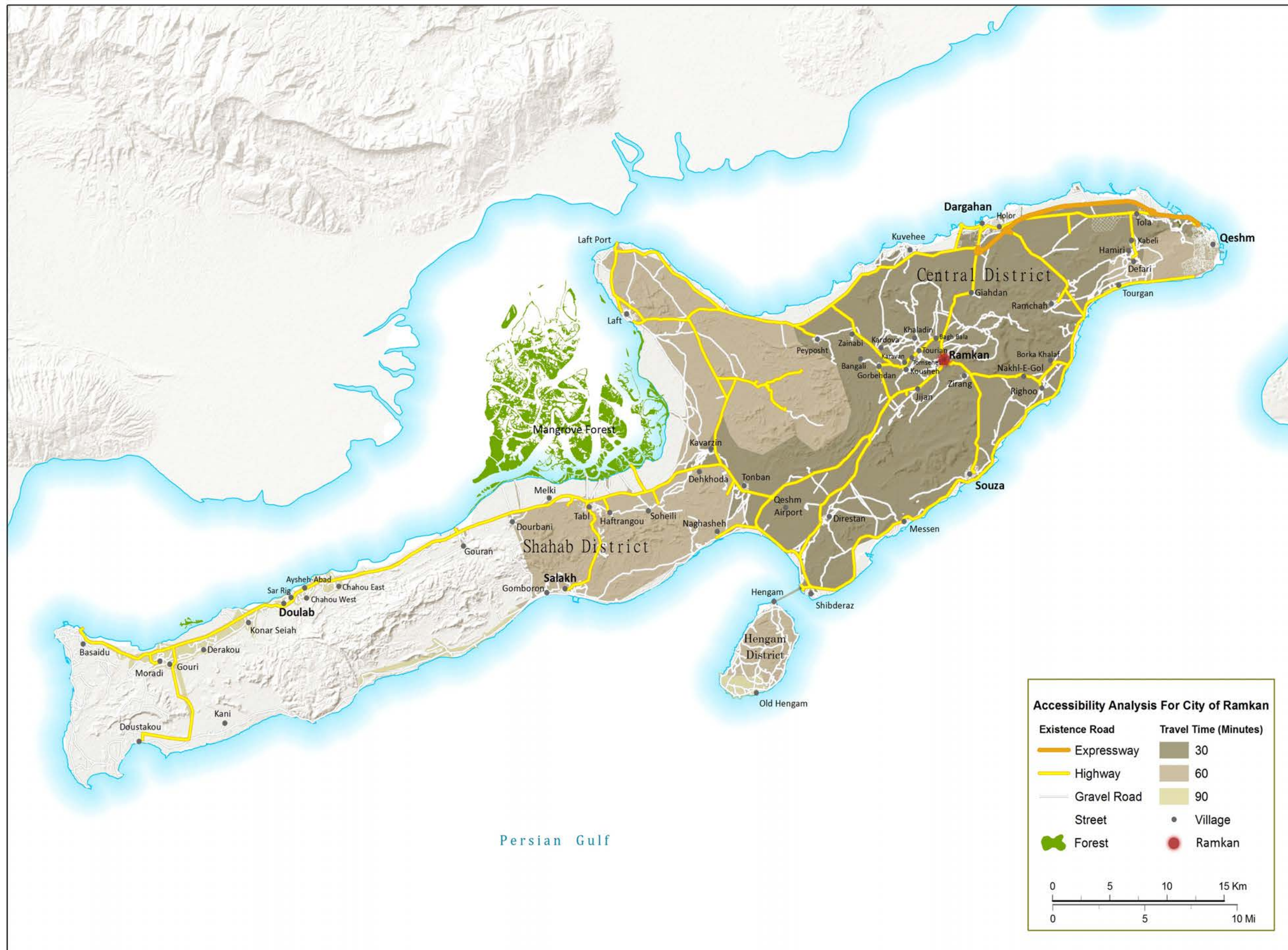
E-44. Karavon, Kousha & Tomseneti Villages Land Use (1:10,000)

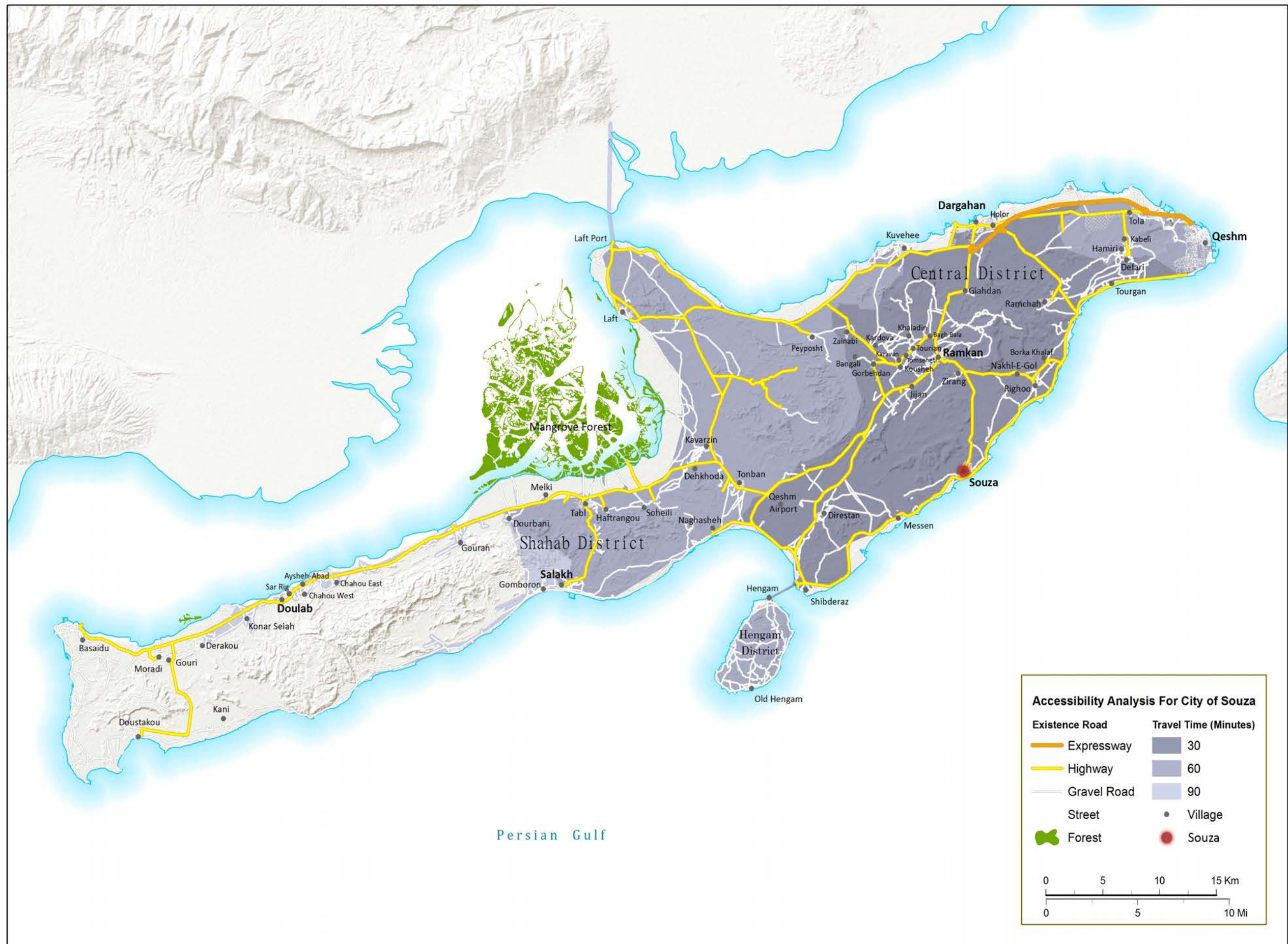




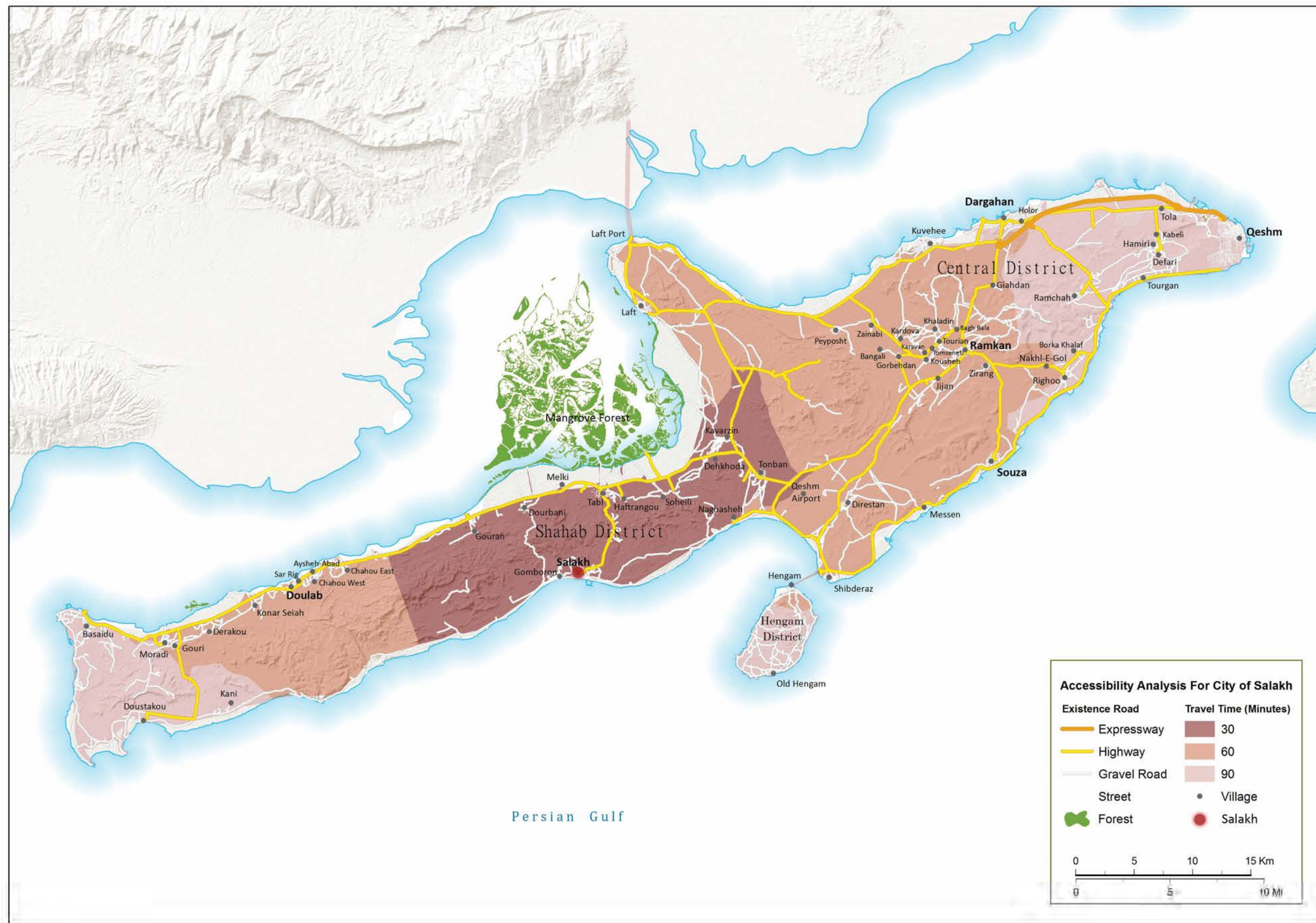
F-01. Accessibility analysis from Qeshm City (1:300,000)

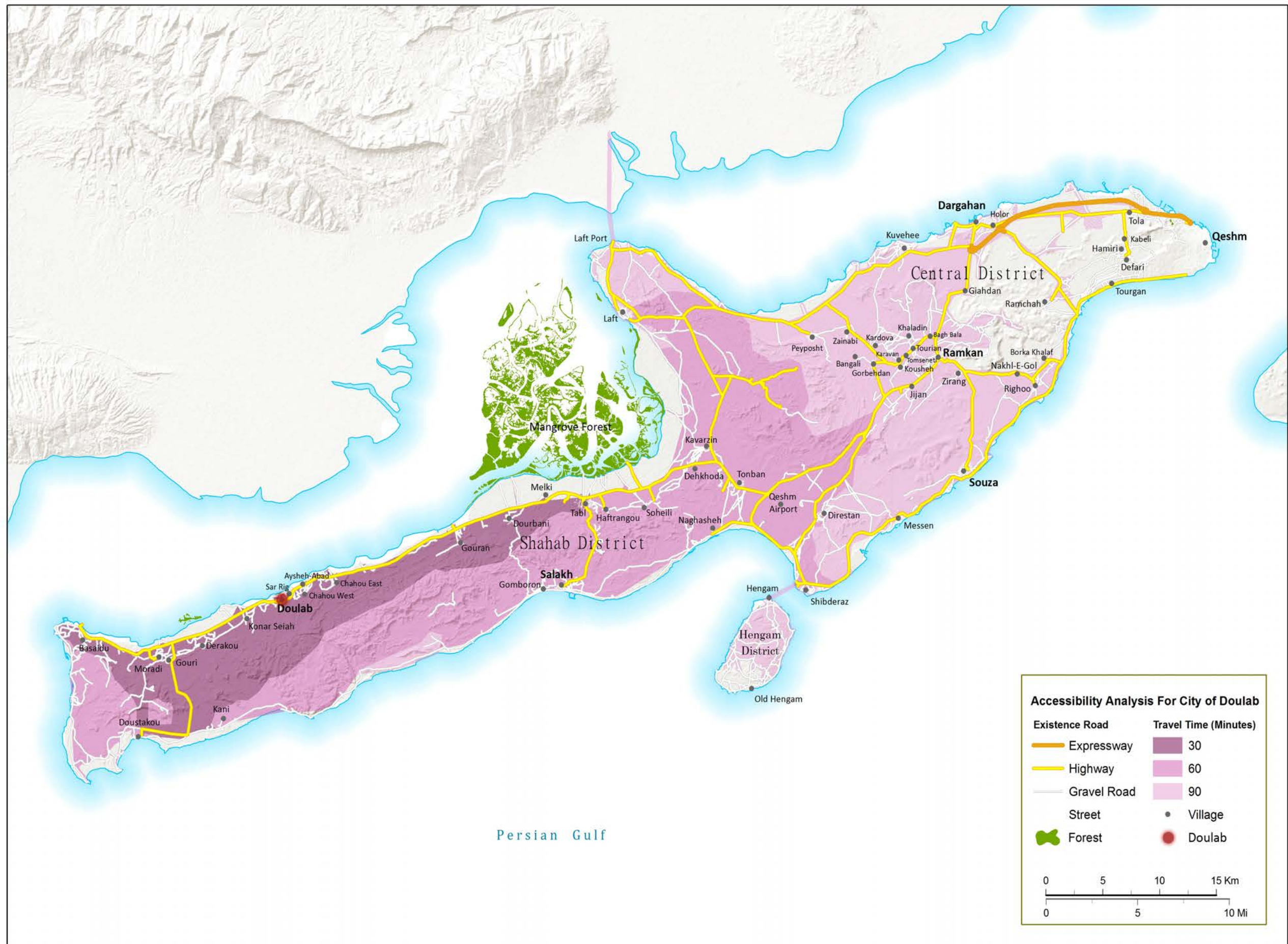




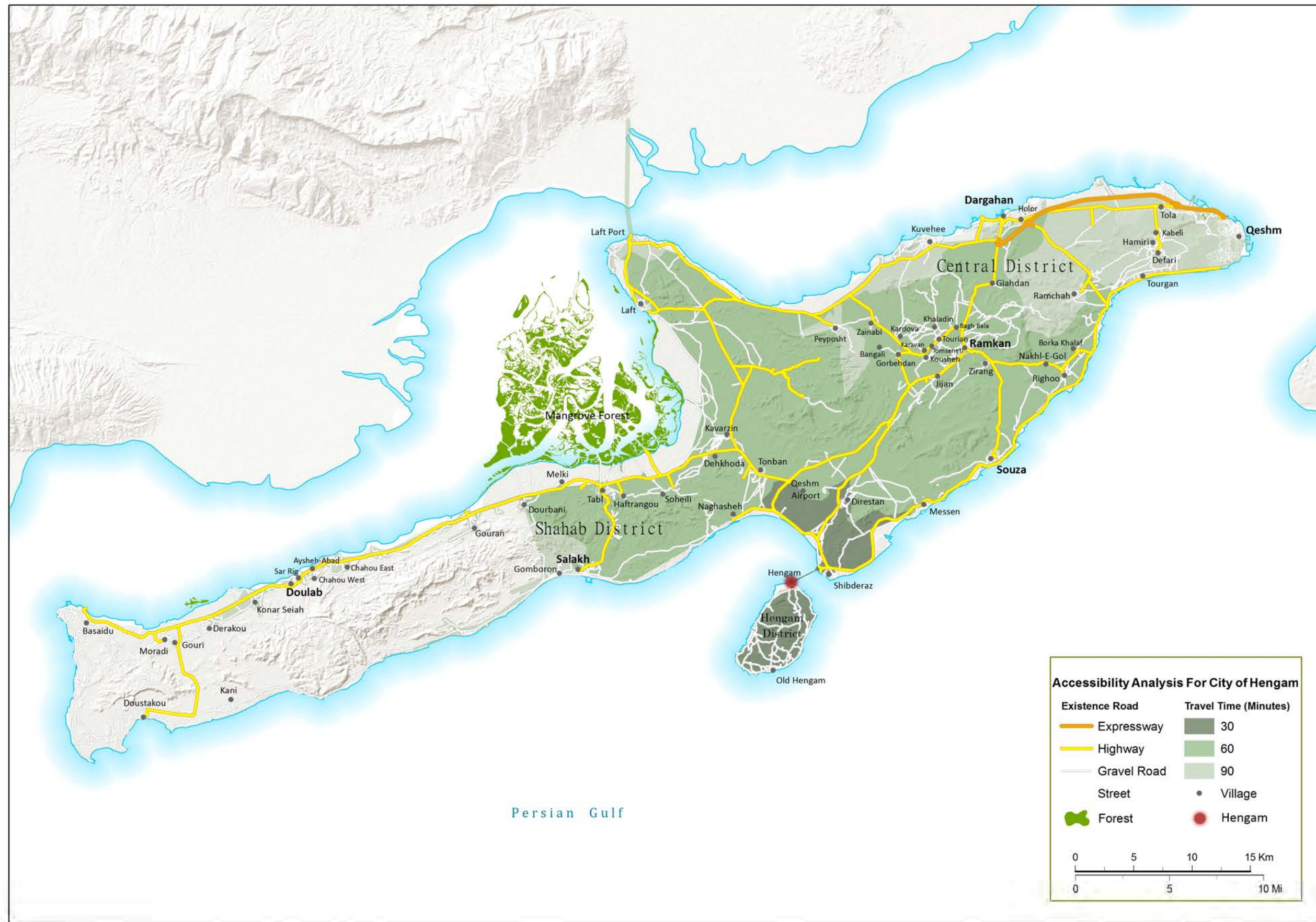


F-04. Accessibility analysis from Selakh Village (1:300,000)

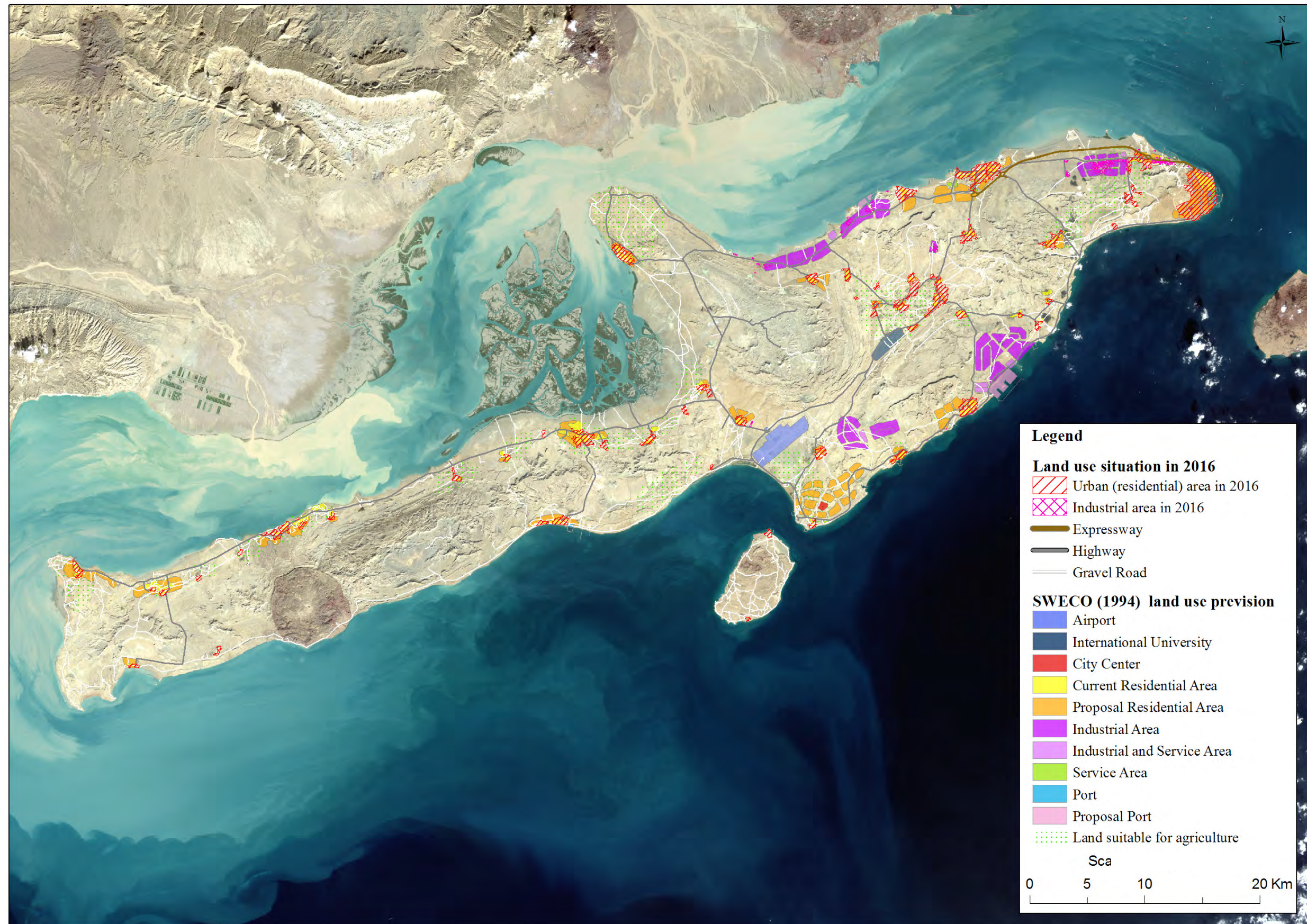




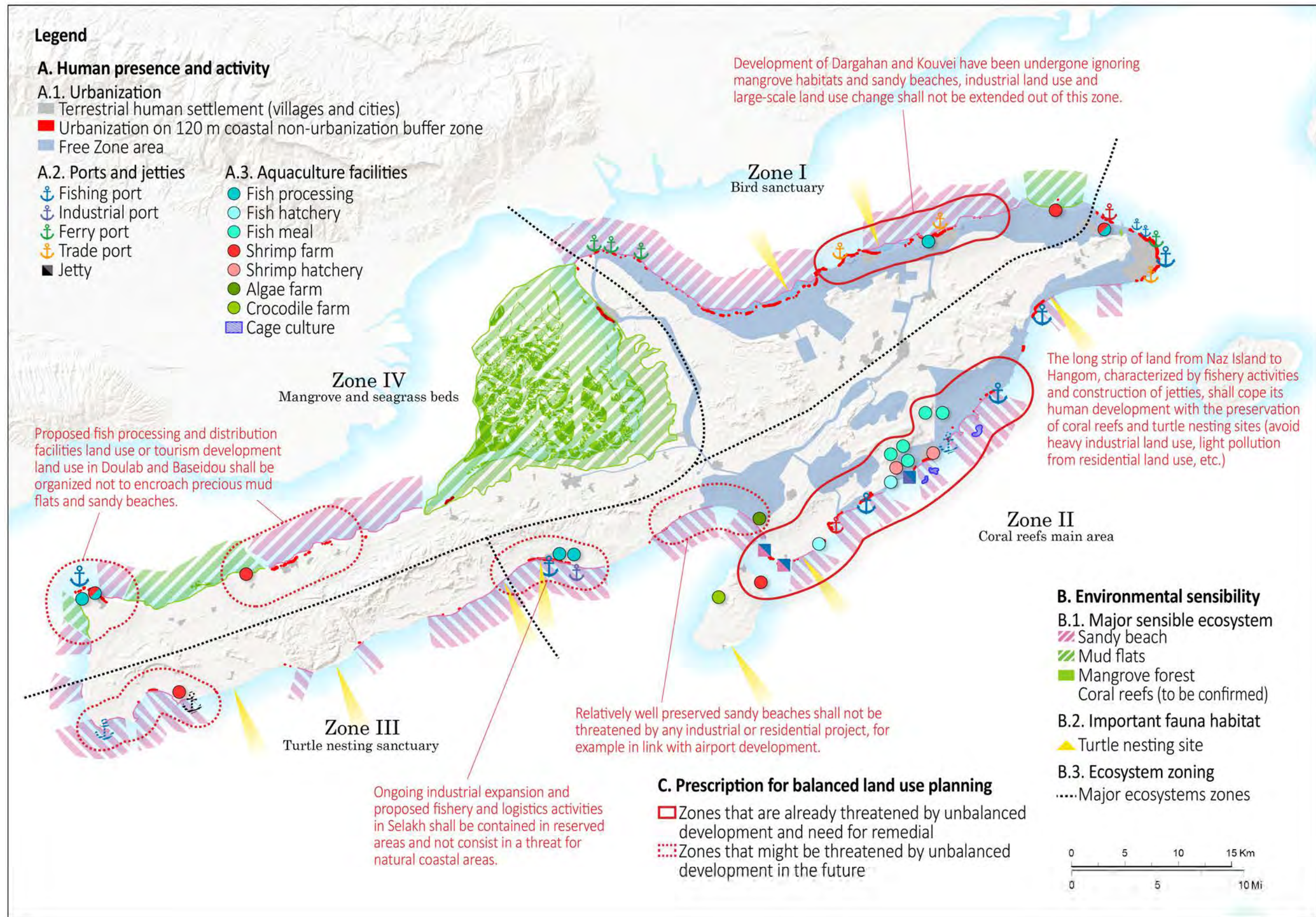
F-06. Accessibility analysis from Hengam island (1:300,000)



F-07. Comparative analysis of SWECO land use plan (1994) and current situation (1:300,000)

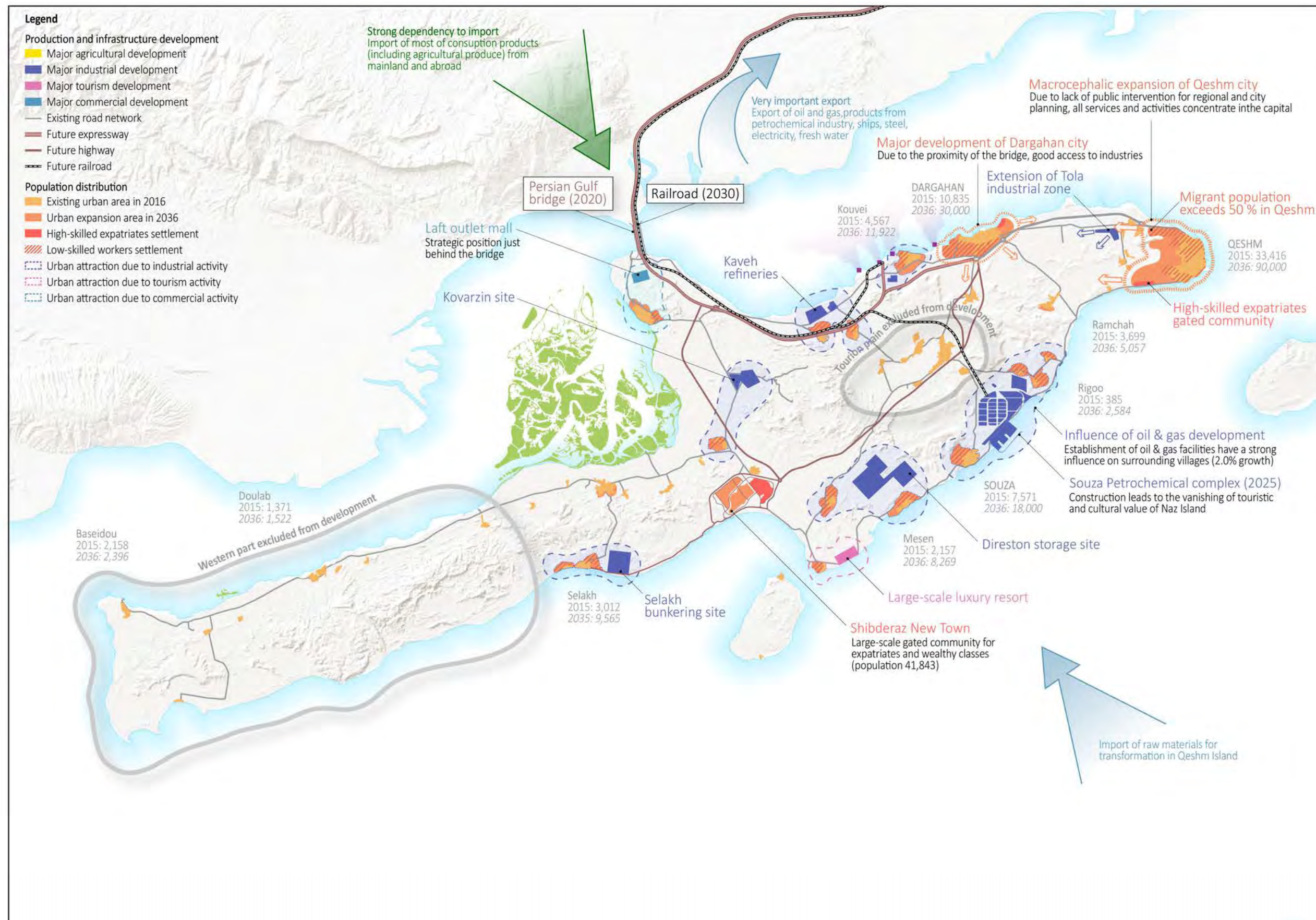


F-08. Analysis of land and coastal uses conflicts (1:300,000)

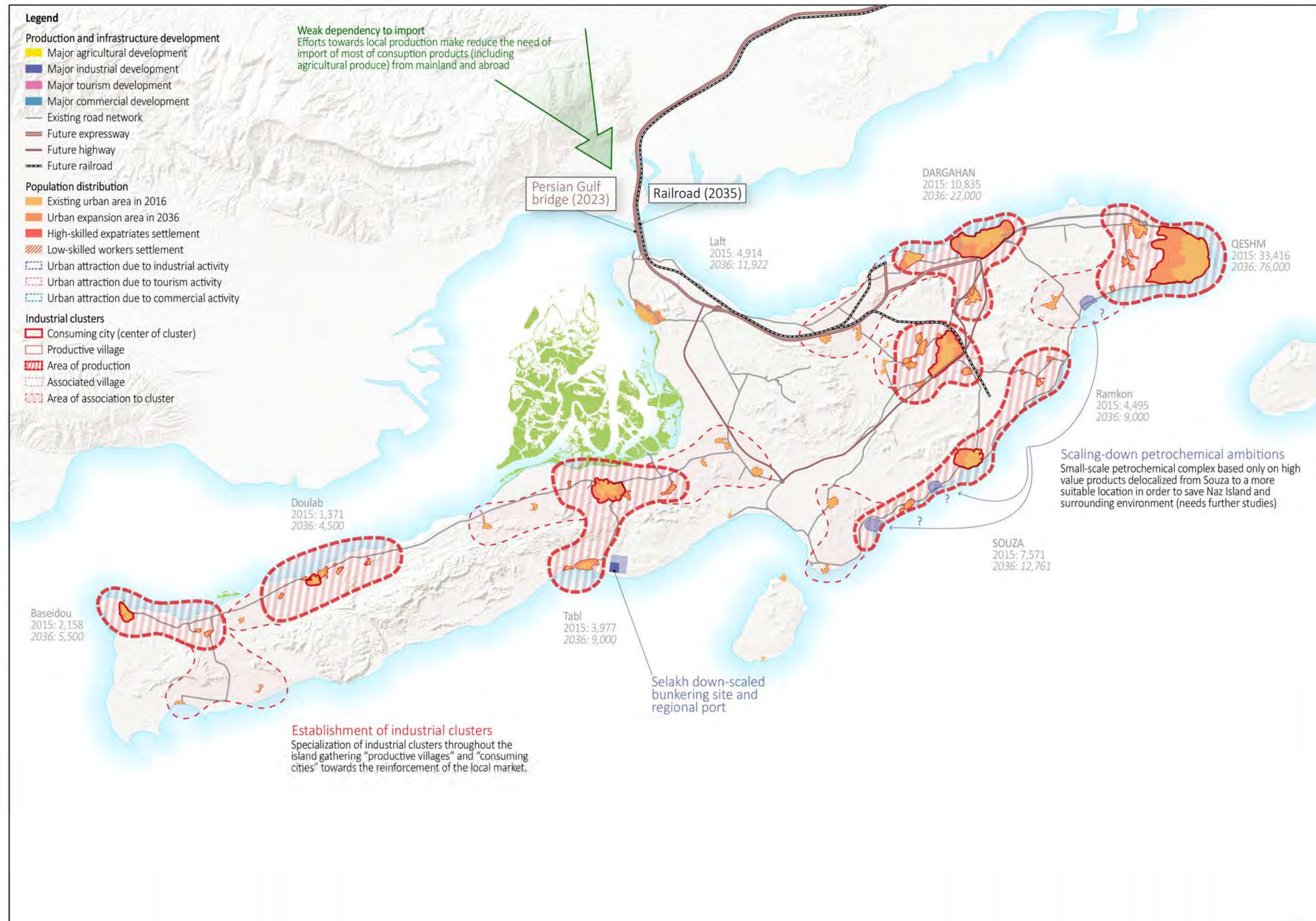




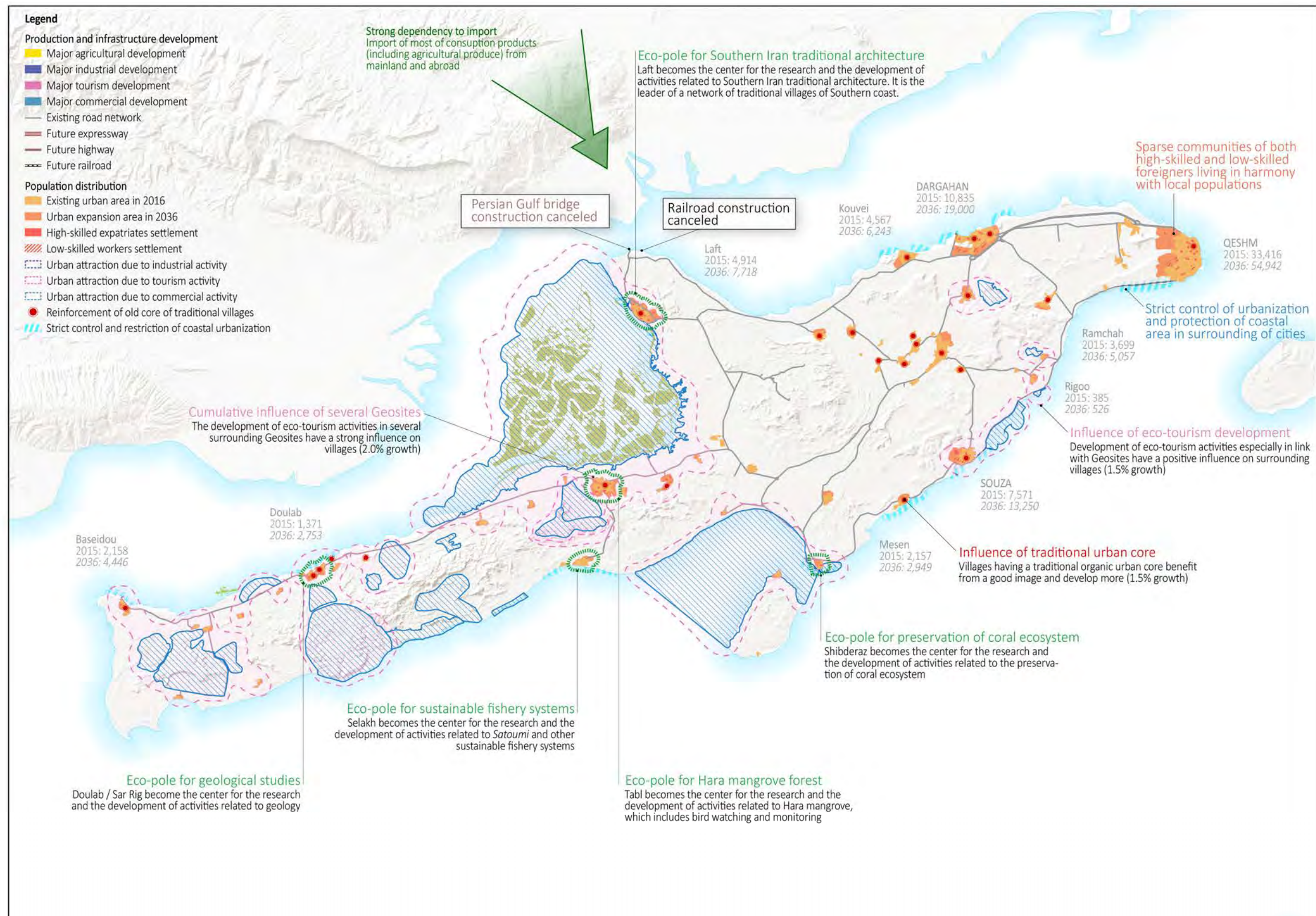
G-01. Strategic Alternative A: Economic Growth Oriented Alternative (1:300,000)



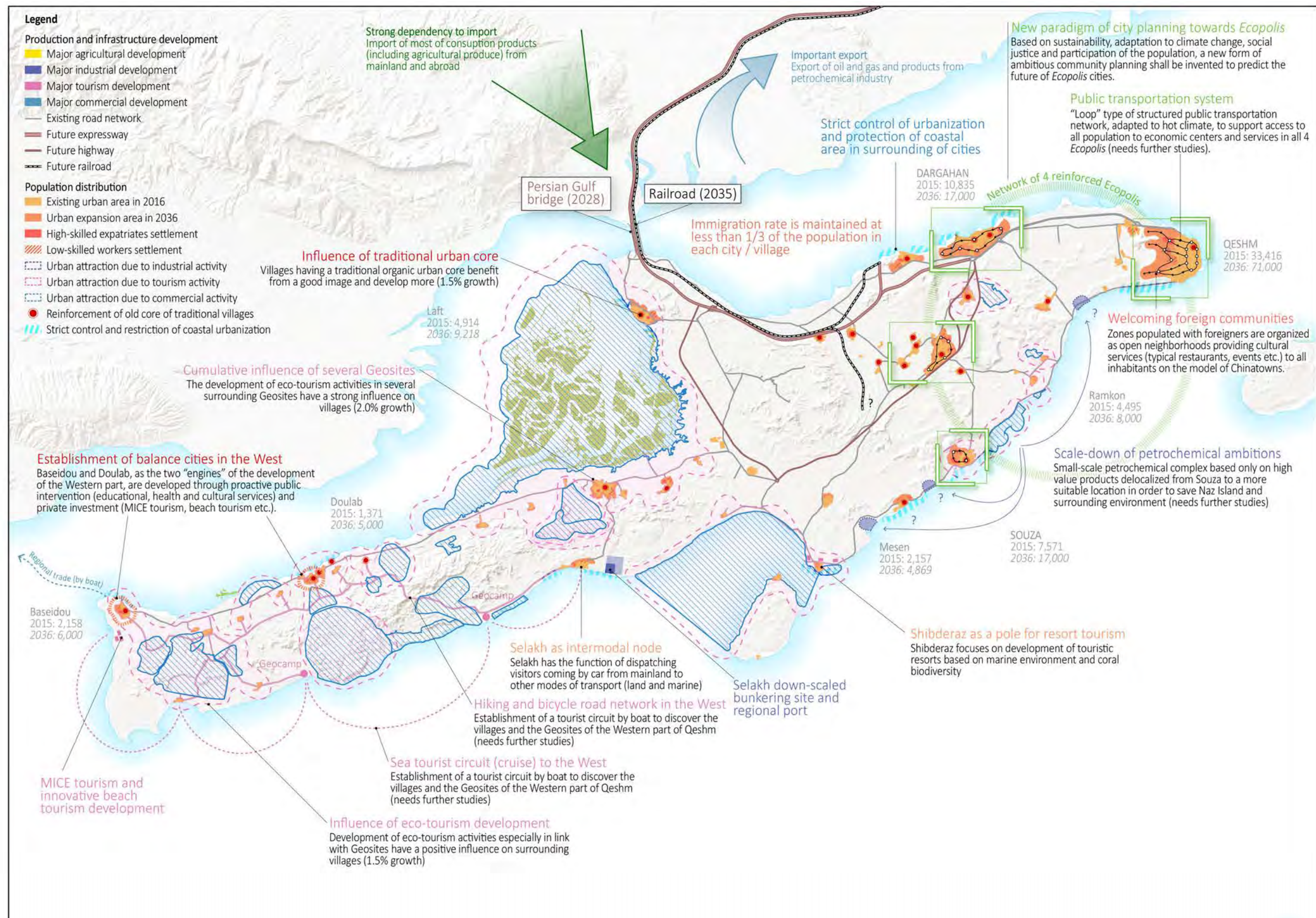
G-02. Strategic Alternative B: Social Diversity Enhancement Alternative (1:300,000)



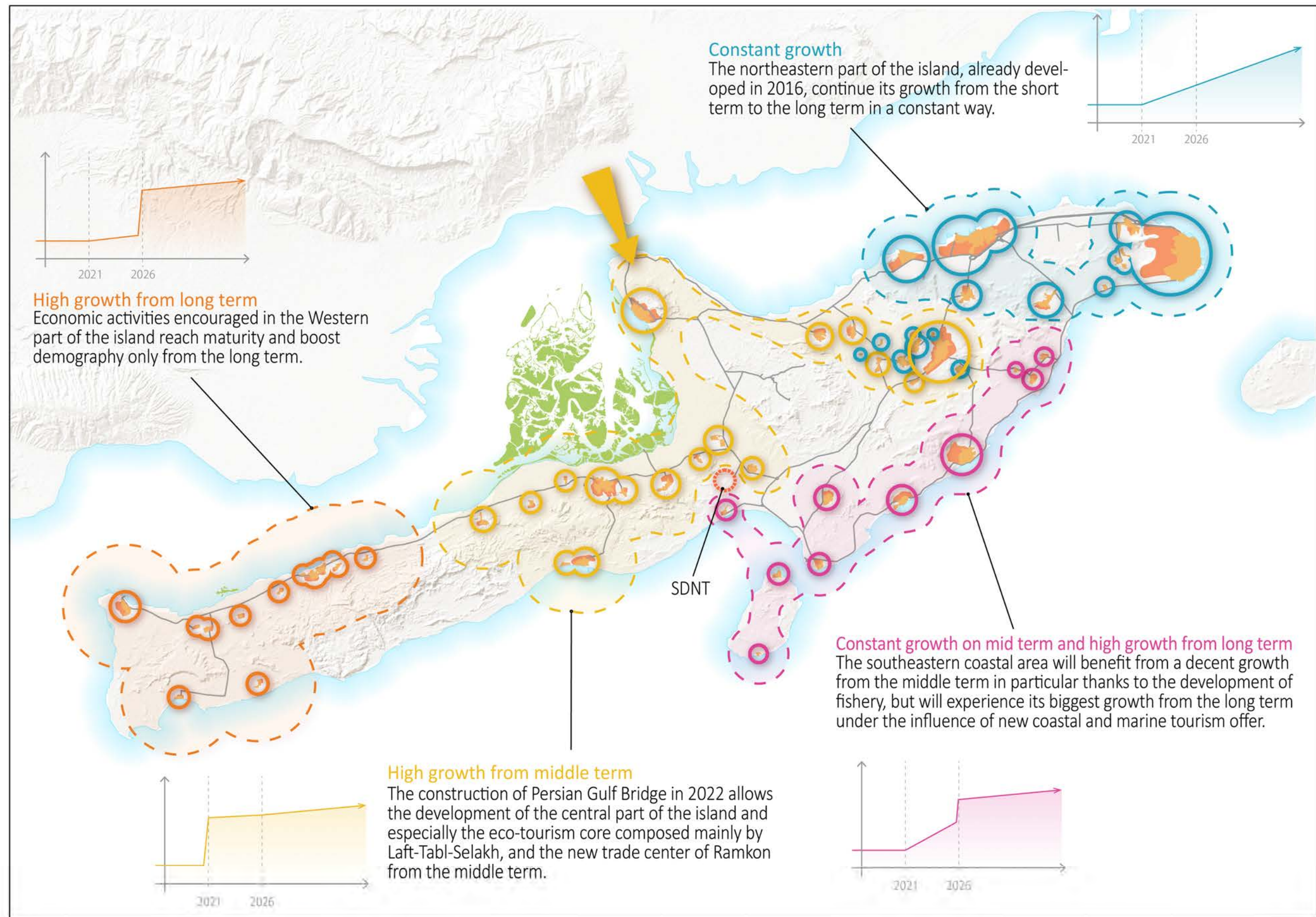
G-03. Strategic Alternative C: Minimum Environmental Impact Alternative (1:300,000)



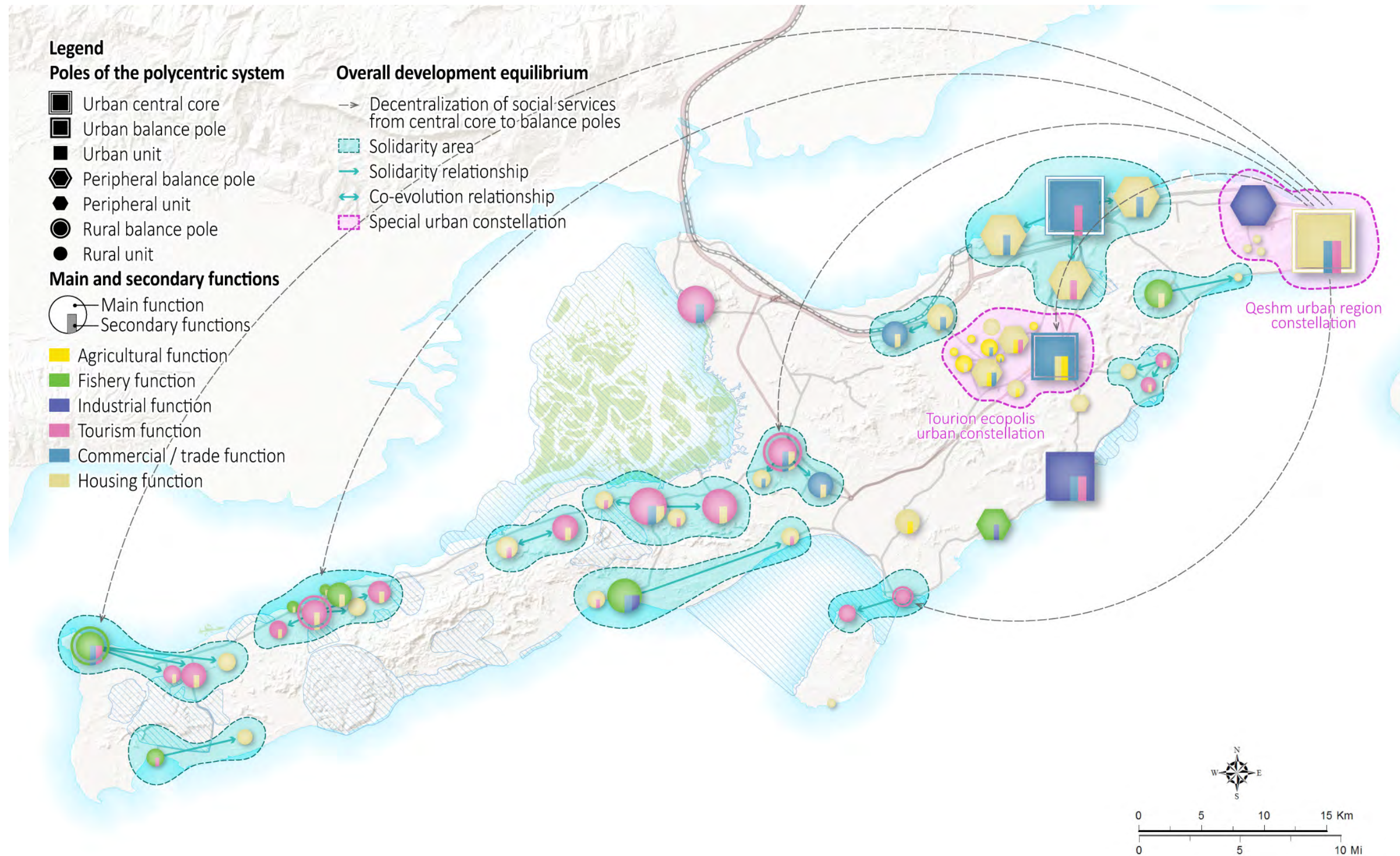
G-04. Strategic Alternative D: Eco-island Towards Resilience Alternative (1:300,000)



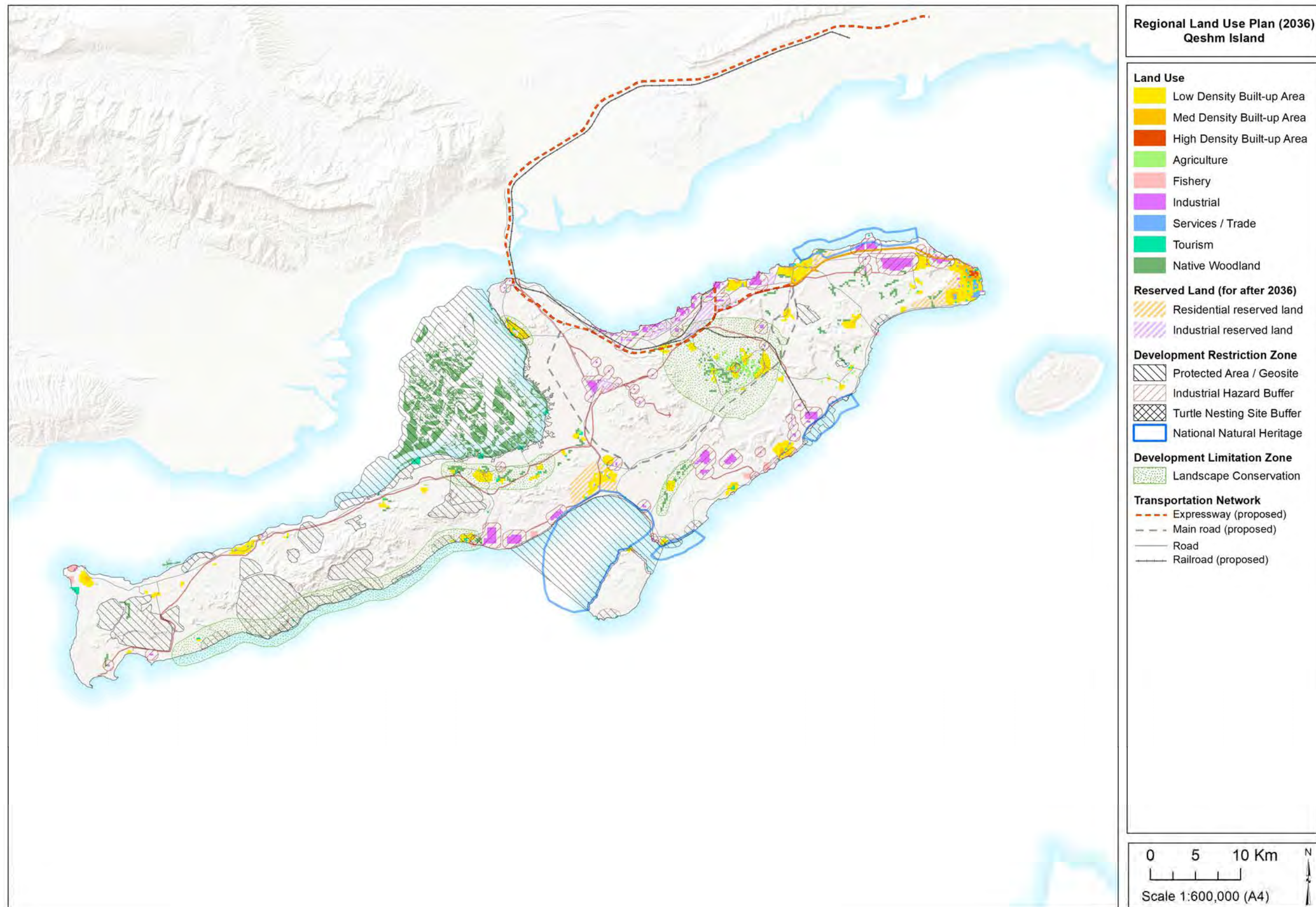
G-05. Future urban growth patterns (1:300,000)



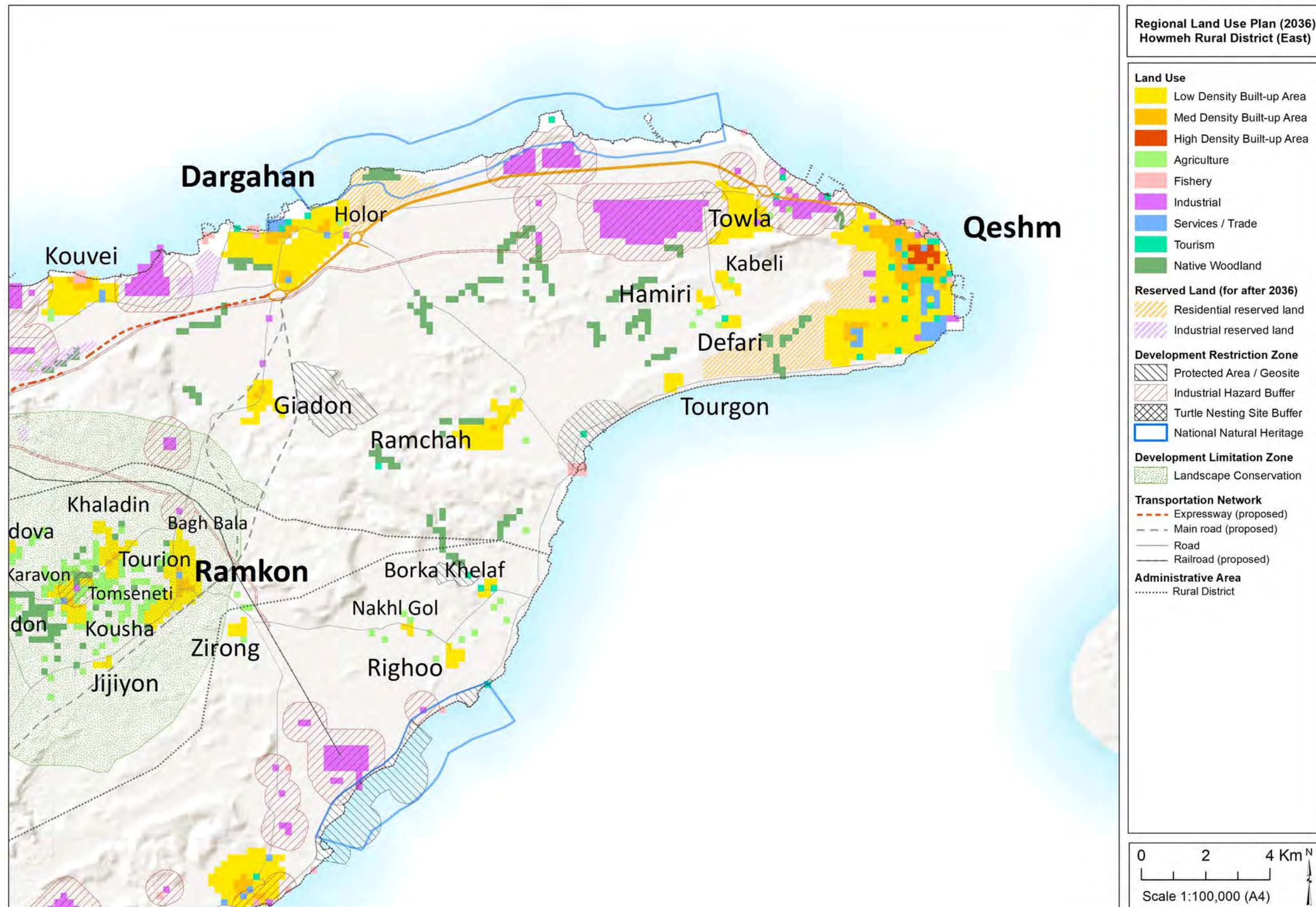
G-06. Planned spatial structure (1:300,000)



G-07. Regional Land Use Plan (2036) – Qeshm Island (1:300,000)

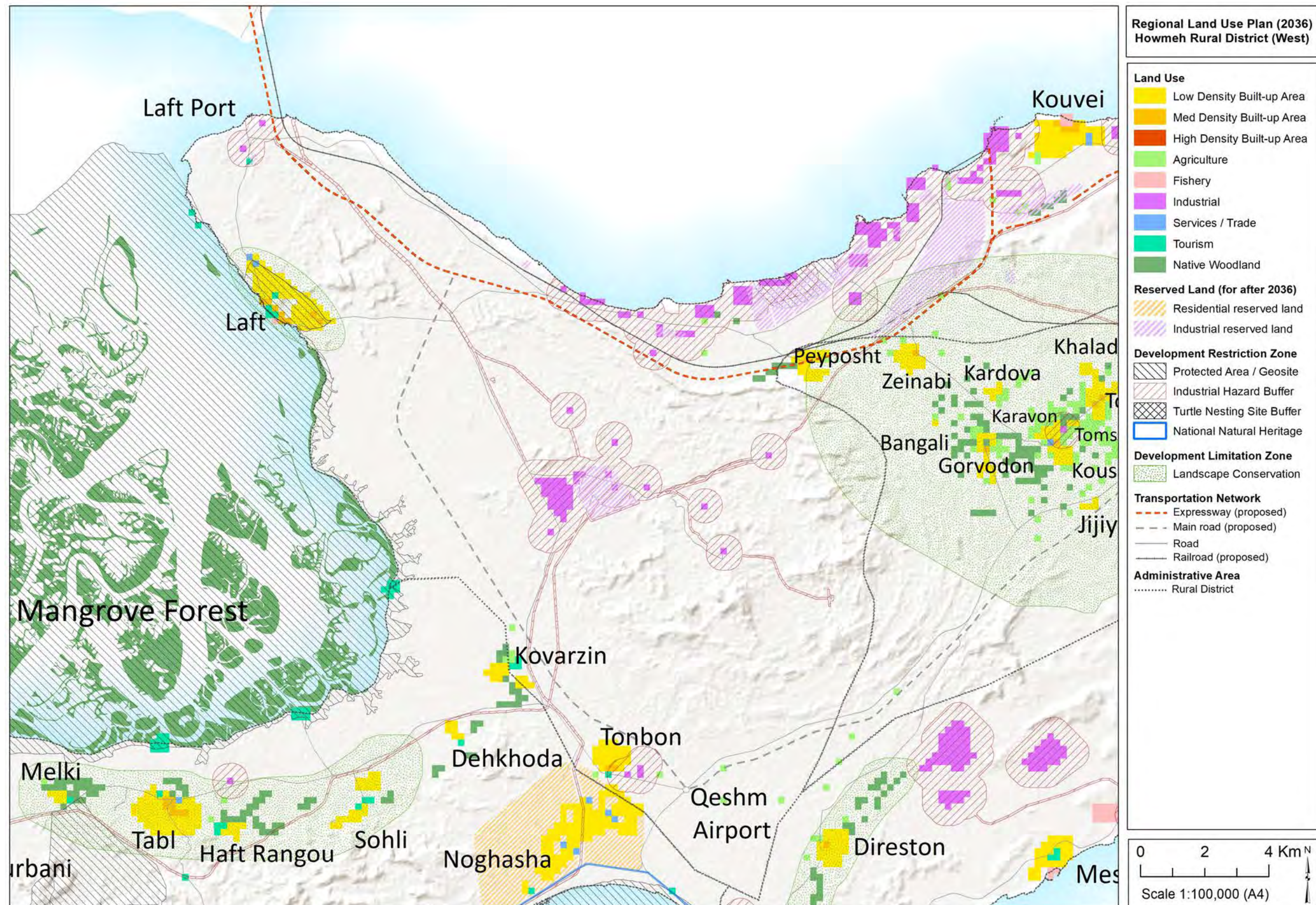


G-08. Regional Land Use Plan (2036) – Howmeh Rural District (East) (1:50,000)

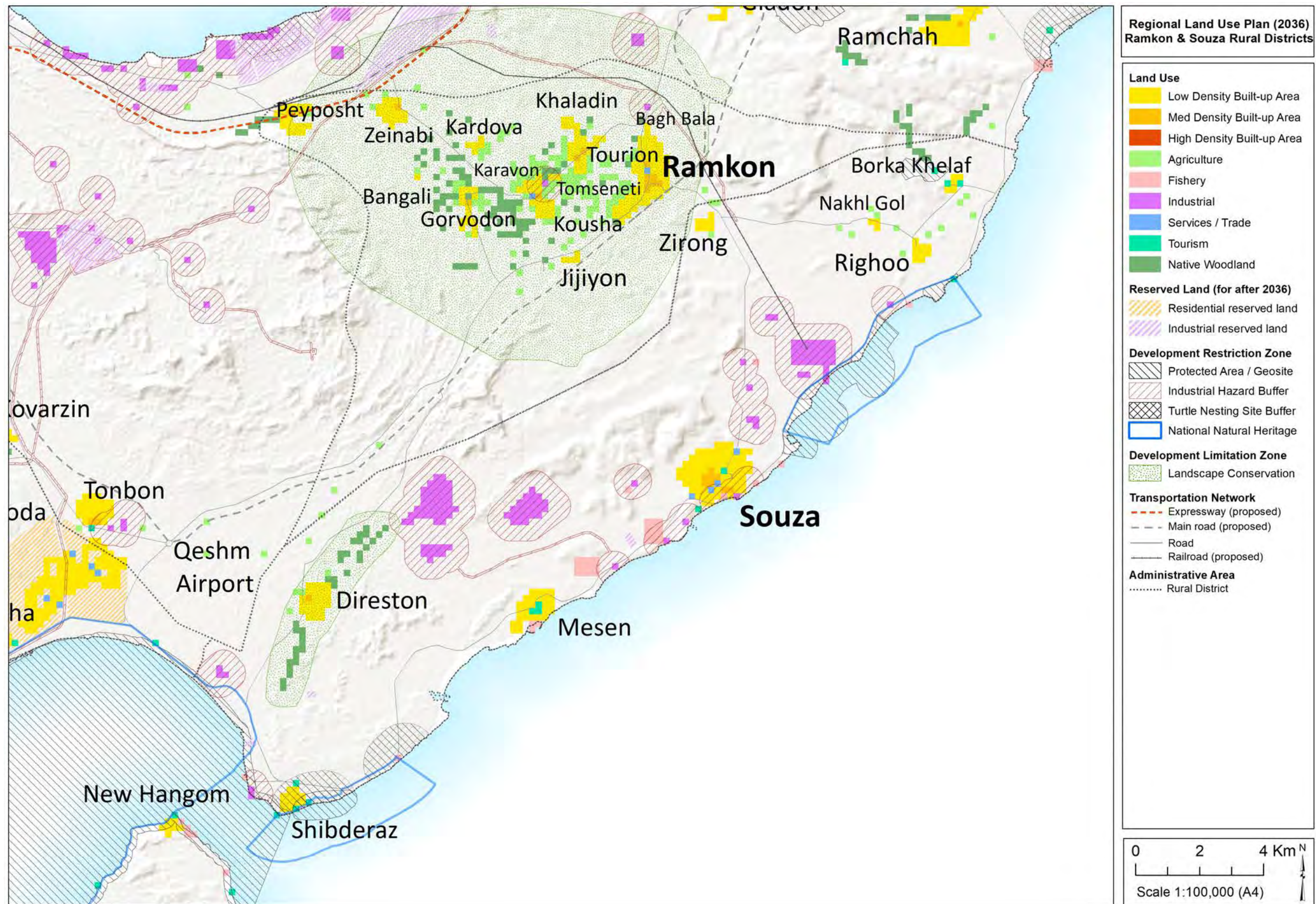




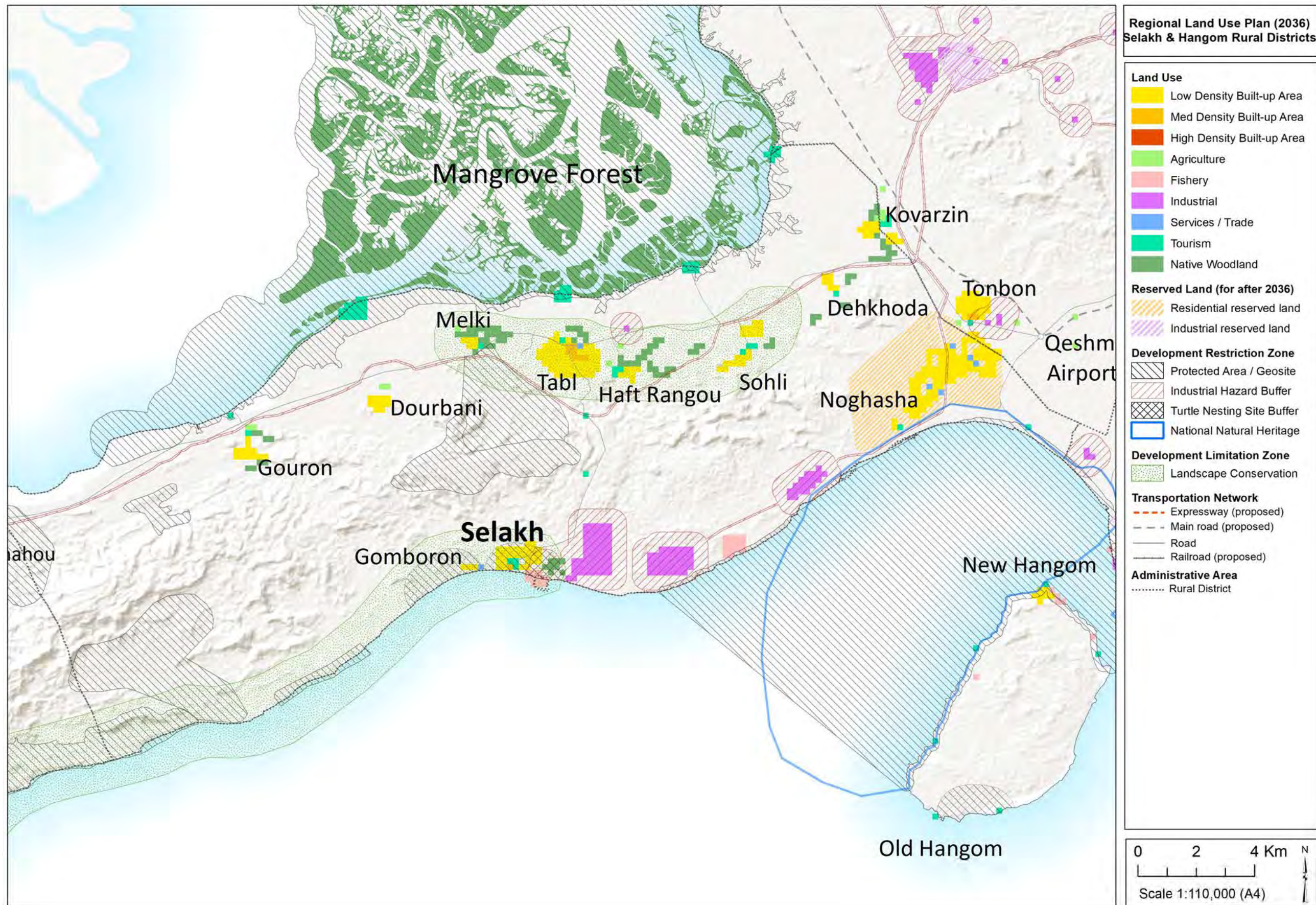
G-09. Regional Land Use Plan (2036) – Howmeh Rural District (West) (1:50,000)



G-10. Regional Land Use Plan (2036) – Ramkon & Souza Rural Districts (1:50,000)



G-11. Regional Land Use Plan (2036) – Selakh & Hangom Rural Districts (1:55,000)



G-12. Regional Land Use Plan (2036) – Doulab Rural District (1:50,000)

