



















ROAD FIELD SURVEY SHEET-1
Drainage Condition Survey Form

Sheet No. of the: 1/1
Inspected Date:
Inspected by:
Checked by:

ROAD NAME: LANGCAF ROAD	Road NO./ID: ROAD No. 21
PROVINCE NAME: LANA DEL SUR	CITY/MUNICIPALITY: MARAWI CITY
District Engineering Office: 1st DEOLNSO DEL SUR	<input type="checkbox"/> National Road <input type="checkbox"/> Provincial Road <input type="checkbox"/> City Road <input type="checkbox"/> Other, specify

Baranggay Name		LANGCAF																																																																																																																																																																																																																																																													
Land Use																																																																																																																																																																																																																																																															
Side Ditch (type)																																																																																																																																																																																																																																																															

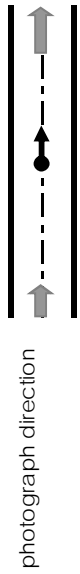
ROAD DRAINAGE FIELD SURVEY SHEET-2
Photographs

ROAD NAME : Lumidong Amal Pakpak Ave.	Road NO./ID : 21
PROVINCE NAME : LANA O DEL SUR	CITY : MARAWI
District Engineering Office : 1st DEOLSISO DEL SUR	<input type="checkbox"/> National Road <input type="checkbox"/> Provincial Road

Sheet No. of the day : (1/9)
Inspection Date :
Inspected by :
Checked by :

Road Link No. _____ Distance _____ km ~ _____ km

Photos		Section (0+000 m)
SECTION	Section (0+000 m)	Section (0+000 m)



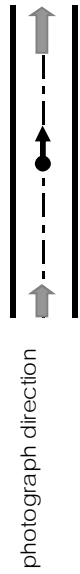
ROAD DRAINAGE FIELD SURVEY SHEET-2
Photographs

ROAD NAME : Lumidong Amal Pakpak Ave.	Road NO./ID : 21
PROVINCE NAME : LANA O DEL SUR	CITY : MARAWI
District Engineering Office : 1st DEOLNSO DEL SUR	<input type="checkbox"/> National Road <input type="checkbox"/> Provincial Road

Sheet No. of the day	(2/9)
Inspection Date :	
Inspected by :	
Checked by :	

Road Link No. _____ Distance _____ km ~ _____ km

Photos		Section (0+100 m)
SECTION	Section (0+100 m)	Section (0+100 m)



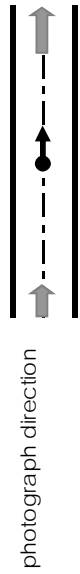
ROAD DRAINAGE FIELD SURVEY SHEET-2
Photographs

ROAD NAME : Lumidong Amai Pakpak Ave.	Road NO./ID : 21
PROVINCE NAME : LANAŌ DEL SUR	CITY : MARAWI
District Engineering Office : 1st DEOLNSO DEL SUR	<input type="checkbox"/> National Road <input type="checkbox"/> Provincial Road

Sheet No. of the day	(3/9)
Inspection Date :	
Inspected by :	
Checked by :	

Road Link No. _____ Distance _____ km ~ _____ km

Photos		Section (0+200 m)
SECTION	Section (0+200 m)	Section (0+200 m)



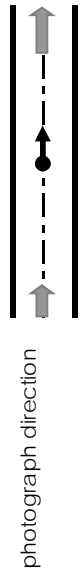
ROAD DRAINAGE FIELD SURVEY SHEET-2
Photographs

ROAD NAME : Lumidlong Amai Pakpak Ave.	Road NO./ID : 21
PROVINCE NAME : LANA O DEL SUR	CITY : MARAWI
District Engineering Office : 1st DEOLNSO DEL SUR	<input type="checkbox"/> National Road <input type="checkbox"/> Provincial Road

Sheet No. of the day	(4/9)
Inspection Date :	
Inspected by :	
Checked by :	

Road Link No. _____ Distance _____ km ~ _____ km

Photos		Section (0+300 m)
SECTION	Section (0+300 m)	Section (0+300 m)




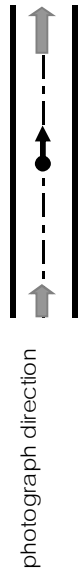
ROAD DRAINAGE FIELD SURVEY SHEET-2
Photographs

ROAD NAME : Lumidong Amai Pakpak Ave.	Road NO./ID : 21
PROVINCE NAME : LANAŌ DEL SUR	CITY : MARAWI
District Engineering Office : 1st DEOLNSO DEL SUR	<input type="checkbox"/> National Road <input type="checkbox"/> Provincial Road

Sheet No. of the day	(5/9)
Inspection Date :	
Inspected by :	
Checked by :	

Road Link No. _____ Distance _____ km ~ _____ km

Photos		Section (0+400 m)
SECTION	Section (0+400 m)	Section (0+400 m)



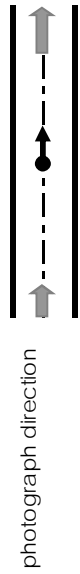
ROAD DRAINAGE FIELD SURVEY SHEET-2
Photographs

ROAD NAME : Lumidong Amai Pakpak Ave.	Road NO./ID : 21
PROVINCE NAME : LANA O DEL SUR	CITY : MARAWI
District Engineering Office : 1st DEOLNSO DEL SUR	<input type="checkbox"/> National Road <input type="checkbox"/> Provincial Road

Sheet No. of the day	(6/9)
Inspection Date :	
Inspected by :	
Checked by :	

Road Link No. _____ Distance _____ km ~ _____ km

Photos		Section (0+500 m)
SECTION	Section (0+500 m)	Section (0+500 m)



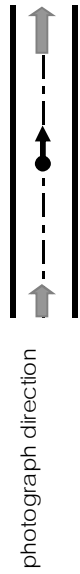
ROAD DRAINAGE FIELD SURVEY SHEET-2
Photographs

ROAD NAME : Lumidong Amai Pakpak Ave.	Road NO./ID : 21
PROVINCE NAME : LANA O DEL SUR	CITY : MARAWI
District Engineering Office : 1st DEOLNSO DEL SUR	<input type="checkbox"/> National Road <input type="checkbox"/> Provincial Road

Sheet No. of the day	(7/9)
Inspection Date :	
Inspected by :	
Checked by :	

Road Link No. _____ Distance _____ km ~ _____ km

Photos		Section (0+600 m)
SECTION	Section (0+600 m)	Section (0+600 m)



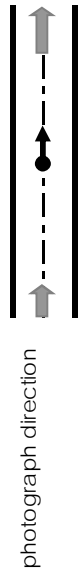
ROAD DRAINAGE FIELD SURVEY SHEET-2
Photographs

ROAD NAME : Lumidong Amai Pakpak Ave.	Road NO./ID : 21
PROVINCE NAME : LANAO DEL SUR	CITY : MARAWI
District Engineering Office : 1st DEOLNSO DEL SUR	<input type="checkbox"/> National Road <input type="checkbox"/> Provincial Road

Sheet No. of the day	(8/9)
Inspection Date :	
Inspected by :	
Checked by :	

Road Link No. _____ Distance _____ km ~ _____ km

Photos		Section (0+700 m)
SECTION	Section (0+700 m)	Section (0+700 m)




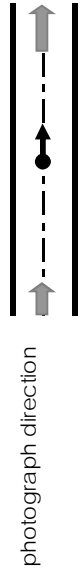
ROAD DRAINAGE FIELD SURVEY SHEET-2
Photographs

ROAD NAME : Lumidong Amai Pakpak Ave.	Road NO./ID : 21
PROVINCE NAME : LANAŌ DEL SUR	CITY : MARAWI
District Engineering Office : 1st DEOLNSO DEL SUR	<input type="checkbox"/> National Road <input type="checkbox"/> Provincial Road

Sheet No. of the day	(9/9)
Inspection Date :	
Inspected by :	
Checked by :	

Road Link No. _____ Distance _____ km ~ _____ km

Photos		
SECTION	Section (0+777 m)	



ROAD FIELD SURVEY SHEET-1
Drainage Condition Survey Form

Sheet No. of the: 1/1 R22	
Inspection Date:	
Inspected by:	
Checked by:	

ROAD NAME: CAMPO RANAO ROAD	Road NO./ID: ROAD No. 22
PROVINCE NAME: LANA O DEL SUR	CITY/MUNICIPALITY: MARAWI CITY
District Engineering Office: 1st DEOLNSO DEL SUR	<input type="checkbox"/> National Road <input type="checkbox"/> Provincial Road <input type="checkbox"/> City Road <input type="checkbox"/> Other, specify

Baranggay Name		CAMPO RANAO, MARAWI CITY									
Land Use											
Side Ditch (type)											
With or without	N	C	E (12m NF)	E=88m C=12m	Y	C	Y	C	N	N	E
Size (m)	N=94m / Y=6m	N=94m / Y=6m	0.50W/0.20H	0.50W/0.20H	0.50W/0.20H	0.30W/0.15H	0.30W/0.15H	0.30W/0.15H	0.50W/0.40H	0.50W/0.40H	Y=45m 0.50W/0.40H
Water flow direction	← →	→	→	↔	→	←	←	←	→	→	→
Discharge location											
Shoulder width, type				RCPC (0.60 Dia)							
Pavement	0+000	0+100	0+200	0+300	0+400	0+500	0+600	0+700	0+800	0+900	1+000
Width											
Type											
Defects											
Shoulder width, type											
Side Ditch (type)											
With or without	N	N	N	N	N	N	N	N	N	N	N
Size (m)											
Water flow direction	← →	→	→	→	←	←	←	→	→	→	→
Discharge location					OPEN FIELD						

Legend: **C** = Concrete
RCPC= Reinforced Concrete Pipe Culvert
RCBC=Reinforced Concrete Box Culvert
NF= Non- Functional
F= Functional
N/Y= No Ditch / Yes Ditch

NOTE: ROAD 22 END AT STATION 0+945

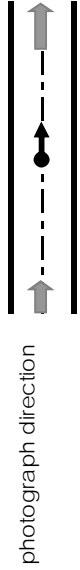
ROAD DRAINAGE FIELD SURVEY SHEET-2
Photographs

Sheet No. of the day	(1/12)
Inspection Date :	
Inspected by :	
Checked by :	

ROAD NAME : MARAMAWI LANDING ROAD (AMAI PAK PAK-CAPITOL)	Road NO./ID : 22
PROVINCE NAME : LANA'O DEL SUR	CITY : MARAMAWI
District Engineering Office : 1st DEOLNSO DEL SUR	<input type="checkbox"/> National Road <input type="checkbox"/> Provincial Road

Road Link No. _____ Distance _____ km ~ _____ km

Photos		Section (0+000 m)
SECTION	Section (0+000 m)	



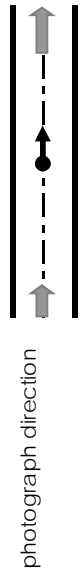
ROAD DRAINAGE FIELD SURVEY SHEET-2
Photographs

ROAD NAME : MARAWI LANDING ROAD (AMAI PAK PAK-CAPITOL)	Road NO./ID : 22
PROVINCE NAME : LANA O DEL SUR	CITY : MARAWI
District Engineering Office : 1st DEOLNSO DEL SUR	<input type="checkbox"/> National Road <input type="checkbox"/> Provincial Road

Sheet No. of the day : _____ (2/12)
Inspection Date : _____
Inspected by : _____
Checked by : _____

Road Link No. _____ Distance _____ km ~ _____ km

Photos		Section (0+100 m)
SECTION		Section (0+100 m)



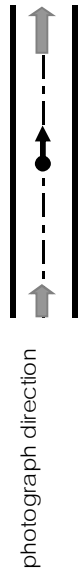
ROAD DRAINAGE FIELD SURVEY SHEET-2
Photographs

ROAD NAME : MARAWI LANDING ROAD (AMAI PAK PAK-CAPITOL) PROVINCE NAME : LANA O DEL SUR District Engineering Office : 1st DEOLNSO DEL SUR	Road NO./ID : 22 CITY : MARAWI <input type="checkbox"/> National Road <input type="checkbox"/> Provincial Road
---	--

Sheet No. of the day	(3/12)
Inspection Date :	
Inspected by :	
Checked by :	

Road Link No. _____ Distance _____ km ~ _____ km

Photos		Section (0+200 m)
SECTION	Section (0+200 m)	Section (0+200 m)



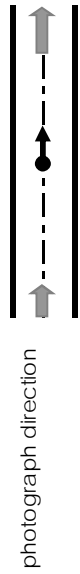
ROAD DRAINAGE FIELD SURVEY SHEET-2
Photographs

ROAD NAME : MARAWI LANDING ROAD (AMAI PAK PAK-CAPITOL) PROVINCE NAME : LANA O DEL SUR District Engineering Office : 1st DEOLNSO DEL SUR	Road NO./ID : 22 CITY : MARAWI <input type="checkbox"/> National Road <input type="checkbox"/> Provincial Road
---	--

Sheet No. of the day	(4/12)
Inspection Date :	
Inspected by :	
Checked by :	

Road Link No. _____ Distance _____ km ~ _____ km

Photos		Section (0+300 m)
SECTION	Section (0+300 m)	Section (0+300 m)



Reference No. - _____

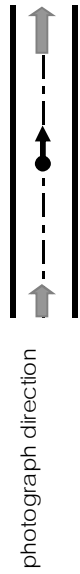
ROAD DRAINAGE FIELD SURVEY SHEET-2
Photographs

ROAD NAME : MARAWI LANDING ROAD (AMAI PAK PAK-CAPITOL)	Road NO./ID : 22
PROVINCE NAME : LANA O DEL SUR	CITY : MARAWI
District Engineering Office : 1st DEOLNSO DEL SUR	<input type="checkbox"/> National Road <input type="checkbox"/> Provincial Road

Sheet No. of the day : (5/12)
Inspection Date :
Inspected by :
Checked by :

Road Link No. _____ km ~ _____ km

	
	
Photos	Section (0+388 m)
SECTION	Section (0+388 m)



ROAD DRAINAGE FIELD SURVEY SHEET-2

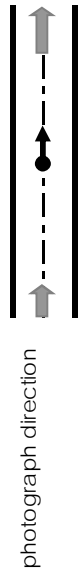
Photographs

ROAD NAME : MARAWI LANDING ROAD (AMAI PAK PAK-CAPITOL)	Road NO./ID : 22
PROVINCE NAME : LANA O DEL SUR	CITY : MARAWI
District Engineering Office : 1st DEOLNSO DEL SUR	<input type="checkbox"/> National Road <input type="checkbox"/> Provincial Road

Sheet No. of the day	(6/12)
Inspection Date :	
Inspected by :	
Checked by :	

Road Link No. _____ Distance _____ km ~ _____ km

Photos		Section (0+400 m)
SECTION	Section (0+400 m)	Section (0+400 m)



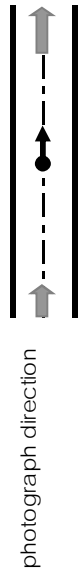
ROAD DRAINAGE FIELD SURVEY SHEET-2
Photographs

ROAD NAME : MARAWI LANDING ROAD (AMAI PAK PAK-CAPITOL)	Road NO./ID : 22
PROVINCE NAME : LANA O DEL SUR	CITY : MARAWI
District Engineering Office : 1st DEOLNSO DEL SUR	<input type="checkbox"/> National Road <input type="checkbox"/> Provincial Road

Sheet No. of the day : (7/12)
Inspection Date : _____
Inspected by : _____
Checked by : _____

Road Link No. _____ Distance _____ km ~ _____ km

Photos		Section (0+500 m)
SECTION	Section (0+500 m)	Section (0+500 m)



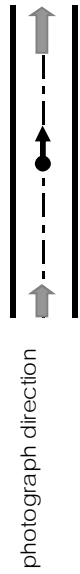
ROAD DRAINAGE FIELD SURVEY SHEET-2
Photographs

ROAD NAME : MARAWI LANDING ROAD (AMAI PAK PAK-CAPITOL)	Road NO./ID : 22
PROVINCE NAME : LANA O DEL SUR	CITY : MARAWI
District Engineering Office : 1st DEOLNSO DEL SUR	<input type="checkbox"/> National Road <input type="checkbox"/> Provincial Road

Sheet No. of the day : (8/12)
Inspection Date :
Inspected by :
Checked by :

Road Link No. _____ Distance _____ km ~ _____ km

Photos		Section (0+600 m)
SECTION	Section (0+600 m)	Section (0+600 m)



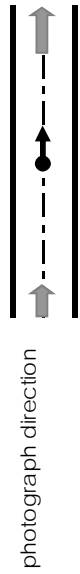
ROAD DRAINAGE FIELD SURVEY SHEET-2
Photographs

ROAD NAME : MARAWI LANDING ROAD (AMAI PAK PAK-CAPITOL)	Road NO./ID : 22
PROVINCE NAME : LANA O DEL SUR	CITY : MARAWI
District Engineering Office : 1st DEOLNSO DEL SUR	<input type="checkbox"/> National Road <input type="checkbox"/> Provincial Road

Sheet No. of the day : _____ (9/12)
Inspection Date : _____
Inspected by : _____
Checked by : _____

Road Link No. _____ Distance _____ km ~ _____ km

Photos		Section (0+700 m)
SECTION		Section (0+700 m)




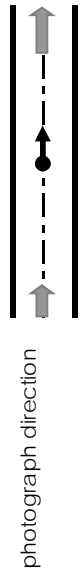
ROAD DRAINAGE FIELD SURVEY SHEET-2
Photographs

ROAD NAME : MARAWI LANDING ROAD (AMAI PAK PAK-CAPITOL)	Road NO./ID : 22
PROVINCE NAME : LANA O DEL SUR	CITY : MARAWI
District Engineering Office : 1st DEOLNSO DEL SUR	<input type="checkbox"/> National Road <input type="checkbox"/> Provincial Road

Sheet No. of the day : _____ (10/12)
Inspection Date : _____
Inspected by : _____
Checked by : _____

Road Link No. _____ Distance _____ km ~ _____ km

Photos		Section (0+800 m)
SECTION	Section (0+800 m)	Section (0+800 m)



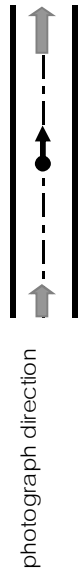
ROAD DRAINAGE FIELD SURVEY SHEET-2
Photographs

ROAD NAME : MARAWI LANDING ROAD (AMAI PAK PAK-CAPITOL)	Road NO./ID : 22
PROVINCE NAME : LANA O DEL SUR	CITY : MARAWI
District Engineering Office : 1st DEOLNSO DEL SUR	<input type="checkbox"/> National Road <input type="checkbox"/> Provincial Road

Sheet No. of the day : (11/12)
Inspection Date :
Inspected by :
Checked by :

Road Link No. _____ Distance _____ km ~ _____ km

Photos		Section (0+900 m)
SECTION	Section (0+900 m)	Section (0+900 m)



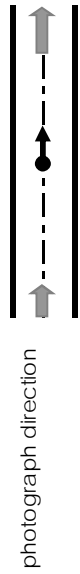
ROAD DRAINAGE FIELD SURVEY SHEET-2
Photographs

ROAD NAME : MARAWI LANDING ROAD (AMAI PAK PAK-CAPITOL) PROVINCE NAME : LANA O DEL SUR District Engineering Office : 1st DEOLNSO DEL SUR	Road NO./ID : 22 CITY : MARAWI <input type="checkbox"/> National Road <input type="checkbox"/> Provincial Road
---	--

Sheet No. of the day	(12/12)
Inspection Date :	
Inspected by :	
Checked by :	

Road Link No. _____ Distance _____ km ~ _____ km

Photos		Section (1+000 m)
SECTION	Section (1+000 m)	Section (1+000 m)



ROAD FIELD SURVEY SHEET-1
Drainage Condition Survey Form

Sheet No. of the: 1/1
Inspection Date:
Inspected by:
Checked by:

ROAD NAME:	Road NO./ID: ROAD No. 24
PROVINCE NAME: LANAO DEL SUR	CITY/MUNICIPALITY: MARANTAO/MARAWI CITY
District Engineering Office: 1st DEOLSENSO DEL SUR	<input type="checkbox"/> National Road <input type="checkbox"/> Provincial Road <input type="checkbox"/> City Road <input type="checkbox"/> Other, specify

Baranggay Name	Land Use	0+100	0+200	0+300	0+400	0+500	0+600	0+700	0+800	0+900	1+000
Side Ditch (type)											
With or without		Y	C NF						C		
Size (m)		0.40W/0.30H	Y=30m/N=70m 0.60W/0.40H						N=45m/Y=55m 1.00W/1.00H	Y=44m 1.00W/1.00H	
Water flow direction		→	←						→	←	
Change in flow		0+040							0+678	0+819	
Discharge location		RCBC 0.40x0.30							RCBC 1.00x1.00		
Shoulder width, type											
Pavement Width		0+000	0+200	0+300	0+400	0+500	0+600	0+700	0+800	0+900	1+000
Defects											
Shoulder width, type											
Side Ditch (type)											
With or without		C NF	C NF						C		
Size (m)		N=40m/Y=60m 0.60W/0.40H	Y=30m/N=70m 0.60W/0.40H						N=35m/Y=65m 1.00W/1.00H	N	
Water flow direction		→	←						→	←	
Change of flow		0+040							0+678	0+819	
Discharge location		RCBC 0.40x0.30							RCBC 1.00x1.00		

Legend: **C** = Concrete
RCPC = Reinforced Concrete Pipe Culvert
RCBC = Reinforced Concrete Box Culvert
F = Functional
N/Y = No Ditch / Yes Ditch

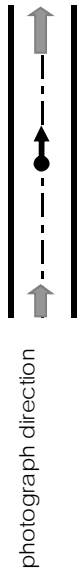
ROAD DRAINAGE FIELD SURVEY SHEET-2
Photographs

ROAD NAME : DISUMANGCOP ROAD	Road NO./ID: 24
PROVINCE NAME : LANA O DEL SUR	CITY : MARAWI
District Engineering Office : 1st DEOLSISO DEL SUR	<input type="checkbox"/> National Road <input type="checkbox"/> Provincial Road

Sheet No. of the day (1/10)
Inspection Date :
Inspected by :
Checked by :

Road Link No. _____ Distance 0 + 000 km ~ 0 + 819 km

Photos		Section (0+000 m)
SECTION	Section (0+000 m)	Section (0+000 m)



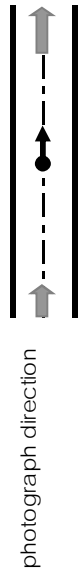
ROAD DRAINAGE FIELD SURVEY SHEET-2
Photographs

ROAD NAME: DISUMANGCOP ROAD	Road NO./ID: 24
PROVINCE NAME : LANAÓ DEL SUR	CITY : MARAWI
District Engineering Office :1st DEOLNSO DEL SUR	<input type="checkbox"/> National Road <input type="checkbox"/> Provincial Road

Sheet No. of the day	(2/10)
Inspection Date :	
Inspected by :	
Checked by :	

Road Link No. _____ Distance 0 + 000 km ~ 0 + 819 km

Photos		Section (0+100 m)
SECTION	Section (0+100 m)	Section (0+100 m)



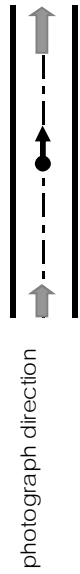
ROAD DRAINAGE FIELD SURVEY SHEET-2
Photographs

ROAD NAME: DISUMANGCOP ROAD	Road NO./ID: 24
PROVINCE NAME : LANAŌ DEL SUR	CITY : MARAWI
District Engineering Office : 1st DEOLNSO DEL SUR	<input type="checkbox"/> National Road <input type="checkbox"/> Provincial Road

Sheet No. of the day	(3/10)
Inspection Date :	
Inspected by :	
Checked by :	

Road Link No. _____ Distance 0 + 000 km ~ 0 + 819 km

Photos		Section (0+200 m)
SECTION	Section (0+200 m)	Section (0+200 m)



Reference No.:-

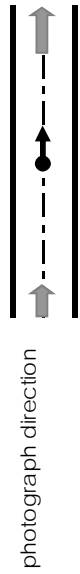
ROAD DRAINAGE FIELD SURVEY SHEET-2
Photographs

ROAD NAME: DISUMANGCOP ROAD	Road NO./ID: 24
PROVINCE NAME : LANAŌ DEL SUR	CITY : MARAWI
District Engineering Office :1st DEOLNSO DEL SUR	<input type="checkbox"/> National Road <input type="checkbox"/> Provincial Road

Sheet No. of the day	(4/10)
Inspection Date :	
Inspected by :	
Checked by :	

Road Link No. _____ Distance 0 + 000 km ~ 0 + 819 km

Photos		
SECTION	Section (0+300 m)	Section (0+300 m)



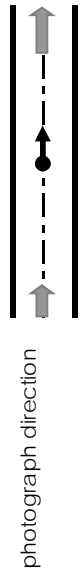
ROAD DRAINAGE FIELD SURVEY SHEET-2
Photographs

ROAD NAME: DISUMANGCOP ROAD	Road NO./ID: 24
PROVINCE NAME : LANAÓ DEL SUR	CITY : MARAWI
District Engineering Office :1st DEOLNSO DEL SUR	<input type="checkbox"/> National Road <input type="checkbox"/> Provincial Road

Sheet No. of the day	(5/10)
Inspection Date :	
Inspected by :	
Checked by :	

Road Link No. _____ Distance 0 + 000 km ~ 0 + 819 km

Photos		
SECTION	Section (0+400 m)	Section (0+400 m)



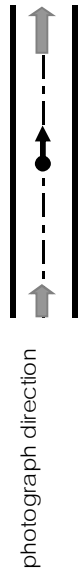
ROAD DRAINAGE FIELD SURVEY SHEET-2
Photographs

ROAD NAME: DISUMANGCOP ROAD	Road NO./ID: 24
PROVINCE NAME : LANA O DEL SUR	CITY : MARAWI
District Engineering Office :1st DEOLNSO DEL SUR	<input type="checkbox"/> National Road <input type="checkbox"/> Provincial Road

Sheet No. of the day	(6/10)
Inspection Date :	
Inspected by :	
Checked by :	

Road Link No. _____ Distance 0 + 000 km ~ 0 + 819 km

Photos		Section (0+500 m)
SECTION	Section (0+500 m)	Section (0+500 m)



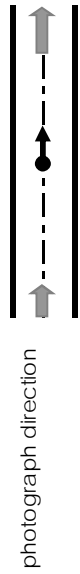
ROAD DRAINAGE FIELD SURVEY SHEET-2
Photographs

ROAD NAME: DISUMANGCOP ROAD	Road NO./ID: 24
PROVINCE NAME : LANAÓ DEL SUR	CITY : MARAWI
District Engineering Office :1st DEOLANSO DEL SUR	<input type="checkbox"/> National Road <input type="checkbox"/> Provincial Road

Sheet No. of the day	(7/10)
Inspection Date :	
Inspected by :	
Checked by :	

Road Link No. _____ Distance 0 + 000 km ~ 0 + 819 km

Photos		Section (0+600 m)
SECTION	Section (0+600 m)	Section (0+600 m)



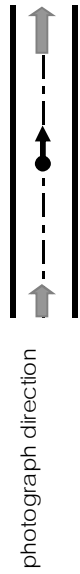
ROAD DRAINAGE FIELD SURVEY SHEET-2
Photographs

ROAD NAME: DISUMANGCOP ROAD	Road NO./ID: 24
PROVINCE NAME : LANAŌ DEL SUR	CITY : MARAWI
District Engineering Office :1st DEOLNSO DEL SUR	<input type="checkbox"/> National Road <input type="checkbox"/> Provincial Road

Sheet No. of the day	(8/10)
Inspection Date :	
Inspected by :	
Checked by :	

Road Link No. _____ Distance 0 + 000 km ~ 0 + 819 km

Photos		
SECTION	Section (0+700 m)	Section (0+700 m)




Reference No.:-

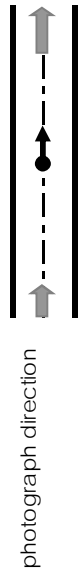
ROAD DRAINAGE FIELD SURVEY SHEET-2
Photographs

ROAD NAME: DISUMANGCOP ROAD	Road NO./ID: 24
PROVINCE NAME : LANAŌ DEL SUR	CITY : MARAWI
District Engineering Office :1st DEOLNSO DEL SUR	<input type="checkbox"/> National Road <input type="checkbox"/> Provincial Road

Road Link No. _____ Distance 0 + 000 km ~ 0 + 819 km

Sheet No. of the day _____ (9/10)
Inspection Date : _____
Inspected by : _____
Checked by : _____

Photos		Section (0+800 m)
SECTION	Section (0+800 m)	Section (0+800 m)





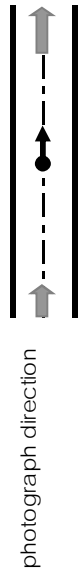
ROAD DRAINAGE FIELD SURVEY SHEET-2
Photographs

ROAD NAME: DISUMANGCOP ROAD	Road NO./ID: 24
PROVINCE NAME : LANAÓ DEL SUR	CITY : MARAWI
District Engineering Office :1st DEOLNSO DEL SUR	<input type="checkbox"/> National Road <input type="checkbox"/> Provincial Road

Road Link No. _____ Distance 0 + 000 km ~ 0 + 819 km

Sheet No. of the day	(10/10)
Inspection Date :	
Inspected by :	
Checked by :	

Photos		
SECTION	Section (0+819 m)	Section (0+819 m)



ROAD FIELD SURVEY SHEET-1
Drainage Condition Survey Form

Sheet No. of the: 1/2
Inspected Date:
Inspected by:
Checked by:

ROAD NAME: ROROGAGUS-MIPAGA SAGUIARAN ROAD	Road NO./ID: ROAD No. 25
PROVINCE NAME: LANA DEL SUR	CITY/MUNICIPALITY: MARAWI CITY
District Engineering Office: 1st DEOLSENSO DEL SUR	<input type="checkbox"/> National Road <input type="checkbox"/> Provincial Road <input type="checkbox"/> City Road <input type="checkbox"/> Other, specify

Baranggay Name	Brgy. SOMIYORAN, MARAWI CITY										
Land Use	MIPAGA, MARAWI CITY										
Side Ditch (type)											
With or without Size (m)	N	N	N	N	N	N	N	N	N	N	N
Water flow direction	→	←	←	←	←	←	←	←	←	←	←
Discharge location											
Shoulder width, type											
Pavement Width	0+100	0+200	0+300	0+400	0+500	0+600	0+700	0+800	0+900	0+1000	
Type											
Defects											
Shoulder width, type											
Side Ditch (type)											
With or without Size (m)	N	N	N	N	N	N	N	N	N	N	
Water flow direction	→	←	←	←	←	←	←	←	←	←	
Discharge location											

Legend: C = Concrete
 RCPC= Reinforced Concrete Pipe Culvert
 RCBC=Reinforced Concrete Box Culvert
 NF= Non- Functional
 F= Functional
 N/Y= No Ditch / Yes Ditch

ROAD FIELD SURVEY SHEET-2
Drainage Condition Survey Form

Sheet No. of the: 2/2	
Inspection Date:	
Inspected by:	
Checked by:	

ROAD NAME: ROROGAGUS-MIPAGA MARAWI-MIPAGA SAGUIARAN ROAD	Road NO./ID: ROAD No. 25
PROVINCE NAME: LANA O DEL SUR	CITY/MUNICIPALITY: MARAWI CITY/ SAGUIARAN
District Engineering Office: 1st DEOLNSO DEL SUR	<input type="checkbox"/> National Road <input type="checkbox"/> Provincial Road <input type="checkbox"/> City Road <input type="checkbox"/> Other, specify

Baranggay Name	MIPAGA MARAWI CITY	MIPAGA, SAGUIARAN				ROAD 25 END AT STATION (0+623)
Land Use						
Side Ditch (type)						
With or without Size (m)	N	N	Y	N	N	
Water flow direction	←	←	←	←	←	←
Discharge location	←	←	←	←	←	←
Shoulder width, type	0+100	0+200	0+300	0+400	0+500	0+600
Pavement	0+100	0+200	0+300	0+400	0+500	0+600
Width	0+100	0+200	0+300	0+400	0+500	0+600
Type						
Defects						
Shoulder width, type						
Side Ditch (type)						
With or without Size (m)	N	N	N	N	N	
Water flow direction	←	←	←	←	←	←
Discharge location	←	←	←	←	←	←

Legend: C = Concrete
 RCPC= Reinforced Concrete Pipe Culvert
 RCBC= Reinforced Concrete Box Culvert
 F= Functional
 N/F= No Ditch / Yes Ditch
 NF= Non- Functional

ROAD DRAINAGE FIELD SURVEY SHEET-2

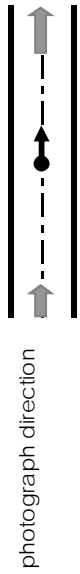
Photographs

ROAD NAME : ROROGAGUS-MIPAGA-MARAWI-MIPAGA-SAGUIARAN RD	Road NO./ID : 25
PROVINCE NAME : LANA O DEL SUR	CITY/MUNICIPALITY : MARAWI/ SAGUIARAN
District Engineering Office : 1st DELONSO DEL SUR	<input type="checkbox"/> National Road <input type="checkbox"/> Provincial Road

Sheet No. of the day	(1/17)
Inspection Date :	
Inspected by :	
Checked by :	

Road Link No. _____ Distance _____ km ~ _____ km

Photos		Section (0+000 m)
SECTION	Section (0+000 m)	Section (0+000 m)



Reference No. -

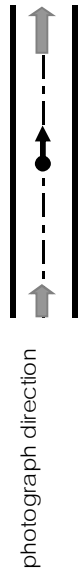
ROAD DRAINAGE FIELD SURVEY SHEET-2
Photographs

ROAD NAME : ROROGAGUS/MIPAGA/MARAWI/MIPAGA/SAGUIARAN RD	Road NO./ID : 25
PROVINCE NAME : LANA O DEL SUR	CITY/MUNICIPALITY : MARAWI/ SAGUIARAN
District Engineering Office : 1st DEOLNSO DEL SUR	<input type="checkbox"/> National Road <input type="checkbox"/> Provincial Road

Sheet No. of the day	(2/17)
Inspection Date :	
Inspected by :	
Checked by :	

Road Link No. _____ Distance _____ km ~ _____ km

Photos		Section (0+100 m)
SECTION	Section (0+100 m)	Section (0+100 m)



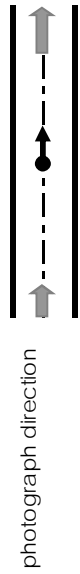
ROAD DRAINAGE FIELD SURVEY SHEET-2
Photographs

ROAD NAME : ROROGAGUS-MIPAGA-MARAWI-MIPAGA-SAGUIARAN RD	Road NO./ID : 25
PROVINCE NAME : LANAŌ DEL SUR	CITY/MUNICIPALITY : MARAWI/ SAGUIARAN
District Engineering Office : 1st DEOLNSO DEL SUR	<input type="checkbox"/> National Road <input type="checkbox"/> Provincial Road

Sheet No. of the day	(3/17)
Inspection Date :	
Inspected by :	
Checked by :	

Road Link No. _____ Distance _____ km ~ _____ km

Photos		
SECTION	Section (0+200 m)	Section (0+200 m)



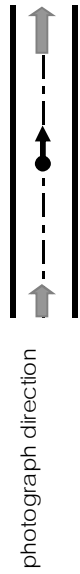
ROAD DRAINAGE FIELD SURVEY SHEET-2
Photographs

ROAD NAME : ROROGAGUS-MIPAGA-MARAWI-MIPAGA-SAGUIARAN RD	Road NO./ID : 25
PROVINCE NAME : LANA O DEL SUR	CITY/MUNICIPALITY : MARAWI/ SAGUIARAN
District Engineering Office : 1st DEOLNSO DEL SUR	<input type="checkbox"/> National Road <input type="checkbox"/> Provincial Road

Sheet No. of the day	(4/17)
Inspection Date :	
Inspected by :	
Checked by :	

Road Link No. _____ Distance _____ km ~ _____ km

Photos		Section (0+300 m)
SECTION	Section (0+300 m)	Section (0+300 m)



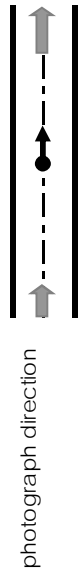
ROAD DRAINAGE FIELD SURVEY SHEET-2
Photographs

ROAD NAME : ROROGAGUS-MIPAGA-MARAWI-MIPAGA-SAGUIARAN RD	Road NO./ID : 25
PROVINCE NAME : LANA O DEL SUR	CITY/MUNICIPALITY : MARAWI/ SAGUIARAN
District Engineering Office : 1st DEOLNSO DEL SUR	<input type="checkbox"/> National Road <input type="checkbox"/> Provincial Road

Sheet No. of the day	(5/17)
Inspection Date :	
Inspected by :	
Checked by :	

Road Link No. _____ Distance _____ km ~ _____ km

Photos		Section (0+400 m)
SECTION	Section (0+400 m)	Section (0+400 m)



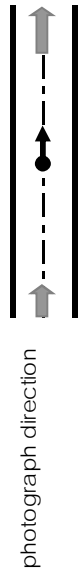
ROAD DRAINAGE FIELD SURVEY SHEET-2
Photographs

ROAD NAME : ROROGAGUS-MIPAGA-MARAWI-MIPAGA-SAGUIARAN RD	Road NO./ID : 25
PROVINCE NAME : LANAŌ DEL SUR	CITY/MUNICIPALITY : MARAWI/ SAGUIARAN
District Engineering Office : 1st DEOLNSO DEL SUR	<input type="checkbox"/> National Road <input type="checkbox"/> Provincial Road

Sheet No. of the day	(6/17)
Inspection Date :	
Inspected by :	
Checked by :	

Road Link No. _____ Distance _____ km ~ _____ km

Photos		Section (0+500 m)
SECTION		Section (0+500 m)



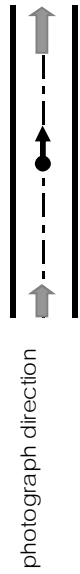
ROAD DRAINAGE FIELD SURVEY SHEET-2
Photographs

ROAD NAME : ROROGAGUS/MIPAGA/MARAWI/MIPAGA SAGUIARAN RD	Road NO./ID : 25
PROVINCE NAME : LANA'O DEL SUR	CITY/MUNICIPALITY : MARAWI/ SAGUIARAN
District Engineering Office : 1st DEOLNSO DEL SUR	<input type="checkbox"/> National Road <input type="checkbox"/> Provincial Road

Sheet No. of the day	(7/17)
Inspection Date :	
Inspected by :	
Checked by :	

Road Link No. _____ Distance _____ km ~ _____ km

Photos		Section (0+600 m)
SECTION	Section (0+600 m)	Section (0+600 m)



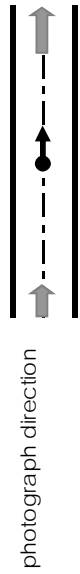
ROAD DRAINAGE FIELD SURVEY SHEET-2
Photographs

ROAD NAME : ROROGAGUS-MIPAGA-MARAWI-MIPAGA-SAGUIARAN RD	Road NO./ID : 25
PROVINCE NAME : LANAŌ DEL SUR	CITY/MUNICIPALITY : MARAWI/ SAGUIARAN
District Engineering Office : 1st DEOLNSO DEL SUR	<input type="checkbox"/> National Road <input type="checkbox"/> Provincial Road

Sheet No. of the day	(8/17)
Inspection Date :	
Inspected by :	
Checked by :	

Road Link No. _____ Distance _____ km ~ _____ km

Photos		Section (0+700 m)
SECTION	Section (0+700 m)	Section (0+700 m)



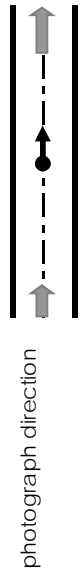
ROAD DRAINAGE FIELD SURVEY SHEET-2
Photographs

ROAD NAME : ROROGAGUS-MIPAGA-MARAWI-MIPAGA-SAGUIARAN RD	Road NO./ID : 25
PROVINCE NAME : LANA O DEL SUR	CITY/MUNICIPALITY : MARAWI/ SAGUIARAN
District Engineering Office : 1st DEOLNSO DEL SUR	<input type="checkbox"/> National Road <input type="checkbox"/> Provincial Road

Sheet No. of the day	(9/17)
Inspection Date :	
Inspected by :	
Checked by :	

Road Link No. _____ Distance _____ km ~ _____ km

Photos		Section (0+800 m)
SECTION	Section (0+800 m)	Section (0+800 m)



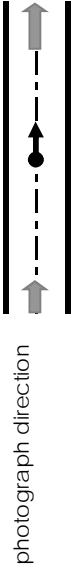
ROAD DRAINAGE FIELD SURVEY SHEET-2
Photographs

ROAD NAME : ROROGAGUS-MIPAGA-MARAWI-MIPAGA-SAGUIARAN RD	Road NO./ID : 25
PROVINCE NAME : LANAŌ DEL SUR	CITY/MUNICIPALITY : MARAWI/ SAGUIARAN
District Engineering Office : 1st DEOLNSO DEL SUR	<input type="checkbox"/> National Road <input type="checkbox"/> Provincial Road

Sheet No. of the day	(10/17)
Inspection Date :	
Inspected by :	
Checked by :	

Road Link No. _____ Distance _____ km ~ _____ km

Photos		
SECTION	Section (0+900 m)	Section (0+900 m)



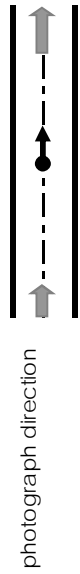
ROAD DRAINAGE FIELD SURVEY SHEET-2
Photographs

ROAD NAME : ROROGAGUS-MIPAGA-MARAWI-MIPAGA-SAGUIARAN RD	Road NO./ID : 25
PROVINCE NAME : LANA O DEL SUR	CITY/MUNICIPALITY : MARAWI/ SAGUIARAN
District Engineering Office : 1st DEOLNSO DEL SUR	<input type="checkbox"/> National Road <input type="checkbox"/> Provincial Road

Sheet No. of the day	(11/17)
Inspection Date :	
Inspected by :	
Checked by :	

Road Link No. _____ Distance _____ km ~ _____ km

Photos		Section (1+000 m)
SECTION	Section (1+000 m)	Section (1+000 m)



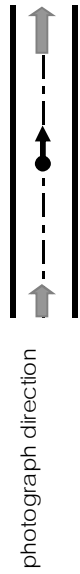
ROAD DRAINAGE FIELD SURVEY SHEET-2
Photographs

ROAD NAME : ROROGAGUS-MIPAGA-MARAWI-MIPAGA-SAGUIARAN RD	Road NO./ID : 25
PROVINCE NAME : LANAŌ DEL SUR	CITY/MUNICIPALITY : MARAWI/ SAGUIARAN
District Engineering Office : 1st DEOLNSO DEL SUR	<input type="checkbox"/> National Road <input type="checkbox"/> Provincial Road

Sheet No. of the day	(12/17)
Inspection Date :	
Inspected by :	
Checked by :	

Road Link No. _____ Distance _____ km ~ _____ km

Photos		
SECTION	Section (1+100 m)	Section (1+100 m)




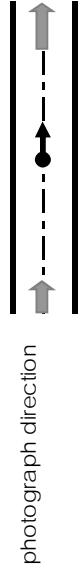
ROAD DRAINAGE FIELD SURVEY SHEET-2
Photographs

ROAD NAME : ROROGAGUS-MIPAGA-MARAWI-MIPAGA-SAGUIARAN RO	Road NO./ID : 25
PROVINCE NAME : LANA O DEL SUR	CITY/MUNICIPALITY : MARAWI/ SAGUIARAN
District Engineering Office : 1st DEOLNSO DEL SUR	<input type="checkbox"/> National Road <input type="checkbox"/> Provincial Road

Sheet No. of the day	(13/17)
Inspection Date :	
Inspected by :	
Checked by :	

Road Link No. _____ Distance _____ km ~ _____ km

Photos		Section (1+200 m)
SECTION	Section (1+200 m)	Section (1+200 m)



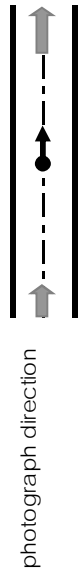
ROAD DRAINAGE FIELD SURVEY SHEET-2
Photographs

ROAD NAME : ROROGAGUS/MIPAGA/MARAWI/MIPAGA SAGUIARAN RD	Road NO./ID : 25
PROVINCE NAME : LANAŌ DEL SUR	CITY/MUNICIPALITY : MARAWI/ SAGUIARAN
District Engineering Office : 1st DEOLNSO DEL SUR	<input type="checkbox"/> National Road <input type="checkbox"/> Provincial Road

Sheet No. of the day	(14/17)
Inspection Date :	
Inspected by :	
Checked by :	

Road Link No. _____ Distance _____ km ~ _____ km

Photos		
SECTION	Section (1+300 m)	Section (1+300 m)



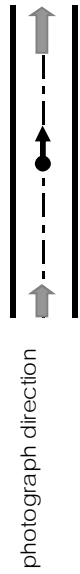
ROAD DRAINAGE FIELD SURVEY SHEET-2
Photographs

ROAD NAME : ROROGAGUS/MIPAGA/MARAWI/MIPAGA SAGUIARAN RD	Road NO./ID : 25
PROVINCE NAME : LANAŌ DEL SUR	CITY/MUNICIPALITY : MARAWI/ SAGUIARAN
District Engineering Office : 1st DEOLNSO DEL SUR	<input type="checkbox"/> National Road <input type="checkbox"/> Provincial Road

Sheet No. of the day	(15/17)
Inspection Date :	
Inspected by :	
Checked by :	

Road Link No. _____ Distance _____ km ~ _____ km

Photos		Section (1+400 m)
SECTION	Section (1+400 m)	Section (1+400 m)



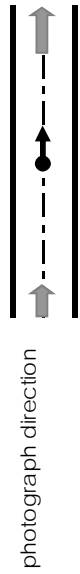
ROAD DRAINAGE FIELD SURVEY SHEET-2
Photographs

ROAD NAME : ROROGAGUS/MIPAGA/MARAWI/MIPAGA SAGUIARAN RD	Road NO./ID : 25
PROVINCE NAME : LANAŌ DEL SUR	CITY/MUNICIPALITY : MARAWI/ SAGUIARAN
District Engineering Office : 1st DEOLNSO DEL SUR	<input type="checkbox"/> National Road <input type="checkbox"/> Provincial Road

Sheet No. of the day	(16/17)
Inspection Date :	
Inspected by :	
Checked by :	

Road Link No. _____ Distance _____ km ~ _____ km

Photos		
SECTION	Section (1+500 m)	Section (1+500 m)




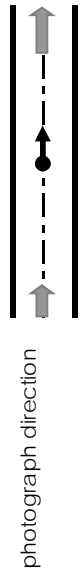
ROAD DRAINAGE FIELD SURVEY SHEET-2
Photographs

ROAD NAME : ROROGAGUS/MIPAGA/MARAWI/MIPAGA/SAGUIARAN RD	Road NO./ID : 25
PROVINCE NAME : LANAÓ DEL SUR	CITY/MUNICIPALITY : MARAWI/ SAGUIARAN
District Engineering Office : 1st DEOLNSO DEL SUR	<input type="checkbox"/> National Road <input type="checkbox"/> Provincial Road

Sheet No. of the day	(17/17)
Inspection Date :	
Inspected by :	
Checked by :	

Road Link No. _____ Distance _____ km ~ _____ km

Photos		
SECTION	Section (1+600 m)	Section (1+600 m)



ROAD FIELD SURVEY SHEET-1
Drainage Condition Survey Form

Sheet No. of the: 1/1
Inspection Date:
Inspected by:
Checked by:

ROAD NAME: MIPAGA MARAWI ROAD	Road NO./ID: ROAD No. 26
PROVINCE NAME: LANA DEL SUR	CITY/MUNICIPALITY: MARAWI CITY
District Engineering Office: 1st DEOLSENSO DEL SUR	<input type="checkbox"/> National Road <input type="checkbox"/> Provincial Road <input type="checkbox"/> City Road <input type="checkbox"/> Other, specify

Baranggay Name	MIPAGA, MARAWI CITY									
Land Use										
Side Ditch (type)										
With or without	N	N	N	N	N	N	N	N	N	N
Size (m)	↔	↔	↔	↔	↔	↔	↔	↔	↔	↔
Water flow direction	↔	↔	↔	↔	↔	↔	↔	↔	↔	↔
Discharge location	↔	↔	↔	↔	↔	↔	↔	↔	↔	↔
Shoulder width, type										
Pavement	0+100	0+200	0+300	0+400	0+500	0+600	0+700	0+800	0+900	0+1000
Width	↔	↔	↔	↔	↔	↔	↔	↔	↔	↔
Type										
Defects										
Shoulder width, type										
Side Ditch (type)										
With or without	N	N	N	N	N	N	N	N	N	N
Size (m)	↔	↔	↔	↔	↔	↔	↔	↔	↔	↔
Water flow direction	↔	↔	↔	↔	↔	↔	↔	↔	↔	↔
Discharge location	↔	↔	↔	↔	↔	↔	↔	↔	↔	↔

ROAD 26 END AT STATION (0+700)


Legend: C = Concrete
 RCPC= Reinforced Concrete Pipe Culvert
 RCBC=Reinforced Concrete Box Culvert
 NF= Non- Functional
 F= Functional
 N/Y= No Ditch / Yes Ditch

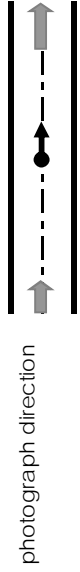
ROAD DRAINAGE FIELD SURVEY SHEET-2
Photographs

ROAD NAME : MIAPAGA MARAWI ROAD	Road NO./ID : 26
PROVINCE NAME : LANAO DEL SUR	CITY : MARAWI
District Engineering Office : 1st DEOLNSO DEL SUR	<input type="checkbox"/> National Road <input type="checkbox"/> Provincial Road

Sheet No. of the day	(1/8)
Inspection Date :	
Inspected by :	
Checked by :	

Road Link No. _____ Distance _____ km ~ _____ km

Photos		Section (0+000 m)
SECTION	Section (0+000 m)	Section (0+000 m)



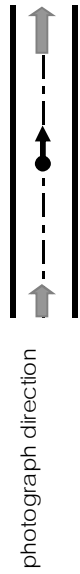
ROAD DRAINAGE FIELD SURVEY SHEET-2
Photographs

ROAD NAME : ROROGAGUS-MIPAGA ROAD	Road NO./ID : 26
PROVINCE NAME : LANA'AO DEL SUR	CITY : MARAWI
District Engineering Office : 1st DEOLNSO DEL SUR	<input type="checkbox"/> National Road <input type="checkbox"/> Provincial Road

Sheet No. of the day	(2/8)
Inspection Date :	
Inspected by :	
Checked by :	

Road Link No. _____ Distance _____ km ~ _____ km

Photos		Section (0+100 m)
SECTION	Section (0+100 m)	Section (0+100 m)



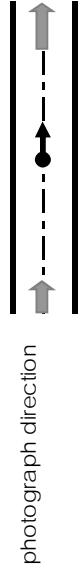
ROAD DRAINAGE FIELD SURVEY SHEET-2
Photographs

ROAD NAME : ROROGAGUS-MIPAGA ROAD	Road NO./ID : 26
PROVINCE NAME : LANAŌ DEL SUR	CITY : MARAWI
District Engineering Office : 1st DEOLNSO DEL SUR	<input type="checkbox"/> National Road <input type="checkbox"/> Provincial Road

Sheet No. of the day	(3/8)
Inspection Date :	
Inspected by :	
Checked by :	

Road Link No. _____ Distance _____ km ~ _____ km

Photos		Section (0+200 m)
SECTION		Section (0+200 m)



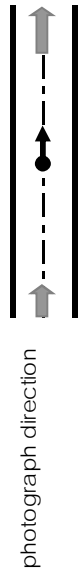
ROAD DRAINAGE FIELD SURVEY SHEET-2
Photographs

ROAD NAME : ROROGAGUS-MIPAGA ROAD	Road NO./ID : 26
PROVINCE NAME : LANAŌ DEL SUR	CITY : MARAWI
District Engineering Office : 1st DEOLNSO DEL SUR	<input type="checkbox"/> National Road <input type="checkbox"/> Provincial Road

Sheet No. of the day	(4/8)
Inspection Date :	
Inspected by :	
Checked by :	

Road Link No. _____ Distance _____ km ~ _____ km

Photos		Section (0+300 m)
SECTION	Section (0+300 m)	Section (0+300 m)



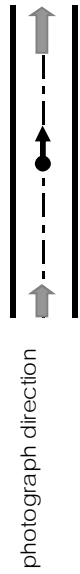
ROAD DRAINAGE FIELD SURVEY SHEET-2
Photographs

ROAD NAME : ROROGAGUS-MIPAGA ROAD	Road NO./ID : 26
PROVINCE NAME : LANA'O DEL SUR	CITY : MARAWI
District Engineering Office : 1st DEOLNSO DEL SUR	<input type="checkbox"/> National Road <input type="checkbox"/> Provincial Road

Sheet No. of the day	(5/8)
Inspection Date :	
Inspected by :	
Checked by :	

Road Link No. _____ Distance _____ km ~ _____ km

Photos		Section (0+400 m)
SECTION	Section (0+400 m)	Section (0+400 m)




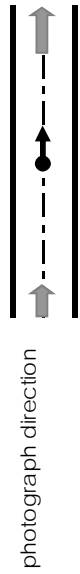
ROAD DRAINAGE FIELD SURVEY SHEET-2
Photographs

ROAD NAME : ROROGAGUS-MIPAGA ROAD	Road NO./ID : 26
PROVINCE NAME : LANAŌ DEL SUR	CITY : MARAWI
District Engineering Office : 1st DEOLNSO DEL SUR	<input type="checkbox"/> National Road <input type="checkbox"/> Provincial Road

Sheet No. of the day	(6/8)
Inspection Date :	
Inspected by :	
Checked by :	

Road Link No. _____ Distance _____ km ~ _____ km

Photos		Section (0+500 m)
SECTION	Section (0+500 m)	Section (0+500 m)



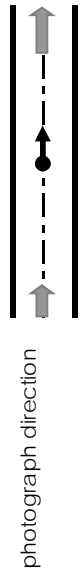
ROAD DRAINAGE FIELD SURVEY SHEET-2
Photographs

ROAD NAME : ROROGAGUS-MIPAGA ROAD	Road NO./ID : 26
PROVINCE NAME : LANA'O DEL SUR	CITY : MARAWI
District Engineering Office : 1st DEOLNSO DEL SUR	<input type="checkbox"/> National Road <input type="checkbox"/> Provincial Road

Sheet No. of the day	(7/8)
Inspection Date :	
Inspected by :	
Checked by :	

Road Link No. _____ Distance _____ km ~ _____ km

Photos		Section (0+600 m)
SECTION	Section (0+600 m)	Section (0+600 m)



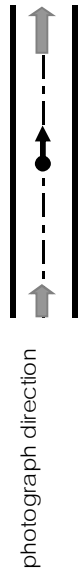
ROAD DRAINAGE FIELD SURVEY SHEET-2
Photographs

ROAD NAME : ROROGAGUS-MIPAGA ROAD	Road NO./ID : 26
PROVINCE NAME : LANAŌ DEL SUR	CITY : MARAWI
District Engineering Office : 1st DEOLNSO DEL SUR	<input type="checkbox"/> National Road <input type="checkbox"/> Provincial Road

Sheet No. of the day	(8/8)
Inspection Date :	
Inspected by :	
Checked by :	

Road Link No. _____ Distance _____ km ~ _____ km

Photos		Section (0+700 m)
SECTION	Section (0+700 m)	Section (0+700 m)




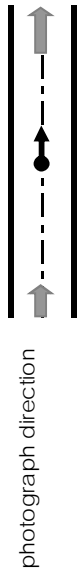
ROAD DRAINAGE FIELD SURVEY SHEET-2
Photographs

ROAD NAME : PANGAO SADUC- RAYA SADUC (IDARUS) ROAD	Road NO./ID : 27
PROVINCE NAME : LANA O DEL SUR	CITY : MARAWI
District Engineering Office : 1st DEOLSISO DEL SUR	<input type="checkbox"/> National Road <input type="checkbox"/> Provincial Road

Sheet No. of the day : (1/10)
Inspection Date :
Inspected by :
Checked by :

Road Link No. _____ Distance _____ km ~ _____ km

Photos		Section (0+000 m)
SECTION		Section (0+000 m)




Reference No. -

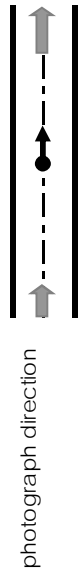
ROAD DRAINAGE FIELD SURVEY SHEET-2
Photographs

ROAD NAME : PANGAO SADUC-RAYA SADUC (IDARUS) ROAD	Road NO./ID : 27
PROVINCE NAME : LANA'O DEL SUR	CITY : MARAWI
District Engineering Office : 1st DEOLNSO DEL SUR	<input type="checkbox"/> National Road <input type="checkbox"/> Provincial Road

Sheet No. of the day : (2/10)
Inspection Date :
Inspected by :
Checked by :

Road Link No. _____ Distance _____ km ~ _____ km

Photos		
SECTION	Section (0+100 m)	Section (0+100 m)



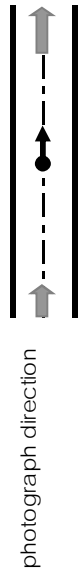
ROAD DRAINAGE FIELD SURVEY SHEET-2
Photographs

ROAD NAME : PANGAO SADUC-RAYA SADUC (IDARUS) ROAD	Road NO./ID : 27
PROVINCE NAME : LANA'O DEL SUR	CITY : MARAWI
District Engineering Office : 1st DEOLNSO DEL SUR	<input type="checkbox"/> National Road <input type="checkbox"/> Provincial Road

Sheet No. of the day : (3/10)
Inspection Date :
Inspected by :
Checked by :

Road Link No. _____ Distance _____ km ~ _____ km

Photos		Section (0+100 m)
SECTION		Section (0+100 m)



Reference No. - _____

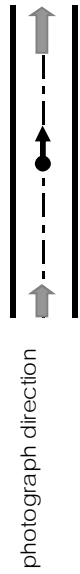
ROAD DRAINAGE FIELD SURVEY SHEET-2
Photographs

ROAD NAME : PANGAO SADUC-RAYA SADUC (IDARUS) ROAD	Road NO./ID : 27
PROVINCE NAME : LANA O DEL SUR	CITY : MARAWI
District Engineering Office : 1st DEOLNSO DEL SUR	<input type="checkbox"/> National Road <input type="checkbox"/> Provincial Road

Sheet No. of the day : (4/10)
Inspection Date :
Inspected by :
Checked by :

Road Link No. _____ Distance _____ km ~ _____ km

Photos	
SECTION	Section (0+200 m)



ROAD DRAINAGE FIELD SURVEY SHEET-2

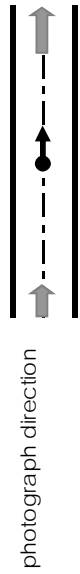
Photographs

ROAD NAME : PANGAO SADUC-RAYA SADUC (IDARUS) ROAD	Road NO./ID : 27
PROVINCE NAME : LANA O DEL SUR	CITY : MARAWI
District Engineering Office : 1st DEOLNSO DEL SUR	<input type="checkbox"/> National Road <input type="checkbox"/> Provincial Road

Sheet No. of the day : _____ (5/10)
Inspection Date : _____
Inspected by : _____
Checked by : _____

Road Link No. _____ Distance _____ km ~ _____ km

Photos	
SECTION	Section (0+300 m)



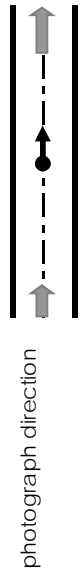
ROAD DRAINAGE FIELD SURVEY SHEET-2
Photographs

ROAD NAME : PANGAO SADUC-RAYA SADUC (IDARUS) ROAD	Road NO./ID : 27
PROVINCE NAME : LANA O DEL SUR	CITY : MARAWI
District Engineering Office : 1st DEOLNSO DEL SUR	<input type="checkbox"/> National Road <input type="checkbox"/> Provincial Road

Sheet No. of the day : (6/10)
Inspection Date :
Inspected by :
Checked by :

Road Link No. _____ Distance _____ km ~ _____ km

Photos		Section (0+400 m)
SECTION	Section (0+400 m)	Section (0+400 m)



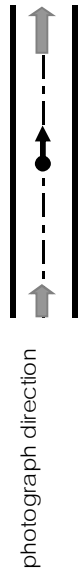
ROAD DRAINAGE FIELD SURVEY SHEET-2
Photographs

ROAD NAME : PANGAO SADUC-RAYA SADUC (IDARUS) ROAD	Road NO./ID : 27
PROVINCE NAME : LANA'O DEL SUR	CITY : MARAWI
District Engineering Office : 1st DEOLNSO DEL SUR	<input type="checkbox"/> National Road <input type="checkbox"/> Provincial Road

Sheet No. of the day : (7/10)
Inspection Date :
Inspected by :
Checked by :

Road Link No. _____ Distance _____ km ~ _____ km

Photos 	
SECTION	Section (0+500 m)



Reference No. - _____

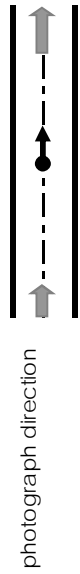
ROAD DRAINAGE FIELD SURVEY SHEET-2
Photographs

ROAD NAME : PANGAO SADUC-RAYA SADUC (IDARUS) ROAD	Road NO./ID : 27
PROVINCE NAME : LANA O DEL SUR	CITY : MARAWI
District Engineering Office : 1st DEOLNSO DEL SUR	<input type="checkbox"/> National Road <input type="checkbox"/> Provincial Road

Sheet No. of the day : (8/10)
Inspection Date : _____
Inspected by : _____
Checked by : _____

Road Link No. _____ Distance _____ km ~ _____ km

Photos	
	
SECTION	Section (0+600 m)



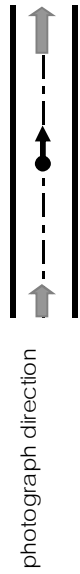
ROAD DRAINAGE FIELD SURVEY SHEET-2
Photographs

ROAD NAME : PANGAO SADUC-RAYA SADUC (IDARUS) ROAD	Road NO./ID : 27
PROVINCE NAME : LANA O DEL SUR	CITY : MARAWI
<input type="checkbox"/> National Road	<input type="checkbox"/> Provincial Road
District Engineering Office : 1st DEOLNSO DEL SUR	

Sheet No. of the day : _____	(9/10)
Inspection Date : _____	
Inspected by : _____	
Checked by : _____	

Road Link No. _____ Distance _____ km ~ _____ km

Photos		Section (0+700 m)
SECTION	Section (0+700 m)	Section (0+700 m)



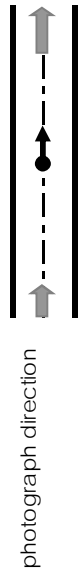
ROAD DRAINAGE FIELD SURVEY SHEET-2
Photographs

ROAD NAME : PANGAO SADUC-RAYA SADUC (IDARUS) ROAD	Road NO./ID : 27
PROVINCE NAME : LANAŌ DEL SUR	CITY : MARAWI
District Engineering Office : 1st DEOLNSO DEL SUR	<input type="checkbox"/> National Road <input type="checkbox"/> Provincial Road

Sheet No. of the day : _____ (10/10)
Inspection Date : _____
Inspected by : _____
Checked by : _____

Road Link No. _____ Distance _____ km ~ _____ km

Photos		Section (0+716 m)
SECTION	Section (0+716 m)	Section (0+716 m)



ROAD FIELD SURVEY SHEET-1
Drainage Condition Survey Form

Sheet No. of the: 1/1
Inspection Date:
Inspected by:
Checked by:

ROAD NAME: TAMPILONG ROAD	Road NO./ID: ROAD No. 28
PROVINCE NAME: LANA DEL SUR	CITY/MUNICIPALITY: MARAWI CITY
District Engineering Office: 1st DEOLNSO DEL SUR	<input type="checkbox"/> National Road <input type="checkbox"/> Provincial Road <input type="checkbox"/> City Road <input type="checkbox"/> Other, specify

Baranggay Name		TAMPILONG										
Land Use												
Side Ditch (type)												
With or without	N	N	N	N	N	N	N	N	N	N	N	
Size (m)												
Water flow direction	→	←	→	→	→	→	→	→	→	→	→	
Change in flow		0+120	0+210									
Discharge location												
Shoulder width, type												
Pavement Width	0+000	0+100	0+200	0+300	0+400	0+500	0+600	ROAD 28 END AT STATION 0+550				→
Defects												
Shoulder width, type												
Side Ditch (type)												
With or without	N	N	N	N	N	N	N	N	N	N	N	
Size (m)												
Water flow direction	→	←	→	→	→	→	→	→	→	→	→	
Change in flow		0+120	0+210									
Discharge location												

Legend: C = Concrete
 RCPC= Reinforced Concrete Pipe Culvert
 RCBC=Reinforced Concrete Box Culvert
 NF= Non- Functional
 F= Functional
 NY= No Ditch / Yes Ditch

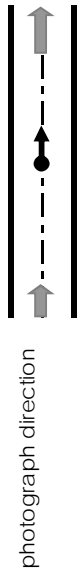
ROAD DRAINAGE FIELD SURVEY SHEET-2
Photographs

ROAD NAME : TAMPILONG ROAD	Road NO./ID : 28
PROVINCE NAME : LANAO DEL SUR	CITY : MARAWI
District Engineering Office : 1st DEOLNSO DEL SUR	<input type="checkbox"/> National Road <input type="checkbox"/> Provincial Road

Sheet No. of the day : (1/7)
Inspection Date :
Inspected by :
Checked by :

Road Link No. _____ Distance _____ km ~ _____ km

Photos	
SECTION	Section (0+000 m)





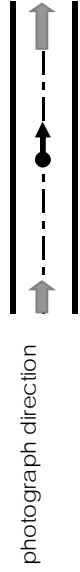
ROAD DRAINAGE FIELD SURVEY SHEET-2
Photographs

ROAD NAME :TAMPILONG ROAD	Road NO./ID : 28
PROVINCE NAME : LANAO DEL SUR	CITY : MARAWI
District Engineering Office :1st DEOLNSO DEL SUR	<input type="checkbox"/> National Road <input type="checkbox"/> Provincial Road

Sheet No. of the day	(2/7)
Inspection Date :	
Inspected by :	
Checked by :	

Road Link No. _____ Distance _____ km ~ _____ km

Photos		
SECTION	Section (0+100 m)	Section (0+100 m)



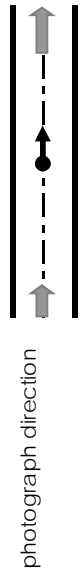
ROAD DRAINAGE FIELD SURVEY SHEET-2
Photographs

ROAD NAME : TAMPILONG ROAD	Road NO./ID : 28
PROVINCE NAME : LANAŌ DEL SUR	CITY : MARAWI
District Engineering Office : 1st DEOLNSO DEL SUR	<input type="checkbox"/> National Road <input type="checkbox"/> Provincial Road

Sheet No. of the day	(3/7)
Inspection Date :	
Inspected by :	
Checked by :	

Road Link No. _____ Distance _____ km ~ _____ km

Photos		Section (0+200 m)
SECTION	Section (0+200 m)	Section (0+200 m)



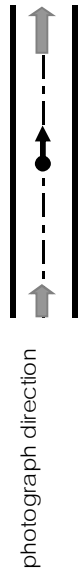
ROAD DRAINAGE FIELD SURVEY SHEET-2
Photographs

ROAD NAME : TAMPILONG ROAD	Road NO./ID : 28
PROVINCE NAME : LANAŌ DEL SUR	CITY : MARAWI
District Engineering Office : 1st DEOLNSO DEL SUR	<input type="checkbox"/> National Road <input type="checkbox"/> Provincial Road

Sheet No. of the day	(4/7)
Inspection Date :	
Inspected by :	
Checked by :	

Road Link No. _____ Distance _____ km ~ _____ km

Photos		Section (0+300 m)
SECTION	Section (0+300 m)	Section (0+300 m)




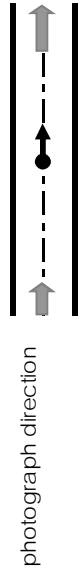
ROAD DRAINAGE FIELD SURVEY SHEET-2
Photographs

ROAD NAME : TAMPILONG ROAD	Road NO./ID : 28
PROVINCE NAME : LANA O DEL SUR	CITY : MARAWI
District Engineering Office : 1st DEOLNSO DEL SUR	<input type="checkbox"/> National Road <input type="checkbox"/> Provincial Road

Sheet No. of the day	(5/7)
Inspection Date :	
Inspected by :	
Checked by :	

Road Link No. _____ Distance _____ km ~ _____ km

Photos		
SECTION	Section (0+400 m)	Section (0+400 m)



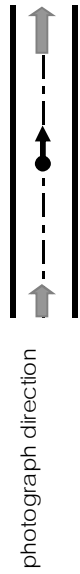
ROAD DRAINAGE FIELD SURVEY SHEET-2
Photographs

ROAD NAME : TAMPILONG ROAD	Road NO./ID : 28
PROVINCE NAME : LANA O DEL SUR	CITY : MARAWI
District Engineering Office : 1st DEOLNSO DEL SUR	<input type="checkbox"/> National Road <input type="checkbox"/> Provincial Road

Sheet No. of the day	(6/7)
Inspection Date :	
Inspected by :	
Checked by :	

Road Link No. _____ Distance _____ km ~ _____ km

Photos		Section (0+500 m)
SECTION	Section (0+500 m)	Section (0+500 m)



ROAD DRAINAGE FIELD SURVEY SHEET-2
Photographs

ROAD NAME :TAMPILONG ROAD	Road NO./ID : 28
PROVINCE NAME : LANAO DEL SUR	CITY : MARAWI
District Engineering Office :1st DEOLNSO DEL SUR	<input type="checkbox"/> National Road <input type="checkbox"/> Provincial Road

Sheet No. of the day	(7/7)
Inspection Date :	
Inspected by :	
Checked by :	

Road Link No. _____ Distance _____ km ~ _____ km

Photos	SECTION	Section (0+550 m)
	Section (0+550 m)	Section (0+550 m)

