

ROAD FIELD SURVEY SHEET-1
Drainage Condition Survey Form

Sheet No. of the: 1/3
Inspection Date:
Inspected by:
Checked by:

ROAD NAME: BITO-ROROGAGUS-GUIAMBA ROAD	Road NO./ID: ROAD No. 11
PROVINCE NAME: LANA DEL SUR	CITY/MUNICIPALITY: MARAWI CITY
District Engineering Office: 1st DEOLSENSO DEL SUR	<input type="checkbox"/> National Road <input type="checkbox"/> Provincial Road <input type="checkbox"/> City Road <input type="checkbox"/> Other, specify

Baranggay Name	BITO, MARAWI CITY					ROROGAGUS, MARAWI CITY				
Land Use										
Side Ditch (type)										
With or without	N	N	N	N	N	N	N	N	N	N
Size (m)	→	→	→	→	→	→	→	→	→	→
Water flow direction	→	→	→	→	→	→	→	→	→	→
Discharge location	→	→	→	→	→	→	→	→	→	→
Shoulder width, type										
Pavement	0+100	0+200	0+300	0+400	0+500	0+600	0+700	0+800	0+900	1+000
Width	→	→	→	→	→	→	→	→	→	→
Type										
Defects										
Shoulder width, type										
Side Ditch (type)										
With or without	N	N	N	N	N	N	N	N	N	N
Size (m)	→	→	→	→	→	→	→	→	→	→
Water flow direction	→	→	→	→	→	→	→	→	→	→
Discharge location	→	→	→	→	→	→	→	→	→	→

Legend: C = Concrete
 RCPC= Reinforced Concrete Pipe Culvert
 RCBC=Reinforced Concrete Box Culvert
 NF= Non- Functional
 F= Functional
 N/Y= No Ditch / Yes Ditch

ROAD FIELD SURVEY SHEET-2
Drainage Condition Survey Form

Sheet No. of the: 2/4	
Inspection Date:	
Inspected by:	
Checked by:	

ROAD NAME: BITO-ROROGAGUS-GUIAMBA ROAD	Road NO./ID: ROAD No. 11
PROVINCE NAME: LANA O DEL SUR	CITY/MUNICIPALITY: MARAWI CITY
District Engineering Office: 1st DEOLNSO DEL SUR	<input type="checkbox"/> National Road <input type="checkbox"/> Provincial Road <input type="checkbox"/> City Road <input type="checkbox"/> Other, specify

Baranggay Name		ROROGAGUS, MARAWI CITY									
Land Use											
Side Ditch (type)											
With or without Size (m)		N	N	N	N	N	N	N	N	N	N
Water flow direction		←	→	→	→	→	→	→	→	→	→
Discharge location						↑ BR←					
Shoulder width, type											
Pavement 1+000		1+100	1+200	1+300	1+400	1+500	1+600	1+700	1+800	1+900	2+0000
Width		←	←	←	←	←	←	←	←	←	←
Type											
Defects											
Shoulder width, type											
Side Ditch (type)											
With or without Size (m)		N	N	N	N	N	N	N	N	N	N
Water flow direction		←	→	→	→	→	→	→	→	→	→
Discharge location											

Legend: C = Concrete
 RCPC= Reinforced Concrete Pipe Culvert
 RCBC=Reinforced Concrete Box Culvert
 F= Functional
 N/= No Ditch / Yes Ditch
 RB= Bridge
 NF= Non- Functional

ROAD FIELD SURVEY SHEET-3
Drainage Condition Survey Form

Sheet No. of the: 3/4
Inspection Date:
Inspected by:
Checked by:

ROAD NAME: BITO-ROROGAGUS-GUIAMBA ROAD	Road NO./ID: ROAD No. 11
PROVINCE NAME: LANA O DEL SUR	CITY/MUNICIPALITY: MARANTAO/ MARAWI CITY
District Engineering Office: 1st DEOLNSO DEL SUR	<input type="checkbox"/> National Road <input type="checkbox"/> Provincial Road <input type="checkbox"/> City Road <input type="checkbox"/> Other, specify

Baranggay Name		GUJAMBA, MARAWI CITY									
Land Use											
Side Ditch (type)											
With or without	N	N	N	N	N	N	N	N	N	N	N
Size (m)	←	←	←	←	←	←	←	←	←	←	←
Water flow direction	→	→	→	→	→	→	→	→	→	→	→
Discharge location	BR										
Shoulder width, type											
Pavement	2+100	2+200	2+300	2+400	2+500	2+600	2+700	2+800	2+900	3+000	
Width											
Type											
Defects											
Shoulder width, type											
Side Ditch (type)											
With or without	N	N	N	N	N	N	N	N	N	N	N
Size (m)	←	←	←	←	←	←	←	←	←	←	←
Water flow direction	→	→	→	→	→	→	→	→	→	→	→
Discharge location	BR										

Legend: C = Concrete
 RCPC= Reinforced Concrete Pipe Culvert
 RCBC=Reinforced Concrete Box Culvert
 NF= Non- Functional
 F= Functional
 N/Y= No Ditch / Yes Ditch
 RB= Bridge

ROAD FIELD SURVEY SHEET-3
Drainage Condition Survey Form

ROAD NAME: BITO-ROROGAGUS-GUIAMBA ROAD	Road NO./ID: ROAD No. 11
PROVINCE NAME: LANA O DEL SUR	CITY/MUNICIPALITY: MARANTAO/ MARAWI CITY
District Engineering Office: 1st DEOLNSO DEL SUR	<input type="checkbox"/> National Road <input type="checkbox"/> Provincial Road <input type="checkbox"/> City Road <input type="checkbox"/> Other, specify

Sheet No. of the: 4/4
Inspection Date:
Inspected by:
Checked by:

Baranggay Name	GUJAMBA, MARAWI CITY										
Land Use											
Side Ditch (type)											
With or without											
Size (m)	N										
Water flow direction	←										
Discharge location											
Shoulder width, type											
Pavement	2+000	2+100	2+200	2+300	2+400	2+500	2+600	2+700	2+800	2+900	3+000
Width	↔										↔
Type											
Defects											
Shoulder width, type											
Side Ditch (type)											
With or without	N										
Size (m)											
Water flow direction	←										
Discharge location											
ROAD 11 END AT STATION (3+170)											

Legend: **C** = Concrete **RCBC**= Reinforced Concrete Pipe Culvert **RCBC**=Reinforced Concrete Box Culvert **F**= Functional
RCPC= Reinforced Concrete Pipe Culvert **NF**= Non- Functional **NY**= No Ditch / Yes Ditch

ROAD DRAINAGE FIELD SURVEY SHEET-2

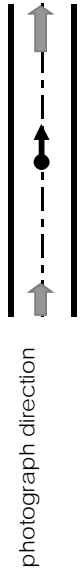
x

ROAD NAME : BITO- ROROGAGUS-GUIMBA R	Road NO./ID : 11
PROVINCE NAME :LANAO DEL SUR	CITY : MARAMI
District Engineering Office :	<input type="checkbox"/> National Road <input type="checkbox"/> Provincial Road

Sheet No. of the day	(1/33)
Inspection Date :	
Inspected by :	
Checked by :	

Road Link No. _____ Distance _____ km ~ _____ km

Photos	
SECTION	Section (0+000 m)



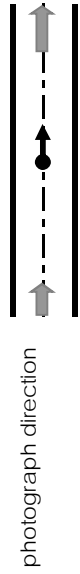
ROAD DRAINAGE FIELD SURVEY SHEET-2
Photographs

Sheet No. of the day	(2/33)
Inspection Date :	
Inspected by :	
Checked by :	

ROAD NAME : BITO- ROROGAGUS-GUIMBA R	Road NO./ID : 11
PROVINCE NAME :LANAO DEL SUR	CITY : MARAMI
District Engineering Office :	<input type="checkbox"/> National Road <input type="checkbox"/> Provincial Road

Road Link No. _____ Distance _____ km ~ _____ km

Photos		Section (0+100 m)
SECTION	Section (0+100 m)	Section (0+100 m)



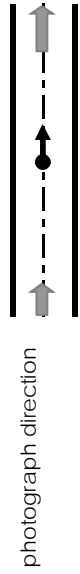
ROAD DRAINAGE FIELD SURVEY SHEET-2
Photographs

Sheet No. of the day	(3/33)
Inspection Date :	
Inspected by :	
Checked by :	

ROAD NAME : BITO- ROROGAGUS-GUIMBA R	Road NO./ID : 11
PROVINCE NAME :LANAO DEL SUR	CITY : MARAMI
District Engineering Office :	<input type="checkbox"/> National Road <input type="checkbox"/> Provincial Road

Road Link No. _____ Distance _____ km ~ _____ km

Photos		Section (0+200 m)
SECTION	Section (0+200 m)	Section (0+200 m)




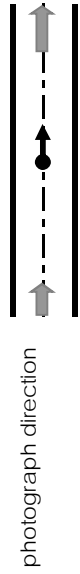
ROAD DRAINAGE FIELD SURVEY SHEET-2
Photographs

Sheet No. of the day	(4/33)
Inspection Date :	
Inspected by :	
Checked by :	

ROAD NAME : BITO- ROROGAGUS-GUIMBA R	Road NO./ID : 11
PROVINCE NAME :LANAO DEL SUR	CITY : MARAMI
District Engineering Office :	<input type="checkbox"/> National Road <input type="checkbox"/> Provincial Road

Road Link No. _____ Distance _____ km ~ _____ km

Photos		Section (0+300 m)
SECTION	Section (0+300 m)	Section (0+300 m)



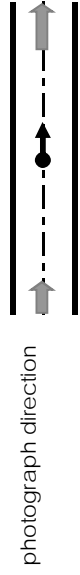
ROAD DRAINAGE FIELD SURVEY SHEET-2
Photographs

ROAD NAME : BITO- ROROGAGUS-GUIMBA R	Road NO./ID : 11
PROVINCE NAME :LANAO DEL SUR	CITY : MARAMI
District Engineering Office :	<input type="checkbox"/> National Road <input type="checkbox"/> Provincial Road

Sheet No. of the day	(5/33)
Inspection Date :	
Inspected by :	
Checked by :	

Road Link No. _____ Distance _____ km ~ _____ km

Photos	
SECTION	Section (0+400 m)




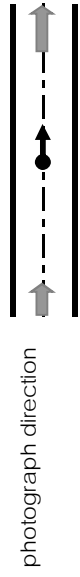
ROAD DRAINAGE FIELD SURVEY SHEET-2
Photographs

ROAD NAME : BITO- ROROGAGUS-GUIMBA R	Road NO./ID : 11
PROVINCE NAME :LANAO DEL SUR	CITY : MARAMI
District Engineering Office :	<input type="checkbox"/> National Road <input type="checkbox"/> Provincial Road

Sheet No. of the day	(6/33)
Inspection Date :	
Inspected by :	
Checked by :	

Road Link No. _____ Distance _____ km ~ _____ km

Photos		
SECTION	Section (0+500 m)	Section (0+500 m)



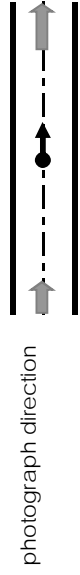
ROAD DRAINAGE FIELD SURVEY SHEET-2
Photographs

ROAD NAME : BITO- ROROGAGUS-GUIMBA R	Road NO./ID : 11
PROVINCE NAME :LANAO DEL SUR	CITY : MARAMI
District Engineering Office :	<input type="checkbox"/> National Road <input type="checkbox"/> Provincial Road

Sheet No. of the day	(7/33)
Inspection Date :	
Inspected by :	
Checked by :	

Road Link No. _____ Distance _____ km ~ _____ km

Photos		
SECTION	Section (0+600 m)	Section (0+600 m)



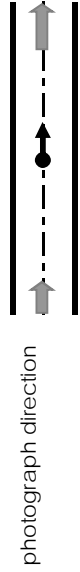
ROAD DRAINAGE FIELD SURVEY SHEET-2
Photographs

Sheet No. of the day	(8/33)
Inspection Date :	
Inspected by :	
Checked by :	

ROAD NAME : BITO- ROROGAGUS-GUIMBA R	Road NO./ID : 11
PROVINCE NAME :LANAO DEL SUR	CITY : MARAMI
District Engineering Office :	<input type="checkbox"/> National Road <input type="checkbox"/> Provincial Road

Road Link No. _____ Distance _____ km ~ _____ km

Photos		Section (0+700 m)
SECTION	Section (0+700 m)	Section (0+700 m)



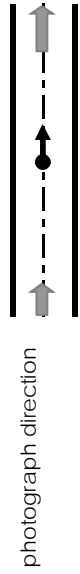
ROAD DRAINAGE FIELD SURVEY SHEET-2
Photographs

ROAD NAME : BITO- ROROGAGUS-GUIMBA R	Road NO./ID : 11
PROVINCE NAME :LANAO DEL SUR	CITY : MARAMI
District Engineering Office :	<input type="checkbox"/> National Road <input type="checkbox"/> Provincial Road

Sheet No. of the day	(9/33)
Inspection Date :	
Inspected by :	
Checked by :	

Road Link No. _____ Distance _____ km ~ _____ km

Photos		
SECTION	Section (0+800 m)	Section (0+800 m)



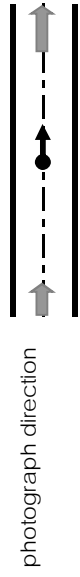
ROAD DRAINAGE FIELD SURVEY SHEET-2
Photographs

ROAD NAME : BITO- ROROGAGUS-GUIMBA R	Road NO./ID : 11
PROVINCE NAME :LANAO DEL SUR	CITY : MARAMI
District Engineering Office :	<input type="checkbox"/> National Road <input type="checkbox"/> Provincial Road

Sheet No. of the day	(10/33)
Inspection Date :	
Inspected by :	
Checked by :	

Road Link No. _____ Distance _____ km ~ _____ km

Photos		
SECTION	Section (0+900 m)	Section (0+900 m)



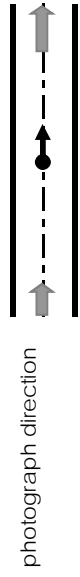
ROAD DRAINAGE FIELD SURVEY SHEET-2
Photographs

ROAD NAME : BITO- ROROGAGUS-GUIMBA R	Road NO./ID : 11
PROVINCE NAME :LANAO DEL SUR	CITY : MARAMI
District Engineering Office :	<input type="checkbox"/> National Road <input type="checkbox"/> Provincial Road

Sheet No. of the day	(11/33)
Inspection Date :	
Inspected by :	
Checked by :	

Road Link No. _____ Distance _____ km ~ _____ km

Photos		
SECTION	Section (1+000 m)	Section (1+000 m)



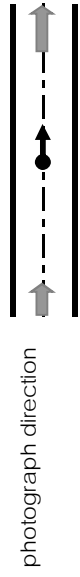
ROAD DRAINAGE FIELD SURVEY SHEET-2
Photographs

ROAD NAME : BITO- ROROGAGUS-GUIMBA R	Road NO./ID : 11
PROVINCE NAME :LANAO DEL SUR	CITY : MARAMI
District Engineering Office :	<input type="checkbox"/> National Road <input type="checkbox"/> Provincial Road

Sheet No. of the day	(12/33)
Inspection Date :	
Inspected by :	
Checked by :	

Road Link No. _____ Distance _____ km ~ _____ km

Photos		Section (1+100 m)
SECTION	Section (1+100 m)	Section (1+100 m)




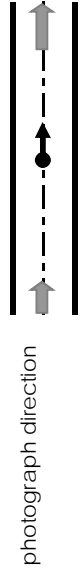
ROAD DRAINAGE FIELD SURVEY SHEET-2
Photographs

Sheet No. of the day	(13/33)
Inspection Date :	
Inspected by :	
Checked by :	

ROAD NAME : BITO- ROROGAGUS-GUIMBA R	Road NO./ID : 11
PROVINCE NAME :LANAO DEL SUR	CITY : MARAMI
District Engineering Office :	<input type="checkbox"/> National Road <input type="checkbox"/> Provincial Road

Road Link No. _____ Distance _____ km ~ _____ km

Photos		
SECTION	Section (1+200 m)	Section (1+200 m)



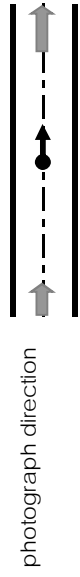
ROAD DRAINAGE FIELD SURVEY SHEET-2
Photographs

ROAD NAME : BITO- ROROGAGUS-GUIMBA R	Road NO./ID : 11
PROVINCE NAME :LANAO DEL SUR	CITY : MARAMI
District Engineering Office :	<input type="checkbox"/> National Road <input type="checkbox"/> Provincial Road

Sheet No. of the day	(14/33)
Inspection Date :	
Inspected by :	
Checked by :	

Road Link No. _____ Distance _____ km ~ _____ km

Photos		
SECTION	Section (1+300 m)	Section (1+300 m)



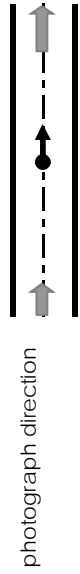
ROAD DRAINAGE FIELD SURVEY SHEET-2
Photographs

Sheet No. of the day	(15/33)
Inspection Date :	
Inspected by :	
Checked by :	

ROAD NAME : BITO- ROROGAGUS-GUIMBA R	Road NO./ID : 11
PROVINCE NAME :LANAO DEL SUR	CITY : MARAMI
District Engineering Office :	<input type="checkbox"/> National Road <input type="checkbox"/> Provincial Road

Road Link No. _____ Distance _____ km ~ _____ km

Photos		Section (1+400 m)
SECTION	Section (1+400 m)	Section (1+400 m)



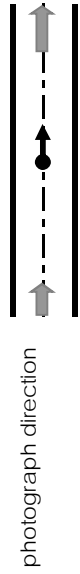
ROAD DRAINAGE FIELD SURVEY SHEET-2
Photographs

ROAD NAME : BITO- ROROGAGUS-GUIMBA R	Road NO./ID : 11
PROVINCE NAME :LANAO DEL SUR	CITY : MARAMI
District Engineering Office :	<input type="checkbox"/> National Road <input type="checkbox"/> Provincial Road

Sheet No. of the day	(16/33)
Inspection Date :	
Inspected by :	
Checked by :	

Road Link No. _____ Distance _____ km ~ _____ km

Photos		Section (1+500 m)
SECTION	Section (1+500 m)	Section (1+500 m)



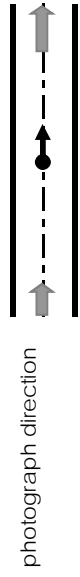
ROAD DRAINAGE FIELD SURVEY SHEET-2
Photographs

ROAD NAME : BITO- ROROGAGUS-GUIMBA R	Road NO./ID : 11
PROVINCE NAME :LANAO DEL SUR	CITY : MARAMI
District Engineering Office :	<input type="checkbox"/> National Road <input type="checkbox"/> Provincial Road

Sheet No. of the day	(17/33)
Inspection Date :	
Inspected by :	
Checked by :	

Road Link No. _____ Distance _____ km ~ _____ km

Photos		Section (1+600 m)
SECTION		Section (1+600 m)




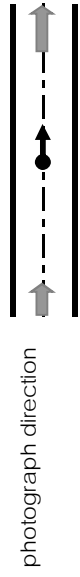
ROAD DRAINAGE FIELD SURVEY SHEET-2
Photographs

ROAD NAME : BITO- ROROGAGUS-GUIMBA R	Road NO./ID : 11
PROVINCE NAME :LANAO DEL SUR	CITY : MARAMI
District Engineering Office :	<input type="checkbox"/> National Road <input type="checkbox"/> Provincial Road

Sheet No. of the day	(18/33)
Inspection Date :	
Inspected by :	
Checked by :	

Road Link No. _____ Distance _____ km ~ _____ km

Photos		Section (1+700 m)
SECTION		Section (1+700 m)



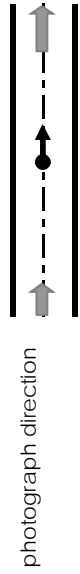
ROAD DRAINAGE FIELD SURVEY SHEET-2
Photographs

ROAD NAME : BITO- ROROGAGUS-GUIMBA R	Road NO./ID : 11
PROVINCE NAME :LANAO DEL SUR	CITY : MARAMI
District Engineering Office :	<input type="checkbox"/> National Road <input type="checkbox"/> Provincial Road

Sheet No. of the day	(19/33)
Inspection Date :	
Inspected by :	
Checked by :	

Road Link No. _____ Distance _____ km ~ _____ km

Photos		Section (1+800 m)
SECTION	Section (1+800 m)	Section (1+800 m)



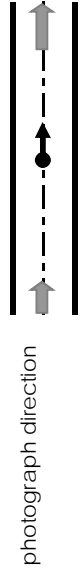
ROAD DRAINAGE FIELD SURVEY SHEET-2
Photographs

Sheet No. of the day	(20/33)
Inspection Date :	
Inspected by :	
Checked by :	

ROAD NAME : BITO- ROROGAGUS-GUIMBA R	Road NO./ID : 11
PROVINCE NAME :LANAO DEL SUR	CITY : MARAMI
District Engineering Office :	<input type="checkbox"/> National Road <input type="checkbox"/> Provincial Road

Road Link No. _____ Distance _____ km ~ _____ km

Photos		Section (1+900 m)
SECTION		Section (1+900 m)




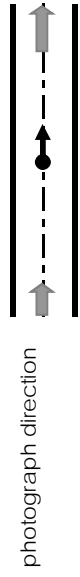
ROAD DRAINAGE FIELD SURVEY SHEET-2
Photographs

ROAD NAME : BITO- ROROGAGUS-GUIMBA R	Road NO./ID : 11
PROVINCE NAME :LANAO DEL SUR	CITY : MARAMI
District Engineering Office :	<input type="checkbox"/> National Road <input type="checkbox"/> Provincial Road

Sheet No. of the day	(21/33)
Inspection Date :	
Inspected by :	
Checked by :	

Road Link No. _____ Distance _____ km ~ _____ km

Photos		Section (2+000 m)
SECTION	Section (2+000 m)	Section (2+000 m)



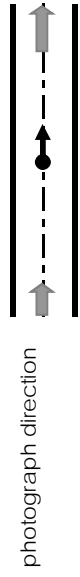
ROAD DRAINAGE FIELD SURVEY SHEET-2
Photographs

ROAD NAME : BITO- ROROGAGUS-GUIMBA R	Road NO./ID : 11
PROVINCE NAME :LANAO DEL SUR	CITY : MARAMI
District Engineering Office :	<input type="checkbox"/> National Road <input type="checkbox"/> Provincial Road

Sheet No. of the day	(22/33)
Inspection Date :	
Inspected by :	
Checked by :	

Road Link No. _____ Distance _____ km ~ _____ km

Photos		Section (2+100 m)
SECTION	Section (2+100 m)	Section (2+100 m)




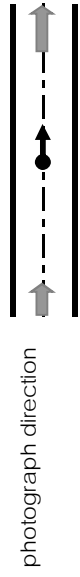
ROAD DRAINAGE FIELD SURVEY SHEET-2
Photographs

ROAD NAME : BITO- ROROGAGUS-GUIMBA R	Road NO./ID : 11
PROVINCE NAME :LANAO DEL SUR	CITY : MARAMI
District Engineering Office :	<input type="checkbox"/> National Road <input type="checkbox"/> Provincial Road

Sheet No. of the day	(23/33)
Inspection Date :	
Inspected by :	
Checked by :	

Road Link No. _____ Distance _____ km ~ _____ km

Photos		
SECTION	Section (2+155 m)	Section (2+155 m)



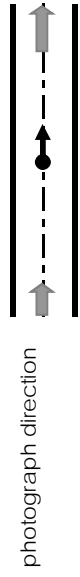
ROAD DRAINAGE FIELD SURVEY SHEET-2
Photographs

ROAD NAME : BITO- ROROGAGUS-GUIMBA R	Road NO./ID : 11
PROVINCE NAME :LANAO DEL SUR	CITY : MARAMI
District Engineering Office :	<input type="checkbox"/> National Road <input type="checkbox"/> Provincial Road

Sheet No. of the day	(24/33)
Inspection Date :	
Inspected by :	
Checked by :	

Road Link No. _____ Distance _____ km ~ _____ km

Photos	
SECTION	Section (2+200 m)



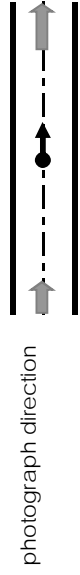
ROAD DRAINAGE FIELD SURVEY SHEET-2
Photographs

ROAD NAME : BITO- ROROGAGUS-GUIMBA R	Road NO./ID : 11
PROVINCE NAME :LANAO DEL SUR	CITY : MARAMI
District Engineering Office :	<input type="checkbox"/> National Road <input type="checkbox"/> Provincial Road

Sheet No. of the day	(25/33)
Inspection Date :	
Inspected by :	
Checked by :	

Road Link No. _____ Distance _____ km ~ _____ km

Photos		Section (2+300 m)
SECTION	Section (2+300 m)	Section (2+300 m)



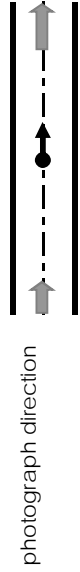
ROAD DRAINAGE FIELD SURVEY SHEET-2
Photographs

Sheet No. of the day	(26/33)
Inspection Date :	
Inspected by :	
Checked by :	

ROAD NAME : BITO- ROROGAGUS-GUIMBA R	Road NO./ID : 11
PROVINCE NAME :LANAO DEL SUR	CITY : MARAMI
District Engineering Office :	<input type="checkbox"/> National Road <input type="checkbox"/> Provincial Road

Road Link No. _____ Distance _____ km ~ _____ km

Photos	
SECTION	Section (2+400 m)



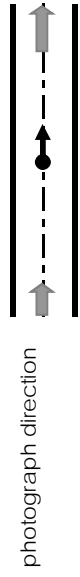
ROAD DRAINAGE FIELD SURVEY SHEET-2
Photographs

ROAD NAME : BITO- ROROGAGUS-GUIMBA R	Road NO./ID : 11
PROVINCE NAME :LANAO DEL SUR	CITY : MARAMI
District Engineering Office :	<input type="checkbox"/> National Road <input type="checkbox"/> Provincial Road

Sheet No. of the day	(27/33)
Inspection Date :	
Inspected by :	
Checked by :	

Road Link No. _____ Distance _____ km ~ _____ km

Photos		
SECTION	Section (2+500 m)	Section (2+500 m)



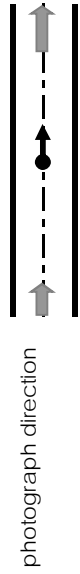
ROAD DRAINAGE FIELD SURVEY SHEET-2
Photographs

ROAD NAME : BITO- ROROGAGUS-GUIMBA R	Road NO./ID : 11
PROVINCE NAME :LANAO DEL SUR	CITY : MARAMI
District Engineering Office :	<input type="checkbox"/> National Road <input type="checkbox"/> Provincial Road

Sheet No. of the day	(28/33)
Inspection Date :	
Inspected by :	
Checked by :	

Road Link No. _____ Distance _____ km ~ _____ km

Photos		
SECTION	Section (2+600 m)	Section (2+600 m)



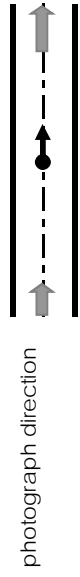
ROAD DRAINAGE FIELD SURVEY SHEET-2
Photographs

ROAD NAME : BITO- ROROGAGUS-GUIMBA R	Road NO./ID : 11
PROVINCE NAME :LANAO DEL SUR	CITY : MARAMI
District Engineering Office :	<input type="checkbox"/> National Road <input type="checkbox"/> Provincial Road

Sheet No. of the day : (29/33)
Inspection Date :
Inspected by :
Checked by :

Road Link No. _____ Distance _____ km ~ _____ km

Photos		Section (2+700 m)
SECTION	Section (2+700 m)	Section (2+700 m)



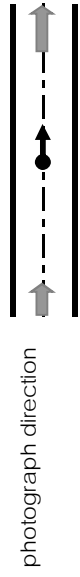
ROAD DRAINAGE FIELD SURVEY SHEET-2
Photographs

ROAD NAME : BITO- ROROGAGUS-GUIMBA R	Road NO./ID : 11
PROVINCE NAME :LANAO DEL SUR	CITY : MARAMI
District Engineering Office :	<input type="checkbox"/> National Road <input type="checkbox"/> Provincial Road

Sheet No. of the day	(30/33)
Inspection Date :	
Inspected by :	
Checked by :	

Road Link No. _____ Distance _____ km ~ _____ km

Photos		Section (2+800 m)
SECTION	Section (2+800 m)	Section (2+800 m)



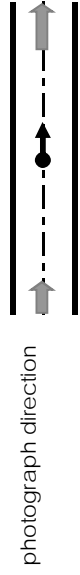
ROAD DRAINAGE FIELD SURVEY SHEET-2
Photographs

ROAD NAME : BITO- ROROGAGUS-GUIMBA R	Road NO./ID : 11
PROVINCE NAME :LANAO DEL SUR	CITY : MARAMI
District Engineering Office :	<input type="checkbox"/> National Road <input type="checkbox"/> Provincial Road

Sheet No. of the day	(31/33)
Inspection Date :	
Inspected by :	
Checked by :	

Road Link No. _____ Distance _____ km ~ _____ km

Photos		Section (2+900 m)
SECTION	Section (2+900 m)	Section (2+900 m)



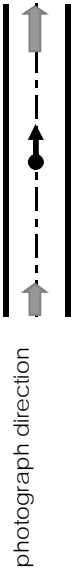
ROAD DRAINAGE FIELD SURVEY SHEET-2
Photographs

ROAD NAME : BITO- ROROGAGUS-GUIMBA R	Road NO./ID : 11
PROVINCE NAME :LANAO DEL SUR	CITY : MARAMI
District Engineering Office :	<input type="checkbox"/> National Road <input type="checkbox"/> Provincial Road

Sheet No. of the day : (32/33)
Inspection Date :
Inspected by :
Checked by :

Road Link No. _____ Distance _____ km ~ _____ km

Photos		Section (3+000 m)
SECTION	Section (3+000 m)	Section (3+000 m)



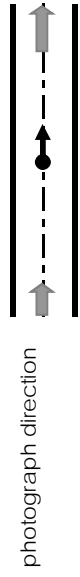
ROAD DRAINAGE FIELD SURVEY SHEET-2
Photographs

ROAD NAME : BITO- ROROGAGUS-GUIMBA R	Road NO./ID : 11
PROVINCE NAME :LANAO DEL SUR	CITY : MARAMI
District Engineering Office :	<input type="checkbox"/> National Road <input type="checkbox"/> Provincial Road

Sheet No. of the day	(33/33)
Inspection Date :	
Inspected by :	
Checked by :	

Road Link No. _____ Distance _____ km ~ _____ km

Photos		Section (3+100 m)
SECTION		Section (3+100 m)



ROAD FIELD SURVEY SHEET-1
Drainage Condition Survey Form

Sheet No. of the: 1/1 R12
Inspection Date:
Inspected by:
Checked by:

ROAD NAME: GMA TERMINAL ACCESS ROAD (CAPITOL-GMA TERMINAL/BIN ABUHALIB ST.) PROVINCE NAME: LANA DEL SUR District Engineering Office: 1st DEOLSENSO DEL SUR	Road NO./ID: ROAD No. 12 CITY/MUNICIPALITY: MARAWI CITY <input type="checkbox"/> National Road <input type="checkbox"/> Provincial Road <input type="checkbox"/> City Road <input type="checkbox"/> Other, specify
--	--

Baranggay Name	POBLACION MARAWI CITY									
Land Use										
Side Ditch (type)										
With or without Size (m)	N	N	N	N	N	N	N	N	N	N
Water flow direction	→	→	→	→	→	→	→	→	→	→
Discharge location										
Shoulder width, type										
Pavement 0+000	→	→	→	→	→	→	→	→	→	→
Width	0+100	0+200	0+300	0+400	0+500	0+600				
Type										
Defects										
Shoulder width, type										
Side Ditch (type)										
With or without Size (m)	N	N	N	N	N	N	N	N	N	N
Water flow direction	→	→	→	→	→	→	→	→	→	→
Discharge location										

ROAD 12 END AT STATION 0+592

Legend: C = Concrete RCPC= Reinforced Concrete Pipe Culvert F= Functional
 RCBC= Reinforced Concrete Box Culvert NF= Non- Functional NY= No Ditch / Yes Ditch

ROAD DRAINAGE FIELD SURVEY SHEET-2

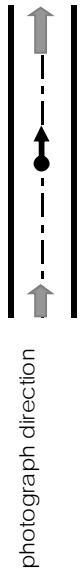
Photographs

ROAD NAME : GWA TERMINAL ACCESS ROAD (CARITOL-GWA TERMINAL/BIN ABUTALIB ST.)	Road NO./ID : 12
PROVINCE NAME :LANAO DEL SURE	CITY :MARAWI
District Engineering Office :1st DEOLNSO DEL SUR	<input type="checkbox"/> National Road <input type="checkbox"/> Provincial Road

Sheet No. of the day (1 / 7)
Inspection Date :
Inspected by :
Checked by :

Road Link No. _____ Distance _____ km ~ _____ km

Photos		Section (0+000 m)
SECTION	Section (0+000 m)	Section (0+000 m)



ROAD DRAINAGE FIELD SURVEY SHEET-2

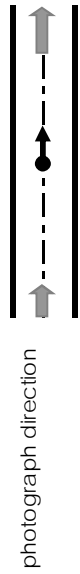
Photographs

ROAD NAME : GWA TERMINAL ACCESS ROAD (CAPITOL GWA TERMINAL/BIN ABUJALIB ST.)	Road NO./ID : 12
PROVINCE NAME :LANAO DEL SURE	CITY :MARAWI
District Engineering Office :1st DEOLNSO DEL SUR	<input type="checkbox"/> National Road <input type="checkbox"/> Provincial Road

Sheet No. of the day	(2 / 7)
Inspection Date :	
Inspected by :	
Checked by :	

Road Link No. _____ Distance _____ km ~ _____ km

Photos		
SECTION	Section (0+100 m)	Section (0+100 m)



ROAD DRAINAGE FIELD SURVEY SHEET-2

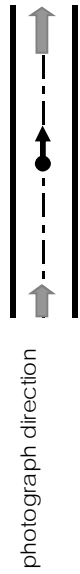
Photographs

ROAD NAME : GWA TERMINAL ACCESS ROAD (CAPITOL COMA TERMINAL/BIN ABUTALIB ST.)	Road NO./ID : 12
PROVINCE NAME :LANAO DEL SURE	CITY :MARAWI
District Engineering Office :1st DEOLNSO DEL SUR	<input type="checkbox"/> National Road <input type="checkbox"/> Provincial Road

Sheet No. of the day : (3 / 7)
Inspection Date :
Inspected by :
Checked by :

Road Link No. _____ Distance _____ km ~ _____ km

Photos		
SECTION	Section (0+200 m)	Section (0+200 m)



ROAD DRAINAGE FIELD SURVEY SHEET-2

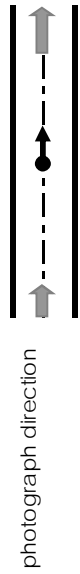
Photographs

ROAD NAME : GWA TERMINAL ACCESS ROAD (CAPITOL CIMA TERMINAL/BIN ABUJALIB ST.)	Road NO./ID : 12
PROVINCE NAME :LANAO DEL SURE	CITY :MARAWI
District Engineering Office :1st DEOLNSO DEL SUR	<input type="checkbox"/> National Road <input type="checkbox"/> Provincial Road

Sheet No. of the day	(4 / 7)
Inspection Date :	
Inspected by :	
Checked by :	

Road Link No. _____ Distance _____ km ~ _____ km

Photos		Section (0+300 m)
SECTION	Section (0+300 m)	Section (0+300 m)



ROAD DRAINAGE FIELD SURVEY SHEET-2

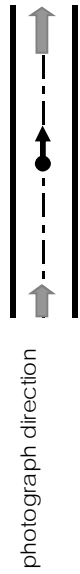
Photographs

ROAD NAME : GWA TERMINAL ACCESS ROAD (CAPITOL GWA TERMINAL/BIN ABUJALIB ST.)	Road NO./ID : 12
PROVINCE NAME :LANAO DEL SURE	CITY :MARAWI
District Engineering Office :1st DEOLNSO DEL SUR	<input type="checkbox"/> National Road <input type="checkbox"/> Provincial Road

Sheet No. of the day : (5 / 7)
Inspection Date :
Inspected by :
Checked by :

Road Link No. _____ Distance _____ km ~ _____ km

Photos		
SECTION	Section (0+400 m)	Section (0+400 m)



ROAD DRAINAGE FIELD SURVEY SHEET-2

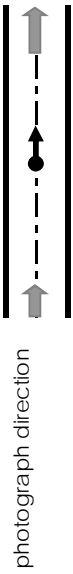
Photographs

ROAD NAME : GWA TERMINAL ACCESS ROAD (CAPITOL GWA TERMINAL/BIN ABUJALIB ST.)	Road NO./ID : 12
PROVINCE NAME :LANAO DEL SURE	CITY :MARAWI
District Engineering Office :1st DEOLNSO DEL SUR	<input type="checkbox"/> National Road <input type="checkbox"/> Provincial Road

Sheet No. of the day : (6 / 7)
Inspection Date :
Inspected by :
Checked by :

Road Link No. _____ Distance _____ km ~ _____ km

Photos		Section (0+500 m)
SECTION	Section (0+500 m)	Section (0+500 m)



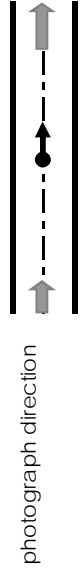
ROAD DRAINAGE FIELD SURVEY SHEET-2
Photographs

ROAD NAME : GWA TERMINAL ACCESS ROAD (CAPITOL GWA TERMINAL/BIN ABUJALIB ST.)	Road NO./ID : 12
PROVINCE NAME :LANAO DEL SURE	CITY :MARAWI
District Engineering Office :1st DEOLNSO DEL SUR	<input type="checkbox"/> National Road <input type="checkbox"/> Provincial Road

Sheet No. of the day : (7 / 7)
Inspection Date :
Inspected by :
Checked by :

Road Link No. _____ Distance _____ km ~ _____ km

Photos		
SECTION	Section (0+600 m)	Section (0+600 m)



ROAD FIELD SURVEY SHEET-1
Drainage Condition Survey Form

Sheet No. of the: 1/2
Inspected Date:
Inspected by:
Checked by:

ROAD NAME: RANTI-AN ROAD	Road NO./ID: ROAD No. 13
PROVINCE NAME: LANA DEL SUR	CITY/MUNICIPALITY: PIAGAPO
District Engineering Office: 1st DEOLNSO DEL SUR	<input type="checkbox"/> National Road <input type="checkbox"/> Provincial Road <input type="checkbox"/> City Road <input type="checkbox"/> Other, specify

Baranggay Name	RANTI-AN									
Land Use										
Side Ditch (type)										
With or without Size (m)	N	N	N	N	N	N	N	N	N	N
Water flow direction	←	→	→	→	→	→	→	→	→	→
Discharge location										
Shoulder width, type										
Pavement Width	0+100	0+200	0+300	0+400	0+500	0+600	0+700	0+800	0+900	1+000
Type										
Defects										
Shoulder width, type										
Side Ditch (type)										
With or without Size (m)	N	N	N	N	N	N	N	N	N	N
Water flow direction	←	→	→	→	→	→	→	→	→	→
Discharge location										

Legend: C = Concrete
 RCPC= Reinforced Concrete Pipe Culvert
 RCBC=Reinforced Concrete Box Culvert
 NF= Non- Functional
 F= Functional
 N/M= No Ditch / Yes Ditch
 BR=Bridge

ROAD FIELD SURVEY SHEET-2
Drainage Condition Survey Form

Sheet No. of the: 2/2	
Inspection Date:	
Inspected by:	
Checked by:	

ROAD NAME: RANTI-AN ROAD	Road NO./ID: ROAD No. 13
PROVINCE NAME: LANA O DEL SUR	CITY/MUNICIPALITY: PIAGAPO
District Engineering Office: 1st DEOLNSO DEL SUR	<input type="checkbox"/> National Road <input type="checkbox"/> Provincial Road <input type="checkbox"/> City Road <input type="checkbox"/> Other, specify

Baranggay Name		ROROGAGUS, MARAWI CITY									
Land Use											
Side Ditch (type)											
With or without Size (m)	N	N	N	N	N	N	N	N	N	N	N
Water flow direction	←	←	←	←	←	←	←	←	←	←	←
Discharge location											
Shoulder width, type	1+1000	1+2000	1+3000								
Pavement Width	1+000	1+2000	1+3000								
Type											
Defects											
Shoulder width, type											
Side Ditch (type)											
With or without Size (m)	N	N	N	N	N	N	N	N	N	N	N
Water flow direction	←	←	←	←	←	←	←	←	←	←	←
Discharge location											

ROAD 13 END AT STATION 1+250

Legend: C = Concrete RCPC= Reinforced Concrete Pipe Culvert RCBC=Reinforced Concrete Box Culvert F= Functional
 NF= Non- Functional NY= No Ditch / Yes Ditch

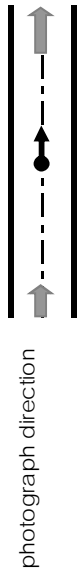
ROAD DRAINAGE FIELD SURVEY SHEET-2
Photographs

ROAD NAME: RANTIAN-BOBO ROAD	Road NO./ID : 13
PROVINCE NAME : LANA O DEL SUR	MUNICIPALITY : PIAGAPO
District Engineering Office : 1st DEOLNSO DEL SUR	<input type="checkbox"/> National Road <input type="checkbox"/> Provincial Road

Sheet No. of the day (1/17)
Inspection Date :
Inspected by :
Checked by :

Road Link No. _____ Distance _____ km ~ _____ km

Photos		Section (0+000 m)
SECTION	Section (0+000 m)	Section (0+000 m)



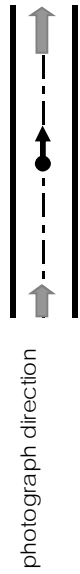
ROAD DRAINAGE FIELD SURVEY SHEET-2
Photographs

ROAD NAME: RANTIAN-BOBO ROAD	Road NO./ID : 13
PROVINCE NAME : LANAO DEL SUR	MUNICIPALITY : PIAGAPO
District Engineering Office : 1st DEOLNSO DEL SUR	<input type="checkbox"/> National Road <input type="checkbox"/> Provincial Road

Sheet No. of the day	(2/17)
Inspection Date :	
Inspected by :	
Checked by :	

Road Link No. _____ Distance _____ km ~ _____ km

Photos		Section (0+100 m)
SECTION	Section (0+100 m)	Section (0+100 m)




Reference No.:-

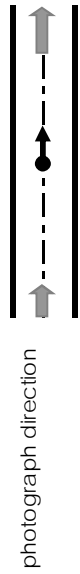
ROAD DRAINAGE FIELD SURVEY SHEET-2
Photographs

ROAD NAME: RANTIAN-BOBO ROAD	Road NO./ID : 13
PROVINCE NAME : LANA O DEL SUR	MUNICIPALITY : PIAGAPO
District Engineering Office : 1st DEOLNSO DEL SUR	<input type="checkbox"/> National Road <input type="checkbox"/> Provincial Road

Sheet No. of the day	(3/17)
Inspection Date :	
Inspected by :	
Checked by :	

Road Link No. _____ Distance _____ km ~ _____ km

Photos		
SECTION	Section (0+200 m)	Section (0+200 m)



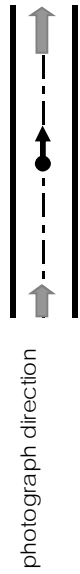
ROAD DRAINAGE FIELD SURVEY SHEET-2
Photographs

ROAD NAME: RANTIAN-BOBO ROAD	Road NO./ID : 13
PROVINCE NAME : LANA O DEL SUR	MUNICIPALITY : PIAGAPO
District Engineering Office : 1st DEOLNSO DEL SUR	<input type="checkbox"/> National Road <input type="checkbox"/> Provincial Road

Sheet No. of the day	(4/17)
Inspection Date :	
Inspected by :	
Checked by :	

Road Link No. _____ Distance _____ km ~ _____ km

Photos		Section (0+300 m)
SECTION	Section (0+300 m)	Section (0+300 m)



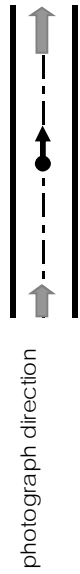
ROAD DRAINAGE FIELD SURVEY SHEET-2
Photographs

ROAD NAME: RANTIAN-BOBO ROAD	Road NO./ID : 13
PROVINCE NAME : LANAO DEL SUR	MUNICIPALITY : PIAGAPO
<input type="checkbox"/> National Road	<input type="checkbox"/> Provincial Road
<small>District Engineering Office : 1st DEOLNSO DEL SUR</small>	

Sheet No. of the day : (5/17)
Inspection Date :
Inspected by :
Checked by :

Road Link No. _____ Distance _____ km ~ _____ km

Photos		Section (0+354 m)
SECTION	Section (0+354 m)	Section (0+354 m)



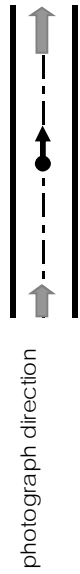
ROAD DRAINAGE FIELD SURVEY SHEET-2
Photographs

ROAD NAME: RANTIAN-BOBO ROAD	Road NO./ID : 13
PROVINCE NAME : LANAO DEL SUR	MUNICIPALITY : PIAGAPO
District Engineering Office : 1st DEOLNSO DEL SUR	<input type="checkbox"/> National Road <input type="checkbox"/> Provincial Road

Sheet No. of the day	(6/17)
Inspection Date :	
Inspected by :	
Checked by :	

Road Link No. _____ Distance _____ km ~ _____ km

Photos		Section (0+400 m)
SECTION	Section (0+400 m)	Section (0+400 m)



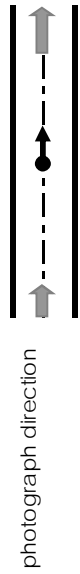
ROAD DRAINAGE FIELD SURVEY SHEET-2
Photographs

ROAD NAME: RANTIAN-BOBO ROAD	Road NO./ID : 13
PROVINCE NAME : LANAO DEL SUR	MUNICIPALITY : PIAGAPO
District Engineering Office : 1st DEOLNSO DEL SUR	<input type="checkbox"/> National Road <input type="checkbox"/> Provincial Road

Sheet No. of the day	(7/17)
Inspection Date :	
Inspected by :	
Checked by :	

Road Link No. _____ Distance _____ km ~ _____ km

Photos		Section (0+500 m)
SECTION	Section (0+500 m)	Section (0+500 m)



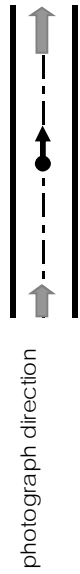
ROAD DRAINAGE FIELD SURVEY SHEET-2
Photographs

ROAD NAME: RANTIAN-BOBO ROAD	Road NO./ID : 13
PROVINCE NAME : LANAO DEL SUR	MUNICIPALITY : PIAGAPO
District Engineering Office : 1st DEOLNSO DEL SUR	<input type="checkbox"/> National Road <input type="checkbox"/> Provincial Road

Sheet No. of the day : (8/17)
Inspection Date :
Inspected by :
Checked by :

Road Link No. _____ Distance _____ km ~ _____ km

Photos		
SECTION	Section (0+600 m)	Section (0+600 m)



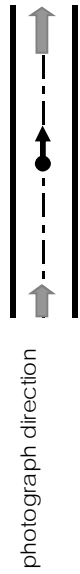
ROAD DRAINAGE FIELD SURVEY SHEET-2
Photographs

ROAD NAME: RANTIAN-BOBO ROAD	Road NO./ID : 13
PROVINCE NAME : LANAO DEL SUR	MUNICIPALITY : PIAGAPO
District Engineering Office : 1st DEOLNSO DEL SUR	<input type="checkbox"/> National Road <input type="checkbox"/> Provincial Road

Sheet No. of the day	(9/17)
Inspection Date :	
Inspected by :	
Checked by :	

Road Link No. _____ Distance _____ km ~ _____ km

Photos		Section (0+645 m)
SECTION		Section (0+645 m)



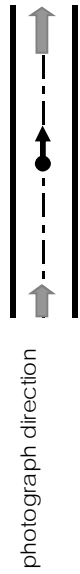
ROAD DRAINAGE FIELD SURVEY SHEET-2
Photographs

ROAD NAME: RANTIAN-BOBO ROAD	Road NO./ID : 13
PROVINCE NAME : LANAO DEL SUR	MUNICIPALITY : PIAGAPO
District Engineering Office : 1st DEOLNSO DEL SUR	<input type="checkbox"/> National Road <input type="checkbox"/> Provincial Road

Sheet No. of the day	(10/17)
Inspection Date :	
Inspected by :	
Checked by :	

Road Link No. _____ Distance _____ km ~ _____ km

Photos	
SECTION	Section (0+700 m)



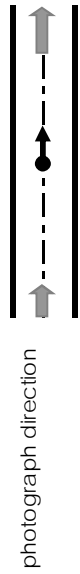
ROAD DRAINAGE FIELD SURVEY SHEET-2
Photographs

ROAD NAME: RANTIAN-BOBO ROAD	Road NO./ID : 13
PROVINCE NAME : LANA O DEL SUR	MUNICIPALITY : PIAGAPO
District Engineering Office : 1st DEOLNSO DEL SUR	<input type="checkbox"/> National Road <input type="checkbox"/> Provincial Road

Sheet No. of the day	(11/17)
Inspection Date :	
Inspected by :	
Checked by :	

Road Link No. _____ Distance _____ km ~ _____ km

Photos		Section (0+800 m)
SECTION	Section (0+800 m)	Section (0+800 m)



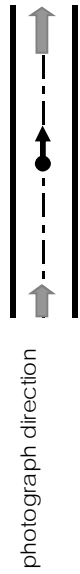
ROAD DRAINAGE FIELD SURVEY SHEET-2
Photographs

ROAD NAME: RANTIAN-BOBO ROAD	Road NO./ID : 13
PROVINCE NAME : LANA O DEL SUR	MUNICIPALITY : PIAGAPO
District Engineering Office : 1st DEOLNSO DEL SUR	<input type="checkbox"/> National Road <input type="checkbox"/> Provincial Road

Sheet No. of the day	(12/17)
Inspection Date :	
Inspected by :	
Checked by :	

Road Link No. _____ Distance _____ km ~ _____ km

Photos		Section (0+895 m)
SECTION	Section (0+895 m)	Section (0+895 m)



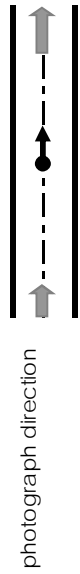
ROAD DRAINAGE FIELD SURVEY SHEET-2
Photographs

ROAD NAME: RANTIAN-BOBO ROAD	Road NO./ID : 13
PROVINCE NAME : LANAO DEL SUR	MUNICIPALITY : PIAGAPO
District Engineering Office : 1st DEOLNSO DEL SUR	<input type="checkbox"/> National Road <input type="checkbox"/> Provincial Road

Sheet No. of the day	(13/17)
Inspection Date :	
Inspected by :	
Checked by :	

Road Link No. _____ Distance _____ km ~ _____ km

Photos		Section (0+900 m)
SECTION	Section (0+900 m)	Section (0+900 m)




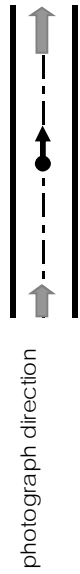
ROAD DRAINAGE FIELD SURVEY SHEET-2
Photographs

ROAD NAME: RANTIAN-BOBO ROAD	Road NO./ID : 13
PROVINCE NAME : LANA O DEL SUR	MUNICIPALITY : PIAGAPO
District Engineering Office : 1st DEOLNSO DEL SUR	<input type="checkbox"/> National Road <input type="checkbox"/> Provincial Road

Sheet No. of the day	(14/17)
Inspection Date :	
Inspected by :	
Checked by :	

Road Link No. _____ Distance _____ km ~ _____ km

Photos		Section (1+000 m)
SECTION	Section (1+000 m)	Section (1+000 m)





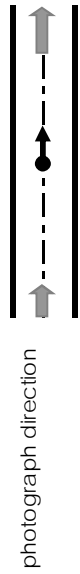
ROAD DRAINAGE FIELD SURVEY SHEET-2
Photographs

ROAD NAME: RANTIAN-BOBO ROAD	Road NO./ID : 13
PROVINCE NAME : LANAO DEL SUR	MUNICIPALITY : PIAGAPO
District Engineering Office : 1st DEOLNSO DEL SUR	<input type="checkbox"/> National Road <input type="checkbox"/> Provincial Road

Sheet No. of the day	(15/17)
Inspection Date :	
Inspected by :	
Checked by :	

Road Link No. _____ Distance _____ km ~ _____ km

Photos	
	
SECTION	Section (1+200 m)



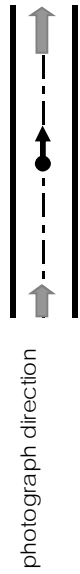
ROAD DRAINAGE FIELD SURVEY SHEET-2
Photographs

ROAD NAME: RANTIAN-BOBO ROAD	Road NO./ID : 13
PROVINCE NAME : LANAO DEL SUR	MUNICIPALITY : PIAGAPO
District Engineering Office : 1st DEOLNSO DEL SUR	<input type="checkbox"/> National Road <input type="checkbox"/> Provincial Road

Sheet No. of the day	(16/17)
Inspection Date :	
Inspected by :	
Checked by :	

Road Link No. _____ Distance _____ km ~ _____ km

Photos		
SECTION	Section (1+300 m)	Section (1+300 m)



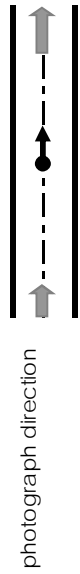
ROAD DRAINAGE FIELD SURVEY SHEET-2
Photographs

ROAD NAME: RANTIAN-BOBO ROAD	Road NO./ID : 13
PROVINCE NAME : LANA O DEL SUR	MUNICIPALITY : PIAGAPO
<input type="checkbox"/> National Road	<input type="checkbox"/> Provincial Road
<small>District Engineering Office : 1st DEOLNSO DEL SUR</small>	

Sheet No. of the day (17/17)
Inspection Date :
Inspected by :
Checked by :

Road Link No. _____ Distance _____ km ~ _____ km

Photos		Section (1+250 m)
SECTION	Section (1+250 m)	Section (1+250 m)



ROAD FIELD SURVEY SHEET-1
Drainage Condition Survey Form

Sheet No. of the: 1/2	
Inspected Date:	
Inspected by:	
Checked by:	

ROAD NAME: RANTI-AN - PALING ROAD	Road NO./ID: ROAD No. 14
PROVINCE NAME: LANA O DEL SUR	CITY/MUNICIPALITY: MARAWI CITY
District Engineering Office: 1st DEOLSENSO DEL SUR	<input type="checkbox"/> National Road <input type="checkbox"/> Provincial Road <input type="checkbox"/> City Road <input type="checkbox"/> Other, specify

Baranggay Name		PALING												
Land Use														
Side Ditch (type)														
With or without Size (m)	N	N	N	N	N	N	N	N	N	N	N	N	N	N
Water flow direction Discharge location	→	→	→	→	→	→	→	→	→	→	→	→	→	→
Shoulder width, type														
Pavement Width	0+100	0+200	0+300	0+400	0+500	0+600	0+700	0+800	0+900	0+1000				
Type														
Defects														
Shoulder width, type														
Side Ditch (type)														
With or without Size (m)	N	N	N	N	N	N	N	N	N	N	N	N	N	N
Water flow direction Discharge location	→	→	→	→	→	→	→	→	→	→	→	→	→	→

Legend: C = Concrete
RCPC= Reinforced Concrete Pipe Culvert
RCBC=Reinforced Concrete Box Culvert
NF= Non- Functional
F= Functional
N/Y= No Ditch / Yes Ditch

ROAD FIELD SURVEY SHEET-2
Drainage Condition Survey Form

Sheet No. of the: 2/2	
Inspection Date:	
Inspected by:	
Checked by:	

ROAD NAME: RANTI-AN - PALING ROAD	Road NO./ID: ROAD No. 14
PROVINCE NAME: LANA O DEL SUR	CITY/MUNICIPALITY: PIAGAPO
District Engineering Office: 1st DEOLNSO DEL SUR	<input type="checkbox"/> National Road <input type="checkbox"/> Provincial Road <input type="checkbox"/> City Road <input type="checkbox"/> Other, specify

Baranggay Name		ROROGAGUS, MARAWI CITY									
Land Use											
Side Ditch (type)											
With or without Size (m)	N										
Water flow direction	←										
Discharge location											
Shoulder width, type											
Pavement 1+000	1+1000										
Width	1+200										
Type											
Defects											
Shoulder width, type											
Side Ditch (type)											
With or without Size (m)	N										
Water flow direction	←										
Discharge location											

ROAD 14 END AT STATION 1+160

Legend: C = Concrete
 RCPC= Reinforced Concrete Pipe Culvert
 RCBC= Reinforced Concrete Box Culvert
 F= Functional
 N/= No Ditch / Yes Ditch
 RB= Bridge

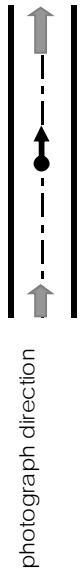
ROAD DRAINAGE FIELD SURVEY SHEET-2
Photographs

ROAD NAME : RANTIAN-PALING ROAD	Road NO./ID : 14
PROVINCE NAME : LANAO DEL SUR	MUNICIPALITY : PIAGAPO
District Engineering Office : 1st DEOLNSO DEL SUR	<input type="checkbox"/> National Road <input type="checkbox"/> Provincial Road

Sheet No. of the day : (1/13)
Inspection Date :
Inspected by :
Checked by :

Road Link No. _____ Distance _____ km ~ _____ km

Photos		Section (0+000 m)
SECTION	Section (0+000 m)	Section (0+000 m)



Reference No. _____

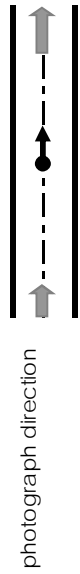
ROAD DRAINAGE FIELD SURVEY SHEET-2
Photographs

ROAD NAME : RANITIAN-PALING ROAD	Road NO./ID : 14
PROVINCE NAME : LANA O DEL SUR	MUNICIPALITY : PIAGAPO
District Engineering Office : 1st DEOLNSO DEL SUR	<input type="checkbox"/> National Road <input type="checkbox"/> Provincial Road

Sheet No. of the day : (2/13)
Inspection Date :
Inspected by :
Checked by :

Road Link No. _____ Distance _____ km ~ _____ km

Photos		Section (0+100 m)
SECTION	Section (0+100 m)	Section (0+100 m)



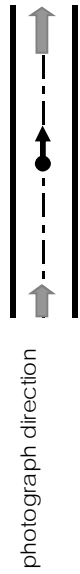
ROAD DRAINAGE FIELD SURVEY SHEET-2
Photographs

ROAD NAME : RANITIAN-PALING ROAD	Road NO./ID : 14
PROVINCE NAME : LANA'O DEL SUR	MUNICIPALITY : PIAGAPO
District Engineering Office : 1st DEOLNSO DEL SUR	<input type="checkbox"/> National Road <input type="checkbox"/> Provincial Road

Sheet No. of the day	(3/13)
Inspection Date :	
Inspected by :	
Checked by :	

Road Link No. _____ Distance _____ km ~ _____ km

Photos		Section (0+200 m)
SECTION	Section (0+200 m)	Section (0+200 m)



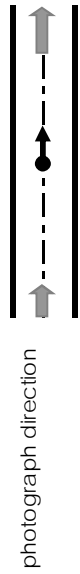
ROAD DRAINAGE FIELD SURVEY SHEET-2
Photographs

ROAD NAME : RANITIAN-PALING ROAD	Road NO./ID : 14
PROVINCE NAME : LANAO DEL SUR	MUNICIPALITY : PIAGAPO
District Engineering Office : 1st DEOLNSO DEL SUR	<input type="checkbox"/> National Road <input type="checkbox"/> Provincial Road

Sheet No. of the day (4/13)
Inspection Date :
Inspected by :
Checked by :

Road Link No. _____ Distance _____ km ~ _____ km

Photos		
SECTION	Section (0+300 m)	Section (0+300 m)




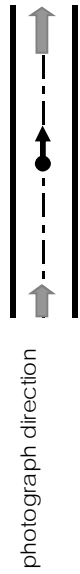
ROAD DRAINAGE FIELD SURVEY SHEET-2
Photographs

ROAD NAME : RANITIAN-PALING ROAD	Road NO./ID : 14
PROVINCE NAME : LANA O DEL SUR	MUNICIPALITY : PIAGAPO
District Engineering Office : 1st DEOLNSO DEL SUR	<input type="checkbox"/> National Road <input type="checkbox"/> Provincial Road

Sheet No. of the day	(5/13)
Inspection Date :	
Inspected by :	
Checked by :	

Road Link No. _____ Distance _____ km ~ _____ km

Photos		Section (0+400 m)
SECTION	Section (0+400 m)	Section (0+400 m)




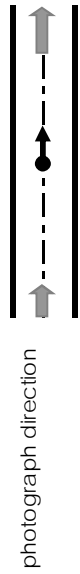
ROAD DRAINAGE FIELD SURVEY SHEET-2
Photographs

ROAD NAME : RANITIAN-PALING ROAD	Road NO./ID : 14
PROVINCE NAME : LANAŌ DEL SUR	MUNICIPALITY : PIAGAPO
District Engineering Office : 1st DEOLNSO DEL SUR	<input type="checkbox"/> National Road <input type="checkbox"/> Provincial Road

Sheet No. of the day	(6/13)
Inspection Date :	
Inspected by :	
Checked by :	

Road Link No. _____ Distance _____ km ~ _____ km

Photos	
SECTION	Section (0+451 m)



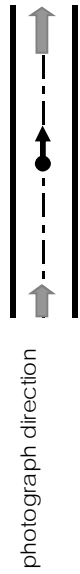
ROAD DRAINAGE FIELD SURVEY SHEET-2
Photographs

ROAD NAME : RANITIAN-PALING ROAD	Road NO./ID : 14
PROVINCE NAME : LANAŌ DEL SUR	MUNICIPALITY : PIAGAPO
District Engineering Office : 1st DEOLNSO DEL SUR	<input type="checkbox"/> National Road <input type="checkbox"/> Provincial Road

Sheet No. of the day : (7/13)
Inspection Date :
Inspected by :
Checked by :

Road Link No. _____ Distance _____ km ~ _____ km

Photos		Section (0+500 m)
SECTION	Section (0+500 m)	Section (0+500 m)



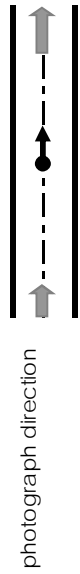
ROAD DRAINAGE FIELD SURVEY SHEET-2
Photographs

ROAD NAME : RANITIAN-PALING ROAD	Road NO./ID : 14
PROVINCE NAME : LANAO DEL SUR	MUNICIPALITY : PIAGAPO
District Engineering Office : 1st DEOLNSO DEL SUR	<input type="checkbox"/> National Road <input type="checkbox"/> Provincial Road

Sheet No. of the day : (8/13)
Inspection Date : _____
Inspected by : _____
Checked by : _____

Road Link No. _____ Distance _____ km ~ _____ km

Photos		
SECTION	Section (0+600 m)	Section (0+600 m)



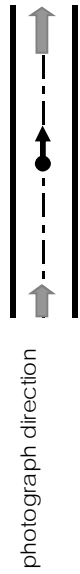
ROAD DRAINAGE FIELD SURVEY SHEET-2
Photographs

ROAD NAME : RANITIAN-PALING ROAD	Road NO./ID : 14
PROVINCE NAME : LANAO DEL SUR	MUNICIPALITY : PIAGAPO
District Engineering Office : 1st DEOLNSO DEL SUR	<input type="checkbox"/> National Road <input type="checkbox"/> Provincial Road

Sheet No. of the day : (9/13)
Inspection Date : _____
Inspected by : _____
Checked by : _____

Road Link No. _____ Distance _____ km ~ _____ km

Photos	
	Section (0+700 m)
SECTION	Section (0+700 m)




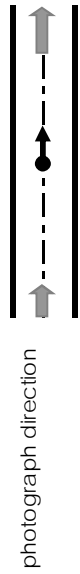
ROAD DRAINAGE FIELD SURVEY SHEET-2
Photographs

ROAD NAME : RANITIAN-PALING ROAD	Road NO./ID : 14
PROVINCE NAME : LANAŌ DEL SUR	MUNICIPALITY : PIAGAPO
District Engineering Office : 1st DEOLNSO DEL SUR	<input type="checkbox"/> National Road <input type="checkbox"/> Provincial Road

Sheet No. of the day	(10/13)
Inspection Date :	
Inspected by :	
Checked by :	

Road Link No. _____ Distance _____ km ~ _____ km

Photos		Section (0+800 m)
SECTION	Section (0+800 m)	Section (0+800 m)




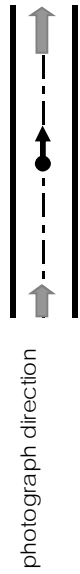
ROAD DRAINAGE FIELD SURVEY SHEET-2
Photographs

ROAD NAME : RANITIAN-PALING ROAD	Road NO./ID : 14
PROVINCE NAME : LANAO DEL SUR	MUNICIPALITY : PIAGAPO
District Engineering Office : 1st DEOLANSO DEL SUR	<input type="checkbox"/> National Road <input type="checkbox"/> Provincial Road

Sheet No. of the day (11/13)
Inspection Date :
Inspected by :
Checked by :

Road Link No. _____ Distance _____ km ~ _____ km

Photos		
SECTION	Section (0+900 m)	Section (0+900 m)



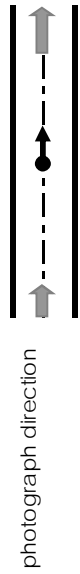
ROAD DRAINAGE FIELD SURVEY SHEET-2
Photographs

ROAD NAME : RANITIAN-PALING ROAD	Road NO./ID : 14
PROVINCE NAME : LANAŌ DEL SUR	MUNICIPALITY : PIAGAPO
District Engineering Office : 1st DEOLNSO DEL SUR	<input type="checkbox"/> National Road <input type="checkbox"/> Provincial Road

Sheet No. of the day	(12/13)
Inspection Date :	
Inspected by :	
Checked by :	

Road Link No. _____ Distance _____ km ~ _____ km

Photos		Section (1+000 m)
SECTION	Section (1+000 m)	Section (1+000 m)




ROAD DRAINAGE FIELD SURVEY SHEET-2
Photographs

ROAD NAME : RANITIAN-PALING ROAD	Road NO./ID : 14
PROVINCE NAME : LANAŌ DEL SUR	MUNICIPALITY : PIAGAPO
District Engineering Office : 1st DEOLNSO DEL SUR	<input type="checkbox"/> National Road <input type="checkbox"/> Provincial Road

Sheet No. of the day	(13/13)
Inspection Date :	
Inspected by :	
Checked by :	

Road Link No. _____ Distance _____ km ~ _____ km

Photos	
	
SECTION	Section (1+100 m)

