

ROAD FIELD SURVEY SHEET-1
Drainage Condition Survey Form

Sheet No. of the: 1/2
Inspected Date:
Inspected by:
Checked by:

ROAD NAME: MSU - MATAMPAY MARANTAO ROAD	Road NO./ID: ROAD No. 7
PROVINCE NAME: LANA O DEL SUR	CITY/MUNICIPALITY: MARAWI CITY/MARANTAO
District Engineering Office: 1st DEOLINSO DEL SUR	<input type="checkbox"/> National Road <input type="checkbox"/> Provincial Road <input type="checkbox"/> City Road <input type="checkbox"/> Other, specify

Baranggay Name	MSU-MARAWI CITY									
Land Use										
Side Ditch (type)										
With or without	12m COVERED	27m COVERED (10m NF)	24m COVERED	23m COVERED	Y	Y	C	C	C	C
Size (m)	N=20m/Y=80m	Y	Y	Y	0.60W/0.60H	0.40W/0.50H	0.40W/0.50H	0.40W/0.50H	0.60W/0.60H	Y=91m/N=9m
Water flow direction	→	→	→	→	→	→	→	→	→	→
Discharge location									RCPC 0.60 diam.	RCBC 2mx2m
Shoulder width, type										
Pavement	0+100	0+200	0+300	0+400	0+500	0+600	0+700	0+800	0+900	1+000
Width										
Type										
Defects										
Shoulder width, type										
Side Ditch (type)										
With or without	20m COVERED	29m COVERED	36m COVERED	22m OPEN	C	Y	Y	Y	Y	43m WITH EARTH DITCH
Size (m)	Y	Y	Y	Y	0.4W/0.50H	0.4W/0.50H	0.4W/0.50H	0.4W/0.50H	1.10W/0.80H	30m NO DITCH
Water flow direction	→	→	→	→	→	→	→	→	→	→
Discharge location										Y=43m/N=57m

Legend: C = Concrete
 RCPC= Reinforced Concrete Pipe Culvert
 RCBC=Reinforced Concrete Box Culvert
 NF= Non- Functional
 F= Functional
 N/Y= No Ditch / Yes Ditch

ROAD FIELD SURVEY SHEET-1
Drainage Condition Survey Form

Sheet No. of the: 2/2
Inspection Date:
Inspected by:
Checked by:

ROAD NAME: MSU - MATAMPAY MARANTAO ROAD	Road NO./ID: ROAD No. 7
PROVINCE NAME: LANA O DEL SUR	CITY/MUNICIPALITY: MARAWI CITY/MARANTAO
District Engineering Office: 1st DEOLNSO DEL SUR	<input type="checkbox"/> National Road <input type="checkbox"/> Provincial Road <input type="checkbox"/> City Road <input type="checkbox"/> Other, specify

Baranggay Name	MSU-MARAWI				MATAMPAY					
	1+100	1+200	1+300	1+400	1+500	1+600	1+700	1+800	1+900	2+000
Land Use										
Side Ditch (type)										
With or without	N	N	N	N	N					
Size (m)										
Water flow direction	→ ←	←	→	→ ←	←					
Discharge location										
Shoulder width, type										
Pavement										
Width										
Type										
Defects										
Shoulder width, type										
Side Ditch (type)										
With or without	N	N	N	N	N					
Size (m)										
Water flow direction	→ ←	←	→	→ ←	←					
Discharge location										

ROAD 7 END AT STATION 1+426

Legend: C = Concrete
 RCPC= Reinforced Concrete Pipe Culvert
 RCBC=Reinforced Concrete Box Culvert
 NF= Non- Functional
 F= Functional
 N/Y= No Ditch / Yes Ditch

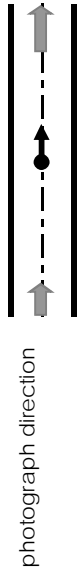
ROAD DRAINAGE FIELD SURVEY SHEET-2
Photographs

Sheet No. of the day	(1/17)
Inspection Date :	
Inspected by :	
Checked by :	

ROAD NAME : MISU CAMPUS, MATAMPAY, MARANTIAO ROAD	Road NO./ID : 7
PROVINCE NAME : LANAO DEL SUR	CITY/MUNICIPALITY : MARAWI/MARANTIAO
District Engineering Office : 1st DEOLNSO DEL SUR	<input type="checkbox"/> National Road <input type="checkbox"/> Provincial Road

Road Link No. _____ Distance 0 + 000 km ~ 1 + 430 km

Photos		Section (0+000 m)
SECTION		Section (0+000 m)



ROAD DRAINAGE FIELD SURVEY SHEET-2
Photographs

ROAD NAME : MSU CAMPUS - MATAMPAY MARANTAO ROAD	Road NO./ID : 7
PROVINCE NAME : LANA O DEL SUR	CITY/MUNICIPALITY : MARAWI/MARANIAO
District Engineering Office : 1st DEOLNSO DEL SUR	<input type="checkbox"/> National Road <input type="checkbox"/> Provincial Road

Sheet No. of the day : (2/17)
Inspection Date :
Inspected by :
Checked by :

Road Link No. _____ Distance 0 + 000 km ~ 1 + 430 km

Photos	
SECTION	Section (0+100 m)



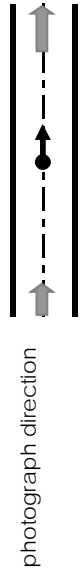
ROAD DRAINAGE FIELD SURVEY SHEET-2
Photographs

ROAD NAME : MSU CAMPUS - MATAMPAY MARANTAO ROAD	Road NO./ID : 7
PROVINCE NAME : LANAO DEL SUR	CITY/MUNICIPALITY : MARAWI/MARANIAO
District Engineering Office : 1st DEOLNSO DEL SUR	<input type="checkbox"/> National Road <input type="checkbox"/> Provincial Road

Sheet No. of the day : (3/17)
Inspection Date :
Inspected by :
Checked by :

Road Link No. _____ Distance 0 + 000 km ~ 1 + 430 km

Photos	
SECTION	Section (0+200 m)



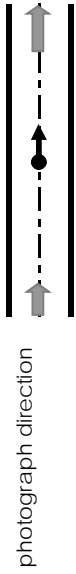
ROAD DRAINAGE FIELD SURVEY SHEET-2
Photographs

Sheet No. of the day	(4/17)
Inspection Date :	
Inspected by :	
Checked by :	

ROAD NAME : MSU CAMPUS - MATAMPAY MARANTIAO ROAD	Road NO./ID : 7
PROVINCE NAME : LANA O DEL SUR	CITY/MUNICIPALITY : MARAWI/MARANTIAO
District Engineering Office : 1st DEOLNSO DEL SUR	<input type="checkbox"/> National Road <input type="checkbox"/> Provincial Road

Road Link No. _____ Distance 0 + 000 km ~ 1 + 430 km

Photos		
SECTION	Section (0+300 m)	Section (0+300 m)



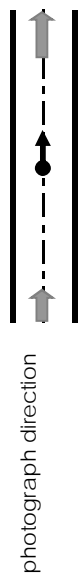
ROAD DRAINAGE FIELD SURVEY SHEET-2
Photographs

Sheet No. of the day	(5/17)
Inspection Date :	
Inspected by :	
Checked by :	

ROAD NAME : MSU CAMPUS - MATAMPAY MARANTAO ROAD	Road NO./ID : 7
PROVINCE NAME : LANA O DEL SUR	CITY/MUNICIPALITY : MARAWI/MARANIAO
District Engineering Office : 1st DEOLNSO DEL SUR	<input type="checkbox"/> National Road <input type="checkbox"/> Provincial Road

Road Link No. _____ Distance 0 + 000 km ~ 1 + 430 km

Photos		Section (0+400 m)
SECTION		Section (0+400 m)



Reference No. - _____

ROAD DRAINAGE FIELD SURVEY SHEET-2
Photographs

ROAD NAME : MSU CAMPUS - MATAMPAY MARANTIAO ROAD	Road NO./ID : 7
PROVINCE NAME : LANA O DEL SUR	CITY/MUNICIPALITY : MARAWI/MARANTIAO
District Engineering Office : 1st DEOLNSO DEL SUR	<input type="checkbox"/> National Road <input type="checkbox"/> Provincial Road

Sheet No. of the day : (6/17)
Inspection Date :
Inspected by :
Checked by :

Road Link No. _____ Distance 0 + 000 km ~ 1 + 430 km

Photos		Section (0+500 m)
SECTION	Section (0+500 m)	Section (0+500 m)



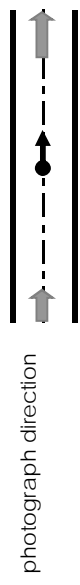
ROAD DRAINAGE FIELD SURVEY SHEET-2
Photographs

ROAD NAME : MSU CAMPUS - MATAMPAY MARANTIAO ROAD	Road NO./ID : 7
PROVINCE NAME : LANA O DEL SUR	CITY/MUNICIPALITY : MARAWI/MARANTIAO
District Engineering Office : 1st DEOLNSO DEL SUR	<input type="checkbox"/> National Road <input type="checkbox"/> Provincial Road

Road Link No. _____ Distance 0 + 000 km ~ 1 + 430 km

Sheet No. of the day : (7/17)
Inspection Date :
Inspected by :
Checked by :

Photos		
SECTION		
	Section (0+600 m)	Section (0+600 m)



Reference No. -

ROAD DRAINAGE FIELD SURVEY SHEET-2
Photographs

Sheet No. of the day	(8/17)
Inspection Date :	
Inspected by :	
Checked by :	

ROAD NAME : MSU CAMPUS - MATAMPAY MARANTIAO ROAD	Road NO./ID : 7
PROVINCE NAME : LANAO DEL SUR	CITY/MUNICIPALITY : MARAWI/MARANTIAO
District Engineering Office : 1st DEOLNSO DEL SUR	<input type="checkbox"/> National Road <input type="checkbox"/> Provincial Road

Road Link No. _____ Distance 0 + 000 km ~ 1 + 430 km

Photos	
SECTION	Section (0+700 m)



Reference No. -

ROAD DRAINAGE FIELD SURVEY SHEET-2
Photographs

Sheet No. of the day	(9/17)
Inspection Date :	
Inspected by :	
Checked by :	

ROAD NAME : MSU CAMPUS - MATAMPAY MARANTAO ROAD	Road NO./ID : 7
PROVINCE NAME : LANA O DEL SUR	CITY/MUNICIPALITY : MARAWI/MARANIAO
District Engineering Office : 1st DEOLNSO DEL SUR	<input type="checkbox"/> National Road <input type="checkbox"/> Provincial Road

Road Link No. _____ Distance 0 + 000 km ~ 1 + 430 km

Photos	
SECTION	Section (0+800 m)



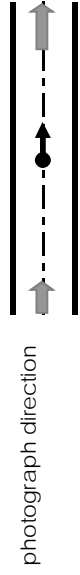
ROAD DRAINAGE FIELD SURVEY SHEET-2
Photographs

ROAD NAME : MSU CAMPUS - MATAMPAY MARANTIAO ROAD	Road NO./ID : 7
PROVINCE NAME : LANAO DEL SUR	CITY/MUNICIPALITY : MARAWI/MARANTIAO
District Engineering Office : 1st DEOLNSO DEL SUR	<input type="checkbox"/> National Road <input type="checkbox"/> Provincial Road

Sheet No. of the day : (10/17)
Inspection Date :
Inspected by :
Checked by :

Road Link No. _____ Distance 0 + 000 km ~ 1 + 430 km

Photos		Section (0+900 m)
SECTION	Section (0+900 m)	Section (0+900 m)



ROAD DRAINAGE FIELD SURVEY SHEET-2
Photographs

ROAD NAME : MSU CAMPUS - MATAMPAY MARANTIAO ROAD PROVINCE NAME : LANA O DEL SUR District Engineering Office : 1st DEOLNSO DEL SUR	Road NO./ID : 7 CITY/MUNICIPALITY : MARAWI/MARANIAO <input type="checkbox"/> National Road <input type="checkbox"/> Provincial Road
---	---

Sheet No. of the day	(11/17)
Inspection Date :	
Inspected by :	
Checked by :	

Road Link No. _____ Distance 0 + 000 km ~ 1 + 430 km

Photos		
SECTION	Section (1+000 m)	Section (1+000 m)



ROAD DRAINAGE FIELD SURVEY SHEET-2
Photographs

ROAD NAME : MSU CAMPUS - MATAMPAY MARANTAO ROAD	Road NO./ID : 7
PROVINCE NAME : LANA O DEL SUR	CITY/MUNICIPALITY : MARAWI/MARANIAO
District Engineering Office : 1st DEOLNSO DEL SUR	<input type="checkbox"/> National Road <input type="checkbox"/> Provincial Road

Sheet No. of the day : (12/17)
Inspection Date :
Inspected by :
Checked by :

Road Link No. _____ **Distance** 0 + 000 km ~ 1 + 430 km

Photos		
SECTION	Section (1+100 m)	Section (1+100 m)



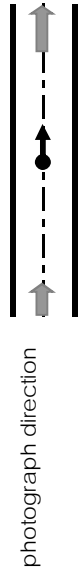
ROAD DRAINAGE FIELD SURVEY SHEET-2
Photographs

ROAD NAME : MSU CAMPUS - MATAMPAY MARANTIAO ROAD PROVINCE NAME : LANA O DEL SUR District Engineering Office : 1st DEOLNSO DEL SUR	Road NO./ID : 7 CITY/MUNICIPALITY : MARAWI/MARANIAO <input type="checkbox"/> National Road <input type="checkbox"/> Provincial Road
---	---

Sheet No. of the day	(13/17)
Inspection Date :	
Inspected by :	
Checked by :	

Road Link No. _____ Distance 0 + 000 km ~ 1 + 430 km

Photos		Section (1+200 m)
SECTION	Section (1+200 m)	Section (1+200 m)



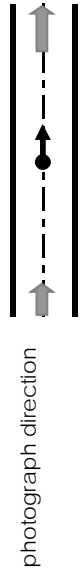
ROAD DRAINAGE FIELD SURVEY SHEET-2
Photographs

ROAD NAME : MSU CAMPUS - MATAMPAY MARANTAO ROAD	Road NO./ID : 7
PROVINCE NAME : LANA O DEL SUR	CITY/MUNICIPALITY : MARAWI/MARANIAO
District Engineering Office : 1st DEOLNSO DEL SUR	<input type="checkbox"/> National Road <input type="checkbox"/> Provincial Road

Sheet No. of the day : (14/17)
Inspection Date :
Inspected by :
Checked by :

Road Link No. _____ Distance 0 + 000 km ~ 1 + 430 km

Photos		
SECTION	Section (1+300 m)	Section (1+300 m)



ROAD DRAINAGE FIELD SURVEY SHEET-2
Photographs

ROAD NAME : MSU CAMPUS - MATAMPAY MARANTAO ROAD PROVINCE NAME : LANA O DEL SUR District Engineering Office : 1st DEOLNSO DEL SUR	Road NO./ID : 7 CITY/MUNICIPALITY : MARAWI/MARANIAO <input type="checkbox"/> National Road <input type="checkbox"/> Provincial Road
--	---

Sheet No. of the day	(15/17)
Inspection Date :	
Inspected by :	
Checked by :	

Road Link No. _____ Distance 0 + 000 km ~ 1 + 430 km

Photos	
SECTION	Section (1+400 m)



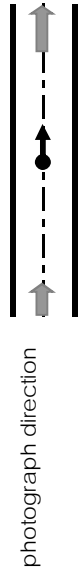
ROAD DRAINAGE FIELD SURVEY SHEET-2
Photographs

ROAD NAME : MSU CAMPUS - MATAMPAY MARANTIAO ROAD	Road NO./ID : 7
PROVINCE NAME : LANA O DEL SUR	CITY/MUNICIPALITY : MARAWI/MARANTIAO
District Engineering Office : 1st DEOLNSO DEL SUR	<input type="checkbox"/> National Road <input type="checkbox"/> Provincial Road

Sheet No. of the day : (16/17)
Inspection Date :
Inspected by :
Checked by :

Road Link No. _____ Distance 0 + 000 km ~ 1 + 430 km

Photos		
SECTION	Section (1+410 m)	Section (1+410 m)




ROAD DRAINAGE FIELD SURVEY SHEET-2
Photographs

ROAD NAME : MSU CAMPUS - MATAMPAY MARANTAO ROAD	Road NO./ID : 7
PROVINCE NAME : LANA O DEL SUR	CITY/MUNICIPALITY : MARAWI/MARANIAO
District Engineering Office : 1st DEOLNSO DEL SUR	<input type="checkbox"/> National Road <input type="checkbox"/> Provincial Road

Sheet No. of the day : (17/17)
Inspection Date :
Inspected by :
Checked by :

Road Link No. _____ Distance 0 + 000 km ~ 1 + 430 km

Photos		
SECTION	Section (1+430 m)	



ROAD FIELD SURVEY SHEET-1
Drainage Condition Survey Form

Sheet No. of the: 1/3
Inspected Date:
Inspected by:
Checked by:

NEW CAPITOL- MSU KABINGAN ROAD PROVINCE NAME: LANA DEL SUR District Engineering Office: 1st DEOLNSO DEL SUR	Road NO./ID: ROAD No. 8 CITY/MUNICIPALITY: MARAWI CITY <input type="checkbox"/> National Road <input type="checkbox"/> Provincial Road <input type="checkbox"/> City Road <input type="checkbox"/> Other, specify
---	---

Baranggay Name	NEW CAPITOL, MARAWI CITY									
Land Use										
Side Ditch (type)										
With or without	N	N	N	N	N	N	N	N	N	N
Size (m)	←	←	←	←	←	←	←	←	←	←
Water flow direction	←	←	←	←	←	←	←	←	←	←
Discharge location	←	←	←	←	←	←	←	←	←	←
Shoulder width, type										
Pavement	0+100	0+200	0+300	0+400	0+500	0+600	0+700	0+800	0+900	1+000
Width	→	→	→	→	→	→	→	→	→	→
Type										
Defects										
Shoulder width, type										
Side Ditch (type)										
With or without	N	N	N	N	N	N	N	N	N	N
Size (m)	←	←	←	←	←	←	←	←	←	←
Water flow direction	←	←	←	←	←	←	←	←	←	←
Discharge location	←	←	←	←	←	←	←	←	←	←

Legend: C = Concrete RCPC= Reinforced Concrete Pipe Culvert RCBC=Reinforced Concrete Box Culvert F= Functional
 NF= Non- Functional NY= No Ditch / Yes Ditch

ROAD FIELD SURVEY SHEET-2
Drainage Condition Survey Form

Sheet No. of the: 2/4	
Inspection Date:	
Inspected by:	
Checked by:	

NEW CAPITOL- MSU KABINGAN ROAD	Road NO./ID: ROAD No. 8
PROVINCE NAME: LANA O DEL SUR	CITY/MUNICIPALITY: MARAWI CITY
District Engineering Office: 1st DEOLNSO DEL SUR	<input type="checkbox"/> National Road <input type="checkbox"/> Provincial Road <input type="checkbox"/> City Road <input type="checkbox"/> Other, specify

Baranggay Name	NEW CAPITOL, MARAWI CITY					MSU-KABINGAN MARAWI CITY				
Land Use										
Side Ditch (type)										
With or without Size (m)	N	N	N	N	N	N	N	N	N	N
Water flow direction	←	→	→	→	→	→	→	→	→	→
Discharge location	←	→	→	→	→	→	→	→	→	→
Shoulder width, type	1+100	1+200	1+300	1+400	1+500	1+600	1+700	1+800	1+900	2+0000
Pavement										
Width										
Type										
Defects										
Shoulder width, type										
Side Ditch (type)										
With or without Size (m)	N	N	N	N	N	N	N	N	N	N
Water flow direction	←	→	→	→	→	→	→	→	→	→
Discharge location	←	→	→	→	→	→	→	→	→	→

Legend: C = Concrete
 RCPC= Reinforced Concrete Pipe Culvert
 RCBC=Reinforced Concrete Box Culvert
 NF= Non- Functional
 F= Functional
 N/= No Ditch / Yes Ditch
 RB= Bridge

ROAD FIELD SURVEY SHEET-3
Drainage Condition Survey Form

Sheet No. of the: 3/4
Inspection Date:
Inspected by:
Checked by:

NEW CAPITOL- MSU KABINGAN ROAD	Road NO./ID: ROAD No. 8
PROVINCE NAME: LANA O DEL SUR	CITY/MUNICIPALITY: MARAWI CITY
District Engineering Office: 1st DEOLNSO DEL SUR	<input type="checkbox"/> National Road <input type="checkbox"/> Provincial Road <input type="checkbox"/> City Road <input type="checkbox"/> Other, specify

Baranggay Name		MSU-KABINGAN, MARAWI CITY										
Land Use												
Side Ditch (type)												
With or without Size (m)		N	N	N	N	N	N	N	N	N	N	N
Water flow direction		←	→	→	→	→	→	→	→	→	→	→
Discharge location		←	→	→	→	→	→	→	→	→	→	→
Shoulder width, type												
Pavement	2+000	2+100	2+200	2+300	2+400	2+500	2+600	2+700	2+800	2+900	3+000	
Width												
Type												
Defects												
Shoulder width, type												
Side Ditch (type)												
With or without Size (m)		N	N	N	N	N	N	N	N	N	N	N
Water flow direction		←	→	→	→	→	→	→	→	→	→	→
Discharge location		←	→	→	→	→	→	→	→	→	→	→

Legend: C = Concrete
 RCPC= Reinforced Concrete Pipe Culvert
 RCBC=Reinforced Concrete Box Culvert
 NF= Non- Functional
 F= Functional
 N/= No Ditch / Yes Ditch
 RB= Bridge

ROAD FIELD SURVEY SHEET-3
Drainage Condition Survey Form

Sheet No. of the: 4/4
Inspection Date:
Inspected by:
Checked by:

NEW CAPITOL- MSU KABINGAN ROAD	Road NO./ID: ROAD No. 8
PROVINCE NAME: LANA O DEL SUR	CITY/MUNICIPALITY: MARAWI CITY
District Engineering Office: 1st DEOLNSO DEL SUR	<input type="checkbox"/> National Road <input type="checkbox"/> Provincial Road <input type="checkbox"/> City Road <input type="checkbox"/> Other, specify

Baranggay Name	MSU-KABINGAN MARAWI CITY									
Land Use										
Side Ditch (type)										
With or without Size (m)	N									
Water flow direction	←	→								
Discharge location										
Shoulder width, type										
Pavement 3+000										
Width 3+1000										
Type 3+2000										
Defects										
Shoulder width, type										
Side Ditch (type)										
With or without Size (m)	N									
Water flow direction	←	→								
Discharge location										

ROAD 8 END AT STATION (3+113)



Legend: C = Concrete RCPC= Reinforced Concrete Pipe Culvert RCBC= Reinforced Concrete Box Culvert F= Functional
 RCPC= Reinforced Concrete Pipe Culvert NF= Non- Functional NF= No Ditch / Yes Ditch

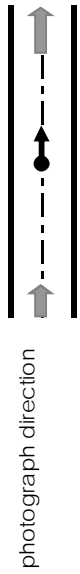
ROAD DRAINAGE FIELD SURVEY SHEET-2
Photographs

ROAD NAME : MSU CABINGAN-GMA TERMINAL RD	Road NO./ID : 8
PROVINCE NAME : LANAO DEL SUR	CITY : MARAWI
<input type="checkbox"/> National Road <input type="checkbox"/> Provincial Road	

Sheet No. of the day	(1/32)
Inspection Date :	
Inspected by :	
Checked by :	

Road Link No. _____ Distance _____ km ~ _____ km

Photos		
SECTION	Section (0+000 m)	Section (0+000 m)



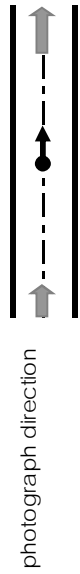
ROAD DRAINAGE FIELD SURVEY SHEET-2
Photographs

ROAD NAME : MSU CABINGAN-GMA TERMINAL RD	Road NO./ID : 8
PROVINCE NAME : LANAŌ DEL SUR	CITY : MARAWI
District Engineering Office : 1st DEOLNSO DEL SUR	<input type="checkbox"/> National Road <input type="checkbox"/> Provincial Road

Sheet No. of the day	(2/32)
Inspection Date :	
Inspected by :	
Checked by :	

Road Link No. _____ Distance _____ km ~ _____ km

Photos		Section (0+100 m)
SECTION		Section (0+100 m)



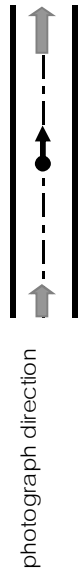
ROAD DRAINAGE FIELD SURVEY SHEET-2
Photographs

ROAD NAME : MSU CABINGAN-GMA TERMINAL RD	Road NO./ID : 8
PROVINCE NAME : LANAÓ DEL SUR	CITY : MARAWI
District Engineering Office : 1st DEOLNSO DEL SUR	<input type="checkbox"/> National Road <input type="checkbox"/> Provincial Road

Sheet No. of the day	(3/32)
Inspection Date :	
Inspected by :	
Checked by :	

Road Link No. _____ Distance _____ km ~ _____ km

Photos		
SECTION	Section (0+200 m)	Section (0+200 m)



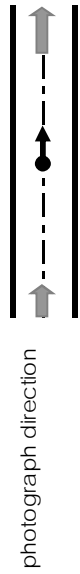
ROAD DRAINAGE FIELD SURVEY SHEET-2
Photographs

ROAD NAME : MSU CABINGAN-GMA TERMINAL RD	Road NO./ID : 8
PROVINCE NAME : LANAÓ DEL SUR	CITY : MARAWI
District Engineering Office : 1st DEOLNSO DEL SUR	<input type="checkbox"/> National Road <input type="checkbox"/> Provincial Road

Sheet No. of the day	(4/32)
Inspection Date :	
Inspected by :	
Checked by :	

Road Link No. _____ Distance _____ km ~ _____ km

Photos	
SECTION	Section (0+300 m)



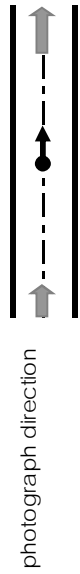
ROAD DRAINAGE FIELD SURVEY SHEET-2
Photographs

ROAD NAME : MSU CABINGAN-GMA TERMINAL RD	Road NO./ID : 8
PROVINCE NAME : LANAŌ DEL SUR	CITY : MARAWI
<input type="checkbox"/> National Road <input type="checkbox"/> Provincial Road	

Sheet No. of the day	(5/32)
Inspection Date :	
Inspected by :	
Checked by :	

Road Link No. _____ Distance _____ km ~ _____ km

Photos		Section (0+400 m)
SECTION	Section (0+400 m)	Section (0+400 m)




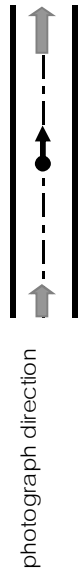
ROAD DRAINAGE FIELD SURVEY SHEET-2
Photographs

ROAD NAME : MSU CABINGAN-GMA TERMINAL RD	Road NO./ID : 8
PROVINCE NAME : LANAŌ DEL SUR	CITY : MARAWI
District Engineering Office : 1st DEOLNSO DEL SUR	<input type="checkbox"/> National Road <input type="checkbox"/> Provincial Road

Sheet No. of the day	(6/32)
Inspection Date :	
Inspected by :	
Checked by :	

Road Link No. _____ Distance _____ km ~ _____ km

Photos		Section (0+500 m)
SECTION	Section (0+500 m)	Section (0+500 m)



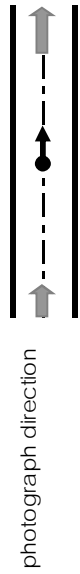
ROAD DRAINAGE FIELD SURVEY SHEET-2
Photographs

ROAD NAME : MSU CABINGAN-GMA TERMINAL RD	Road NO./ID : 8
PROVINCE NAME : LANAÑO DEL SUR	CITY : MARAWI
District Engineering Office : 1st DEOLANSO DEL SUR	<input type="checkbox"/> National Road <input type="checkbox"/> Provincial Road

Sheet No. of the day	(7/32)
Inspection Date :	
Inspected by :	
Checked by :	

Road Link No. _____ Distance _____ km ~ _____ km

Photos		Section (0+600 m)
SECTION	Section (0+600 m)	Section (0+600 m)



ROAD DRAINAGE FIELD SURVEY SHEET-2

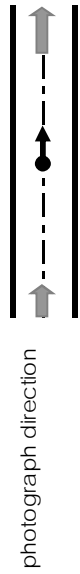
Photographs

ROAD NAME : MSU CABINGAN-GMA TERMINAL RD	Road NO./ID : 8
PROVINCE NAME : LANAÓ DEL SUR	CITY : MARAWI
District Engineering Office : 1st DEOLANSO DEL SUR	<input type="checkbox"/> National Road <input type="checkbox"/> Provincial Road

Sheet No. of the day	(8/32)
Inspection Date :	
Inspected by :	
Checked by :	

Road Link No. _____ Distance _____ km ~ _____ km

Photos		Section (0+700 m)
SECTION	Section (0+700 m)	Section (0+700 m)



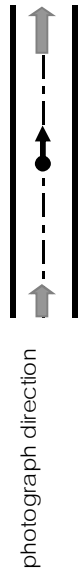
ROAD DRAINAGE FIELD SURVEY SHEET-2
Photographs

ROAD NAME : MSU CABINGAN-GMA TERMINAL RD	Road NO./ID : 8
PROVINCE NAME : LANAŌ DEL SUR	CITY : MARAWI
District Engineering Office : 1st DEOLNSO DEL SUR	<input type="checkbox"/> National Road <input type="checkbox"/> Provincial Road

Sheet No. of the day : (9/32)
Inspection Date :
Inspected by :
Checked by :

Road Link No. _____ Distance _____ km ~ _____ km

Photos		Section (0+800 m)
SECTION	Section (0+800 m)	Section (0+800 m)



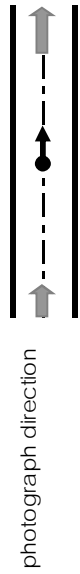
ROAD DRAINAGE FIELD SURVEY SHEET-2
Photographs

ROAD NAME : MSU CABINGAN-GMA TERMINAL RD	Road NO./ID : 8
PROVINCE NAME : LANAÓ DEL SUR	CITY : MARAWI
District Engineering Office : 1st DEOLNSO DEL SUR	<input type="checkbox"/> National Road <input type="checkbox"/> Provincial Road

Sheet No. of the day	(10/32)
Inspection Date :	
Inspected by :	
Checked by :	

Road Link No. _____ Distance _____ km ~ _____ km

Photos		Section (0+900 m)
SECTION	Section (0+900 m)	Section (0+900 m)



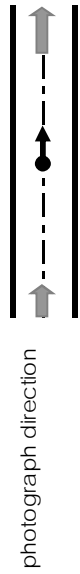
ROAD DRAINAGE FIELD SURVEY SHEET-2
Photographs

ROAD NAME : MSU CABINGAN-GMA TERMINAL RD	Road NO./ID : 8
PROVINCE NAME : LANAŌ DEL SUR	CITY : MARAWI
District Engineering Office : 1st DEOLNSO DEL SUR	<input type="checkbox"/> National Road <input type="checkbox"/> Provincial Road

Sheet No. of the day : (11/32)
Inspection Date :
Inspected by :
Checked by :

Road Link No. _____ Distance _____ km ~ _____ km

Photos		
SECTION	Section (1+000 m)	Section (1+000 m)



Reference No. -

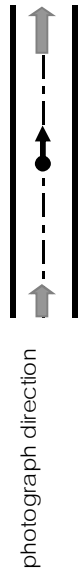
ROAD DRAINAGE FIELD SURVEY SHEET-2
Photographs

ROAD NAME : MSU CABINGAN-GMA TERMINAL ROAD	Road NO./ID : 8
PROVINCE NAME : LANAŌ DEL SUR	CITY : MARAWI
District Engineering Office : 1st DEOLNSO DEL SUR	<input type="checkbox"/> National Road <input type="checkbox"/> Provincial Road

Sheet No. of the day	(12/32)
Inspection Date :	
Inspected by :	
Checked by :	

Road Link No. _____ Distance _____ km ~ _____ km

Photos		
SECTION	Section (1+100 m)	Section (1+100 m)



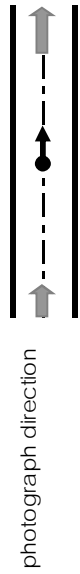
ROAD DRAINAGE FIELD SURVEY SHEET-2
Photographs

ROAD NAME : MSU CABINGAN-GMA TERMINAL RD	Road NO./ID : 8
PROVINCE NAME : LANAÓ DEL SUR	CITY : MARAWI
<input type="checkbox"/> National Road <input type="checkbox"/> Provincial Road	
District Engineering Office : 1st DEOLANSO DEL SUR	

Sheet No. of the day	(13/32)
Inspection Date :	
Inspected by :	
Checked by :	

Road Link No. _____ Distance _____ km ~ _____ km

Photos		Section (1+200 m)
SECTION	Section (1+200 m)	Section (1+200 m)




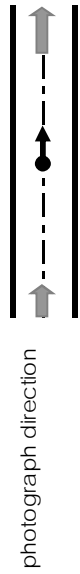
ROAD DRAINAGE FIELD SURVEY SHEET-2
Photographs

ROAD NAME : MSU CABINGAN-GMA TERMINAL RD	Road NO./ID : 8
PROVINCE NAME : LANAÓ DEL SUR	CITY : MARAWI
District Engineering Office : 1st DEOLNSO DEL SUR	<input type="checkbox"/> National Road <input type="checkbox"/> Provincial Road

Sheet No. of the day	(14/32)
Inspection Date :	
Inspected by :	
Checked by :	

Road Link No. _____ Distance _____ km ~ _____ km

Photos		
SECTION	Section (1+300 m)	Section (1+300 m)



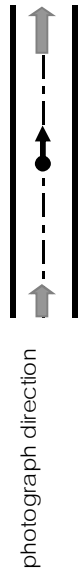
ROAD DRAINAGE FIELD SURVEY SHEET-2
Photographs

ROAD NAME : MSU CABINGAN-GMA TERMINAL RD	Road NO./ID : 8
PROVINCE NAME : LANAÑO DEL SUR	CITY : MARAWI
District Engineering Office : 1st DEOLANSO DEL SUR	<input type="checkbox"/> National Road <input type="checkbox"/> Provincial Road

Sheet No. of the day	(15/32)
Inspection Date :	
Inspected by :	
Checked by :	

Road Link No. _____ Distance _____ km ~ _____ km

Photos		Section (1+400 m)
SECTION		Section (1+400 m)



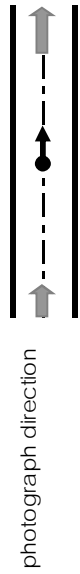
ROAD DRAINAGE FIELD SURVEY SHEET-2
Photographs

ROAD NAME : MSU CABINGAN-GMA TERMINAL RD	Road NO./ID : 8
PROVINCE NAME : LANAŌ DEL SUR	CITY : MARAWI
District Engineering Office : 1st DEOLANSO DEL SUR	<input type="checkbox"/> National Road <input type="checkbox"/> Provincial Road

Sheet No. of the day	(16/32)
Inspection Date :	
Inspected by :	
Checked by :	

Road Link No. _____ Distance _____ km ~ _____ km

Photos		Section (1+500 m)
SECTION	Section (1+500 m)	Section (1+500 m)



Reference No. - _____

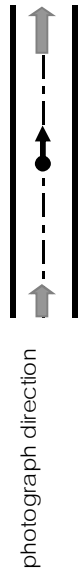
ROAD DRAINAGE FIELD SURVEY SHEET-2
Photographs

ROAD NAME : MSU CABINGAN-GMA TERMINAL RD	Road NO./ID : 8
PROVINCE NAME : LANAÓ DEL SUR	CITY : MARAWI
District Engineering Office : 1st DEOLANSO DEL SUR	<input type="checkbox"/> National Road <input type="checkbox"/> Provincial Road

Sheet No. of the day	(17/32)
Inspection Date :	
Inspected by :	
Checked by :	

Road Link No. _____ Distance _____ km ~ _____ km

Photos		Section (1+600 m)
SECTION	Section (1+600 m)	Section (1+600 m)



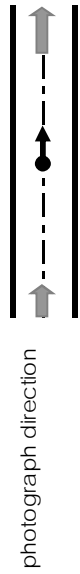
ROAD DRAINAGE FIELD SURVEY SHEET-2
Photographs

ROAD NAME : MSU CABINGAN-GMA TERMINAL RD	Road NO./ID : 8
PROVINCE NAME : LANAŌ DEL SUR	CITY : MARAWI
District Engineering Office : 1st DEOLNSO DEL SUR	<input type="checkbox"/> National Road <input type="checkbox"/> Provincial Road

Sheet No. of the day	(18/32)
Inspection Date :	
Inspected by :	
Checked by :	

Road Link No. _____ Distance _____ km ~ _____ km

Photos		Section (1+700 m)
SECTION	Section (1+700 m)	Section (1+700 m)



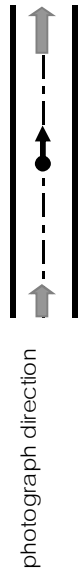
ROAD DRAINAGE FIELD SURVEY SHEET-2
Photographs

ROAD NAME : MSU CABINGAN-GMA TERMINAL RD	Road NO./ID : 8
PROVINCE NAME : LANAÓ DEL SUR	CITY : MARAWI
<input type="checkbox"/> National Road <input type="checkbox"/> Provincial Road	

Sheet No. of the day	(19/32)
Inspection Date :	
Inspected by :	
Checked by :	

Road Link No. _____ Distance _____ km ~ _____ km

Photos		
SECTION	Section (1+800 m)	Section (1+800 m)



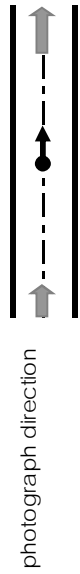
ROAD DRAINAGE FIELD SURVEY SHEET-2
Photographs

ROAD NAME : MSU CABINGAN-GMA TERMINAL RD	Road NO./ID : 8
PROVINCE NAME : LANAŌ DEL SUR	CITY : MARAWI
District Engineering Office : 1st DEOLNSO DEL SUR	<input type="checkbox"/> National Road <input type="checkbox"/> Provincial Road

Sheet No. of the day	(20/32)
Inspection Date :	
Inspected by :	
Checked by :	

Road Link No. _____ Distance _____ km ~ _____ km

Photos		
SECTION	Section (1+900 m)	Section (1+900 m)



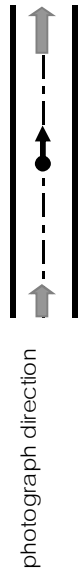
ROAD DRAINAGE FIELD SURVEY SHEET-2
Photographs

ROAD NAME : MSU CABINGAN-GMA TERMINAL RD	Road NO./ID : 8
PROVINCE NAME : LANAŌ DEL SUR	CITY : MARAWI
<input type="checkbox"/> National Road <input type="checkbox"/> Provincial Road	

Sheet No. of the day	(21/32)
Inspection Date :	
Inspected by :	
Checked by :	

Road Link No. _____ Distance _____ km ~ _____ km

Photos		Section (2+000 m)
SECTION		Section (2+000 m)



Reference No. - _____

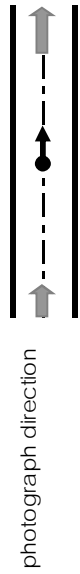
ROAD DRAINAGE FIELD SURVEY SHEET-2
Photographs

ROAD NAME : MSU CABINGAN-GMA TERMINAL RD	Road NO./ID : 8
PROVINCE NAME : LANAŌ DEL SUR	CITY : MARAWI
District Engineering Office : 1st DEOLNSO DEL SUR	<input type="checkbox"/> National Road <input type="checkbox"/> Provincial Road

Sheet No. of the day : (22/32)
Inspection Date :
Inspected by :
Checked by :

Road Link No. _____ Distance _____ km ~ _____ km

Photos		Section (2+100 m)
SECTION	Section (2+100 m)	Section (2+100 m)



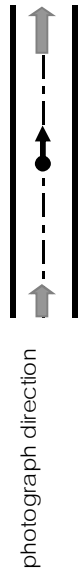
ROAD DRAINAGE FIELD SURVEY SHEET-2
Photographs

ROAD NAME : MSU CABINGAN-GMA TERMINAL RD	Road NO./ID : 8
PROVINCE NAME : LANAÓ DEL SUR	CITY : MARAWI
District Engineering Office : 1st DEOLANSO DEL SUR	<input type="checkbox"/> National Road <input type="checkbox"/> Provincial Road

Sheet No. of the day	(23/32)
Inspection Date :	
Inspected by :	
Checked by :	

Road Link No. _____ Distance _____ km ~ _____ km

Photos	
SECTION	Section (2+200 m)




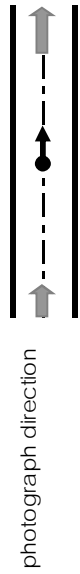
ROAD DRAINAGE FIELD SURVEY SHEET-2
Photographs

ROAD NAME : MSU CABINGAN-GMA TERMINAL RD	Road NO./ID : 8
PROVINCE NAME : LANAŌ DEL SUR	CITY : MARAWI
District Engineering Office : 1st DEOLNSO DEL SUR	<input type="checkbox"/> National Road <input type="checkbox"/> Provincial Road

Sheet No. of the day	(24/32)
Inspection Date :	
Inspected by :	
Checked by :	

Road Link No. _____ Distance _____ km ~ _____ km

Photos		Section (2+300 m)
SECTION	Section (2+300 m)	Section (2+300 m)



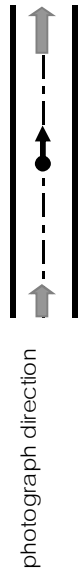
ROAD DRAINAGE FIELD SURVEY SHEET-2
Photographs

ROAD NAME : MSU CABINGAN-GMA TERMINAL RD	Road NO./ID : 8
PROVINCE NAME : LANAÑO DEL SUR	CITY : MARAWI
District Engineering Office : 1st DEOLANSO DEL SUR	<input type="checkbox"/> National Road <input type="checkbox"/> Provincial Road

Sheet No. of the day	(25/32)
Inspection Date :	
Inspected by :	
Checked by :	

Road Link No. _____ Distance _____ km ~ _____ km

Photos		Section (2+400 m)
SECTION	Section (2+400 m)	Section (2+400 m)



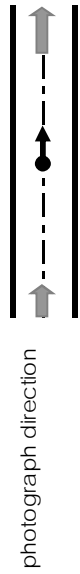
ROAD DRAINAGE FIELD SURVEY SHEET-2
Photographs

ROAD NAME : MSU CABINGAN-GMA TERMINAL RD	Road NO./ID : 8
PROVINCE NAME : LANAÑO DEL SUR	CITY : MARAWI
District Engineering Office : 1st DEOLANSO DEL SUR	<input type="checkbox"/> National Road <input type="checkbox"/> Provincial Road

Sheet No. of the day	(26/32)
Inspection Date :	
Inspected by :	
Checked by :	

Road Link No. _____ km ~ _____ km

Photos		Section (2+500 m)
SECTION		Section (2+500 m)



Reference No.:-

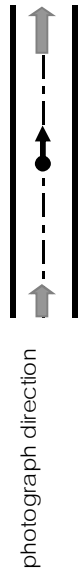
ROAD DRAINAGE FIELD SURVEY SHEET-2
Photographs

ROAD NAME : MSU CABINGAN-GMA TERMINAL RD	Road NO./ID : 8
PROVINCE NAME : LANAŌ DEL SUR	CITY : MARAWI
District Engineering Office : 1st DEOLNSO DEL SUR	<input type="checkbox"/> National Road <input type="checkbox"/> Provincial Road

Sheet No. of the day	(27/32)
Inspection Date :	
Inspected by :	
Checked by :	

Road Link No. _____ Distance _____ km ~ _____ km

Photos		Section (2+600 m)
SECTION	Section (2+600 m)	Section (2+600 m)



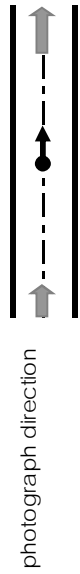
ROAD DRAINAGE FIELD SURVEY SHEET-2
Photographs

ROAD NAME : MSU CABINGAN-GMA TERMINAL RD	Road NO./ID : 8
PROVINCE NAME : LANAÑO DEL SUR	CITY : MARAWI
District Engineering Office : 1st DEOLANSO DEL SUR	<input type="checkbox"/> National Road <input type="checkbox"/> Provincial Road

Sheet No. of the day	(28/32)
Inspection Date :	
Inspected by :	
Checked by :	

Road Link No. _____ Distance _____ km ~ _____ km

Photos	
	Section (2+700 m)
SECTION	Section (2+700 m)



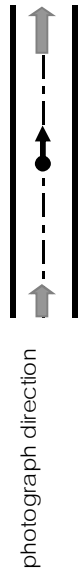
ROAD DRAINAGE FIELD SURVEY SHEET-2
Photographs

ROAD NAME : MSU CABINGAN-GMA TERMINAL RD	Road NO./ID : 8
PROVINCE NAME : LANAŌ DEL SUR	CITY : MARAWI
District Engineering Office : 1st DEOLNSO DEL SUR	<input type="checkbox"/> National Road <input type="checkbox"/> Provincial Road

Sheet No. of the day	(29/32)
Inspection Date :	
Inspected by :	
Checked by :	

Road Link No. _____ Distance _____ km ~ _____ km

Photos		
SECTION	Section (2+800 m)	Section (2+800 m)



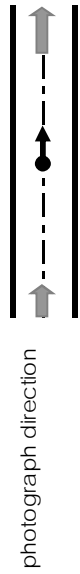
ROAD DRAINAGE FIELD SURVEY SHEET-2
Photographs

ROAD NAME : MSU CABINGAN-GMA TERMINAL RD	Road NO./ID : 8
PROVINCE NAME : LANAÓ DEL SUR	CITY : MARAWI
District Engineering Office : 1st DEOLNSO DEL SUR	<input type="checkbox"/> National Road <input type="checkbox"/> Provincial Road

Sheet No. of the day	(30/32)
Inspection Date :	
Inspected by :	
Checked by :	

Road Link No. _____ Distance _____ km ~ _____ km

Photos		Section (2+900 m)
SECTION	Section (2+900 m)	Section (2+900 m)




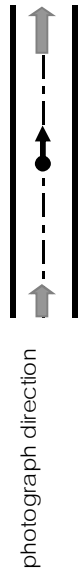
ROAD DRAINAGE FIELD SURVEY SHEET-2
Photographs

ROAD NAME : MSU CABINGAN-GMA TERMINAL RD	Road NO./ID : 8
PROVINCE NAME : LANAŌ DEL SUR	CITY : MARAWI
District Engineering Office : 1st DEOLNSO DEL SUR	<input type="checkbox"/> National Road <input type="checkbox"/> Provincial Road

Sheet No. of the day	(31/32)
Inspection Date :	
Inspected by :	
Checked by :	

Road Link No. _____ Distance _____ km ~ _____ km

Photos		Section (3+000 m)
SECTION	Section (3+000 m)	Section (3+000 m)



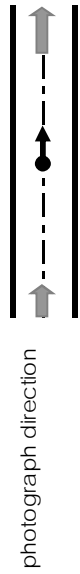
ROAD DRAINAGE FIELD SURVEY SHEET-2
Photographs

ROAD NAME : MSU CABINGAN-GMA TERMINAL RD	Road NO./ID : 8
PROVINCE NAME : LANAÑO DEL SUR	CITY : MARAWI
District Engineering Office : 1st DEOLANSO DEL SUR	<input type="checkbox"/> National Road <input type="checkbox"/> Provincial Road

Sheet No. of the day	(32/32)
Inspection Date :	
Inspected by :	
Checked by :	

Road Link No. _____ Distance _____ km ~ _____ km

Photos		Section (3+100 m)
SECTION		Section (3+100 m)



ROAD FIELD SURVEY SHEET-1
Drainage Condition Survey Form

Sheet No. of the: 1/5
Inspection Date:
Inspected by:
Checked by:

ROAD NAME: RANTIAN-LINAO-SAGONGSANGAN ROAD	Road NO./ID: ROAD No. 9
PROVINCE NAME: LANAO DEL SUR	CITY/MUNICIPALITY: PIAGAPO/SAGUIARAN/MARAWI CITY
District Engineering Office: 1st DEOLSENSO DEL SUR	<input type="checkbox"/> National Road <input type="checkbox"/> Provincial Road <input type="checkbox"/> City Road <input type="checkbox"/> Other, specify

Baranggay Name		RANTI-AN, PIAGAPO									
Land Use											
Side Ditch (type)											
With or without	N	N	N	N	N	N	N	N	N	N	N
Size (m)											
Water flow direction	←	→	→	←	←	←	←	←	←	←	→
Discharge location											
Shoulder width, type											
Pavement Width	0+100	0+200	0+300	0+400	0+500	0+600	0+700	0+800	0+900	1+000	
Type	EARTH PAVE. START AT 0+000	TIRE PATH START AT 0+164	TIRE PATH	TIRE PATH END AT 0+307	EARTH PAVE. START AT 0+307	EARTH PAVE.	EARTH PAVE.	EARTH PAVE.	EARTH PAVE.	EARTH PAVE.	EARTH PAVE.
Defects											
Shoulder width, type											
Side Ditch (type)											
With or without	N	N	N	N	N	N	N	N	N	N	N
Size (m)											
Water flow direction	←	→	→	→	←	←	←	←	←	←	→
Discharge location											

Legend: C = Concrete
 RCPC= Reinforced Concrete Pipe Culvert
 RCBC= Reinforced Concrete Box Culvert
 NF= Non- Functional
 F= Functional
 N/Y= No Ditch / Yes Ditch

ROAD FIELD SURVEY SHEET-2
Drainage Condition Survey Form

Sheet No. of the: 2/5	
Inspection Date:	
Inspected by:	
Checked by:	

ROAD NAME: RANTIAN-LINAO-SAGONGSANGAN ROAD	Road NO./ID: ROAD No. 9
PROVINCE NAME: LANA O DEL SUR	CITY/MUNICIPALITY: PIAGAPO/SAGUIARAN/MARAWI CITY
District Engineering Office: 1st DEOLNSO DEL SUR	<input type="checkbox"/> National Road <input type="checkbox"/> Provincial Road <input type="checkbox"/> City Road <input type="checkbox"/> Other, specify

Baranggay Name	RANTIAN, PIAGAPO					ALINUN, PIAGAPO				
Land Use										
Side Ditch (type)										
With or without Size (m)	N	N	N	N	N	N	N	N	N	N
Water flow direction	→ ←	→	→	→	→ ←	→	→	→	→	→ ←
Discharge location										
Shoulder width, type	1+100	1+200	1+300	1+400	1+500	1+600	1+700	1+800	1+900	2+0000
Pavement Width	EARTH PAVE.	EARTH PAVE.	EARTH PAVE.	EARTH PAVE.	EARTH PAVE.	EARTH PAVE.	CONCRETE PAVE. START AT 1+778	SINGLE CONCRETE PAVE. AT 1+800	EARTH PAVE.	EARTH PAVE.
Type										
Defects										
Shoulder width, type										
Side Ditch (type)										
With or without Size (m)	N	N	N	N	N	N	N	N	N	N
Water flow direction	→ ←	→	→	→	→ ←	→	→	→	→	→ ←
Discharge location										

Legend: C = Concrete
 RCPC= Reinforced Concrete Pipe Culvert
 RCBC=Reinforced Concrete Box Culvert
 NF= Non- Functional
 F= Functional
 NY= No Ditch / Yes Ditch
 RB= Bridge

ROAD FIELD SURVEY SHEET-3
Drainage Condition Survey Form

Sheet No. of the: 3/5
 Inspection Date:
 Inspected by:
 Checked by:

ROAD NAME: RANTIAN-LINAO-SAGONGSANGAN ROAD Road NO./ID: ROAD No. 9
 PROVINCE NAME: LANA O DEL SUR CITY/MUNICIPALITY: PIAGAPO/SAGUIARAN/MARAWI CITY
 District Engineering Office: 1st DEOLNSO DEL SUR National Road Provincial Road City Road Other, specify

Baranggay Name	Land Use	KALLINTAD, MARAWI CITY														
Side Ditch (type)																
With or without Size (m)	N	N	N	N	N	N	N	N	N	N	N	N	N	N	N	N
Water flow direction	←	→	→	→	→	→	→	→	→	→	→	→	→	→	→	→
Discharge location	CREEK START AT STATION 1+044 (4.1m DISTANCE FROM PAVEMENT)	CREEK END AT STATION 1+947														
Shoulder width, type	2+100	2+200	2+300	2+400	2+500	2+600	2+700	2+800	2+900	2+900	2+900	2+900	2+900	2+900	2+900	2+900
Pavement																
Width																
Type																
Defects																
Shoulder width, type																
Side Ditch (type)																
With or without Size (m)	N	N	N	N	N	N	N	N	N	N	N	N	N	N	N	N
Water flow direction	←	→	→	→	→	→	→	→	→	→	→	→	→	→	→	→
Discharge location																

Legend: C = Concrete
 RCPC = Reinforced Concrete Pipe Culvert
 RCBC = Reinforced Concrete Box Culvert
 NF = Non-Functional
 F = Functional
 N/Y = No Ditch / Yes Ditch
 RB = Bridge

ROAD FIELD SURVEY SHEET-3
Drainage Condition Survey Form

Sheet No. of the: 4/5
Inspection Date:
Inspected by:
Checked by:

ROAD NAME: RANTIAN-LINAO-SAGONSONGAN ROAD	Road NO./ID: ROAD No. 9
PROVINCE NAME: LANA O DEL SUR	CITY/MUNICIPALITY: PIAGAPO/SAGUIARAN/MARAWI CITY
District Engineering Office: 1st DEOLNSO DEL SUR	<input type="checkbox"/> National Road <input type="checkbox"/> Provincial Road <input type="checkbox"/> City Road <input type="checkbox"/> Other, specify

Barangay Name	SAGONSONGAN, MARAWI CITY										
Land Use	KALLINTAD, MARAWI CITY										
Side Ditch (type)											
With or without Size (m)	N	N	N	N	N	N	N	N	N	N	Y
Water flow direction	←	←	←	←	←	←	←	←	←	←	←
Discharge location											RCPC 0.6Diam.
Shoulder width, type											0.40W/0.9H
Pavement 3+000											RCPC 0.6Diam.
Width	3+100	3+200	3+300	3+400	3+500	3+600	3+700	3+800	3+900	4+000	
Type											
Defects											
Shoulder width, type											
Side Ditch (type)											
With or without Size (m)	N	N	N	N	N	N	N	N	N	N	N
Water flow direction	←	←	←	←	←	←	←	←	←	←	←
Discharge location											RCPC 0.6Diam.

Legend: C = Concrete
 RCPC= Reinforced Concrete Pipe Culvert

RCBC=Reinforced Concrete Box Culvert
 NF= Non- Functional

F= Functional
 N/Y= No Ditch / Yes Ditch

ROAD FIELD SURVEY SHEET-3
Drainage Condition Survey Form

Sheet No. of the: 5/5
Inspection Date:
Inspected by:
Checked by:

ROAD NAME: RANTIAN-LINAO-SAGONGSANGAN ROAD	Road NO./ID: ROAD No. 9
PROVINCE NAME: LANA O DEL SUR	CITY/MUNICIPALITY: PIAGAPO/SAGUIARAN/MARAWI CITY
District Engineering Office: 1st DEOLNSO DEL SUR	<input type="checkbox"/> National Road <input type="checkbox"/> Provincial Road <input type="checkbox"/> City Road <input type="checkbox"/> Other, specify

Baranggay Name	SAGONGSANGAN, MARAWI CITY									
Land Use										
Side Ditch (type)										
With or without Size (m)	N		N	N	N	N				
Water flow direction	←		→	→	→	→				
Discharge location										
Shoulder width, type	4+100	4+200	4+300	4+400	4+500					
Pavement Width										
Type										
Defects										
Shoulder width, type										
Side Ditch (type)										
With or without Size (m)	Y		N	N	N					
Water flow direction	←		→	→	→					
Discharge location										
ROAD 9 END AT STATION 4+439										

Legend: C = Concrete
 RCPC= Reinforced Concrete Pipe Culvert
 RCBC=Reinforced Concrete Box Culvert
 NF= Non- Functional
 F= Functional
 N/Y= No Ditch / Yes Ditch

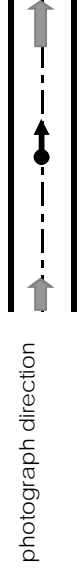
ROAD DRAINAGE FIELD SURVEY SHEET-2
Photographs

ROAD NAME : EMIE SAGUNJUNGAN-LINAO-RANTIAN ROAD	Road NO./ID : 9
PROVINCE NAME : LANA O DEL SUR	CITY/MUNICIPALITY : MARAWI/SAGUIARAN/PIAGAPO
District Engineering Office : 1st DEOLNSO DEL SUR	<input type="checkbox"/> National Road <input type="checkbox"/> Provincial Road

Sheet No. of the day : (1/48)
Inspection Date :
Inspected by :
Checked by :

Road Link No. _____ **Distance** 0 + 000 km ~ 4 + 439 km

Photos		
SECTION	Section (0+000 m)	Section (0+000 m)





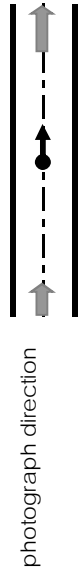
ROAD DRAINAGE FIELD SURVEY SHEET-2
Photographs

ROAD NAME : EMIE-SAGUNJUNGAN-LIMAO-RANTIAN ROAD	Road NO./ID : 9
PROVINCE NAME : LANA O DEL SUR	CITY/MUNICIPALITY : MARAWI/SAGUIARAN/PIAGAPO
District Engineering Office : 1st DEOLNSO DEL SUR	<input type="checkbox"/> National Road <input type="checkbox"/> Provincial Road

Sheet No. of the day : (2/48)
Inspection Date :
Inspected by :
Checked by :

Road Link No. _____ **Distance** 0 + 000 km ~ 4 + 439 km

Photos		
SECTION	Section (0+100 m)	Section (0+100 m)



ROAD DRAINAGE FIELD SURVEY SHEET-2
Photographs

Sheet No. of the day	(3/48)
Inspection Date :	
Inspected by :	
Checked by :	

ROAD NAME : EMIE-SAGUNJUNGAN-LIMAO-RANTIAN ROAD	Road NO./ID : 9
PROVINCE NAME : LANAO DEL SUR	CITY/MUNICIPALITY : MARAWI/SAGUIARAN/PIAGAPO
District Engineering Office : 1st DEOLNSO DEL SUR	<input type="checkbox"/> National Road <input type="checkbox"/> Provincial Road

Road Link No. _____ Distance 0 + 000 km ~ 4 + 439 km

Photos		
SECTION	Section (0+200 m)	Section (0+200 m)




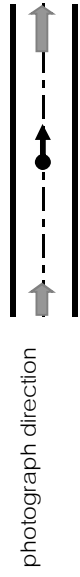
ROAD DRAINAGE FIELD SURVEY SHEET-2
Photographs

Sheet No. of the day	(4/48)
Inspection Date :	
Inspected by :	
Checked by :	

ROAD NAME : EMIE-SAGUNJUNGAN-LIMAO-RANTIAN ROAD	Road NO./ID : 9
PROVINCE NAME : LANA O DEL SUR	CITY/MUNICIPALITY : MARAWI/SAGUIARAN/PIAGAPO
District Engineering Office : 1st DEOLNSO DEL SUR	<input type="checkbox"/> National Road <input type="checkbox"/> Provincial Road

Road Link No. _____ Distance 0 + 000 km ~ 4 + 439 km

Photos		
SECTION	Section (0+300 m)	Section (0+300 m)



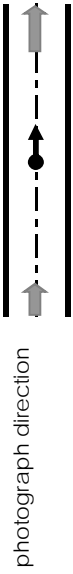
ROAD DRAINAGE FIELD SURVEY SHEET-2
Photographs

ROAD NAME : EMIE-SAGUNJUNGAN-LIMAO-RANTIAN ROAD	Road NO./ID : 9
PROVINCE NAME : LANA O DEL SUR	CITY/MUNICIPALITY : MARAWI/SAGUIARAN/PIAGAPO
District Engineering Office : 1st DEOLNSO DEL SUR	<input type="checkbox"/> National Road <input type="checkbox"/> Provincial Road

Sheet No. of the day : (5/48)
Inspection Date :
Inspected by :
Checked by :

Road Link No. _____ **Distance** 0 + 000 km ~ 4 + 439 km

Photos		
SECTION	Section (0+400 m)	Section (0+400 m)




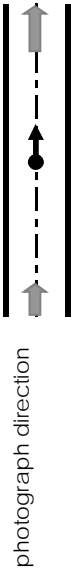
ROAD DRAINAGE FIELD SURVEY SHEET-2
Photographs

ROAD NAME : EMIE-SAGUNJUNGAN-LIMAO-RANTIAN ROAD	Road NO./ID : 9
PROVINCE NAME : LANA O DEL SUR	CITY/MUNICIPALITY : MARAWI/SAGUIARAN/PIAGAPO
District Engineering Office : 1st DEOLNSO DEL SUR	<input type="checkbox"/> National Road <input type="checkbox"/> Provincial Road

Sheet No. of the day : (6/48)
Inspection Date :
Inspected by :
Checked by :

Road Link No. _____ **Distance** 0 + 000 km ~ 4 + 439 km

Photos		
SECTION	Section (0+500 m)	Section (0+500 m)



ROAD DRAINAGE FIELD SURVEY SHEET-2
Photographs

Sheet No. of the day	(7/48)
Inspection Date :	
Inspected by :	
Checked by :	

ROAD NAME : EMIE-SAGUNJUNGAN-LIMAO-RANTIAN ROAD	Road NO./ID : 9
PROVINCE NAME : LANA O DEL SUR	CITY/MUNICIPALITY : MARAWI/SAGUIARAN/PIAGAPO
District Engineering Office : 1st DEOLNSO DEL SUR	<input type="checkbox"/> National Road <input type="checkbox"/> Provincial Road

Road Link No. _____ Distance 0 + 000 km ~ 4 + 439 km

Photos		
SECTION	Section (0+600 m)	Section (0+600 m)




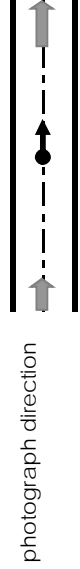
ROAD DRAINAGE FIELD SURVEY SHEET-2
Photographs

Sheet No. of the day	(8/48)
Inspection Date :	
Inspected by :	
Checked by :	

ROAD NAME : EMIE-SAGUNJUNGAN-LIMAO-RANTIAN ROAD	Road NO./ID : 9
PROVINCE NAME : LANA O DEL SUR	CITY/MUNICIPALITY : MARAWI/SAGUIARAN/PIAGAPO
District Engineering Office : 1st DEOLNSO DEL SUR	<input type="checkbox"/> National Road <input type="checkbox"/> Provincial Road

Road Link No. _____ Distance 0 + 000 km ~ 4 + 439 km

Photos		
SECTION	Section (0+700 m)	Section (0+700 m)



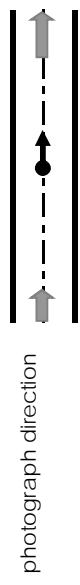
ROAD DRAINAGE FIELD SURVEY SHEET-2
Photographs

ROAD NAME : EMIE-SAGUNJUNGAN-LIMAO-RANTIAN ROAD	Road NO./ID : 9
PROVINCE NAME : LANA O DEL SUR	CITY/MUNICIPALITY : MARAWI/SAGUIARAN/PIAGAPO
District Engineering Office : 1st DEOLNSO DEL SUR	<input type="checkbox"/> National Road <input type="checkbox"/> Provincial Road

Sheet No. of the day : (9/48)
Inspection Date :
Inspected by :
Checked by :

Road Link No. _____ **Distance** 0 + 000 km ~ 4 + 439 km

Photos		
SECTION	Section (0+800 m)	Section (0+800 m)



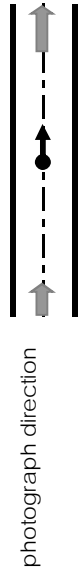
ROAD DRAINAGE FIELD SURVEY SHEET-2
Photographs

ROAD NAME : EMIE-SAGUNJUNGAN-LIMAO-RANTIAN ROAD PROVINCE NAME : LANAO DEL SUR District Engineering Office : 1st DEOLNSO DEL SUR	Road NO./ID : 9 CITY/MUNICIPALITY : MARAWI/SAGUIARAN/PIAGAPO <input type="checkbox"/> National Road <input type="checkbox"/> Provincial Road
---	--

Sheet No. of the day	(10/48)
Inspection Date :	
Inspected by :	
Checked by :	

Road Link No. _____ Distance 0 + 000 km ~ 4 + 439 km

Photos		
SECTION	Section (0+900 m)	Section (0+900 m)



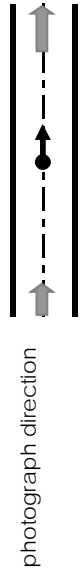
ROAD DRAINAGE FIELD SURVEY SHEET-2
Photographs

ROAD NAME : EMIE-SAGUNJUNGAN-LIMAO-RANTIAN ROAD	Road NO./ID : 9
PROVINCE NAME : LANA O DEL SUR	CITY/MUNICIPALITY : MARAWI/SAGUIARAN/PIAGAPO
District Engineering Office : 1st DEOLNSO DEL SUR	<input type="checkbox"/> National Road <input type="checkbox"/> Provincial Road

Road Link No. _____ **Distance** 0 + 000 km ~ 4 + 439 km

Sheet No. of the day _____ (11/48)
Inspection Date : _____
Inspected by : _____
Checked by : _____

Photos		
SECTION	Section (1+000 m)	Section (1+000 m)



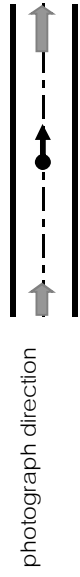
ROAD DRAINAGE FIELD SURVEY SHEET-2
Photographs

ROAD NAME : EMIE-SAGUNJUNGAN-LIMAO-RANTIAN ROAD	Road NO./ID : 9
PROVINCE NAME : LANAO DEL SUR	CITY/MUNICIPALITY : MARAWI/SAGUIARAN/PIAGAPO
District Engineering Office : 1st DEOLNSO DEL SUR	<input type="checkbox"/> National Road <input type="checkbox"/> Provincial Road

Sheet No. of the day (12/48)
Inspection Date :
Inspected by :
Checked by :

Road Link No. _____ Distance 0 + 000 km ~ 4 + 439 km

Photos		
SECTION	Section (1+100 m)	Section (1+100 m)



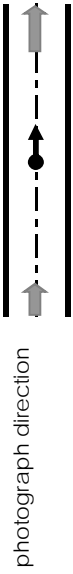
ROAD DRAINAGE FIELD SURVEY SHEET-2
Photographs

ROAD NAME : EMIE-SAGUNJUNGAN-LIMAO-RANTIAN ROAD	Road NO./ID : 9
PROVINCE NAME : LANA O DEL SUR	CITY/MUNICIPALITY : MARAWI/SAGUIARAN/PIAGAPO
District Engineering Office : 1st DEOLNSO DEL SUR	<input type="checkbox"/> National Road <input type="checkbox"/> Provincial Road

Sheet No. of the day (13/48)
Inspection Date :
Inspected by :
Checked by :

Road Link No. _____ Distance 0 + 000 km ~ 4 + 439 km

Photos		
SECTION	Section (1+200 m)	Section (1+200 m)



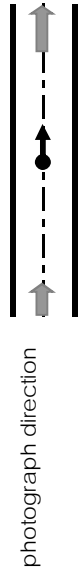
ROAD DRAINAGE FIELD SURVEY SHEET-2
Photographs

ROAD NAME : EMIE-SAGUNJUNGAN-LIMAO-RANTIAN ROAD	Road NO./ID : 9
PROVINCE NAME : LANA O DEL SUR	CITY/MUNICIPALITY : MARAWI/SAGUIARAN/PIAGAPO
District Engineering Office : 1st DEOLNSO DEL SUR	<input type="checkbox"/> National Road <input type="checkbox"/> Provincial Road

Sheet No. of the day (14/48)
Inspection Date :
Inspected by :
Checked by :

Road Link No. _____ Distance 0 + 000 km ~ 4 + 439 km

Photos		
SECTION	Section (1+300 m)	Section (1+300 m)



ROAD DRAINAGE FIELD SURVEY SHEET-2
Photographs

ROAD NAME : EMIE-SAGUNJUNGAN-LIMAO-RANTIAN ROAD	Road NO./ID : 9
PROVINCE NAME : LANA O DEL SUR	CITY/MUNICIPALITY : MARAWI/SAGUIARAN/PIAGAPO
District Engineering Office : 1st DEOLNSO DEL SUR	<input type="checkbox"/> National Road <input type="checkbox"/> Provincial Road

Sheet No. of the day : (15/48)
Inspection Date :
Inspected by :
Checked by :

Road Link No. _____ Distance 0 + 000 km ~ 4 + 439 km

Photos		
SECTION	Section (1+400 m)	Section (1+400 m)



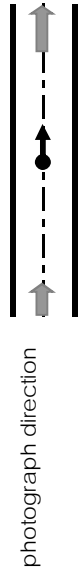
ROAD DRAINAGE FIELD SURVEY SHEET-2
Photographs

ROAD NAME : EMIE-SAGUNJUNGAN-LIMAO-RANTIAN ROAD	Road NO./ID : 9
PROVINCE NAME : LANA O DEL SUR	CITY/MUNICIPALITY : MARAWI/SAGUIARAN/PIAGAPO
District Engineering Office : 1st DEOLNSO DEL SUR	<input type="checkbox"/> National Road <input type="checkbox"/> Provincial Road

Sheet No. of the day : (16/48)
Inspection Date :
Inspected by :
Checked by :

Road Link No. _____ **Distance** 0 + 000 km ~ 4 + 439 km

Photos		
SECTION	Section (1+500 m)	Section (1+500 m)



ROAD DRAINAGE FIELD SURVEY SHEET-2
Photographs

ROAD NAME : EMIE-SAGUNJUNGAN-LIMAO-RANTIAN ROAD	Road NO./ID : 9
PROVINCE NAME : LANAO DEL SUR	CITY/MUNICIPALITY : MARAWI/SAGUIARAN/PIAGAPO
District Engineering Office : 1st DEOLNSO DEL SUR	<input type="checkbox"/> National Road <input type="checkbox"/> Provincial Road

Sheet No. of the day : (17/48)
Inspection Date :
Inspected by :
Checked by :

Road Link No. _____ Distance 0 + 000 km ~ 4 + 439 km

Photos		
SECTION	Section (1+600 m)	Section (1+600 m)



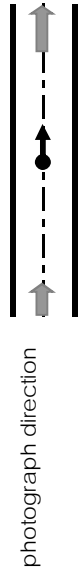
ROAD DRAINAGE FIELD SURVEY SHEET-2
Photographs

ROAD NAME : EMIE-SAGUNJUNGAN-LIMAO-RANTIAN ROAD	Road NO./ID : 9
PROVINCE NAME : LANA O DEL SUR	CITY/MUNICIPALITY : MARAWI/SAGUIARAN/PIAGAPO
District Engineering Office : 1st DEOLNSO DEL SUR	<input type="checkbox"/> National Road <input type="checkbox"/> Provincial Road

Sheet No. of the day : (18/48)
Inspection Date :
Inspected by :
Checked by :

Road Link No. _____ **Distance** 0 + 000 km ~ 4 + 439 km

Photos		
SECTION	Section (1+700 m)	Section (1+700 m)



ROAD DRAINAGE FIELD SURVEY SHEET-2
Photographs

ROAD NAME : EMIE-SAGUNJUNGAN-LIMAO-RANTIAN ROAD	Road NO./ID : 9
PROVINCE NAME : LANAO DEL SUR	CITY/MUNICIPALITY : MARAWI/SAGUIARAN/PIAGAPO
District Engineering Office : 1st DEOLNSO DEL SUR	<input type="checkbox"/> National Road <input type="checkbox"/> Provincial Road

Sheet No. of the day : (19/48)
Inspection Date :
Inspected by :
Checked by :

Road Link No. _____ **Distance** 0 + 000 km ~ 4 + 439 km

Photos		
SECTION	Section (1+800 m)	Section (1 +800 m)




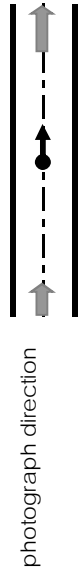
ROAD DRAINAGE FIELD SURVEY SHEET-2
Photographs

Sheet No. of the day	(20/48)
Inspection Date :	
Inspected by :	
Checked by :	

ROAD NAME : EMIE-SAGUNJUNGAN-LIMAO-RANTIAN ROAD	Road NO./ID : 9
PROVINCE NAME : LANA O DEL SUR	CITY/MUNICIPALITY : MARAWI/SAGUIARAN/PIAGAPO
District Engineering Office : 1st DEOLNSO DEL SUR	<input type="checkbox"/> National Road <input type="checkbox"/> Provincial Road

Road Link No. _____ Distance 0 + 000 km ~ 4 + 439 km

Photos	
SECTION	Section (1+900 m)



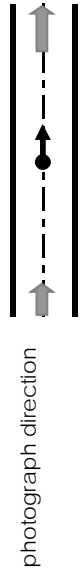
ROAD DRAINAGE FIELD SURVEY SHEET-2
Photographs

ROAD NAME : EMIE-SAGUNJUNGAN-LIMAO-RANTIAN ROAD	Road NO./ID : 9
PROVINCE NAME : LANA O DEL SUR	CITY/MUNICIPALITY : MARAWI/SAGUIARAN/PIAGAPO
District Engineering Office : 1st DEOLNSO DEL SUR	<input type="checkbox"/> National Road <input type="checkbox"/> Provincial Road

Sheet No. of the day : (21/48)
Inspection Date :
Inspected by :
Checked by :

Road Link No. _____ Distance 0 + 000 km ~ 4 + 439 km

Photos		
SECTION	Section (2+000 m)	Section (2+000 m)



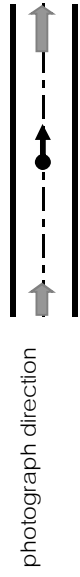
ROAD DRAINAGE FIELD SURVEY SHEET-2
Photographs

Sheet No. of the day	(22/48)
Inspection Date :	
Inspected by :	
Checked by :	

ROAD NAME : EMIE-SAGUNJUNGAN-LIMAO-RANTIAN ROAD	Road NO./ID : 9
PROVINCE NAME : LANA O DEL SUR	CITY/MUNICIPALITY : MARAWI/SAGUIARAN/PIAGAPO
District Engineering Office : 1st DEOLNSO DEL SUR	<input type="checkbox"/> National Road <input type="checkbox"/> Provincial Road

Road Link No. _____ Distance 0 + 000 km ~ 4 + 439 km

Photos		
SECTION	Section (2+100 m)	Section (2+100 m)



ROAD DRAINAGE FIELD SURVEY SHEET-2

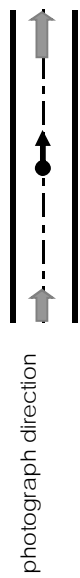
Photographs

ROAD NAME : EMIE-SAGUNJUNGAN-LIMAO-RANTIAN ROAD	Road NO./ID : 9
PROVINCE NAME : LANAO DEL SUR	CITY/MUNICIPALITY : MARAWI/SAGUIARAN/PIAGAPO
District Engineering Office : 1st DEOLNSO DEL SUR	<input type="checkbox"/> National Road <input type="checkbox"/> Provincial Road

Sheet No. of the day : (23/48)
Inspection Date :
Inspected by :
Checked by :

Road Link No. _____ Distance 0 + 000 km ~ 4 + 439 km

<p style="text-align: center;">Photos</p> 	<p style="text-align: center;">Section (2+200 m)</p>
SECTION	Section (2+200 m)



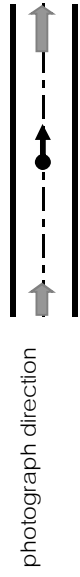
ROAD DRAINAGE FIELD SURVEY SHEET-2
Photographs

ROAD NAME : EMIE-SAGUNJUNGAN-LIMAO-RANTIAN ROAD	Road NO./ID : 9
PROVINCE NAME : LANA O DEL SUR	CITY/MUNICIPALITY : MARAWI/SAGUIARAN/PIAGAPO
District Engineering Office : 1st DEOLNSO DEL SUR	<input type="checkbox"/> National Road <input type="checkbox"/> Provincial Road

Sheet No. of the day : (24/48)
Inspection Date :
Inspected by :
Checked by :

Road Link No. _____ **Distance** 0 + 000 km ~ 4 + 439 km

Photos		
SECTION	Section (2+300 m)	Section (2+300 m)





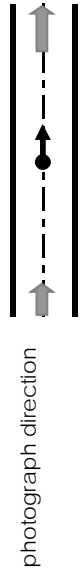
ROAD DRAINAGE FIELD SURVEY SHEET-2
Photographs

ROAD NAME : EMIE-SAGUNJUNGAN-LIMAO-RANTIAN ROAD	Road NO./ID : 9
PROVINCE NAME : LANA O DEL SUR	CITY/MUNICIPALITY : MARAWI/SAGUIARAN/PIAGAPO
District Engineering Office : 1st DEOLNSO DEL SUR	<input type="checkbox"/> National Road <input type="checkbox"/> Provincial Road

Sheet No. of the day : (25/48)
Inspection Date :
Inspected by :
Checked by :

Road Link No. _____ **Distance** 0 + 000 km ~ 4 + 439 km

Photos		
SECTION	Section (2+400 m)	Section (2+400 m)



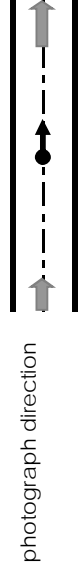
ROAD DRAINAGE FIELD SURVEY SHEET-2
Photographs

ROAD NAME : EMIE-SAGUNJUNGAN-LIMAO-RANTIAN ROAD	Road NO./ID : 9
PROVINCE NAME : LANA O DEL SUR	CITY/MUNICIPALITY : MARAWI/SAGUIARAN/PIAGAPO
District Engineering Office : 1st DEOLNSO DEL SUR	<input type="checkbox"/> National Road <input type="checkbox"/> Provincial Road

Sheet No. of the day : (26/48)
Inspection Date :
Inspected by :
Checked by :

Road Link No. _____ **Distance** 0 + 000 km ~ 4 + 439 km

Photos		
SECTION	Section (2+500 m)	Section (2+500 m)



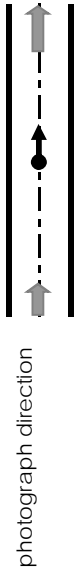
ROAD DRAINAGE FIELD SURVEY SHEET-2
Photographs

ROAD NAME : EMIE-SAGUNJUNGAN-LIMAO-RANTIAN ROAD	Road NO./ID : 9
PROVINCE NAME : LANA O DEL SUR	CITY/MUNICIPALITY : MARAWI/SAGUIARAN/PIAGAPO
District Engineering Office : 1st DEOLNSO DEL SUR	<input type="checkbox"/> National Road <input type="checkbox"/> Provincial Road

Sheet No. of the day : (27/48)
Inspection Date :
Inspected by :
Checked by :

Road Link No. _____ **Distance** 0 + 000 km ~ 4 + 439 km

Photos		
SECTION	Section (2+600 m)	Section (2+600 m)



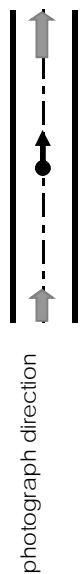
ROAD DRAINAGE FIELD SURVEY SHEET-2
Photographs

Sheet No. of the day	(28/48)
Inspection Date:	
Inspected by :	
Checked by :	

ROAD NAME : EMIE-SAGUNSUNGAN-LIMAO-RANTIAN ROAD	Road NO./ID : 9
PROVINCE NAME : LANAO DEL SUR	CITY/MUNICIPALITY : MARAWI/SAGUIARAN/PIAGAPO
District Engineering Office : 1st DEOLNSO DEL SUR	<input type="checkbox"/> National Road <input type="checkbox"/> Provincial Road

Road Link No. _____ Distance 0 + 000 km ~ 4 + 439 km

Photos	
SECTION	Section (2+700 m)



ROAD DRAINAGE FIELD SURVEY SHEET-2

Photographs

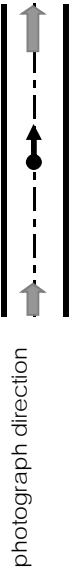
Sheet No. of the day	(29/48)
Inspection Date:	
Inspected by :	
Checked by :	

ROAD NAME : EMIE-SAGUNJUNGAN-LIMAO-RANTIAN ROAD	Road NO./ID : 9
PROVINCE NAME : LANA O DEL SUR	CITY/MUNICIPALITY : MARAWI/SAGUIARAN/PIAGAPO
District Engineering Office : 1st DEOLNSO DEL SUR	<input type="checkbox"/> National Road <input type="checkbox"/> Provincial Road

Distance 0 + 000 km ~ 4 + 439 km

Road Link No.

Photos		
SECTION	Section (2+800 m)	
Section (2+800 m)		



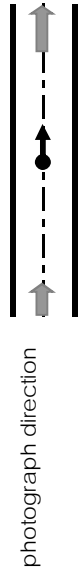
ROAD DRAINAGE FIELD SURVEY SHEET-2 Photographs

ROAD NAME : EMIE-SAGUNJUNGAN-LIMAO-RANTIAN ROAD PROVINCE NAME : LANA O DEL SUR District Engineering Office : 1st DEOLNSO DEL SUR	Road NO./ID : 9 CITY/MUNICIPALITY : MARAWI/SAGUIARAN/PIAGAPO <input type="checkbox"/> National Road <input type="checkbox"/> Provincial Road
--	--

Sheet No. of the day	(30/48)
Inspection Date :	
Inspected by :	
Checked by :	

Road Link No. _____ Distance 0 + 000 km ~ 4 + 439 km

Photos		Section (2+800 m)
SECTION	Section (2+800 m)	Section (2+800 m)



ROAD DRAINAGE FIELD SURVEY SHEET-2
Photographs

Sheet No. of the day	(31/48)
Inspection Date :	
Inspected by :	
Checked by :	

ROAD NAME : EMIE-SAGUNJUNGAN-LIMAO-RANTIAN ROAD	Road NO./ID : 9
PROVINCE NAME : LANA O DEL SUR	CITY/MUNICIPALITY : MARAWI/SAGUIARAN/PIAGAPO
District Engineering Office : 1st DEOLNSO DEL SUR	<input type="checkbox"/> National Road <input type="checkbox"/> Provincial Road

Road Link No. _____ Distance 0 + 000 km ~ 4 + 439 km

Photos		
SECTION	Section (2+900 m)	Section (2+900 m)



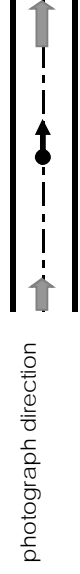
ROAD DRAINAGE FIELD SURVEY SHEET-2
Photographs

ROAD NAME : EMIE-SAGUNJUNGAN-LIMAO-RANTIAN ROAD	Road NO./ID : 9
PROVINCE NAME : LANA O DEL SUR	CITY/MUNICIPALITY : MARAWI/SAGUIARAN/PIAGAPO
District Engineering Office : 1st DEOLNSO DEL SUR	<input type="checkbox"/> National Road <input type="checkbox"/> Provincial Road

Sheet No. of the day : (32/48)
Inspection Date :
Inspected by :
Checked by :

Road Link No. _____ **Distance** 0 + 000 km ~ 4 + 439 km

Photos		Section (3+000 m)
SECTION		Section (3+000 m)



ROAD DRAINAGE FIELD SURVEY SHEET-2
Photographs

ROAD NAME : EMIE-SAGUNJUNGAN-LINAO-RANTIAN ROAD	Road NO./ID : 9
PROVINCE NAME : LANA O DEL SUR	CITY/MUNICIPALITY : MARAWI/SAGUIARAN/PIAGAPO
District Engineering Office : 1st DEOLNSO DEL SUR	<input type="checkbox"/> National Road <input type="checkbox"/> Provincial Road

Sheet No. of the day (33/48)
Inspection Date :
Inspected by :
Checked by :

Road Link No. _____ Distance 0 + 000 km ~ 4 + 439 km

Photos		
SECTION	Section (3+100 m)	Section (3+100 m)




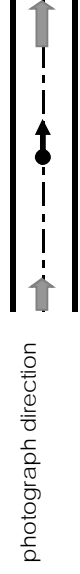
ROAD DRAINAGE FIELD SURVEY SHEET-2
Photographs

ROAD NAME : EMIE-SAGUNJUNGAN-LIMAO-RANTIAN ROAD	Road NO./ID : 9
PROVINCE NAME : LANA O DEL SUR	CITY/MUNICIPALITY : MARAWI/SAGUIARAN/PIAGAPO
District Engineering Office : 1st DEOLNSO DEL SUR	<input type="checkbox"/> National Road <input type="checkbox"/> Provincial Road

Sheet No. of the day : (34/48)
Inspection Date :
Inspected by :
Checked by :

Road Link No. _____ Distance 0 + 000 km ~ 4 + 439 km

Photos		
SECTION	Section (3+200 m)	Section (3+200 m)



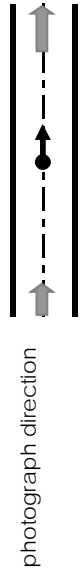
ROAD DRAINAGE FIELD SURVEY SHEET-2
Photographs

ROAD NAME : EMIE-SAGUNJUNGAN-LIMAO-RANTIAN ROAD	Road NO./ID : 9
PROVINCE NAME : LANAO DEL SUR	CITY/MUNICIPALITY : MARAWI/SAGUIARAN/PIAGAPO
District Engineering Office : 1st DEOLNSO DEL SUR	<input type="checkbox"/> National Road <input type="checkbox"/> Provincial Road

Sheet No. of the day : (35/48)
Inspection Date :
Inspected by :
Checked by :

Road Link No. _____ **Distance** 0 + 000 km ~ 4 + 439 km

Photos		
SECTION	Section (3+300 m)	Section (3+300 m)



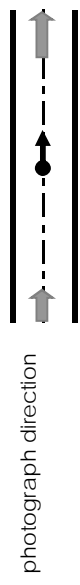
ROAD DRAINAGE FIELD SURVEY SHEET-2
Photographs

ROAD NAME : EMIE-SAGUNJUNGAN-LIMAO-RANTIAN ROAD	Road NO./ID : 9
PROVINCE NAME : LANAO DEL SUR	CITY/MUNICIPALITY : MARAWI/SAGUIARAN/PIAGAPO
District Engineering Office : 1st DEOLNSO DEL SUR	<input type="checkbox"/> National Road <input type="checkbox"/> Provincial Road

Sheet No. of the day : (36/48)
Inspection Date :
Inspected by :
Checked by :

Road Link No. _____ **Distance** 0 + 000 km ~ 4 + 439 km

Photos	
	Section (3+400 m)
SECTION	Section (3+400 m)



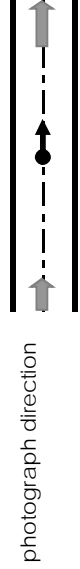
ROAD DRAINAGE FIELD SURVEY SHEET-2
Photographs

ROAD NAME : EMIE-SAGUNJUNGAN-LIMAO-RANTIAN ROAD	Road NO./ID : 9
PROVINCE NAME : LANA O DEL SUR	CITY/MUNICIPALITY : MARAWI/SAGUIARAN/PIAGAPO
District Engineering Office : 1st DEOLNSO DEL SUR	<input type="checkbox"/> National Road <input type="checkbox"/> Provincial Road

Sheet No. of the day : (37/48)
Inspection Date :
Inspected by :
Checked by :

Road Link No. _____ **Distance** 0 + 000 km ~ 4 + 439 km

Photos		Section (3+500 m)
SECTION	Section (3+500 m)	Section (3+500 m)



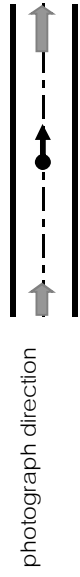
ROAD DRAINAGE FIELD SURVEY SHEET-2
Photographs

ROAD NAME : EMIE-SAGUNJUNGAN-LIMAO-RANTIAN ROAD	Road NO./ID : 9
PROVINCE NAME : LANAO DEL SUR	CITY/MUNICIPALITY : MARAWI/SAGUIARAN/PIAGAPO
District Engineering Office : 1st DEOLNSO DEL SUR	<input type="checkbox"/> National Road <input type="checkbox"/> Provincial Road

Sheet No. of the day : (38/48)
Inspection Date :
Inspected by :
Checked by :

Road Link No. _____ **Distance** 0 + 000 km ~ 4 + 439 km

Photos	
SECTION	Section (3+600 m)



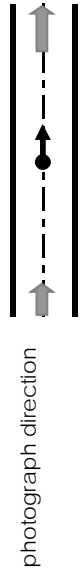
ROAD DRAINAGE FIELD SURVEY SHEET-2
Photographs

ROAD NAME : EMIE-SAGUNJUNGAN-LIMAO-RANTIAN ROAD	Road NO./ID : 9
PROVINCE NAME : LANA O DEL SUR	CITY/MUNICIPALITY : MARAWI/SAGUIARAN/PIAGAPO
District Engineering Office : 1st DEOLNSO DEL SUR	<input type="checkbox"/> National Road <input type="checkbox"/> Provincial Road

Sheet No. of the day : (39/48)
Inspection Date :
Inspected by :
Checked by :

Road Link No. _____ Distance 0 + 000 km ~ 4 + 439 km

Photos	
SECTION	Section (3+700 m)



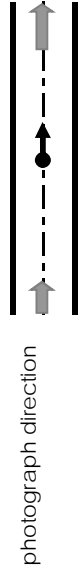
ROAD DRAINAGE FIELD SURVEY SHEET-2
Photographs

ROAD NAME : EMIE-SAGUNJUNGAN-LIMAO-RANTIAN ROAD	Road NO./ID : 9
PROVINCE NAME : LANA O DEL SUR	CITY/MUNICIPALITY : MARAWI/SAGUIARAN/PIAGAPO
District Engineering Office : 1st DEOLNSO DEL SUR	<input type="checkbox"/> National Road <input type="checkbox"/> Provincial Road

Sheet No. of the day : (40/48)
Inspection Date :
Inspected by :
Checked by :

Road Link No. _____ **Distance** 0 + 000 km ~ 4 + 439 km

Photos		
SECTION	Section (3+800 m)	Section (3+800 m)



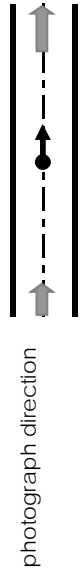
ROAD DRAINAGE FIELD SURVEY SHEET-2
Photographs

ROAD NAME : EMIE-SAGUNJUNGAN-LIMAO-RANTIAN ROAD	Road NO./ID : 9
PROVINCE NAME : LANA O DEL SUR	CITY/MUNICIPALITY : MARAWI/SAGUIARAN/PIAGAPO
District Engineering Office : 1st DEOLNSO DEL SUR	<input type="checkbox"/> National Road <input type="checkbox"/> Provincial Road

Sheet No. of the day : (41/48)
Inspection Date :
Inspected by :
Checked by :

Road Link No. _____ **Distance** 0 + 000 km ~ 4 + 439 km

Photos	
SECTION	Section (3+900 m)









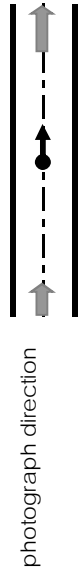
ROAD DRAINAGE FIELD SURVEY SHEET-2
Photographs

ROAD NAME : EMIE-SAGUNJUNGAN-LIMAO-RANTIAN ROAD	Road NO./ID : 9
PROVINCE NAME : LANAO DEL SUR	CITY/MUNICIPALITY : MARAWI/SAGUIARAN/PIAGAPO
District Engineering Office : 1st DEOLNSO DEL SUR	<input type="checkbox"/> National Road <input type="checkbox"/> Provincial Road

Sheet No. of the day (42/48)
Inspection Date :
Inspected by :
Checked by :

Road Link No. _____ Distance 0 + 000 km ~ 4 + 439 km

						<p>Photos</p>	<p>Section (3+928 m)</p>
SECTION							Section (3+928 m)



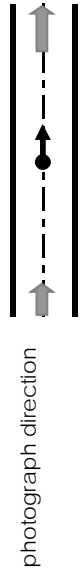
ROAD DRAINAGE FIELD SURVEY SHEET-2
Photographs

ROAD NAME : EMIE-SAGUNJUNGAN-LIMAO-RANTIAN ROAD	Road NO./ID : 9
PROVINCE NAME : LANA O DEL SUR	CITY/MUNICIPALITY : MARAWI/SAGUIARAN/PIAGAPO
District Engineering Office : 1st DEOLNSO DEL SUR	<input type="checkbox"/> National Road <input type="checkbox"/> Provincial Road

Road Link No. _____ Distance 0 + 000 km ~ 4 + 439 km

Sheet No. of the day (43/48)
Inspection Date :
Inspected by :
Checked by :

Photos		Section (4+000 m)
SECTION	Section (4+000 m)	



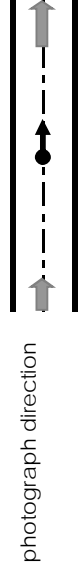
ROAD DRAINAGE FIELD SURVEY SHEET-2
Photographs

Sheet No. of the day	(44/48)
Inspection Date :	
Inspected by :	
Checked by :	

ROAD NAME : EMIE-SAGUNJUNGAN-LIMAO-RANTIAN ROAD	Road NO./ID : 9
PROVINCE NAME : LANA O DEL SUR	CITY/MUNICIPALITY : MARAWI/SAGUIARAN/PIAGAPO
District Engineering Office : 1st DEOLNSO DEL SUR	<input type="checkbox"/> National Road <input type="checkbox"/> Provincial Road

Road Link No. _____ Distance 0 + 000 km ~ 4 + 439 km

Photos		
SECTION	Section (4+100 m)	Section (4+100 m)



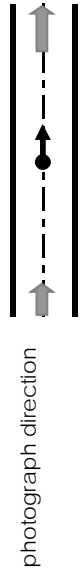
ROAD DRAINAGE FIELD SURVEY SHEET-2
Photographs

ROAD NAME : EMIE-SAGUNJUNGAN-LIMAO-RANTIAN ROAD	Road NO./ID : 9
PROVINCE NAME : LANAO DEL SUR	CITY/MUNICIPALITY : MARAWI/SAGUIARAN/PIAGAPO
District Engineering Office : 1st DEOLNSO DEL SUR	<input type="checkbox"/> National Road <input type="checkbox"/> Provincial Road

Sheet No. of the day : (45/48)
Inspection Date :
Inspected by :
Checked by :

Road Link No. _____ **Distance** 0 + 000 km ~ 4 + 439 km

Photos		Section (4+200 m)
SECTION	Section (4+200 m)	Section (4+200 m)



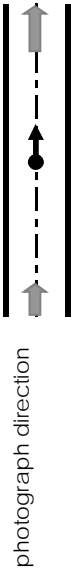
ROAD DRAINAGE FIELD SURVEY SHEET-2
Photographs

ROAD NAME : EMIE-SAGUNJUNGAN-LIMAO-RANTIAN ROAD	Road NO./ID : 9
PROVINCE NAME : LANAO DEL SUR	CITY/MUNICIPALITY : MARAWI/SAGUIARAN/PIAGAPO
District Engineering Office : 1st DEOLNSO DEL SUR	<input type="checkbox"/> National Road <input type="checkbox"/> Provincial Road

Sheet No. of the day : (46/48)
Inspection Date :
Inspected by :
Checked by :

Road Link No. _____ Distance 0 + 000 km ~ 4 + 439 km

Photos		Section (4+300 m)
SECTION	Section (4+300 m)	Section (4+300 m)




ROAD DRAINAGE FIELD SURVEY SHEET-2
Photographs

ROAD NAME : EMIE-SAGUNJUNGAN-LIMAO-RANTIAN ROAD	Road NO./ID : 9
PROVINCE NAME : LANAO DEL SUR	CITY/MUNICIPALITY : MARAWI/SAGUIARAN/PIAGAPO
District Engineering Office : 1st DEOLNSO DEL SUR	<input type="checkbox"/> National Road <input type="checkbox"/> Provincial Road

Sheet No. of the day : (47/48)
Inspection Date :
Inspected by :
Checked by :

Road Link No. _____ Distance 0 + 000 km ~ 4 + 439 km

Photos		
SECTION	Section (4+400 m)	Section (4+400 m)




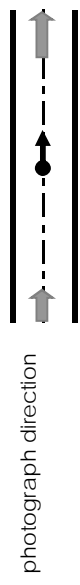
ROAD DRAINAGE FIELD SURVEY SHEET-2
Photographs

Sheet No. of the day	(48/48)
Inspection Date :	
Inspected by :	
Checked by :	

ROAD NAME : EMIE-SAGUNJUNGAN-LIMAO-RANTIAN ROAD	Road NO./ID : 9
PROVINCE NAME : LANA O DEL SUR	CITY/MUNICIPALITY : MARAWI/SAGUIARAN/PIAGAPO
District Engineering Office : 1st DEOLNSO DEL SUR	<input type="checkbox"/> National Road <input type="checkbox"/> Provincial Road

Road Link No. _____ Distance 0 + 000 km ~ 4 + 439 km

Photos	
SECTION	Section (4+439 m)



ROAD FIELD SURVEY SHEET-1
Drainage Condition Survey Form

Sheet No. of the: 1/2
Inspected Date:
Inspected by:
Checked by:

ROAD NAME: NEW MARAWI DIVERSION ROAD (SAGUNSONGAN)	Road NO./ID: ROAD No. 10
PROVINCE NAME: LANA DEL SUR	CITY/MUNICIPALITY: MARAWI CITY
District Engineering Office: 1st DEOLSONSO DEL SUR	<input type="checkbox"/> National Road <input type="checkbox"/> Provincial Road <input type="checkbox"/> City Road <input type="checkbox"/> Other, specify

Baranggay Name	SAGONSONGAN, MARAWI CITY										
Land Use											
Side Ditch (type)											
With or without	C	Y	C	Y	C	Y	C	Y	C	Y	C
Size (m)	1.00W/0.65H	1.00W/0.65H	1.00W/0.60H	1.00W/0.60H	1.00W/0.60H	1.00W/0.60H	1.00W/0.60H	1.00W/0.60H	1.00W/0.60H	1.00W/0.65H	1.00W/0.65H
Water flow direction	←	←	←	←	←	←	←	←	←	←	←
Discharge location											
Shoulder width, type											
Pavement Width	0+100	0+200	0+300	0+400	0+500	0+600	0+700	0+800	0+900	0+1000	1+000
Type											
Defects											
Shoulder width, type											
Side Ditch (type)											
With or without	C	Y	E (ON GOING)	C	Y	E (ON GOING)	C	Y	E (ON GOING)	C	Y
Size (m)	1.00W/0.65H	1.00W/0.65H	1.00W/0.60H	1.00W/0.60H	1.00W/0.60H	1.00W/0.60H	1.00W/0.60H	1.00W/0.60H	1.00W/0.60H	1.00W/0.65H	1.00W/0.65H
Water flow direction	←	←	←	←	←	←	←	←	←	←	←
Discharge location			TO OPEN FIELD								

Legend: C = Concrete
RCPC= Reinforced Concrete Pipe Culvert

RCBC=Reinforced Concrete Box Culvert
NF= Non- Functional

F= Functional
N/Y= No Ditch / Yes Ditch

ROAD FIELD SURVEY SHEET-2
Drainage Condition Survey Form

Sheet No. of the: 2/2
Inspection Date:
Inspected by:
Checked by:

ROAD NAME: NEW MARAWI DIVERSION ROAD (SAGUNSONGAN)	Road NO./ID: ROAD No. 10
PROVINCE NAME: LANA O DEL SUR	CITY/MUNICIPALITY: MARAWI CITY
District Engineering Office: 1st DEOLNSO DEL SUR	<input type="checkbox"/> National Road <input type="checkbox"/> Provincial Road <input type="checkbox"/> City Road <input type="checkbox"/> Other, specify

Baranggay Name		SAGONSONGAN, MARAWI CITY									
Land Use											
Side Ditch (type)											
With or without Size (m)		C (37m NF)		C		Y=89m/N=1.1m 1.00W/0.65H		C			
Water flow direction		1.00W/0.65H →		1.00W/0.65H →		1.00W/0.65H →		1.00W/0.65H →			
Discharge location						RCPC 0.60 Diam					
Shoulder width, type		1+100	1+200	1+300	1+400	1+500					
Pavement Width											
Type											
Defects											
Shoulder width, type											
Side Ditch (type)											
With or without Size (m)		C (NF)		C (NF)		C (45m NF)		C			
Water flow direction		1.00W/0.65H →		1.00W/0.65H →		1.00W/0.65H →		1.00W/0.65H →			
Discharge location						RCPC 0.60 Diam					
ROAD 10 END AT STATION (1+491)											

Legend: C = Concrete
 RCPC= Reinforced Concrete Pipe Culvert
 RCBC= Reinforced Concrete Box Culvert
 NF= Non- Functional
 F= Functional
 N/Y= No Ditch / Yes Ditch

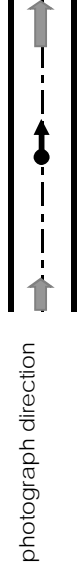
ROAD DRAINAGE FIELD SURVEY SHEET-2
Photographs

ROAD NAME : NEW MARAWI DIVERSION ROAD (SAGUNSGINGAN)	Road NO./ID : 10
PROVINCE NAME : LANA O DEL SUR	CITY : MARAWI
District Engineering Office : 1st DEOLNSO DEL SUR	<input type="checkbox"/> National Road <input type="checkbox"/> Provincial Road

Sheet No. of the day : (1/16)
Inspection Date :
Inspected by :
Checked by :

Road Link No. _____ Distance _____ km ~ _____ km

Photos		
SECTION	Section (0+000 m)	Section (0+000 m)





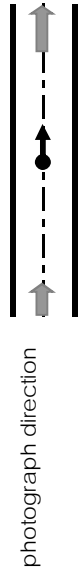
ROAD DRAINAGE FIELD SURVEY SHEET-2
Photographs

ROAD NAME : NEW MARAWI DIVERSION ROAD (SAGUNSGANGAN)	Road NO./ID : 10
PROVINCE NAME : LANA O DEL SUR	CITY : MARAWI
District Engineering Office : 1st DEOLNSO DEL SUR	<input type="checkbox"/> National Road <input type="checkbox"/> Provincial Road

Sheet No. of the day (2/16)
Inspection Date :
Inspected by :
Checked by :

Road Link No. _____ Distance _____ km ~ _____ km

Photos		
SECTION	Section (0+100 m)	Section (0+100 m)



ROAD DRAINAGE FIELD SURVEY SHEET-2
Photographs

ROAD NAME : NEW MARAWI DIVERSION ROAD (SAGUNSGANGAN)	Road NO./ID : 10
PROVINCE NAME : LANA O DEL SUR	CITY : MARAWI
District Engineering Office : 1st DEOLNSO DEL SUR	<input type="checkbox"/> National Road <input type="checkbox"/> Provincial Road

Sheet No. of the day (3/16)
Inspection Date :
Inspected by :
Checked by :

Road Link No. _____ Distance _____ km ~ _____ km

Photos	
SECTION	Section (0+200 m)




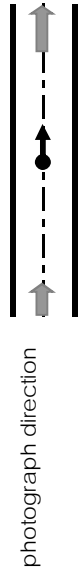
ROAD DRAINAGE FIELD SURVEY SHEET-2
Photographs

ROAD NAME : NEW MARAWI DIVERSION ROAD (SAGUNSGANGAN)	Road NO./ID : 10
PROVINCE NAME : LANA O DEL SUR	CITY : MARAWI
District Engineering Office : 1st DEOLNSO DEL SUR	<input type="checkbox"/> National Road <input type="checkbox"/> Provincial Road

Sheet No. of the day (4/16)
Inspection Date :
Inspected by :
Checked by :

Road Link No. _____ Distance _____ km ~ _____ km

Photos		Section (0+300 m)
SECTION	Section (0+300 m)	Section (0+300 m)



ROAD DRAINAGE FIELD SURVEY SHEET-2
Photographs

ROAD NAME : NEW MARAWI DIVERSION ROAD (SAGUNSIANGAN)	Road NO./ID : 10
PROVINCE NAME : LANA O DEL SUR	CITY : MARAWI
District Engineering Office : 1st DEOLNSO DEL SUR	<input type="checkbox"/> National Road <input type="checkbox"/> Provincial Road

Sheet No. of the day (5/16)
Inspection Date :
Inspected by :
Checked by :

Road Link No. _____ Distance _____ km ~ _____ km

Photos		
SECTION	Section (0+400 m)	Section (0+400 m)



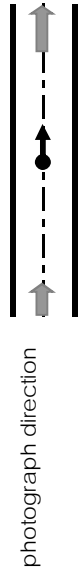
ROAD DRAINAGE FIELD SURVEY SHEET-2
Photographs

ROAD NAME : NEW MARAWI DIVERSION ROAD (SAGUNSIANGAN)	Road NO./ID : 10
PROVINCE NAME : LANA O DEL SUR	CITY : MARAWI
District Engineering Office : 1st DEOLNSO DEL SUR	<input type="checkbox"/> National Road <input type="checkbox"/> Provincial Road

Sheet No. of the day (6/16)
Inspection Date :
Inspected by :
Checked by :

Road Link No. _____ Distance _____ km ~ _____ km

Photos	
SECTION	Section (0+500 m)




ROAD DRAINAGE FIELD SURVEY SHEET-2
Photographs

ROAD NAME : NEW MARAWI DIVERSION ROAD (SAGUNSIANGAN)	Road NO./ID : 10
PROVINCE NAME : LANA O DEL SUR	CITY : MARAWI
District Engineering Office : 1st DEOLNSO DEL SUR	<input type="checkbox"/> National Road <input type="checkbox"/> Provincial Road

Sheet No. of the day (7/16)
Inspection Date :
Inspected by :
Checked by :

Road Link No. _____ Distance _____ km ~ _____ km

Photos		Section (0+600 m)
SECTION	Section (0+600 m)	Section (0+600 m)



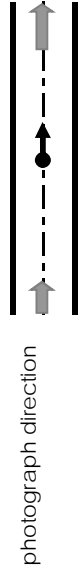
ROAD DRAINAGE FIELD SURVEY SHEET-2
Photographs

Sheet No. of the day	(8/16)
Inspection Date :	
Inspected by :	
Checked by :	

ROAD NAME : NEW MARAWI DIVERSION ROAD (SAGUNSIANGAN)	Road NO./ID : 10
PROVINCE NAME : LANA O DEL SUR	CITY : MARAWI
District Engineering Office : 1st DEOLNSO DEL SUR	<input type="checkbox"/> National Road <input type="checkbox"/> Provincial Road

Road Link No. _____ Distance _____ km ~ _____ km

Photos		
SECTION	Section (0+700 m)	Section (0+700 m)



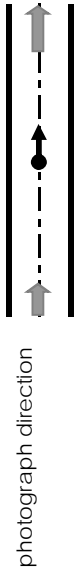
ROAD DRAINAGE FIELD SURVEY SHEET-2
Photographs

ROAD NAME : NEW MARAWI DIVERSION ROAD (SAGUNSIANGAN)	Road NO./ID : 10
PROVINCE NAME : LANA O DEL SUR	CITY : MARAWI
District Engineering Office : 1st DEOLNSO DEL SUR	<input type="checkbox"/> National Road <input type="checkbox"/> Provincial Road

Sheet No. of the day (9/16)
Inspection Date :
Inspected by :
Checked by :

Road Link No. _____ Distance _____ km ~ _____ km

Photos		Section (0+800 m)
SECTION	Section (0+800 m)	Section (0+800 m)




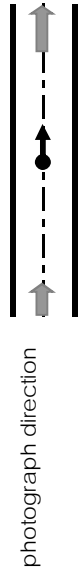
ROAD DRAINAGE FIELD SURVEY SHEET-2
Photographs

ROAD NAME : NEW MARAWI DIVERSION ROAD (SAGUNSIANGAN)	Road NO./ID : 10
PROVINCE NAME : LANA O DEL SUR	CITY : MARAWI
District Engineering Office : 1st DEOLNSO DEL SUR	<input type="checkbox"/> National Road <input type="checkbox"/> Provincial Road

Sheet No. of the day : _____ (10/16)
Inspection Date : _____
Inspected by : _____
Checked by : _____

Road Link No. _____ Distance _____ km ~ _____ km

Photos		Section (0+900 m)
SECTION	Section (0+900 m)	Section (0+900 m)




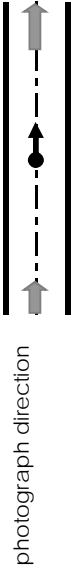
ROAD DRAINAGE FIELD SURVEY SHEET-2
Photographs

ROAD NAME : NEW MARAWI DIVERSION ROAD (SAGUNSIANGAN)	Road NO./ID : 10
PROVINCE NAME : LANA O DEL SUR	CITY : MARAWI
District Engineering Office : 1st DEOLNSO DEL SUR	<input type="checkbox"/> National Road <input type="checkbox"/> Provincial Road

Sheet No. of the day (11/16)
Inspection Date :
Inspected by :
Checked by :

Road Link No. _____ Distance _____ km ~ _____ km

Photos		Section (1+000 m)
SECTION		Section (1+000 m)



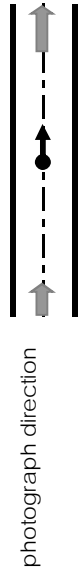
ROAD DRAINAGE FIELD SURVEY SHEET-2
Photographs

ROAD NAME : NEW MARAWI DIVERSION ROAD (SAGUNSIANGAN)	Road NO./ID : 10
PROVINCE NAME : LANA O DEL SUR	CITY : MARAWI
District Engineering Office : 1st DEOLNSO DEL SUR	<input type="checkbox"/> National Road <input type="checkbox"/> Provincial Road

Sheet No. of the day : (12/16)
Inspection Date :
Inspected by :
Checked by :

Road Link No. _____ Distance _____ km ~ _____ km

Photos		Section (1+100 m)
SECTION		Section (1+100 m)



ROAD DRAINAGE FIELD SURVEY SHEET-2
Photographs

ROAD NAME : NEW MARAWI DIVERSION ROAD (SAGUNSIANGAN)	Road NO./ID : 10
PROVINCE NAME : LANA O DEL SUR	CITY : MARAWI
District Engineering Office : 1st DEOLNSO DEL SUR	<input type="checkbox"/> National Road <input type="checkbox"/> Provincial Road

Sheet No. of the day : (13/16)
Inspection Date :
Inspected by :
Checked by :

Road Link No. _____ Distance _____ km ~ _____ km

Photos		
SECTION	Section (1+200 m)	Section (1+200 m)



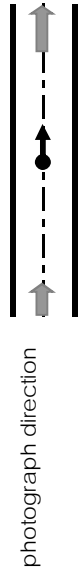
ROAD DRAINAGE FIELD SURVEY SHEET-2
Photographs

ROAD NAME : NEW MARAWI DIVERSION ROAD (SAGUNSGANGAN)	Road NO./ID : 10
PROVINCE NAME : LANA O DEL SUR	CITY : MARAWI
District Engineering Office : 1st DEOLNSO DEL SUR	<input type="checkbox"/> National Road <input type="checkbox"/> Provincial Road

Sheet No. of the day (14/16)
Inspection Date :
Inspected by :
Checked by :

Road Link No. _____ Distance _____ km ~ _____ km

Photos		
SECTION	Section (1+300 m)	Section (1+300 m)



ROAD DRAINAGE FIELD SURVEY SHEET-2
Photographs

ROAD NAME : NEW MARAWI DIVERSION ROAD (SAGUNSGANGAN)	Road NO./ID : 10
PROVINCE NAME : LANA O DEL SUR	CITY : MARAWI
District Engineering Office : 1st DEOLNSO DEL SUR	<input type="checkbox"/> National Road <input type="checkbox"/> Provincial Road

Sheet No. of the day : (15/16)
Inspection Date :
Inspected by :
Checked by :

Road Link No. _____ Distance _____ km ~ _____ km

Photos	
SECTION	Section (1+400 m)



ROAD DRAINAGE FIELD SURVEY SHEET-2
Photographs

ROAD NAME : NEW MARAWI DIVERSION ROAD (SAGUNSGINGAN)	Road NO./ID : 10
PROVINCE NAME : LANA O DEL SUR	CITY : MARAWI
District Engineering Office : 1st DEOLNSO DEL SUR	<input type="checkbox"/> National Road <input type="checkbox"/> Provincial Road

Sheet No. of the day (16/16)
Inspection Date :
Inspected by :
Checked by :

Road Link No. _____ Distance _____ km ~ _____ km

Photos		Section (1+500 m)
SECTION		Section (1+500 m)

