



**ROAD FIELD SURVEY SHEET-1**  
**Drainage Condition Survey Form**

Sheet No. of the: 2/5 R2
Inspection Date:
Inspected by:
Checked by:

ROAD NAME: BAN-GON-POONA MARANTAO-TUCA-DATU SABER ROAD	Road NO./ID: ROAD No. 2
PROVINCE NAME: LANA O DEL SUR	CITY/MUNICIPALITY: MARANTAO/ MARAWI CITY
District Engineering Office: 1st DEOLNSO DEL SUR	<input type="checkbox"/> National Road <input type="checkbox"/> Provincial Road <input type="checkbox"/> City Road <input type="checkbox"/> Other, specify

	POONA MARANTAO	AMITO MARANTAO	DAYAWAN
Baranggay Name			
Land Use			
<b>Side Ditch (type)</b>			
With or without	N	N	N
Size (m)			N
Water flow direction	←	←	←
Discharge location	To Open Field	To Open Field	To Open Field
Shoulder width, type	RCPC 0.90 Diam	RCPC 0.90 Diam	RCPC 0.90 Diam
Pavement	1+1000	1+4000	1+8000
Width	1+200	1+500	1+700
Type			
Defects			
Shoulder width, type			
<b>Side Ditch (type)</b>			
With or without	N	N	N
Size (m)			N
Water flow direction	←	←	←
Discharge location	To Open Field	To Open Field	To Open Field

Legend: C = Concrete  
 RCPC= Reinforced Concrete Pipe Culvert  
 RCBC=Reinforced Concrete Box Culvert  
 NF= Non- Functional  
 F= Functional  
 N/Y= No Ditch / Yes Ditch

**ROAD FIELD SURVEY SHEET-1**  
**Drainage Condition Survey Form**

Sheet No. of the: 3/5 R2

Inspection Date: \_\_\_\_\_

Inspected by: \_\_\_\_\_

Checked by: \_\_\_\_\_

ROAD NAME: BANGON-POONA MARANTAO-TUCA-DATU SABER ROAD

Road NO./ID: ROAD No. 2

PROVINCE NAME: LANA O DEL SUR

CITY/MUNICIPALITY: MARANTAO

District Engineering Office: 1st DEOLINSO DEL SUR

National Road  Provincial Road  City Road  Other, specify \_\_\_\_\_

Baranggay Name Land Use	PINDULONAN		TUCA		LUMBAKA TUROS		BACOLOD CHICO			
	2+100	2+200	2+300	2+400	2+500	2+600	2+700	2+800	2+900	3+000
<b>Side Ditch (type)</b>										
With or without Size (m)	N	N	N	N	N	N	N	N	N	N
Water flow direction	←	←	←	←	←	←	←	←	←	←
Discharge location							To Lake Lanao			
Shoulder width, type										
Pavement 2+000										
Width										
Type										
Defects										
Shoulder width, type										
<b>Side Ditch (type)</b>										
With or without Size (m)	N	N	N	N	N	N	N	N	N	N
Water flow direction	←	←	←	←	←	←	←	←	←	←
Discharge location							To Lake Lanao			

Legend: C = Concrete  
 RCPC= Reinforced Concrete Pipe Culvert  
 RCBC=Reinforced Concrete Box Culvert  
 NF= Non- Functional  
 F= Functional  
 N/Y= No Ditch / Yes Ditch

**ROAD FIELD SURVEY SHEET-1**  
**Drainage Condition Survey Form**

Sheet No. of the: 4/5 R2
Inspection Date:
Inspected by:
Checked by:

ROAD NAME: BANGON-POONA MARANTAO-TUCA-DATU SABER ROAD	Road NO./ID: ROAD No. 2
PROVINCE NAME: LANA O DEL SUR	CITY/MUNICIPALITY: MARAWI CITY
District Engineering Office: 1st DEOLNSO DEL SUR	<input type="checkbox"/> National Road <input type="checkbox"/> Provincial Road <input type="checkbox"/> City Road <input type="checkbox"/> Other, specify

Baranggay Name		BANGON, MARAWI CITY																		
Land Use																				
<b>Side Ditch (type)</b>																				
With or without	N	N	N	N	N	N	N	N	N	N	N	N	N	N	N	N	N	N	N	N
Size (m)																				
Water flow direction	→	→	→	→	→	→	→	→	→	→	→	→	→	→	→	→	→	→	→	→
Discharge location	TO LAKE	TO LAKE	TO LAKE	TO LAKE	TO LAKE	TO LAKE	TO LAKE	TO LAKE	TO LAKE	TO LAKE	TO LAKE	TO LAKE	TO LAKE	TO LAKE	TO LAKE	TO LAKE	TO LAKE	TO LAKE	TO LAKE	TO LAKE
Shoulder width, type	RCPC (0.60m Dia.)	RCPC (0.90m Dia.)	RCPC (0.60m Dia.)	RCPC (0.60m Dia.)	RCPC (0.60m Dia.)	RCPC (0.60m Dia.)	RCPC (0.60m Dia.)	RCPC (0.60m Dia.)	RCPC (0.60m Dia.)	RCPC (0.60m Dia.)	RCPC (0.60m Dia.)	RCPC (0.60m Dia.)	RCPC (0.60m Dia.)	RCPC (0.60m Dia.)	RCPC (0.60m Dia.)	RCPC (0.60m Dia.)	RCPC (0.60m Dia.)	RCPC (0.60m Dia.)	RCPC (0.60m Dia.)	RCPC (0.60m Dia.)
Pavement	3+1000	3+4000	3+3000	3+5000	3+6000	3+7000	3+8000	3+9000	3+9000	3+9000	3+9000	3+9000	3+9000	3+9000	3+9000	3+9000	3+9000	3+9000	3+9000	3+9000
Width																				
Type																				
Defects																				
Shoulder width, type																				
<b>Side Ditch (type)</b>																				
With or without	N	N	N	N	N	N	N	N	N	N	N	N	N	N	N	N	N	N	N	N
Size (m)																				
Water flow direction	→	→	→	→	→	→	→	→	→	→	→	→	→	→	→	→	→	→	→	→
Discharge location	TO LAKE	TO LAKE	TO LAKE	TO LAKE	TO LAKE	TO LAKE	TO LAKE	TO LAKE	TO LAKE	TO LAKE	TO LAKE	TO LAKE	TO LAKE	TO LAKE	TO LAKE	TO LAKE	TO LAKE	TO LAKE	TO LAKE	TO LAKE

Legend: C = Concrete  
RCPC= Reinforced Concrete Pipe Culvert

RCBC=Reinforced Concrete Box Culvert  
NF= Non- Functional

F= Functional  
N/Y= No Ditch / Yes Ditch

**ROAD FIELD SURVEY SHEET-1**  
**Drainage Condition Survey Form**

Sheet No. of the: 5/5 R1
Inspection Date:
Inspected by:
Checked by:

ROAD NAME: BAN-GON-POONA MARANTAO-TUCA-DATU SABER ROAD	Road NO./ID: ROAD No. 2
PROVINCE NAME: LANA O DEL SUR	CITY/MUNICIPALITY: MARANTAO
District Engineering Office: 1st DEOLNSO DEL SUR	<input type="checkbox"/> National Road <input type="checkbox"/> Provincial Road <input type="checkbox"/> City Road <input type="checkbox"/> Other, specify

Baranggay Name		AMAI PAK-PAK AVENUE									
Land Use											
<b>Side Ditch (type)</b>											
With or without	N/Y										
Size (m)											
Water flow direction	←	→	←	←	←	←	←	←	←	←	←
Discharge location											
Shoulder width, type											
Pavement	4+1000	4+200	4+300	4+400	4+500	4+600					
Width											
Type											
Defects											
Shoulder width, type											
<b>Side Ditch (type)</b>											
With or without	N										
Size (m)											
Water flow direction	←	→	←	←	←	←	←	←	←	←	←
Discharge location											
<b>ROAD 2 END AT STATION (4+578)</b>											

Legend: C = Concrete  
 RCPC= Reinforced Concrete Pipe Culvert  
 RCBC= Reinforced Concrete Box Culvert  
 NF= Non- Functional  
 F= Functional  
 N/Y= No Ditch / Yes Ditch

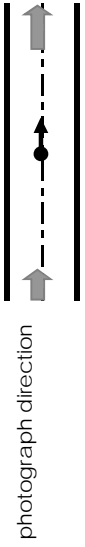
ROAD DRAINAGE FIELD SURVEY SHEET-2  
Photographs

ROAD NAME - BANGON, POONA, MARANTAO, TUCA-DATU, SABER ROAD Road NO./ID : 2  
 PROVINCE NAME : LANA O DEL SUR MUNICIPALITY/CITY : MARANTAO/MARAMI CITY  
 District Engineering Office : 1st DEO/LSNO DEL SUR  National Road  Provincial Road

Sheet No. of the day ( 1/55 )  
 Inspection Date :  
 Inspected by :  
 Checked by :

Road Link No. \_\_\_\_\_ Distance \_\_\_\_\_ km ~ \_\_\_\_\_ km

Photos		
SECTION	Section ( 0+000 m )	Section ( 0+000 m )



Reference No. - \_\_\_\_\_

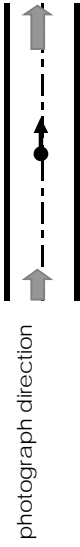
ROAD DRAINAGE FIELD SURVEY SHEET-2  
Photographs

ROAD NAME - BANGON, POONA, MARANTAO, TUCA-DATU, SABER ROAD : Road NO./ID : 2  
 PROVINCE NAME : LANA O DEL SUR : MUNICIPALITY/CITY : MARANTAO/MARAMI CITY  
 District Engineering Office : 1st DEO/LSNO DEL SUR  National Road  Provincial Road

Sheet No. of the day : ( 2/55 )  
 Inspection Date :  
 Inspected by :  
 Checked by :

Road Link No. \_\_\_\_\_ Distance \_\_\_\_\_ km ~ \_\_\_\_\_ km

Photos		
SECTION	Section ( 0+100 m )	Section ( 0+100 m )




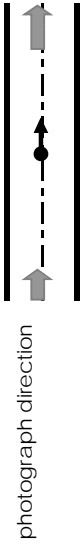
ROAD DRAINAGE FIELD SURVEY SHEET-2  
Photographs

ROAD NAME - BANGON, POONA, MARANTAO, TUCA-DATU, SABER ROAD      Road NO./ID : 2  
 PROVINCE NAME : LANA O DEL SUR      MUNICIPALITY/CITY : MARANTAO/MARAMI CITY  
 District Engineering Office : 1st DEO LINSO DEL SUR       National Road       Provincial Road

Sheet No. of the day : ( 3/55 )  
 Inspection Date :  
 Inspected by :  
 Checked by :

Road Link No. \_\_\_\_\_ Distance \_\_\_\_\_ km ~ \_\_\_\_\_ km

Photos		
SECTION	Section ( 0+200 m )	Section ( 0+200 m )





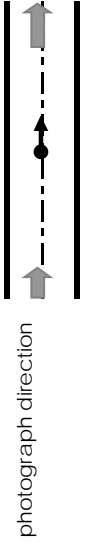
ROAD DRAINAGE FIELD SURVEY SHEET-2  
Photographs

ROAD NAME - BANGON, POONA, MARANTAO, TUCA-DATU, SABER ROAD : Road NO./ID : 2  
 PROVINCE NAME : LANA O DEL SUR : MUNICIPALITY/CITY : MARANTAO/MARAMI CITY  
 District Engineering Office : 1st DEO/LSNO DEL SUR  National Road  Provincial Road

Sheet No. of the day : ( 4/55 )  
 Inspection Date :  
 Inspected by :  
 Checked by :

Road Link No. \_\_\_\_\_ Distance \_\_\_\_\_ km ~ \_\_\_\_\_ km

Photos		
SECTION	Section ( 0+300 m )	Section ( 0+300 m )



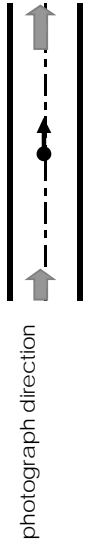
ROAD DRAINAGE FIELD SURVEY SHEET-2  
Photographs

ROAD NAME - BANGON, POONA, MARANTAO, TUCA-DATU, SABER ROAD      Road NO./ID : 2  
 PROVINCE NAME : LANA O DEL SUR      MUNICIPALITY/CITY : MARANTAO/MARAMI CITY  
 District Engineering Office : 1st DEO/LSNO DEL SUR       National Road       Provincial Road

Sheet No. of the day ( 5/55 )  
 Inspection Date :  
 Inspected by :  
 Checked by :

Road Link No. \_\_\_\_\_ Distance \_\_\_\_\_ km ~ \_\_\_\_\_ km

Photos		
SECTION	Section ( 0+400 m )	Section ( 0+400 m )



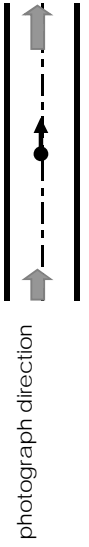
ROAD DRAINAGE FIELD SURVEY SHEET-2  
Photographs

ROAD NAME : BANGON, POONA, MARANTAO, TUCA-DATU, SABER ROAD      Road NO./ID : 2  
 PROVINCE NAME : LANA O DEL SUR      MUNICIPALITY/CITY : MARANTAO/MARAMI CITY  
 District Engineering Office : 1st DEO/LSNO DEL SUR       National Road       Provincial Road

Sheet No. of the day : ( 6/55 )  
 Inspection Date :  
 Inspected by :  
 Checked by :

Road Link No. \_\_\_\_\_ Distance \_\_\_\_\_ km ~ \_\_\_\_\_ km

Photos		
SECTION	Section ( 0+500 m )	Section ( 0+500 m )



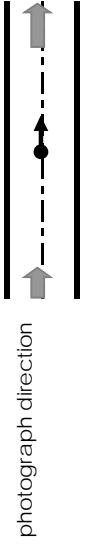
ROAD DRAINAGE FIELD SURVEY SHEET-2  
Photographs

ROAD NAME - BANGON, POONA, MARANTAO, TUCA-DATU, SABER ROAD : Road NO./ID : 2  
 PROVINCE NAME : LANA O DEL SUR : MUNICIPALITY/CITY : MARANTAO/MARAMI CITY  
 District Engineering Office : 1st DEO/LSNO DEL SUR  National Road  Provincial Road

Sheet No. of the day : ( 7/55 )  
 Inspection Date :  
 Inspected by :  
 Checked by :

Road Link No. \_\_\_\_\_ Distance \_\_\_\_\_ km ~ \_\_\_\_\_ km

Photos		
SECTION	Section ( 0+600 m )	Section ( 0+600 m )




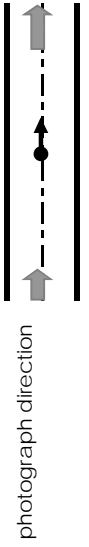
ROAD DRAINAGE FIELD SURVEY SHEET-2  
Photographs

ROAD NAME - BANGON, POONA, MARANTAO, TUCA-DATU, SABER ROAD      Road NO./ID : 2  
 PROVINCE NAME : LANA O DEL SUR      MUNICIPALITY/CITY : MARANTAO/MARAMI CITY  
 District Engineering Office : 1st DEO/LSNO DEL SUR       National Road       Provincial Road

Sheet No. of the day ( 8/55 )  
 Inspection Date :  
 Inspected by :  
 Checked by :

Road Link No. \_\_\_\_\_ Distance \_\_\_\_\_ km ~ \_\_\_\_\_ km

Photos		
SECTION	Section ( 0+610 m )	Section ( 0+610 m )









Reference No. - \_\_\_\_\_

ROAD DRAINAGE FIELD SURVEY SHEET-2  
Photographs

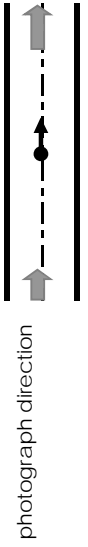
ROAD NAME - BANGON, POONA, MARANTAO, TUCA-DATU, SABER ROAD : Road NO./ID : 2  
 PROVINCE NAME : LANA O DEL SUR : MUNICIPALITY/CITY : MARANTAO/MARAMI CITY  
 District Engineering Office :  National Road  Provincial Road

Sheet No. of the day : ( 9/55 )  
 Inspection Date :  
 Inspected by :  
 Checked by :

Road Link No. \_\_\_\_\_ Distance \_\_\_\_\_ km ~ \_\_\_\_\_ km

		
		
<p>SECTION</p>		<p>Section ( 0+658 m )</p>

Photos





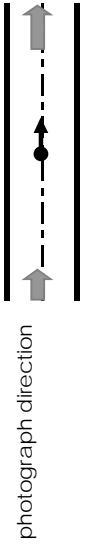
ROAD DRAINAGE FIELD SURVEY SHEET-2  
Photographs

ROAD NAME - BANGON, POONA, MARANTAO, TUCA-DATU, SABER ROAD : Road NO./ID : 2  
 PROVINCE NAME : LANA O DEL SUR : MUNICIPALITY/CITY : MARANTAO/MARAMI CITY  
 District Engineering Office : 1st DEO/LSNO DEL SUR  National Road  Provincial Road

Sheet No. of the day : (10/55)  
 Inspection Date :  
 Inspected by :  
 Checked by :

Road Link No. \_\_\_\_\_ Distance \_\_\_\_\_ km ~ \_\_\_\_\_ km

Photos		
SECTION	Section ( 0+700 m )	Section ( 0+700 m )



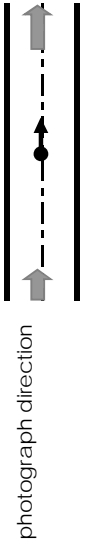
ROAD DRAINAGE FIELD SURVEY SHEET-2  
Photographs

ROAD NAME - BANGON, POONA, MARANTAO, TUCA, DATU, SABER ROAD : Road NO./ID : 2  
 PROVINCE NAME : LANA O DEL SUR : MUNICIPALITY/CITY : MARANTAO/MARAMI CITY  
 District Engineering Office : 1st DEO/LSNO DEL SUR  National Road  Provincial Road

Sheet No. of the day : (11/55)  
 Inspection Date :  
 Inspected by :  
 Checked by :

Road Link No. \_\_\_\_\_ Distance \_\_\_\_\_ km ~ \_\_\_\_\_ km

Photos		
SECTION	Section ( 0+800 m )	Section ( 0+800 m )





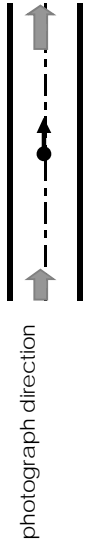
ROAD DRAINAGE FIELD SURVEY SHEET-2  
Photographs

ROAD NAME - BANGON, POONA, MARANTAO, TUCA-DATU, SABER ROAD : Road NO./ID : 2  
 PROVINCE NAME : LANA O DEL SUR : MUNICIPALITY/CITY : MARANTAO/MARAMI CITY  
 District Engineering Office : 1st DEO/LSNO DEL SUR  National Road  Provincial Road

Sheet No. of the day : (12/55)  
 Inspection Date :  
 Inspected by :  
 Checked by :

Road Link No. \_\_\_\_\_ Distance \_\_\_\_\_ km ~ \_\_\_\_\_ km

Photos		
SECTION	Section ( 0+859 m )	Section ( 0+859 m )



Reference No. - \_\_\_\_\_

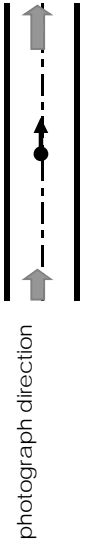
ROAD DRAINAGE FIELD SURVEY SHEET-2  
Photographs

ROAD NAME - BANGON-POONA MARANTAO-TUCA-DATU SABER ROAD Road NO./ID : 2  
 PROVINCE NAME : LANA O DEL SUR MUNICIPALITY/CITY : MARANTAO/MARAMI CITY  
 District Engineering Office : 1st DEO/LSNO DEL SUR  National Road  Provincial Road

Sheet No. of the day (13/55)  
 Inspection Date :  
 Inspected by :  
 Checked by :

Road Link No. \_\_\_\_\_ Distance \_\_\_\_\_ km ~ \_\_\_\_\_ km

Photos		
SECTION	Section ( 0+900 m )	Section ( 0+900 m )



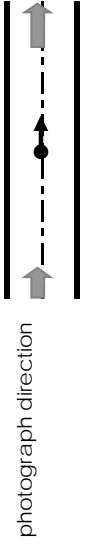
ROAD DRAINAGE FIELD SURVEY SHEET-2  
Photographs

ROAD NAME - BANGON, POONA, MARANTAO, TUCA-DATU, SABER ROAD : Road NO./ID : 2  
 PROVINCE NAME : LANA O DEL SUR : MUNICIPALITY/CITY : MARANTAO/MARAMI CITY  
 District Engineering Office : 1st DEO/LSNO DEL SUR  National Road  Provincial Road

Sheet No. of the day : (14/55)  
 Inspection Date :  
 Inspected by :  
 Checked by :

Road Link No. \_\_\_\_\_ Distance \_\_\_\_\_ km ~ \_\_\_\_\_ km

Photos		
SECTION	Section ( 1+000 m )	Section ( 1+000 m )



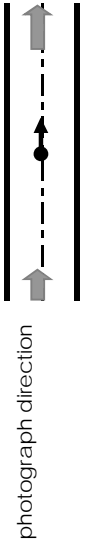
ROAD DRAINAGE FIELD SURVEY SHEET-2  
Photographs

ROAD NAME - BANGON, POONA, MARANTAO, TUCA-DATU, SABER ROAD : Road NO./ID : 2  
 PROVINCE NAME : LANA O DEL SUR : MUNICIPALITY/CITY : MARANTAO/MARAMI CITY  
 District Engineering Office : 1st DEO/LSNO DEL SUR  National Road  Provincial Road

Sheet No. of the day : (15/55)  
 Inspection Date :  
 Inspected by :  
 Checked by :

Road Link No. \_\_\_\_\_ Distance \_\_\_\_\_ km ~ \_\_\_\_\_ km

Photos		
SECTION	Section ( 1+030 m )	Section ( 1+030 m )



Reference No. - \_\_\_\_\_

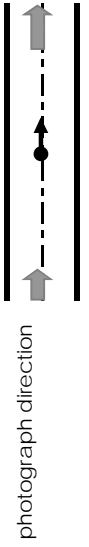
ROAD DRAINAGE FIELD SURVEY SHEET-2  
Photographs

ROAD NAME - BANGON, POONA, MARANTAO, TUCA-DATU, SABER ROAD : Road NO./ID : 2  
 PROVINCE NAME : LANA O DEL SUR : MUNICIPALITY/CITY : MARANTAO/MARAMI CITY  
 District Engineering Office : 1st DEO/LSNO DEL SUR  National Road  Provincial Road

Sheet No. of the day : (16/55)  
 Inspection Date :  
 Inspected by :  
 Checked by :

Road Link No. \_\_\_\_\_ Distance \_\_\_\_\_ km ~ \_\_\_\_\_ km

Photos		
SECTION	Section ( 1+100 m )	Section ( 1+100 m )





Reference No. - \_\_\_\_\_

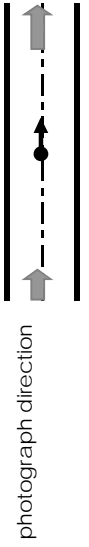
ROAD DRAINAGE FIELD SURVEY SHEET-2  
Photographs

ROAD NAME : BANGON, POONA, MARANTAO, TUCA-DATU, SABER ROAD      Road NO./ID : 2  
 PROVINCE NAME : LANA O DEL SUR      MUNICIPALITY/CITY : MARANTAO/MARAMI CITY  
 District Engineering Office : 1st DEO/LSNO DEL SUR       National Road       Provincial Road

Sheet No. of the day : (17/55)  
 Inspection Date :  
 Inspected by :  
 Checked by :

Road Link No. \_\_\_\_\_ Distance \_\_\_\_\_ km ~ \_\_\_\_\_ km

Photos		
SECTION	Section ( 1+200 m )	Section ( 1+200 m )



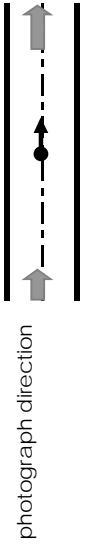
ROAD DRAINAGE FIELD SURVEY SHEET-2  
Photographs

ROAD NAME - BANGON, POONA, MARANTAO, TUCA-DATU, SABER ROAD : Road NO./ID : 2  
 PROVINCE NAME : LANA O DEL SUR : MUNICIPALITY/CITY : MARANTAO/MARAMI CITY  
 District Engineering Office : 1st DEO/LSNO DEL SUR  National Road  Provincial Road

Sheet No. of the day : (18/55)  
 Inspection Date :  
 Inspected by :  
 Checked by :

Road Link No. \_\_\_\_\_ Distance \_\_\_\_\_ km ~ \_\_\_\_\_ km

Photos		
SECTION	Section ( 1+300 m )	Section ( 1+300 m )



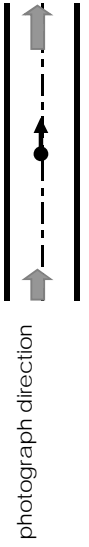
ROAD DRAINAGE FIELD SURVEY SHEET-2  
Photographs

ROAD NAME - BANGON, POONA, MARANTAO, TUCA-DATU, SABER ROAD : Road NO./ID : 2  
 PROVINCE NAME : LANA O DEL SUR : MUNICIPALITY/CITY : MARANTAO/MARAMI CITY  
 District Engineering Office : 1st DEOLINSO DEL SUR  National Road  Provincial Road

Sheet No. of the day : (19/55)  
 Inspection Date :  
 Inspected by :  
 Checked by :

Road Link No. \_\_\_\_\_ Distance \_\_\_\_\_ km ~ \_\_\_\_\_ km

Photos		
SECTION	Section ( 1+400 m )	Section ( 1+390 m )







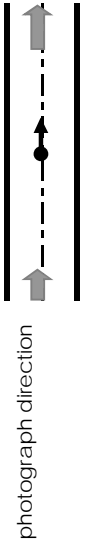
ROAD DRAINAGE FIELD SURVEY SHEET-2  
Photographs

ROAD NAME : BANGON, POONA, MARANTAO, TUCA-DATU, SABER ROAD      Road NO./ID : 2  
 PROVINCE NAME : LANA O DEL SUR      MUNICIPALITY/CITY : MARANTAO/MARAMI CITY  
 District Engineering Office : 1st DEO/LSNO DEL SUR       National Road       Provincial Road

Sheet No. of the day : (20/55)  
 Inspection Date :  
 Inspected by :  
 Checked by :

Road Link No. \_\_\_\_\_ Distance \_\_\_\_\_ km ~ \_\_\_\_\_ km

		
<p>Photos</p>		
<p>SECTION</p>	<p>Section ( 1+500 m )</p>	<p>Section ( 1+500 m )</p>



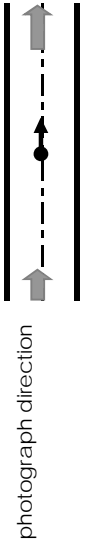
ROAD DRAINAGE FIELD SURVEY SHEET-2  
Photographs

ROAD NAME - BANGON, POONA, MARANTAO, TUCA-DATU, SABER ROAD : Road NO./ID : 2  
 PROVINCE NAME : LANA O DEL SUR : MUNICIPALITY/CITY : MARANTAO/MARAMI CITY  
 District Engineering Office : 1st DEO/LSNO DEL SUR  National Road  Provincial Road

Sheet No. of the day : (21/55)  
 Inspection Date :  
 Inspected by :  
 Checked by :

Road Link No. \_\_\_\_\_ Distance \_\_\_\_\_ km ~ \_\_\_\_\_ km

Photos		
SECTION	Section ( 1+500 m )	Section ( 1+500 m )




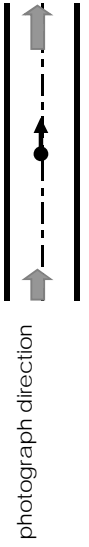
ROAD DRAINAGE FIELD SURVEY SHEET-2  
Photographs

ROAD NAME - BANGON, POONA, MARANTAO, TUCA-DATU, SABER ROAD : Road NO./ID : 2  
 PROVINCE NAME : LANA O DEL SUR : MUNICIPALITY/CITY : MARANTAO/MARAMI CITY  
 District Engineering Office : 1st DEO/LSNO DEL SUR  National Road  Provincial Road

Sheet No. of the day : (22/55)  
 Inspection Date :  
 Inspected by :  
 Checked by :

Road Link No. \_\_\_\_\_ Distance \_\_\_\_\_ km ~ \_\_\_\_\_ km

Photos		
SECTION	Section ( 1+600 m )	Section ( 1+580 m )



Reference No. - \_\_\_\_\_

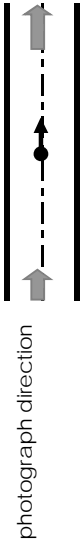
ROAD DRAINAGE FIELD SURVEY SHEET-2  
Photographs

ROAD NAME - BANGON, POONA, MARANTAO, TUCA-DATU, SABER ROAD : Road NO./ID : 2  
 PROVINCE NAME : LANA O DEL SUR : MUNICIPALITY/CITY : MARANTAO/MARAMI CITY  
 District Engineering Office : 1st DEO/LSNO DEL SUR  National Road  Provincial Road

Sheet No. of the day : (23/55)  
 Inspection Date :  
 Inspected by :  
 Checked by :

Road Link No. \_\_\_\_\_ Distance \_\_\_\_\_ km ~ \_\_\_\_\_ km

Photos			
SECTION	Section ( 1+700 m )		Section ( 1+700 m )



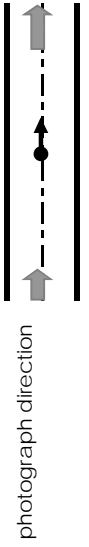
ROAD DRAINAGE FIELD SURVEY SHEET-2  
Photographs

ROAD NAME - BANGON, POONA, MARANTAO, TUCA-DATU, SABER ROAD : Road NO./ID : 2  
 PROVINCE NAME : LANAO DEL SUR : MUNICIPALITY/CITY : MARANTAO/MARAMI CITY  
 District Engineering Office : 1st DEO/LSNO DEL SUR  National Road  Provincial Road

Sheet No. of the day : (24/55)  
 Inspection Date :  
 Inspected by :  
 Checked by :

Road Link No. \_\_\_\_\_ Distance \_\_\_\_\_ km ~ \_\_\_\_\_ km

Photos		
SECTION	Section ( 1+800 m )	Section ( 1+800 m )



Reference No. - \_\_\_\_\_

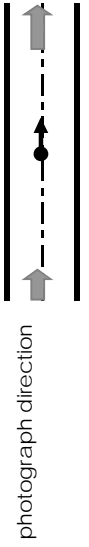
ROAD DRAINAGE FIELD SURVEY SHEET-2  
Photographs

ROAD NAME - BANGON, POONA, MARANTAO, TUCA-DATU, SABER ROAD : Road NO./ID : 2  
 PROVINCE NAME : LANA O DEL SUR : MUNICIPALITY/CITY : MARANTAO/MARAMI CITY  
 District Engineering Office : 1st DEO/LSNO DEL SUR  National Road  Provincial Road

Sheet No. of the day : (25/55)  
 Inspection Date :  
 Inspected by :  
 Checked by :

Road Link No. \_\_\_\_\_ Distance \_\_\_\_\_ km ~ \_\_\_\_\_ km

Photos		
SECTION	Section ( 1+900 m )	Section ( 1+900 m )




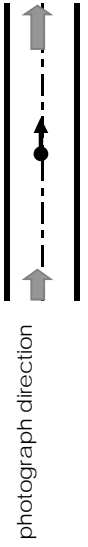
ROAD DRAINAGE FIELD SURVEY SHEET-2  
Photographs

ROAD NAME - BANGON, POONA, MARANTAO, TUCA-DATU, SABER ROAD : Road NO./ID : 2  
 PROVINCE NAME : LANAO DEL SUR : MUNICIPALITY/CITY : MARANTAO/MARAMI CITY  
 District Engineering Office : 1st DEO/LSNO DEL SUR  National Road  Provincial Road

Sheet No. of the day : (26/55)  
 Inspection Date :  
 Inspected by :  
 Checked by :

Road Link No. \_\_\_\_\_ Distance \_\_\_\_\_ km ~ \_\_\_\_\_ km

Photos		
SECTION	Section ( 2+000 m )	Section ( 2+000 m )



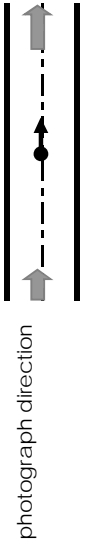
ROAD DRAINAGE FIELD SURVEY SHEET-2  
Photographs

ROAD NAME - BANGON, POONA, MARANTAO, TUCA-DATU, SABER ROAD : Road NO./ID : 2  
 PROVINCE NAME : LANA O DEL SUR : MUNICIPALITY/CITY : MARANTAO/MARAMI CITY  
 District Engineering Office : 1st DEO/LSNO DEL SUR  National Road  Provincial Road

Sheet No. of the day : (27/55)  
 Inspection Date :  
 Inspected by :  
 Checked by :

Road Link No. \_\_\_\_\_ Distance \_\_\_\_\_ km ~ \_\_\_\_\_ km

Photos		
SECTION	Section ( 2+100 m )	Section ( 2+100 m )





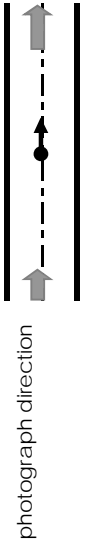
ROAD DRAINAGE FIELD SURVEY SHEET-2  
Photographs

ROAD NAME - BANGON, POONA, MARANTAO, TUCA-DATU, SABER ROAD : Road NO./ID : 2  
 PROVINCE NAME : LANA O DEL SUR : MUNICIPALITY/CITY : MARANTAO/MARAMI CITY  
 District Engineering Office : 1st DEO/LSNO DEL SUR  National Road  Provincial Road

Sheet No. of the day : (28/55)  
 Inspection Date :  
 Inspected by :  
 Checked by :

Road Link No. \_\_\_\_\_ Distance \_\_\_\_\_ km ~ \_\_\_\_\_ km

Photos		
SECTION	Section ( 2+200 m )	Section ( 2+200 m )



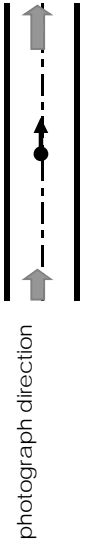
ROAD DRAINAGE FIELD SURVEY SHEET-2  
Photographs

ROAD NAME : BANGON, POONA, MARANTAO, TUCA-DATU, SABER ROAD : Road NO./ID : 2  
 PROVINCE NAME : LANA O DEL SUR : MUNICIPALITY/CITY : MARANTAO/MARAMI CITY  
 District Engineering Office : 1st DEOLINSO DEL SUR  National Road  Provincial Road

Sheet No. of the day : (29/55)  
 Inspection Date :  
 Inspected by :  
 Checked by :

Road Link No. \_\_\_\_\_ Distance \_\_\_\_\_ km ~ \_\_\_\_\_ km

Photos		
SECTION	Section ( 2+300 m )	Section ( 2+300 m )



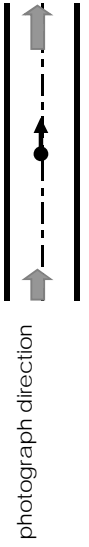
ROAD DRAINAGE FIELD SURVEY SHEET-2  
Photographs

ROAD NAME - BANGON, POONA, MARANTAO, TUCA-DATU, SABER ROAD : Road NO./ID : 2  
 PROVINCE NAME : LANA O DEL SUR : MUNICIPALITY/CITY : MARANTAO/MARAMI CITY  
 District Engineering Office : 1st DEO/LSNO DEL SUR  National Road  Provincial Road

Sheet No. of the day : (30/55)  
 Inspection Date :  
 Inspected by :  
 Checked by :

Road Link No. \_\_\_\_\_ Distance \_\_\_\_\_ km ~ \_\_\_\_\_ km

Photos		
SECTION	Section ( 2+400 m )	Section ( 2+400 m )



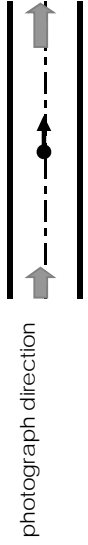
ROAD DRAINAGE FIELD SURVEY SHEET-2  
Photographs

ROAD NAME - BANGON, POONA, MARANTAO, TUCA-DATU, SABER ROAD : Road NO./ID : 2  
 PROVINCE NAME : LANA O DEL SUR : MUNICIPALITY/CITY : MARANTAO/MARAMI CITY  
 District Engineering Office : 1st DEO/LSNO DEL SUR  National Road  Provincial Road

Sheet No. of the day : ( 31/55 )  
 Inspection Date :  
 Inspected by :  
 Checked by :

Road Link No. \_\_\_\_\_ Distance \_\_\_\_\_ km ~ \_\_\_\_\_ km

Photos		
SECTION	Section ( 2+500 m )	Section ( 2+500 m )



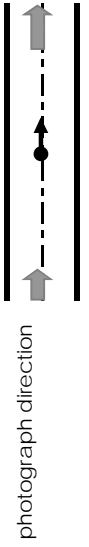
ROAD DRAINAGE FIELD SURVEY SHEET-2  
Photographs

ROAD NAME - BANGON, POONA, MARANTAO, TUCA-DATU, SABER ROAD : Road NO./ID : 2  
 PROVINCE NAME : LANA O DEL SUR : MUNICIPALITY/CITY : MARANTAO/MARAMI CITY  
 District Engineering Office : 1st DEO/LSNO DEL SUR  National Road  Provincial Road

Sheet No. of the day : (32/55)  
 Inspection Date :  
 Inspected by :  
 Checked by :

Road Link No. \_\_\_\_\_ Distance \_\_\_\_\_ km ~ \_\_\_\_\_ km

Photos		
SECTION	Section ( 2+600 m )	Section ( 2+600 m )



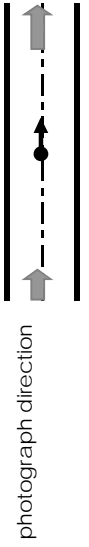
ROAD DRAINAGE FIELD SURVEY SHEET-2  
Photographs

ROAD NAME : BANGON, POONA, MARANTAO, TUCA-DATU, SABER ROAD : Road NO./ID : 2  
 PROVINCE NAME : LANA O DEL SUR : MUNICIPALITY/CITY : MARANTAO/MARAMI CITY  
 District Engineering Office : 1st DEO/LSNO DEL SUR  National Road  Provincial Road

Sheet No. of the day : ( 33/55 )  
 Inspection Date :  
 Inspected by :  
 Checked by :

Road Link No. \_\_\_\_\_ Distance \_\_\_\_\_ km ~ \_\_\_\_\_ km

Photos		
SECTION	Section ( 2+700 m )	Section ( 2+700 m )





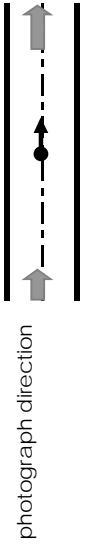
ROAD DRAINAGE FIELD SURVEY SHEET-2  
Photographs

ROAD NAME : BANGON, POONA, MARANTAO, TUCA-DATU, SABER ROAD      Road NO./ID : 2  
 PROVINCE NAME : LANA O DEL SUR      MUNICIPALITY/CITY : MARANTAO/MARAMI CITY  
 District Engineering Office : 1st DEO/LSNO DEL SUR       National Road       Provincial Road

Sheet No. of the day : ( 34/55 )  
 Inspection Date :  
 Inspected by :  
 Checked by :

Road Link No. \_\_\_\_\_ km ~ \_\_\_\_\_ km

Photos		
SECTION	Section ( 2+800 m )	Section ( 2+800 m )



Reference No. \_\_\_\_\_

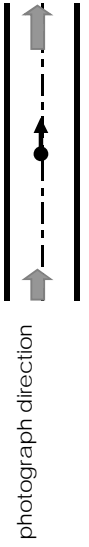
ROAD DRAINAGE FIELD SURVEY SHEET-2  
Photographs

ROAD NAME - BANGON, POONA, MARANTAO, TUCA-DATU, SABER ROAD : Road NO./ID : 2  
 PROVINCE NAME : LANA O DEL SUR : MUNICIPALITY/CITY : MARANTAO/MARAMI CITY  
 District Engineering Office : 1st DEO/LSNO DEL SUR  National Road  Provincial Road

Sheet No. of the day : ( 35/55 )  
 Inspection Date :  
 Inspected by :  
 Checked by :

Road Link No. \_\_\_\_\_ Distance \_\_\_\_\_ km ~ \_\_\_\_\_ km

Photos		
SECTION	Section ( 2+900 m )	Section ( 2+900 m )





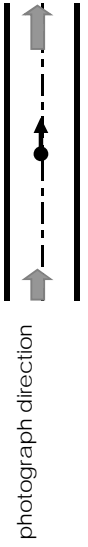
ROAD DRAINAGE FIELD SURVEY SHEET-2  
Photographs

ROAD NAME - BANGON, POONA, MARANTAO, TUCA-DATU, SABER ROAD : Road NO./ID : 2  
 PROVINCE NAME : LANAO DEL SUR : MUNICIPALITY/CITY : MARANTAO/MARAMI CITY  
 District Engineering Office : 1st DEO/LSNO DEL SUR  National Road  Provincial Road

Sheet No. of the day : ( 36/55 )  
 Inspection Date :  
 Inspected by :  
 Checked by :

Road Link No. \_\_\_\_\_ Distance \_\_\_\_\_ km ~ \_\_\_\_\_ km

Photos		
SECTION	Section ( 3+000 m )	Section ( 3+000 m )



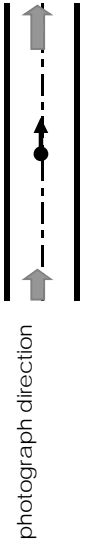
ROAD DRAINAGE FIELD SURVEY SHEET-2  
Photographs

ROAD NAME - BANGON, POONA, MARANTAO, TUCA-DATU, SABER ROAD : Road NO./ID : 2  
 PROVINCE NAME : LANAO DEL SUR : MUNICIPALITY/CITY : MARANTAO/MARAMI CITY  
 District Engineering Office : 1st DEO/LSNO DEL SUR  National Road  Provincial Road

Sheet No. of the day : ( 37/55 )  
 Inspection Date :  
 Inspected by :  
 Checked by :

Road Link No. \_\_\_\_\_ Distance \_\_\_\_\_ km ~ \_\_\_\_\_ km

Photos		
SECTION	Section ( 3+082 m )	Section ( 3+082 m )



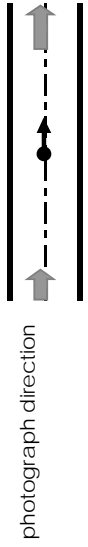
ROAD DRAINAGE FIELD SURVEY SHEET-2  
Photographs

ROAD NAME - BANGON, POONA, MARANTAO, TUCA-DATU, SABER ROAD : Road NO./ID : 2  
 PROVINCE NAME : LANAO DEL SUR : MUNICIPALITY/CITY : MARANTAO/MARAMI CITY  
 District Engineering Office : 1st DEO/LSNO DEL SUR  National Road  Provincial Road

Sheet No. of the day : ( 38/55 )  
 Inspection Date :  
 Inspected by :  
 Checked by :

Road Link No. \_\_\_\_\_ Distance \_\_\_\_\_ km ~ \_\_\_\_\_ km

Photos		
SECTION	Section ( 3+100 m )	Section ( 3+100 m )



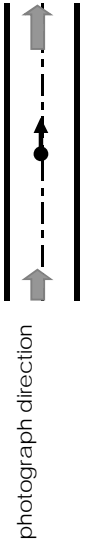
ROAD DRAINAGE FIELD SURVEY SHEET-2  
Photographs

ROAD NAME - BANGON, POONA, MARANTAO, TUCA-DATU, SABER ROAD : Road NO./ID : 2  
 PROVINCE NAME : LANA O DEL SUR : MUNICIPALITY/CITY : MARANTAO/MARAMI CITY  
 District Engineering Office : 1st DEO/LSNO DEL SUR  National Road  Provincial Road

Sheet No. of the day : (39/55)  
 Inspection Date :  
 Inspected by :  
 Checked by :

Road Link No. \_\_\_\_\_ Distance \_\_\_\_\_ km ~ \_\_\_\_\_ km

Photos		
SECTION	Section ( 3+200 m )	Section ( 3+200 m )



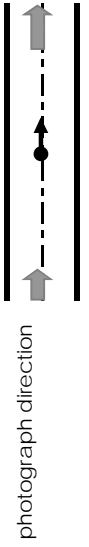
ROAD DRAINAGE FIELD SURVEY SHEET-2  
Photographs

ROAD NAME - BANGON, POONA, MARANTAO, TUCA-DATU, SABER ROAD : Road NO./ID : 2  
 PROVINCE NAME : LANA O DEL SUR : MUNICIPALITY/CITY : MARANTAO/MARAMI CITY  
 District Engineering Office : 1st DEO/LSNO DEL SUR  National Road  Provincial Road

Sheet No. of the day : (40/55)  
 Inspection Date :  
 Inspected by :  
 Checked by :

Road Link No. \_\_\_\_\_ Distance \_\_\_\_\_ km ~ \_\_\_\_\_ km

Photos		
SECTION	Section ( 3+300 m )	Section ( 3+300 m )





Reference No. - \_\_\_\_\_

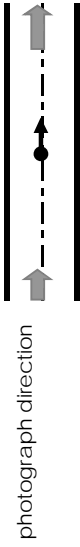
ROAD DRAINAGE FIELD SURVEY SHEET-2  
Photographs

ROAD NAME : BANGON, POONA, MARANTAO, TUCA, DATU, SABER ROAD      Road NO./ID : 2  
 PROVINCE NAME : LANA O DEL SUR      MUNICIPALITY/CITY : MARANTAO/MARAMI CITY  
 District Engineering Office : 1st DEO/LSNO DEL SUR       National Road       Provincial Road

Sheet No. of the day : (41/55)  
 Inspection Date :  
 Inspected by :  
 Checked by :

Road Link No. \_\_\_\_\_ Distance \_\_\_\_\_ km ~ \_\_\_\_\_ km

Photos		
SECTION	Section ( 3+350 m )	Section ( 3+350 m )



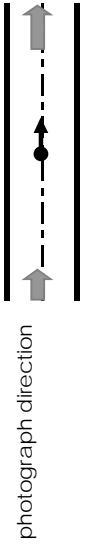
ROAD DRAINAGE FIELD SURVEY SHEET-2  
Photographs

ROAD NAME - BANGON, POONA, MARANTAO, TUCA-DATU, SABER ROAD : Road NO./ID : 2  
 PROVINCE NAME : LANA O DEL SUR : MUNICIPALITY/CITY : MARANTAO/MARAMI CITY  
 District Engineering Office : 1st DEO/LSNO DEL SUR  National Road  Provincial Road

Sheet No. of the day : (42/55)  
 Inspection Date :  
 Inspected by :  
 Checked by :

Road Link No. \_\_\_\_\_ Distance \_\_\_\_\_ km ~ \_\_\_\_\_ km

Photos		
SECTION	Section ( 3+400 m )	Section ( 3+400 m )



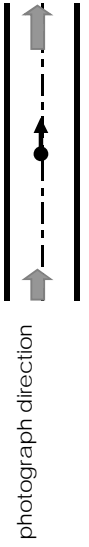
ROAD DRAINAGE FIELD SURVEY SHEET-2  
Photographs

ROAD NAME : BANGON, POONA, MARANTAO, TUCA-DATU, SABER ROAD      Road NO./ID : 2  
 PROVINCE NAME : LANA O DEL SUR      MUNICIPALITY/CITY : MARANTAO/MARAMI CITY  
 District Engineering Office : 1st DEO/LSNSO DEL SUR       National Road       Provincial Road

Sheet No. of the day : (43/55)  
 Inspection Date :  
 Inspected by :  
 Checked by :

Road Link No. \_\_\_\_\_ Distance \_\_\_\_\_ km ~ \_\_\_\_\_ km

<p>Photos</p>		
<p>SECTION</p>	<p>Section ( 3+423 m )</p>	<p>Section ( 3+423 m )</p>



Reference No. \_\_\_\_\_





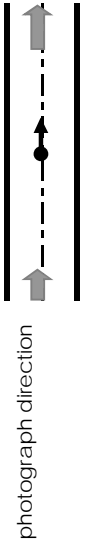
ROAD DRAINAGE FIELD SURVEY SHEET-2  
Photographs

ROAD NAME - BANGON, POONA, MARANTAO, TUCA-DATU, SABER ROAD      Road NO./ID : 2  
 PROVINCE NAME : LANA O DEL SUR      MUNICIPALITY/CITY : MARANTAO/MARAMI CITY  
 District Engineering Office : 1st DEO/LSNO DEL SUR       National Road       Provincial Road

Sheet No. of the day : (44/55)  
 Inspection Date :  
 Inspected by :  
 Checked by :

Road Link No. \_\_\_\_\_ Distance \_\_\_\_\_ km ~ \_\_\_\_\_ km

Photos		
SECTION	Section ( 3+500 m )	Section ( 3+500 m )



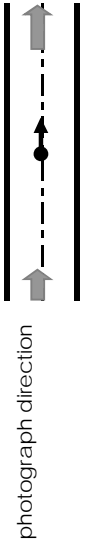
ROAD DRAINAGE FIELD SURVEY SHEET-2  
Photographs

ROAD NAME : BANGON, POONA, MARANTAO, TUCA-DATU, SABER ROAD      Road NO./ID : 2  
 PROVINCE NAME : LANA O DEL SUR      MUNICIPALITY/CITY : MARANTAO/MARAMI CITY  
 District Engineering Office : 1st DEO/LSNO DEL SUR       National Road       Provincial Road

Sheet No. of the day : (45/55)  
 Inspection Date :  
 Inspected by :  
 Checked by :

Road Link No. \_\_\_\_\_ Distance \_\_\_\_\_ km ~ \_\_\_\_\_ km

Photos		
SECTION	Section ( 3+600 m )	Section ( 3+600 m )




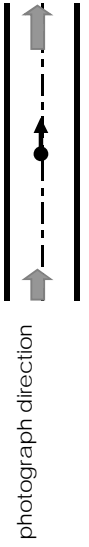
ROAD DRAINAGE FIELD SURVEY SHEET-2  
Photographs

ROAD NAME - BANGON, POONA, MARANTAO, TUCA-DATU, SABER ROAD : Road NO./ID : 2  
 PROVINCE NAME : LANA O DEL SUR : MUNICIPALITY/CITY : MARANTAO/MARAMI CITY  
 District Engineering Office : 1st DEO/LSNO DEL SUR  National Road  Provincial Road

Sheet No. of the day : (46/55)  
 Inspection Date :  
 Inspected by :  
 Checked by :

Road Link No. \_\_\_\_\_ Distance \_\_\_\_\_ km ~ \_\_\_\_\_ km

Photos		
SECTION	Section ( 3+700 m )	Section ( 3+700 m )



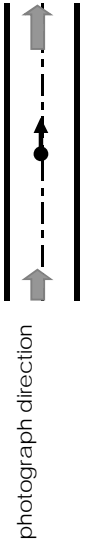
ROAD DRAINAGE FIELD SURVEY SHEET-2  
Photographs

ROAD NAME - BANGON, POONA, MARANTAO, TUCA-DATU, SABER ROAD : Road NO./ID : 2  
 PROVINCE NAME : LANA O DEL SUR : MUNICIPALITY/CITY : MARANTAO/MARAMI CITY  
 District Engineering Office : 1st DEO/LSNO DEL SUR  National Road  Provincial Road

Sheet No. of the day : (47/55)  
 Inspection Date :  
 Inspected by :  
 Checked by :

Road Link No. \_\_\_\_\_ Distance \_\_\_\_\_ km ~ \_\_\_\_\_ km

Photos		
SECTION	Section ( 3+800 m )	Section ( 3+800 m )



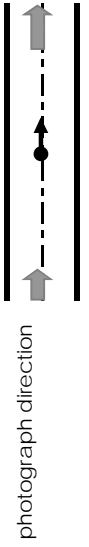
ROAD DRAINAGE FIELD SURVEY SHEET-2  
Photographs

ROAD NAME - BANGON, POONA, MARANTAO, TUCA-DATU, SABER ROAD      Road NO./ID : 2  
 PROVINCE NAME : LANA O DEL SUR      MUNICIPALITY/CITY : MARANTAO/MARAMI CITY  
 District Engineering Office : 1st DEO/LSNO DEL SUR       National Road       Provincial Road

Sheet No. of the day : (48/55)  
 Inspection Date :  
 Inspected by :  
 Checked by :

Road Link No. \_\_\_\_\_ Distance \_\_\_\_\_ km ~ \_\_\_\_\_ km

Photos		
SECTION	Section ( 3+900 m )	Section ( 3+900 m )



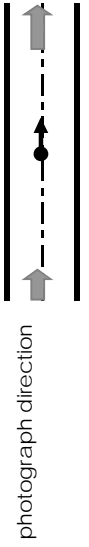
ROAD DRAINAGE FIELD SURVEY SHEET-2  
Photographs

ROAD NAME - BANGON, POONA, MARANTAO, TUCA-DATU, SABER ROAD : Road NO./ID : 2  
 PROVINCE NAME : LANAO DEL SUR : MUNICIPALITY/CITY : MARANTAO/MARAMI CITY  
 District Engineering Office : 1st DEO/LSNO DEL SUR  National Road  Provincial Road

Sheet No. of the day : (49/55)  
 Inspection Date :  
 Inspected by :  
 Checked by :

Road Link No. \_\_\_\_\_ Distance \_\_\_\_\_ km ~ \_\_\_\_\_ km

Photos		
SECTION	Section ( 4+000 m )	Section ( 4+000 m )



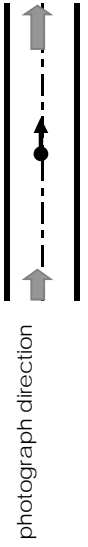
ROAD DRAINAGE FIELD SURVEY SHEET-2  
Photographs

ROAD NAME - BANGON, POONA, MARANTAO, TUCA-DATU, SABER ROAD : Road NO./ID : 2  
 PROVINCE NAME : LANA O DEL SUR : MUNICIPALITY/CITY : MARANTAO/MARAMI CITY  
 District Engineering Office : 1st DEO/LSNO DEL SUR  National Road  Provincial Road

Sheet No. of the day : (50/55)  
 Inspection Date :  
 Inspected by :  
 Checked by :

Road Link No. \_\_\_\_\_ Distance \_\_\_\_\_ km ~ \_\_\_\_\_ km

Photos		
SECTION	Section ( 4+100 m )	Section ( 4+100 m )



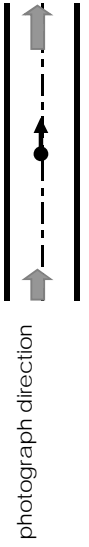
ROAD DRAINAGE FIELD SURVEY SHEET-2  
Photographs

ROAD NAME : BANGON, POONA, MARANTAO, TUCA-DATU, SABER ROAD      Road NO./ID : 2  
 PROVINCE NAME : LANA O DEL SUR      MUNICIPALITY/CITY : MARANTAO/MARAMI CITY  
 District Engineering Office : 1st DEO/LSNO DEL SUR       National Road       Provincial Road

Sheet No. of the day : (51/55)  
 Inspection Date :  
 Inspected by :  
 Checked by :

Road Link No. \_\_\_\_\_ Distance \_\_\_\_\_ km ~ \_\_\_\_\_ km

Photos		
SECTION	Section ( 4+200 m )	Section ( 4+200 m )





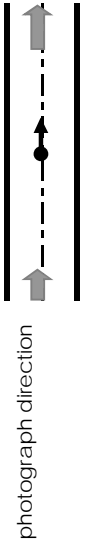
ROAD DRAINAGE FIELD SURVEY SHEET-2  
Photographs

ROAD NAME - BANGON-POONA MARANTAO-TUCA-DATU SABER ROAD : Road NO./ID : 2  
 PROVINCE NAME : LANA O DEL SUR : MUNICIPALITY/CITY : MARANTAO/MARAMI CITY  
 District Engineering Office : 1st DEO/LSNO DEL SUR  National Road  Provincial Road

Sheet No. of the day : (52/55)  
 Inspection Date :  
 Inspected by :  
 Checked by :

Road Link No. \_\_\_\_\_ Distance \_\_\_\_\_ km ~ \_\_\_\_\_ km

Photos		
SECTION	Section ( 4+300 m )	Section ( 4+300 m )



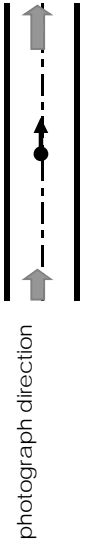
ROAD DRAINAGE FIELD SURVEY SHEET-2  
Photographs

ROAD NAME : BANGON, POONA, MARANTAO, TUCA-DATU, SABER ROAD      Road NO./ID : 2  
 PROVINCE NAME : LANA O DEL SUR      MUNICIPALITY/CITY : MARANTAO/MARAMI CITY  
 District Engineering Office : 1st DEO/LSNO DEL SUR       National Road       Provincial Road

Sheet No. of the day : (53/55)  
 Inspection Date :  
 Inspected by :  
 Checked by :

Road Link No. \_\_\_\_\_ Distance \_\_\_\_\_ km ~ \_\_\_\_\_ km

Photos		
SECTION	Section ( 4+400 m )	Section ( 4+400 m )



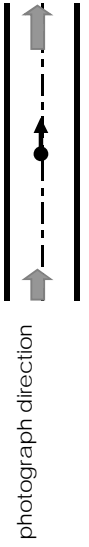
ROAD DRAINAGE FIELD SURVEY SHEET-2  
Photographs

ROAD NAME - BANGON, POONA, MARANTAO, TUCA, DATU, SABER ROAD : Road NO./ID : 2  
 PROVINCE NAME : LANA O DEL SUR : MUNICIPALITY/CITY : MARANTAO/MARAMI CITY  
 District Engineering Office : 1st DEO/LSNO DEL SUR  National Road  Provincial Road

Sheet No. of the day : (54/55)  
 Inspection Date :  
 Inspected by :  
 Checked by :

Road Link No. \_\_\_\_\_ Distance \_\_\_\_\_ km ~ \_\_\_\_\_ km

Photos		
SECTION	Section ( 4+500 m )	Section ( 4+500 m )



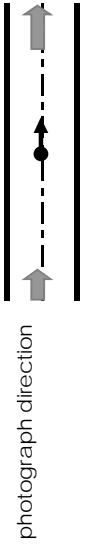
ROAD DRAINAGE FIELD SURVEY SHEET-2  
Photographs

ROAD NAME - BANGON, POONA, MARANTAO, TUCA-DATU, SABER ROAD	Road NO./ID : 2
PROVINCE NAME : LANA O DEL SUR	MUNICIPALITY/CITY : MARANTAO/MARAMI CITY
District Engineering Office : 1st DEOLINSO DEL SUR	<input type="checkbox"/> National Road <input type="checkbox"/> Provincial Road

Sheet No. of the day	( 55/55 )
Inspection Date:	
Inspected by :	
Checked by :	

Road Link No. \_\_\_\_\_ Distance \_\_\_\_\_ km ~ \_\_\_\_\_ km


Photos		
SECTION	Section ( 4+578 m )	Section ( 4+578 m )



**ROAD FIELD SURVEY SHEET-1**  
**Drainage Condition Survey Form**

Sheet No. of the: 1/3
Inspected Date:
Inspected by:
Checked by:

ROAD NAME: .....	Road NO./ID: ROAD No. 3
PROVINCE NAME: LANA O DEL SUR	CITY/MUNICIPALITY: MARAWI CITY
District Engineering Office: 1st DEOLSONSO DEL SUR	<input type="checkbox"/> National Road <input type="checkbox"/> Provincial Road <input type="checkbox"/> City Road <input type="checkbox"/> Other, specify

Baranggay Name	Land Use																	
<b>Side Ditch (type)</b>																		
With or without		C																
Size (m)	1.00W/0.60H	Y	N	N	N	N	N	N	N	N	N	N	N	N	N	N	N	N
Water flow direction	←		←	←	←	←	←	←	←	←	←	←	←	←	←	←	←	←
Change in flow																		
Discharge location																		
Shoulder width, type																		
Pavement Width	0+000		0+100	0+200	0+300	0+400	0+500	0+600	0+700	0+800	0+900	0+1000						
Defects																		
Shoulder width, type																		
<b>Side Ditch (type)</b>																		
With or without																		
Size (m)																		
Water flow direction	←		←	←	←	←	←	←	←	←	←	←	←	←	←	←	←	←
Discharge location																		

Legend: C = Concrete  
 RCPC= Reinforced Concrete Pipe Culvert  
 RCBC=Reinforced Concrete Box Culvert  
 NF= Non- Functional  
 F= Functional  
 NY= No Ditch / Yes Ditch

**ROAD FIELD SURVEY SHEET-2**  
**Drainage Condition Survey Form**

Sheet No. of the: 2/3	
Inspection Date:	
Inspected by:	
Checked by:	

ROAD NAME: .....	Road NO./ID: ROAD No. 3
PROVINCE NAME: LANA O DEL SUR	CITY/MUNICIPALITY: MARAWI CITY
District Engineering Office: 1st DEOLNSO DEL SUR	<input type="checkbox"/> National Road <input type="checkbox"/> Provincial Road <input type="checkbox"/> City Road <input type="checkbox"/> Other, specify





Baranggay Name	Land Use	1+100	1+200	1+300	1+400	1+500	1+600	1+700	1+800	1+900	2+0000
<b>Side Ditch (type)</b>											
With or without Size (m)		N	N	N	N	N	N	N	N	N	N
Water flow direction		←	→	→	←	←	→	→	→	→	→
Change in flow		0+040									
Discharge location											
Shoulder width, type											
Pavement 1+000											
Width											
Type											
Defects											
Shoulder width, type											
<b>Side Ditch (type)</b>											
With or without Size (m)		N	N	N	N	N	N	N	N	N	N
Water flow direction		←	→	→	←	←	→	→	→	→	→
Change in flow		0+040									
Discharge location											

Legend: C = Concrete      RCPC= Reinforced Concrete Pipe Culvert      RCBC=Reinforced Concrete Box Culvert      F= Functional  
 NF= Non- Functional      NY= No Ditch / Yes Ditch      RB= Bridge

**ROAD FIELD SURVEY SHEET-3**  
**Drainage Condition Survey Form**

Sheet No. of the: 3/3	
Inspection Date:	
Inspected by:	
Checked by:	

ROAD NAME:	Road NO./ID: ROAD No. 3
PROVINCE NAME: LANA O DEL SUR	CITY/MUNICIPALITY: MARAWI CITY
District Engineering Office: 1st DEOLNSO DEL SUR	<input type="checkbox"/> National Road <input type="checkbox"/> Provincial Road <input type="checkbox"/> City Road <input type="checkbox"/> Other, specify

Baranggay Name	Land Use	Side Ditch (type)	With or without Size (m)	Water flow direction	Discharge location	Shoulder width, type	Pavement	Width	Type	Defects	Shoulder width, type					
		C 	Y Y=75m 0.80W/0.60H	→	→	→	2+100	2+200	2+300	2+400	2+500	2+600	2+700	2+800	2+900	3+000
		C 	Y N=68m/Y=32m 0.60W/0.40H	→	→	→	2+100	2+200	2+300	2+400	2+500	2+600	2+700	2+800	2+900	3+000
		C 	Y 0.60W/0.40H	→	→	→	2+100	2+200	2+300	2+400	2+500	2+600	2+700	2+800	2+900	3+000
		C 	Y 0.80W/0.60H	→	→	→	2+100	2+200	2+300	2+400	2+500	2+600	2+700	2+800	2+900	3+000
<b>ROAD 3 END AT STATION 2+475</b>																

Legend: C = Concrete  
 RCPC= Reinforced Concrete Pipe Culvert  
 RCBC=Reinforced Concrete Box Culvert  
 NF= Non- Functional  
 F= Functional  
 N/Y= No Ditch / Yes Ditch  
 RB= Bridge

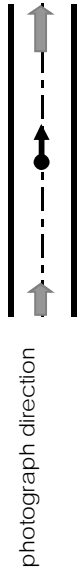
**ROAD DRAINAGE FIELD SURVEY SHEET-2**  
Photographs

ROAD NAME : QUEZON AVENUE (RAYA MADAYA-GUMISA-ALAWIYA-GADUNGAN ROAD)	Road NO./ID : 3
PROVINCE NAME : LANAO DEL SUR	CITY : MARAWI
District Engineering Office : 1st DEOLNSO DEL SUR	<input type="checkbox"/> National Road <input type="checkbox"/> Provincial Road

Sheet No. of the day : ( 1/26 )
Inspection Date :
Inspected by :
Checked by :

Road Link No. \_\_\_\_\_ Distance \_\_\_\_\_ km ~ \_\_\_\_\_ km

Photos		
SECTION	Section ( 0+000 m )	Section ( 0+000 m )






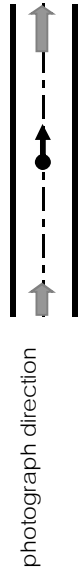
**ROAD DRAINAGE FIELD SURVEY SHEET-2**  
Photographs

ROAD NAME : QUIZON AVENUE (RAYA MADAYA GUMISAKAWIYA GADUNGAN ROAD) PROVINCE NAME : LANA O DEL SUR District Engineering Office : 1st DEOLNSO DEL SUR	Road NO./ID : 3 CITY : MARAWI <input type="checkbox"/> National Road <input type="checkbox"/> Provincial Road
---	---

Sheet No. of the day	( 2/26 )
Inspection Date :	
Inspected by :	
Checked by :	

Road Link No. \_\_\_\_\_ Distance \_\_\_\_\_ km ~ \_\_\_\_\_ km

Photos	
SECTION	Section ( 0+100 m )



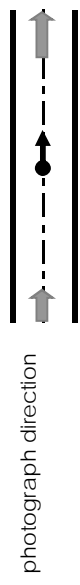
**ROAD DRAINAGE FIELD SURVEY SHEET-2**  
Photographs

Sheet No. of the day	( 3/26 )
Inspection Date :	
Inspected by :	
Checked by :	

ROAD NAME : QUIZON AVENUE (RAYA MADAYA GUMISAKAWIYA GADUNGAN ROAD)	Road NO./ID : 3
PROVINCE NAME : LANAO DEL SUR	<input type="checkbox"/> National Road <input type="checkbox"/> Provincial Road
District Engineering Office : 1st DEOLNSO DEL SUR	

Road Link No. \_\_\_\_\_ Distance \_\_\_\_\_ km ~ \_\_\_\_\_ km

Photos		Section ( 0+200 m )
SECTION		Section ( 0+200 m )



Reference No. -

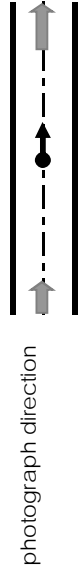
**ROAD DRAINAGE FIELD SURVEY SHEET-2**  
Photographs

Sheet No. of the day	( 4/26 )
Inspection Date:	
Inspected by :	
Checked by :	

ROAD NAME : QUIZON AVENUE (RAYA MADAYA GUMISA ALAWIYA GADINGAN ROAD)	Road NO./ID : 3
PROVINCE NAME : LANA O DEL SUR	<input type="checkbox"/> National Road <input type="checkbox"/> Provincial Road
District Engineering Office : 1st DEOLNSO DEL SUR	

Road Link No. \_\_\_\_\_ Distance \_\_\_\_\_ km ~ \_\_\_\_\_ km

Photos		Section ( 0+300 m )
SECTION	Section ( 0+300 m )	Section ( 0+300 m )



Reference No. -

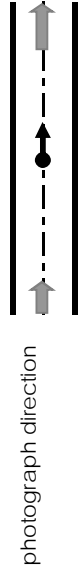
**ROAD DRAINAGE FIELD SURVEY SHEET-2**  
Photographs

ROAD NAME : QUIZON AVENUE (RAYA MADAYA GUMISAKAWIYA GADINGAN ROAD) PROVINCE NAME : LANA O DEL SUR District Engineering Office : 1st DEOLNSO DEL SUR	Road NO./ID : 3 CITY : MARAWI <input type="checkbox"/> National Road <input type="checkbox"/> Provincial Road
---	---

Sheet No. of the day	( 5/26 )
Inspection Date :	
Inspected by :	
Checked by :	

Road Link No. \_\_\_\_\_ km ~ \_\_\_\_\_ km

Photos		Section ( 0+400 m )
SECTION		Section ( 0+400 m )



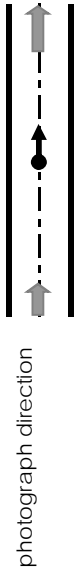
**ROAD DRAINAGE FIELD SURVEY SHEET-2**  
Photographs

ROAD NAME : QUIZON AVENUE (RAYA MADAYA GUMISAKAWIYA GADUNGAN ROAD) PROVINCE NAME : LANAO DEL SUR District Engineering Office : 1st DEOLNSO DEL SUR	Road NO./ID : 3 CITY : MARAWI <input type="checkbox"/> National Road <input type="checkbox"/> Provincial Road
--	---

Sheet No. of the day	( 6/26 )
Inspection Date :	
Inspected by :	
Checked by :	

Road Link No. \_\_\_\_\_ Distance \_\_\_\_\_ km ~ \_\_\_\_\_ km

Photos		
SECTION	Section ( 0+500 m )	Section ( 0+500 m )



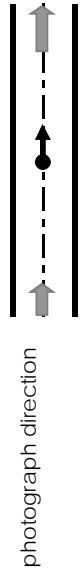
**ROAD DRAINAGE FIELD SURVEY SHEET-2**  
Photographs

ROAD NAME : QUIZON AVENUE (RAYA MADAYA GUMISAKAWIYA GADUNGAN ROAD) PROVINCE NAME : LANAO DEL SUR District Engineering Office : 1st DEOLNSO DEL SUR	Road NO./ID : 3 CITY : MARAWI <input type="checkbox"/> National Road <input type="checkbox"/> Provincial Road
--	---

Sheet No. of the day	( 7/26 )
Inspection Date :	
Inspected by :	
Checked by :	

Road Link No. \_\_\_\_\_ Distance \_\_\_\_\_ km ~ \_\_\_\_\_ km

Photos		Section ( 0+600 m )
SECTION		Section ( 0+600 m )



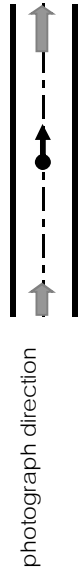
**ROAD DRAINAGE FIELD SURVEY SHEET-2**  
Photographs

Sheet No. of the day	( 8/26 )
Inspection Date :	
Inspected by :	
Checked by :	

ROAD NAME : QUIZON AVENUE (RAYA MADAYA GUMISAKAWIYA GADUNGAN ROAD)	Road NO./ID : 3
PROVINCE NAME : LANAO DEL SUR	CITY : MARAWI
District Engineering Office : 1st DEOLNSO DEL SUR	<input type="checkbox"/> National Road <input type="checkbox"/> Provincial Road

Road Link No. \_\_\_\_\_ Distance \_\_\_\_\_ km ~ \_\_\_\_\_ km

Photos		
SECTION	Section ( 0+700 m )	Section ( 0+700 m )



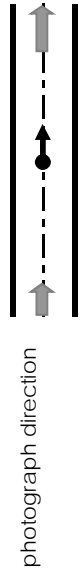
**ROAD DRAINAGE FIELD SURVEY SHEET-2**  
Photographs

ROAD NAME : QUIZON AVENUE (RAYA MADAYA GUMISAKAWIYA GADUNGAN ROAD) PROVINCE NAME : LANA O DEL SUR District Engineering Office : 1st DEOLNSO DEL SUR	Road NO./ID : 3 CITY : MARAWI <input type="checkbox"/> National Road <input type="checkbox"/> Provincial Road
---	---

Sheet No. of the day	( 9/26 )
Inspection Date :	
Inspected by :	
Checked by :	

Road Link No. \_\_\_\_\_ Distance \_\_\_\_\_ km ~ \_\_\_\_\_ km

Photos		Section ( 0+800 m )
SECTION	Section ( 0+800 m )	Section ( 0+800 m )





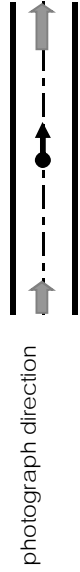
**ROAD DRAINAGE FIELD SURVEY SHEET-2**  
Photographs

Sheet No. of the day	( 10/26 )
Inspection Date :	
Inspected by :	
Checked by :	

ROAD NAME : QUIZON AVENUE (RAYA MADAYA GUMISAKAWIYA GADUNGAN ROAD)	Road NO./ID : 3
PROVINCE NAME : LANA O DEL SUR	<input type="checkbox"/> National Road <input type="checkbox"/> Provincial Road
District Engineering Office : 1st DEOLNSO DEL SUR	

Road Link No. \_\_\_\_\_ Distance \_\_\_\_\_ km ~ \_\_\_\_\_ km

Photos		
SECTION	Section ( 0+900 m )	Section ( 0+900 m )



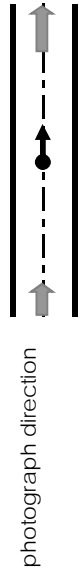
**ROAD DRAINAGE FIELD SURVEY SHEET-2**  
Photographs

ROAD NAME : QUIZON AVENUE (RAYA MADAYA GUMISAKAWIYA GADINGAN ROAD) PROVINCE NAME : LANA O DEL SUR District Engineering Office : 1st DEOLNSO DEL SUR	Road NO./ID : 3 CITY : MARAWI <input type="checkbox"/> National Road <input type="checkbox"/> Provincial Road
---	---

Sheet No. of the day	(11/26)
Inspection Date:	
Inspected by :	
Checked by :	

Road Link No. \_\_\_\_\_ Distance \_\_\_\_\_ km ~ \_\_\_\_\_ km

Photos		
SECTION	Section ( 1+000 m )	Section ( 1+000 m )



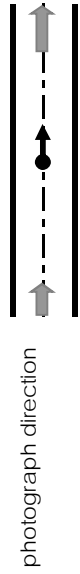
**ROAD DRAINAGE FIELD SURVEY SHEET-2**  
Photographs

Sheet No. of the day	(12/26)
Inspection Date:	
Inspected by :	
Checked by :	

ROAD NAME : QUIZON AVENUE (RAYA MADAYA GUMISAKAWIYA GADINGAN ROAD)	Road NO./ID : 3
PROVINCE NAME : LANAO DEL SUR	CITY : MARAWI
District Engineering Office : 1st DEOLNSO DEL SUR	<input type="checkbox"/> National Road <input type="checkbox"/> Provincial Road

Road Link No. \_\_\_\_\_ Distance \_\_\_\_\_ km ~ \_\_\_\_\_ km

Photos		Section ( 1+100 m )
SECTION	Section ( 1+100 m )	Section ( 1+100 m )



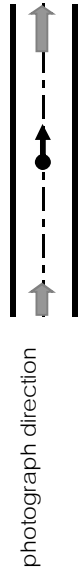
**ROAD DRAINAGE FIELD SURVEY SHEET-2**  
Photographs

ROAD NAME : QUIZON AVENUE (RAYA MADAYA GUMISAKAWIYA GADINGAN ROAD) PROVINCE NAME : LANA O DEL SUR District Engineering Office : 1st DEOLNSO DEL SUR	Road NO./ID : 3 CITY : MARAWI <input type="checkbox"/> National Road <input type="checkbox"/> Provincial Road
---	---

Sheet No. of the day	(13/26)
Inspection Date :	
Inspected by :	
Checked by :	

Road Link No. \_\_\_\_\_ Distance \_\_\_\_\_ km ~ \_\_\_\_\_ km

Photos		
SECTION	Section ( 1+200 m )	Section ( 1+200 m )



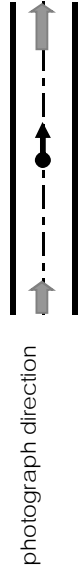
**ROAD DRAINAGE FIELD SURVEY SHEET-2**  
Photographs

Sheet No. of the day	(14/26)
Inspection Date:	
Inspected by :	
Checked by :	

ROAD NAME : QUIZON AVENUE (RAYA MADAYA GUMISAKAWIYA GADUNGAN ROAD)	Road NO./ID : 3
PROVINCE NAME : LANA O DEL SUR	CITY : MARAWI
District Engineering Office : 1st DEOLNSO DEL SUR	<input type="checkbox"/> National Road <input type="checkbox"/> Provincial Road

Road Link No. \_\_\_\_\_ Distance \_\_\_\_\_ km ~ \_\_\_\_\_ km

Photos		
SECTION	Section ( 1+300 m )	Section ( 1+300 m )



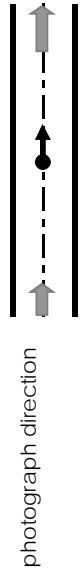
**ROAD DRAINAGE FIELD SURVEY SHEET-2**  
Photographs

Sheet No. of the day	(15/26)
Inspection Date:	
Inspected by :	
Checked by :	

ROAD NAME : QUIZON AVENUE (RAYA MADAYA GUMISAKAWIYA GADINGAN ROAD)	Road NO./ID : 3
PROVINCE NAME : LANAO DEL SUR	CITY : MARAWI
District Engineering Office : 1st DEOLNSO DEL SUR	<input type="checkbox"/> National Road <input type="checkbox"/> Provincial Road

Road Link No. \_\_\_\_\_ Distance \_\_\_\_\_ km ~ \_\_\_\_\_ km

Photos		
SECTION	Section ( 1+400 m )	Section ( 1+400 m )



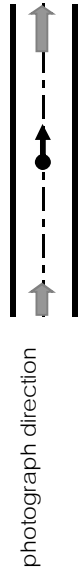
**ROAD DRAINAGE FIELD SURVEY SHEET-2**  
Photographs

Sheet No. of the day	(16/26)
Inspection Date:	
Inspected by :	
Checked by :	

ROAD NAME : QUIZON AVENUE (RAYA MADAYA GUMISAKAWIYA GADINGAN ROAD)	Road NO./ID : 3
PROVINCE NAME : LANAO DEL SUR	<input type="checkbox"/> National Road <input type="checkbox"/> Provincial Road
District Engineering Office : 1st DEOLNSO DEL SUR	

Road Link No. \_\_\_\_\_ Distance \_\_\_\_\_ km ~ \_\_\_\_\_ km

Photos	
SECTION	Section ( 1+500 m )



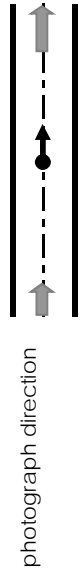
**ROAD DRAINAGE FIELD SURVEY SHEET-2**  
Photographs

ROAD NAME : QUIZON AVENUE (RAYA MADAYA GUMISAKAWIYA GADINGAN ROAD)	Road NO./ID : 3
PROVINCE NAME : LANAO DEL SUR	CITY : MARAWI
District Engineering Office : 1st DEOLNSO DEL SUR	<input type="checkbox"/> National Road <input type="checkbox"/> Provincial Road

Sheet No. of the day : (17/26)
Inspection Date :
Inspected by :
Checked by :

Road Link No. \_\_\_\_\_ Distance \_\_\_\_\_ km ~ \_\_\_\_\_ km

Photos		
SECTION	Section ( 1+600 m )	Section ( 1+600 m )





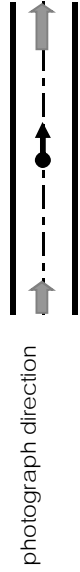
**ROAD DRAINAGE FIELD SURVEY SHEET-2**  
Photographs

<small>ROAD NAME : QUIZON AVENUE (RAYA MADAYA GUMISAKAWIYA GADINGAN ROAD)</small>	Road NO./ID : 3
PROVINCE NAME : LANAO DEL SUR	<input type="checkbox"/> National Road <input type="checkbox"/> Provincial Road
District Engineering Office : 1st DEOLNSO DEL SUR	

Sheet No. of the day	(18/26)
Inspection Date :	
Inspected by :	
Checked by :	

Road Link No. \_\_\_\_\_ Distance \_\_\_\_\_ km ~ \_\_\_\_\_ km

Photos		Section ( 1+700 m )
SECTION		Section ( 1+700 m )



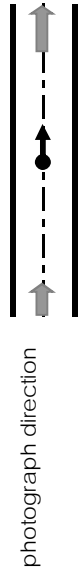
**ROAD DRAINAGE FIELD SURVEY SHEET-2**  
Photographs

Sheet No. of the day	(19/26)
Inspection Date:	
Inspected by :	
Checked by :	

ROAD NAME : QUIZON AVENUE (RAYA MADAYA GUMISAKAWIYA GADUNGAN ROAD)	Road NO./ID : 3
PROVINCE NAME : LANA O DEL SUR	CITY : MARAWI
District Engineering Office : 1st DEOLNSO DEL SUR	<input type="checkbox"/> National Road <input type="checkbox"/> Provincial Road

Road Link No. \_\_\_\_\_ Distance \_\_\_\_\_ km ~ \_\_\_\_\_ km

Photos		Section ( 1+800 m )
SECTION	Section ( 1+800 m )	Section ( 1+800 m )



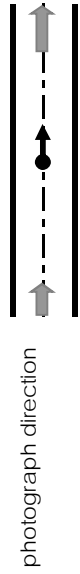
**ROAD DRAINAGE FIELD SURVEY SHEET-2**  
Photographs

Sheet No. of the day	(20/26)
Inspection Date:	
Inspected by :	
Checked by :	

ROAD NAME : GUILZON AVENUE (RAYA MADAYA GUMISAKAWIYA GADINGAN ROAD)	Road NO./ID : 3
PROVINCE NAME : LANAO DEL SUR	<input type="checkbox"/> National Road <input type="checkbox"/> Provincial Road
District Engineering Office : 1st DEOLNSO DEL SUR	

Road Link No. \_\_\_\_\_ Distance \_\_\_\_\_ km ~ \_\_\_\_\_ km

Photos		Section ( 1+900 m )
SECTION		Section ( 1+900 m )



## ROAD DRAINAGE FIELD SURVEY SHEET-2

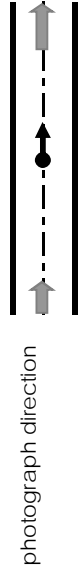
### Photographs

Sheet No. of the day	(21/26)
Inspection Date:	
Inspected by :	
Checked by :	

ROAD NAME : QUIZON AVENUE (RAYA MADAYA GUMISAKAWIYA GADUNGAN ROAD)	Road NO./ID : 3
PROVINCE NAME : LANA O DEL SUR	CITY : MARAWI
District Engineering Office : 1st DEOLNSO DEL SUR	<input type="checkbox"/> National Road <input type="checkbox"/> Provincial Road

Road Link No. \_\_\_\_\_ Distance \_\_\_\_\_ km ~ \_\_\_\_\_ km

Photos		
SECTION	Section ( 2+000 m )	Section ( 2+000 m )




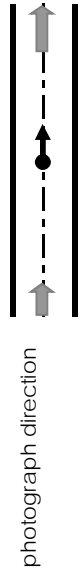
**ROAD DRAINAGE FIELD SURVEY SHEET-2**  
Photographs

ROAD NAME : QUIZON AVENUE (RAYA MADAYA GUMISAKAWIYA GADUNGAN ROAD) PROVINCE NAME : LANA O DEL SUR District Engineering Office : 1st DEOLNSO DEL SUR	Road NO./ID : 3 CITY : MARAWI <input type="checkbox"/> National Road <input type="checkbox"/> Provincial Road
---	---

Sheet No. of the day	(22/26)
Inspection Date :	
Inspected by :	
Checked by :	

Road Link No. \_\_\_\_\_ Distance \_\_\_\_\_ km ~ \_\_\_\_\_ km

Photos		Section ( 2+100 m )
SECTION	Section ( 2+100 m )	Section ( 2+100 m )



Reference No. - \_\_\_\_\_

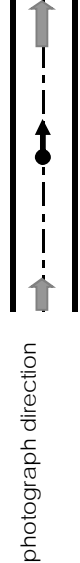
**ROAD DRAINAGE FIELD SURVEY SHEET-2**  
Photographs

Sheet No. of the day	(23/26)
Inspection Date:	
Inspected by :	
Checked by :	

ROAD NAME : QUIZON AVENUE (RAYA MADAYA GUMISAKAWIYA GADINGAN ROAD)	Road NO./ID : 3
PROVINCE NAME : LANAO DEL SUR	<input type="checkbox"/> National Road <input type="checkbox"/> Provincial Road
District Engineering Office : 1st DEOLNSO DEL SUR	

Road Link No. \_\_\_\_\_ Distance \_\_\_\_\_ km ~ \_\_\_\_\_ km

Photos 	
SECTION	Section ( 2+200 m )



Reference No. -

## ROAD DRAINAGE FIELD SURVEY SHEET-2

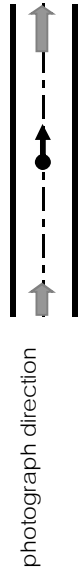
### Photographs

ROAD NAME : QUIZON AVENUE (RAYA MADAYA GUMISAKAWIYA GADUNGAN ROAD) PROVINCE NAME : LANA O DEL SUR District Engineering Office : 1st DEOLNSO DEL SUR	Road NO./ID : 3 CITY : MARAWI <input type="checkbox"/> National Road <input type="checkbox"/> Provincial Road
---	---

Sheet No. of the day	(24/26)
Inspection Date :	
Inspected by :	
Checked by :	

Road Link No. \_\_\_\_\_ km ~ \_\_\_\_\_ km

Photos		Section ( 2+300 m )
SECTION	Section ( 2+300 m )	Section ( 2+300 m )



Reference No. -

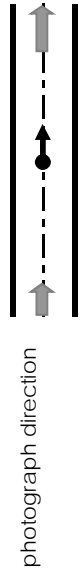
**ROAD DRAINAGE FIELD SURVEY SHEET-2**  
Photographs

Sheet No. of the day	(25/26)
Inspection Date:	
Inspected by :	
Checked by :	

ROAD NAME : QUIZON AVENUE (RAYA MADAYA GUMISAKAWIYA GADUNGAN ROAD)	Road NO./ID : 3
PROVINCE NAME : LANAO DEL SUR	<input type="checkbox"/> National Road <input type="checkbox"/> Provincial Road
District Engineering Office : 1st DEOLNSO DEL SUR	

Road Link No. \_\_\_\_\_ Distance \_\_\_\_\_ km ~ \_\_\_\_\_ km

Photos		Section ( 2+400 m )
SECTION	Section ( 2+400 m )	Section ( 2+400 m )





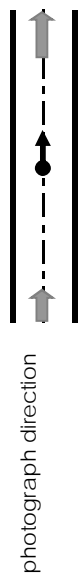
**ROAD DRAINAGE FIELD SURVEY SHEET-2**  
Photographs

Sheet No. of the day	(26/26)
Inspection Date:	
Inspected by :	
Checked by :	

ROAD NAME : QUIZON AVENUE (RAYA MADAYA GUMISAKAWIYA GADINGAN ROAD)	Road NO./ID : 3
PROVINCE NAME : LANAO DEL SUR	<input type="checkbox"/> National Road <input type="checkbox"/> Provincial Road
District Engineering Office : 1st DEOLNSO DEL SUR	

Road Link No. \_\_\_\_\_ Distance \_\_\_\_\_ km ~ \_\_\_\_\_ km

Photos		Section ( 2+475 m )
SECTION	Section ( 2+475 m )	Section ( 2+475 m )



Reference No. -

**ROAD FIELD SURVEY SHEET-1**  
**Drainage Condition Survey Form**

ROAD NAME: NEW MARAWI DIVERSION ROAD (AWAR-SAGUNSIANGAN) PROVINCE NAME: LANAO DEL SUR District Engineering Office: 1st DEOLNSO DEL SUR	Road NO./ID: ROAD No. 4 CITY/MUNICIPALITY: MARAWI CITY <input type="checkbox"/> National Road <input type="checkbox"/> Provincial Road <input type="checkbox"/> City Road <input type="checkbox"/> Other, specify
--	---

Sheet No. of the: 1/3	
Inspection Date:	
Inspected by:	
Checked by:	

Baranggay Name	WEST BASAK MALUT-LUT MARAWI CITY										NEW CAPITOL	
Land Use												
<b>Side Ditch (type)</b>	RCPC TYPE 0.6 Diam.	RCPC TYPE 0.6 Diam.	RCPC TYPE 0.6 Diam.	RCPC TYPE 0.6 Diam.	RCPC TYPE=70m TRPZDL= 30m	RCPC TYPE=70m TRPZDL= 30m	RCPC TYPE=70m TRPZDL= 30m	RCPC TYPE=70m TRPZDL= 30m	RCPC TYPE=70m TRPZDL= 30m	RCPC TYPE=70m TRPZDL= 30m	RCPC TYPE=70m TRPZDL= 30m	RCPC TYPE=70m TRPZDL= 30m
With or without	Y	Y	Y	Y	Y	Y	Y	Y	Y	Y	Y	Y
Size (m)	0.60 Diam.	0.60 Diam.	0.60 Diam.	0.60 Diam.	1.10W/0.60	1.10W/0.60	1.10W/0.60	1.10W/0.60	1.10W/0.60	1.10W/0.60	1.10W/0.60	1.10W/0.60
Water flow direction	←	←	←	←	←	←	←	←	←	←	←	←
Discharge location	TO OPEN FIELD	TO OPEN FIELD	TO OPEN FIELD	TO OPEN FIELD	TO OPEN FIELD	TO OPEN FIELD	TO OPEN FIELD	TO OPEN FIELD	TO OPEN FIELD	TO OPEN FIELD	TO OPEN FIELD	TO OPEN FIELD
Shoulder width, type												
Pavement	0+100	0+200	0+300	0+400	0+500	0+600	0+700	0+800	0+900	0+1000		
Width	→	→	→	→	→	→	→	→	→	→	→	→
Type												
Defects												
Shoulder width, type												
<b>Side Ditch (type)</b>	(GUTTER TYPE)	(GUTTER TYPE)	(GUTTER TYPE)	(GUTTER TYPE)	RCPC TYPE=70m TRPZDL= 30m	RCPC TYPE=70m TRPZDL= 30m	RCPC TYPE=70m TRPZDL= 30m	RCPC TYPE=70m TRPZDL= 30m	RCPC TYPE=70m TRPZDL= 30m	RCPC TYPE=70m TRPZDL= 30m	RCPC TYPE=70m TRPZDL= 30m	RCPC TYPE=70m TRPZDL= 30m
With or without	Y	Y	Y	Y	Y	Y	Y	Y	Y	Y	Y	Y
Size (m)	0.45W/0.15H	Y=18.2m/ N=81.8m 0.45W/0.15H	N=81m /Y=1.8m 0.60 Diam.	0.60 Diam.	0.60 Diam.	0.60 Diam.	0.60 Diam.	0.60 Diam.	0.60 Diam.	0.60 Diam.	0.60 Diam.	0.60 Diam.
Water flow direction	←	←	←	←	←	←	←	←	←	←	←	←
Discharge location	←	←	←	←	←	←	←	←	←	←	←	←

Legend: C = Concrete

RCPC= Reinforced Concrete Pipe Culvert

RCBC=Reinforced Concrete Box Culvert

NF= Non- Functional

F= Functional

N/Y= No Ditch / Yes Ditch

**ROAD FIELD SURVEY SHEET-2**  
**Drainage Condition Survey Form**

ROAD NAME: NEW MARAWI DIVERSION ROAD (AWAR SAGUNSIANGAN) PROVINCE NAME: LANAO DEL SUR District Engineering Office: 1st DEOLNSO DEL SUR	Road NO./ID: ROAD No. 4 CITY/MUNICIPALITY: MARAWI CITY <input type="checkbox"/> National Road <input type="checkbox"/> Provincial Road <input type="checkbox"/> City Road <input type="checkbox"/> Other, specify
--	---

Sheet No. of the: 2/3	
Inspection Date:	
Inspected by:	
Checked by:	

Baranggay Name	NEW CAPITOL	MATAMPAY			
Land Use					
<b>Side Ditch (type)</b>	CONCRETE PAVEMENT END AT 1+073	EARTH DITCH END AT 1+400	C	C	C
With or without	Y	Y	Y	Y	Y
Size (m)	1.40W/0.90H	1.40W/0.90H	1.10W/0.55H	1.10W/0.55H	1.10W/0.55H
Water flow direction	→	→	→	→	→
Discharge location					RCPC 0.90 Diam
Shoulder width, type					
Pavement Width	1+100	1+400	1+500	1+600	1+700
Type	→	→	→	→	→
Defects					
Shoulder width, type					
<b>Side Ditch (type)</b>	CONCRETE PAVEMENT END AT 1+073	EARTH DITCH END AT 1+400	C	C	C
With or without	Y	Y	Y	Y	Y
Size (m)	1.40W/0.90H	1.40W/0.90H	1.10W/0.55H	1.10W/0.55H	1.10W/0.55H
Water flow direction	→	→	→	→	→
Discharge location					RCPC 0.90 Diam

Legend: C = Concrete  
 RCPC= Reinforced Concrete Pipe Culvert

RCBC=Reinforced Concrete Box Culvert  
 NF= Non- Functional

F= Functional  
 NY= No Ditch / Yes Ditch

**ROAD FIELD SURVEY SHEET-3**  
**Drainage Condition Survey Form**

Sheet No. of the: 3/3	
Inspection Date:	
Inspected by:	
Checked by:	

ROAD NAME: NEW MARAWI DIVERSION ROAD (AWAR-SAGUNSIANGAN)	Road NO./ID: ROAD No. 4
PROVINCE NAME: LANA O DEL SUR	CITY/MUNICIPALITY: MARANTAO/ MARAWI CITY
District Engineering Office: 1st DEOLSN SO DEL SUR	<input type="checkbox"/> National Road <input type="checkbox"/> Provincial Road <input type="checkbox"/> City Road <input type="checkbox"/> Other, specify

Baranggay Name	MATAMPAY, MARAWI CITY					
Land Use						
<b>Side Ditch (type)</b>	E	E				
With or without Size (m)	Y	Y				
Water flow direction	→	→	←	←	←	←
Discharge location	→	→	←	←	←	←
Shoulder width, type						
Pavement 2+000	2+100	2+200	2+300	2+400		
Width	→	→	→	→		
Type						
Defects						
Shoulder width, type						
<b>Side Ditch (type)</b>	E	E				
With or without Size (m)	Y	Y				
Water flow direction	→	→	→	←	←	←
Discharge location	→	→	→	←	←	←
<b>ROAD 4 END AT STATION (2+382)</b>						


Legend: C = Concrete      RCBC=Reinforced Concrete Box Culvert      F= Functional  
 RCPC= Reinforced Concrete Pipe Culvert      NF= Non- Functional      NY= No Ditch / Yes Ditch

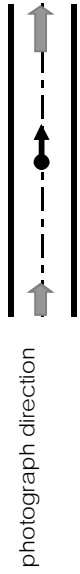
**ROAD DRAINAGE FIELD SURVEY SHEET-2**  
**Photographs**

ROAD NAME : NEW MARAWI DIVERSION ROAD (AWAR-SAGUNSIANGAN)	Road NO./ID : 4
PROVINCE NAME : LANA O DEL SUR	CITY : MARAWI
District Engineering Office : 1st DEOLNSO DEL SUR	<input type="checkbox"/> National Road <input type="checkbox"/> Provincial Road

Sheet No. of the day	( 1 / 30 )
Inspection Date :	
Inspected by :	
Checked by :	

Road Link No. \_\_\_\_\_ Distance \_\_\_\_\_ km ~ \_\_\_\_\_ km

Photos		Section (0+000 m)
SECTION	Section (0+000 m)	Section (0+000 m)



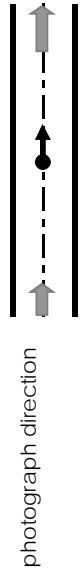
**ROAD DRAINAGE FIELD SURVEY SHEET-2**  
Photographs

ROAD NAME : NEW MARAWI DIVERSION ROAD (AWAR-SAGUNSIANGAN)	Road NO./ID : 4
PROVINCE NAME : LANA O DEL SUR	CITY : MARAWI
District Engineering Office : 1st DEOLNSO DEL SUR	<input type="checkbox"/> National Road <input type="checkbox"/> Provincial Road

Sheet No. of the day ( 2 /30 )
Inspection Date :
Inspected by :
Checked by :

Road Link No. \_\_\_\_\_ Distance \_\_\_\_\_ km ~ \_\_\_\_\_ km

Photos		Section (0+100 m)
SECTION	Section (0+100 m)	Section (0+100 m)



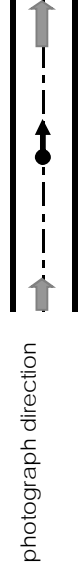
**ROAD DRAINAGE FIELD SURVEY SHEET-2**  
Photographs

Sheet No. of the day	( 3 / 30 )
Inspection Date :	
Inspected by :	
Checked by :	

ROAD NAME : NEW MARAWI DIVERSION ROAD (AWAR-SAGUNSIANGAN)	Road NO./ID : 4
PROVINCE NAME : LANA O DEL SUR	CITY : MARAWI
District Engineering Office : 1st DEOLNSO DEL SUR	<input type="checkbox"/> National Road <input type="checkbox"/> Provincial Road

Road Link No. \_\_\_\_\_ Distance \_\_\_\_\_ km ~ \_\_\_\_\_ km

Photos	
SECTION	Section (0+200 m)



Reference No. -

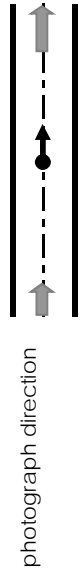
**ROAD DRAINAGE FIELD SURVEY SHEET-2**  
Photographs

Sheet No. of the day	( 4 /30 )
Inspection Date :	
Inspected by :	
Checked by :	

ROAD NAME : NEW MARAWI DIVERSION ROAD (AWAR-SAGUNSIANGAN)	Road NO./ID : 4
PROVINCE NAME : LANA O DEL SUR	CITY : MARAWI
District Engineering Office : 1st DEOLSONO DEL SUR	<input type="checkbox"/> National Road <input type="checkbox"/> Provincial Road

Road Link No. \_\_\_\_\_ Distance \_\_\_\_\_ km ~ \_\_\_\_\_ km

Photos		
SECTION	Section (0+300 m)	Section (0+300 m)






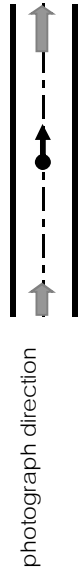
**ROAD DRAINAGE FIELD SURVEY SHEET-2**  
Photographs

Sheet No. of the day	( 5 /30 )
Inspection Date :	
Inspected by :	
Checked by :	

ROAD NAME: NEW MARAWI DIVERSION ROAD (AWAR-SAGUNSIANGAN)	Road NO./ID : 4
PROVINCE NAME : LANA O DEL SUR	CITY : MARAWI
District Engineering Office : 1st DEOLNSO DEL SUR	<input type="checkbox"/> National Road <input type="checkbox"/> Provincial Road

Road Link No. \_\_\_\_\_ Distance \_\_\_\_\_ km ~ \_\_\_\_\_ km

Photos		
SECTION	Section (0+400 m)	Section (0+400 m)




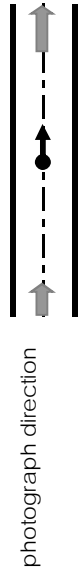
**ROAD DRAINAGE FIELD SURVEY SHEET-2**  
Photographs

ROAD NAME : NEW MARAWI DIVERSION ROAD (AWAR-SAGUNSIANGAN)	Road NO./ID : 4
PROVINCE NAME : LANA O DEL SUR	CITY : MARAWI
District Engineering Office : 1st DEOLNSO DEL SUR	<input type="checkbox"/> National Road <input type="checkbox"/> Provincial Road

Sheet No. of the day ( 6 /30 )
Inspection Date :
Inspected by :
Checked by :

Road Link No. \_\_\_\_\_ Distance \_\_\_\_\_ km ~ \_\_\_\_\_ km

Photos		
SECTION	Section (0+460 m )	Section (0+460 m )




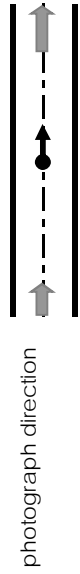
**ROAD DRAINAGE FIELD SURVEY SHEET-2**  
Photographs

ROAD NAME : NEW MARAWI DIVERSION ROAD (AWAR-SAGUNSIANGAN)	Road NO./ID : 4
PROVINCE NAME : LANA O DEL SUR	CITY : MARAWI
District Engineering Office : 1st DEOLSONO DEL SUR	<input type="checkbox"/> National Road <input type="checkbox"/> Provincial Road

Sheet No. of the day ( 7 /30 )
Inspection Date :
Inspected by :
Checked by :

Road Link No. \_\_\_\_\_ Distance \_\_\_\_\_ km ~ \_\_\_\_\_ km

Photos	
SECTION	Section (0+500 m)



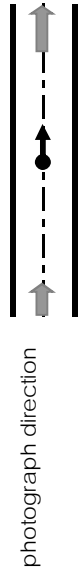
**ROAD DRAINAGE FIELD SURVEY SHEET-2**  
Photographs

ROAD NAME : NEW MARAWI DIVERSION ROAD (AWAR-SAGUNSIANGAN)	Road NO./ID : 4
PROVINCE NAME : LANA O DEL SUR	CITY : MARAWI
District Engineering Office : 1st DEOLNSO DEL SUR	<input type="checkbox"/> National Road <input type="checkbox"/> Provincial Road

Sheet No. of the day ( 8 /30 )
Inspection Date :
Inspected by :
Checked by :

Road Link No. \_\_\_\_\_ Distance \_\_\_\_\_ km ~ \_\_\_\_\_ km

Photos		
SECTION	Section (0+600 m)	Section (0+600 m)



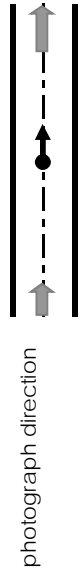
**ROAD DRAINAGE FIELD SURVEY SHEET-2**  
Photographs

ROAD NAME : NEW MARAWI DIVERSION ROAD (AWAR-SAGUNSIKANG)	Road NO./ID : 4
PROVINCE NAME : LANA O DEL SUR	CITY : MARAWI
District Engineering Office : 1st DEOLNSO DEL SUR	<input type="checkbox"/> National Road <input type="checkbox"/> Provincial Road

Sheet No. of the day ( 9 /30 )
Inspection Date :
Inspected by :
Checked by :

Road Link No. \_\_\_\_\_ Distance \_\_\_\_\_ km ~ \_\_\_\_\_ km

Photos		
SECTION	Section (0+700 m)	Section (0+700 m)



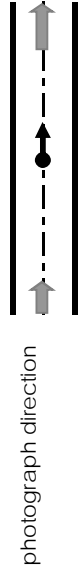
**ROAD DRAINAGE FIELD SURVEY SHEET-2**  
Photographs

ROAD NAME : NEW MARAWI DIVERSION ROAD (AWAR-SAGUNSIANGAN)	Road NO./ID : 4
PROVINCE NAME : LANAO DEL SUR	CITY : MARAWI
District Engineering Office : 1st DEOLNSO DEL SUR	<input type="checkbox"/> National Road <input type="checkbox"/> Provincial Road

Sheet No. of the day ( 10 / 30 )
Inspection Date :
Inspected by :
Checked by :

Road Link No. \_\_\_\_\_ Distance \_\_\_\_\_ km ~ \_\_\_\_\_ km

Photos		
SECTION	Section (0+800 m)	Section (0+800 m)



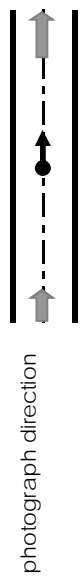
**ROAD DRAINAGE FIELD SURVEY SHEET-2**  
Photographs

ROAD NAME : NEW MARAWI DIVERSION ROAD (AWAR-SAGUNSIANGAN)	Road NO./ID : 4
PROVINCE NAME : LANA O DEL SUR	CITY : MARAWI
District Engineering Office : 1st DEOLNSO DEL SUR	<input type="checkbox"/> National Road <input type="checkbox"/> Provincial Road

Sheet No. of the day ( 11 /30 )
Inspection Date :
Inspected by :
Checked by :

Road Link No. \_\_\_\_\_ Distance \_\_\_\_\_ km ~ \_\_\_\_\_ km

Photos		
SECTION	Section (0+900 m)	Section (0+900 m)



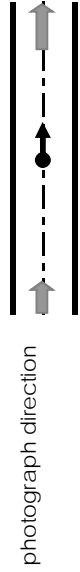
**ROAD DRAINAGE FIELD SURVEY SHEET-2**  
Photographs

Sheet No. of the day	( 12 / 30 )
Inspection Date :	
Inspected by :	
Checked by :	

ROAD NAME : NEW MARAWI DIVERSION ROAD (SAGUNSGAN)	Road NO./ID : 4
PROVINCE NAME : LANA O DEL SUR	CITY : MARAWI
District Engineering Office : 1st DEOLNSO DEL SUR	<input type="checkbox"/> National Road <input type="checkbox"/> Provincial Road

Road Link No. \_\_\_\_\_ Distance \_\_\_\_\_ km ~ \_\_\_\_\_ km

Photos		
SECTION	Section (1+000 m)	Section (1+000 m)







## ROAD DRAINAGE FIELD SURVEY SHEET-2

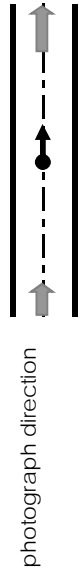
### Photographs

ROAD NAME : NEW MARAWI DIVERSION ROAD (AWAR-SAGUNSIANGAN)	Road NO./ID : 4
PROVINCE NAME : LANA O DEL SUR	CITY : MARAWI
District Engineering Office : 1st DEOLNSO DEL SUR	<input type="checkbox"/> National Road <input type="checkbox"/> Provincial Road

Sheet No. of the day ( 14 / 30 )
Inspection Date :
Inspected by :
Checked by :

Road Link No. \_\_\_\_\_ Distance \_\_\_\_\_ km ~ \_\_\_\_\_ km

Photos		
SECTION	Section (1+100 m)	Section (1+100 m)



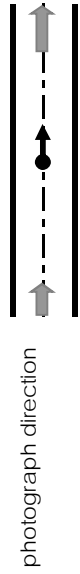
**ROAD DRAINAGE FIELD SURVEY SHEET-2**  
Photographs

ROAD NAME : NEW MARAW DIVERSION ROAD (AWAR-SAGUNSIANGAN)	Road NO./ID : 4
PROVINCE NAME : LANA O DEL SUR	CITY : MARAWI
District Engineering Office : 1st DEOLNSO DEL SUR	<input type="checkbox"/> National Road <input type="checkbox"/> Provincial Road

Sheet No. of the day ( 15 / 30 )
Inspection Date :
Inspected by :
Checked by :

Road Link No. \_\_\_\_\_ Distance \_\_\_\_\_ km ~ \_\_\_\_\_ km

Photos		
SECTION	Section (1+200 m)	Section (1+200 m)




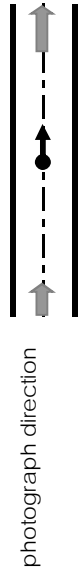
**ROAD DRAINAGE FIELD SURVEY SHEET-2**  
Photographs

ROAD NAME : NEW MARAWI DIVERSION ROAD (AWAR-SAGUNSIANGAN)	Road NO./ID : 4
PROVINCE NAME : LANA O DEL SUR	CITY : MARAWI
District Engineering Office : 1st DEOLNSO DEL SUR	<input type="checkbox"/> National Road <input type="checkbox"/> Provincial Road

Sheet No. of the day ( 16 / 30 )
Inspection Date :
Inspected by :
Checked by :

Road Link No. \_\_\_\_\_ Distance \_\_\_\_\_ km ~ \_\_\_\_\_ km

Photos		
SECTION	Section (1+300 m)	Section (1+300 m)




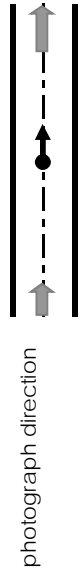
**ROAD DRAINAGE FIELD SURVEY SHEET-2**  
Photographs

Sheet No. of the day	( 17 /30 )
Inspection Date :	
Inspected by :	
Checked by :	

ROAD NAME: NEW MARAWI DIVERSION ROAD (AWAR-SAGUNSIANGAN)	Road NO./ID : 4
PROVINCE NAME : LANA O DEL SUR	CITY : MARAWI
District Engineering Office : 1st DEOLNSO DEL SUR	<input type="checkbox"/> National Road <input type="checkbox"/> Provincial Road

Road Link No. \_\_\_\_\_ Distance \_\_\_\_\_ km ~ \_\_\_\_\_ km

Photos		Section (1+400 m)
SECTION	Section (1+400 m)	Section (1+400 m)



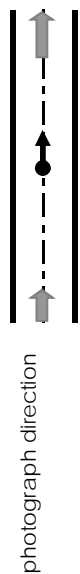
**ROAD DRAINAGE FIELD SURVEY SHEET-2**  
Photographs

ROAD NAME : NEW MARAWI DIVERSION ROAD (AWAR-SAGUNSIANGAN)	Road NO./ID : 4
PROVINCE NAME : LANA O DEL SUR	CITY : MARAWI
District Engineering Office : 1st DEOLNSO DEL SUR	<input type="checkbox"/> National Road <input type="checkbox"/> Provincial Road

Sheet No. of the day ( 18 / 30 )
Inspection Date :
Inspected by :
Checked by :

Road Link No. \_\_\_\_\_ Distance \_\_\_\_\_ km ~ \_\_\_\_\_ km

Photos		
SECTION	Section (1+500 m)	Section (1+500 m)



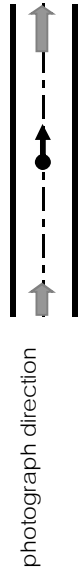
**ROAD DRAINAGE FIELD SURVEY SHEET-2**  
Photographs

ROAD NAME : NEW MARAWI DIVERSION ROAD (AWAR-SAGUNSIANGAN)	Road NO./ID : 4
PROVINCE NAME : LANA O DEL SUR	CITY : MARAWI
District Engineering Office : 1st DEOLSONO DEL SUR	<input type="checkbox"/> National Road <input type="checkbox"/> Provincial Road

Sheet No. of the day ( 19 / 30 )
Inspection Date :
Inspected by :
Checked by :

Road Link No. \_\_\_\_\_ Distance \_\_\_\_\_ km ~ \_\_\_\_\_ km

Photos		
SECTION	Section (1+600 m)	Section (1+600 m)




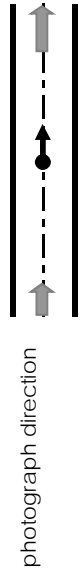
**ROAD DRAINAGE FIELD SURVEY SHEET-2**  
Photographs

ROAD NAME : NEW MARAWI DIVERSION ROAD (AWAR-SAGUNSIANGAN)	Road NO./ID : 4
PROVINCE NAME : LANA O DEL SUR	CITY : MARAWI
District Engineering Office : 1st DEOLNSO DEL SUR	<input type="checkbox"/> National Road <input type="checkbox"/> Provincial Road

Sheet No. of the day ( 20 / 30 )
Inspection Date :
Inspected by :
Checked by :

Road Link No. \_\_\_\_\_ Distance \_\_\_\_\_ km ~ \_\_\_\_\_ km

Road Link No.	Distance	km ~	km
Photos			
SECTION	Section (1+600 m)		





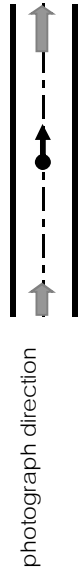
**ROAD DRAINAGE FIELD SURVEY SHEET-2**  
Photographs

ROAD NAME : NEW MARAWI DIVERSION ROAD (AWAR-SAGUNSIANGAN)	Road NO./ID : 4
PROVINCE NAME : LANA O DEL SUR	CITY : MARAWI
District Engineering Office : 1st DEOLNSO DEL SUR	<input type="checkbox"/> National Road <input type="checkbox"/> Provincial Road

Sheet No. of the day ( 21 /30 )
Inspection Date :
Inspected by :
Checked by :

Road Link No. \_\_\_\_\_ Distance \_\_\_\_\_ km ~ \_\_\_\_\_ km

Photos		
SECTION	Section (1+700 m)	Section (1+700 m)




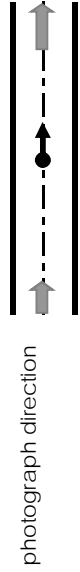
**ROAD DRAINAGE FIELD SURVEY SHEET-2**  
Photographs

Sheet No. of the day	( 22 / 30 )
Inspection Date :	
Inspected by :	
Checked by :	

ROAD NAME : NEW MARAWI DIVERSION ROAD (AWAR-SAGUNSIANGAN)	Road NO./ID : 4
PROVINCE NAME : LANA O DEL SUR	CITY : MARAWI
District Engineering Office : 1st DEOLNSO DEL SUR	<input type="checkbox"/> National Road <input type="checkbox"/> Provincial Road

Road Link No. \_\_\_\_\_ Distance \_\_\_\_\_ km ~ \_\_\_\_\_ km

Photos		Section (1+800 m)
SECTION		Section (1+800 m)




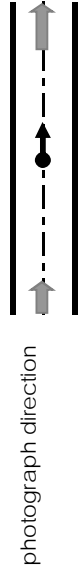
**ROAD DRAINAGE FIELD SURVEY SHEET-2**  
Photographs

Sheet No. of the day	( 23 / 30 )
Inspection Date :	
Inspected by :	
Checked by :	

ROAD NAME : NEW MARAWI DIVERSION ROAD (AWAR-SAGUNSIANGAN)	Road NO./ID : 4
PROVINCE NAME : LANA O DEL SUR	CITY : MARAWI
District Engineering Office : 1st DEOLSONO DEL SUR	<input type="checkbox"/> National Road <input type="checkbox"/> Provincial Road

Road Link No. \_\_\_\_\_ Distance \_\_\_\_\_ km ~ \_\_\_\_\_ km

Photos		
SECTION	Section (1+900 m)	Section (1+900 m)




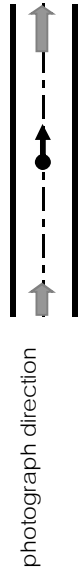
**ROAD DRAINAGE FIELD SURVEY SHEET-2**  
Photographs

ROAD NAME : NEW MARAWI DIVERSION ROAD (AWAR-SAGUNSIANGAN)	Road NO./ID : 4
PROVINCE NAME : LANA O DEL SUR	CITY : MARAWI
District Engineering Office : 1st DEOLNSO DEL SUR	<input type="checkbox"/> National Road <input type="checkbox"/> Provincial Road

Sheet No. of the day ( 24 /30 )
Inspection Date :
Inspected by :
Checked by :

Road Link No. \_\_\_\_\_ Distance \_\_\_\_\_ km ~ \_\_\_\_\_ km

Photos		
SECTION	Section (2+000 m)	Section (2+000 m)



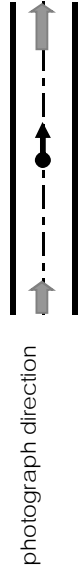
**ROAD DRAINAGE FIELD SURVEY SHEET-2**  
Photographs

Sheet No. of the day	( 25 / 30 )
Inspection Date :	
Inspected by :	
Checked by :	

ROAD NAME : NEW MARAWI DIVERSION ROAD (AWAR-SAGUNSIANGAN)	Road NO./ID : 4
PROVINCE NAME : LANA O DEL SUR	CITY : MARAWI
District Engineering Office : 1st DEOLNSO DEL SUR	<input type="checkbox"/> National Road <input type="checkbox"/> Provincial Road

Road Link No. \_\_\_\_\_ Distance \_\_\_\_\_ km ~ \_\_\_\_\_ km

Photos		
SECTION	Section (2+100 m)	Section (2+100 m)




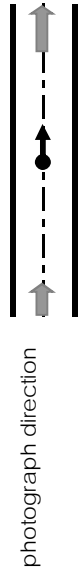
**ROAD DRAINAGE FIELD SURVEY SHEET-2**  
Photographs

ROAD NAME : NEW MARAWI DIVERSION ROAD (AWAR-SAGUNSIANGAN)	Road NO./ID : 4
PROVINCE NAME : LANA O DEL SUR	CITY : MARAWI
District Engineering Office : 1st DEOLNSO DEL SUR	<input type="checkbox"/> National Road <input type="checkbox"/> Provincial Road

Sheet No. of the day ( 26 /30 )
Inspection Date :
Inspected by :
Checked by :

Road Link No. \_\_\_\_\_ Distance \_\_\_\_\_ km ~ \_\_\_\_\_ km

Photos		
SECTION	Section (2+200 m)	Section (2+200 m)




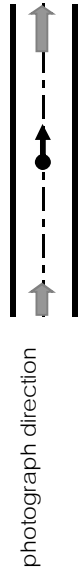
**ROAD DRAINAGE FIELD SURVEY SHEET-2**  
Photographs

Sheet No. of the day	( 27 / 30 )
Inspection Date :	
Inspected by :	
Checked by :	

ROAD NAME : NEW MARAWI DIVERSION ROAD (AWAR-SAGUNSIANGAN)	Road NO./ID : 4
PROVINCE NAME : LANA O DEL SUR	CITY : MARAWI
District Engineering Office : 1st DEOLNSO DEL SUR	<input type="checkbox"/> National Road <input type="checkbox"/> Provincial Road

Road Link No. \_\_\_\_\_ Distance \_\_\_\_\_ km ~ \_\_\_\_\_ km

Photos		Section ( 500 m )
SECTION	Section (2+2680 m)	Section ( 500 m )



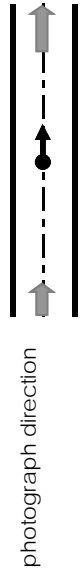
**ROAD DRAINAGE FIELD SURVEY SHEET-2**  
Photographs

Sheet No. of the day	( 28 / 30 )
Inspection Date :	
Inspected by :	
Checked by :	

ROAD NAME : NEW MARAWI DIVERSION ROAD (AWAR-SAGUNSIANGAN)	Road NO./ID : 4
PROVINCE NAME : LANA O DEL SUR	CITY : MARAWI
District Engineering Office : 1st DEOLNSO DEL SUR	<input type="checkbox"/> National Road <input type="checkbox"/> Provincial Road

Road Link No. \_\_\_\_\_ Distance \_\_\_\_\_ km ~ \_\_\_\_\_ km

Photos		
SECTION	Section (2+400 m)	Section (2+400 m)





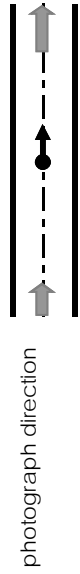
**ROAD DRAINAGE FIELD SURVEY SHEET-2**  
Photographs

ROAD NAME : NEW MARAWI DIVERSION ROAD (AWAR-SAGUNSIANGAN)	Road NO./ID : 4
PROVINCE NAME : LANA O DEL SUR	CITY : MARAWI
District Engineering Office : 1st DEOLNSO DEL SUR	<input type="checkbox"/> National Road <input type="checkbox"/> Provincial Road

Sheet No. of the day ( 29 /30 )
Inspection Date :
Inspected by :
Checked by :

Road Link No. \_\_\_\_\_ Distance \_\_\_\_\_ km ~ \_\_\_\_\_ km

Photos		
SECTION	Section (2+400 m)	Section (2+400 m)



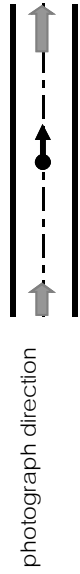
**ROAD DRAINAGE FIELD SURVEY SHEET-2**  
Photographs

ROAD NAME : NEW MARAWI DIVERSION ROAD (AWAR-SAGUNSIANGAN)	Road NO./ID : 4
PROVINCE NAME : LANAO DEL SUR	CITY : MARAWI
District Engineering Office : 1st DEOLNSO DEL SUR	<input type="checkbox"/> National Road <input type="checkbox"/> Provincial Road

Sheet No. of the day ( 30 /30 )
Inspection Date :
Inspected by :
Checked by :

Road Link No. \_\_\_\_\_ Distance \_\_\_\_\_ km ~ \_\_\_\_\_ km

Photos		Section (2+470 m)
SECTION		Section (2+470 m)



**ROAD FIELD SURVEY SHEET-1**  
**Drainage Condition Survey Form**

Sheet No. of the: 1/3

Inspection Date: \_\_\_\_\_

Inspected by: \_\_\_\_\_

Checked by: \_\_\_\_\_

ROAD NAME: CABINGAN-MSU CAMPUS-AMAI PAK PAK ROAD (BANGA MARANTAO - CABINGAN - BO. SALAM).....

Road NO./ID: ROAD No. 6

CITY/MUNICIPALITY: MARANTAO/MARAWI CITY.....

PROVINCE NAME: LANA O DEL SUR

District Engineering Office: 1st DEOLNSO DEL SUR

National Road  Provincial Road  City Road  Other, specify \_\_\_\_\_

Baranggay Name		MSU-CABINGAN																				
Land Use																						
<b>Side Ditch (type)</b>	With or without	N	N	N	N	N	N	N	N	N	N	N	N	N	N	N	N	N	N	N		
	Size (m)																					
Water flow direction	Change in flow	→	→	→	→	→	→	→	→	→	→	→	→	→	→	→	→	→	→	→	→	
	Discharge location	0+056	0+210	0+300	0+490	0+600	0+630	0+820	0+928													
Shoulder width, type	Shoulder width, type																					
	Pavement Width	0+100	0+300	0+400	0+500	0+600	0+700	0+800	0+900	0+928												
Shoulder width, type	Defects																					
	Shoulder width, type																					
<b>Side Ditch (type)</b>	With or without	N	N	N	N	N	N	N	N	N	N	N	N	N	N	N	N	N	N	N	N	
	Size (m)																					
Water flow direction	Discharge location	→	→	→	→	→	→	→	→	→	→	→	→	→	→	→	→	→	→	→	→	→
	Discharge location	0+056	0+210	0+300	0+490	0+600	0+630	0+820	0+928													

Legend: **C** = Concrete **RCBC**= Reinforced Concrete Pipe Culvert **RCBC**=Reinforced Concrete Box Culvert **F**= Functional

**RCPC**= Reinforced Concrete Pipe Culvert **NF**= Non- Functional **N/Y**= No Ditch / Yes Ditch

**ROAD FIELD SURVEY SHEET-2**  
**Drainage Condition Survey Form**

Sheet No. of the: 2/3

Inspection Date: \_\_\_\_\_

Inspected by: \_\_\_\_\_

Checked by: \_\_\_\_\_

ROAD NAME: CABINGAN-MSU CAMPUS-AMAI PAK ROAD (BANGA MARANTAO- CABINGAN - BO. SALAJAM) ..... Road NO./ID: ROAD No. 6

PROVINCE NAME: LANA O DEL SUR ..... CITY/MUNICIPALITY: MARANTAO/MARAWI CITY

District Engineering Office: 1st DEOLSNOS DEL SUR .....  National Road  Provincial Road  City Road  Other, specify \_\_\_\_\_

Baranggay Name	MSU-CABINGAN	BO. SALAJAM									
Land Use											
Side Ditch (type)											
With or without Size (m)	N	N	N	C	Y	Y	Y	C	Y	Y	C
Water flow direction	→	←	→	→	→	→	→	→	→	→	→
Change in flow	1+041	1+200									
Discharge location	RCPC 0.40 Diam.										
Shoulder width, type											
Pavement	1+100	1+200	1+300	1+400	1+500	1+600	1+700	1+800	1+900	2+0000	
Width											
Type											
Defects											
Shoulder width, type											
Side Ditch (type)											
With or without Size (m)	Y	Y	Y	Y	Y	Y	Y	Y	Y	Y	Y
Water flow direction	→	→	→	→	→	→	→	→	→	→	→
Change in flow	1+041	1+200									
Discharge location	RCPC 0.40 Diam.										
Shoulder width, type											
Width											
Type											
Defects											
Shoulder width, type											
Side Ditch (type)											
With or without Size (m)	Y	Y	Y	Y	Y	Y	Y	Y	Y	Y	Y
Water flow direction	→	→	→	→	→	→	→	→	→	→	→
Change in flow	1+041	1+200									
Discharge location	RCPC 0.40 Diam.										
Shoulder width, type											
Width											
Type											
Defects											
Shoulder width, type											
Side Ditch (type)											
With or without Size (m)	Y	Y	Y	Y	Y	Y	Y	Y	Y	Y	Y
Water flow direction	→	→	→	→	→	→	→	→	→	→	→
Change in flow	1+041	1+200									
Discharge location	RCPC 0.40 Diam.										
Shoulder width, type											
Width											
Type											
Defects											
Shoulder width, type											
Side Ditch (type)											
With or without Size (m)	Y	Y	Y	Y	Y	Y	Y	Y	Y	Y	Y
Water flow direction	→	→	→	→	→	→	→	→	→	→	→
Change in flow	1+041	1+200									
Discharge location	RCPC 0.40 Diam.										
Shoulder width, type											
Width											
Type											
Defects											
Shoulder width, type											
Side Ditch (type)											
With or without Size (m)	Y	Y	Y	Y	Y	Y	Y	Y	Y	Y	Y
Water flow direction	→	→	→	→	→	→	→	→	→	→	→
Change in flow	1+041	1+200									
Discharge location	RCPC 0.40 Diam.										
Shoulder width, type											
Width											
Type											
Defects											
Shoulder width, type											
Side Ditch (type)											
With or without Size (m)	Y	Y	Y	Y	Y	Y	Y	Y	Y	Y	Y
Water flow direction	→	→	→	→	→	→	→	→	→	→	→
Change in flow	1+041	1+200									
Discharge location	RCPC 0.40 Diam.										
Shoulder width, type											
Width											
Type											
Defects											
Shoulder width, type											

Legend: C = Concrete  
 RCPC= Reinforced Concrete Pipe Culvert  
 RCBC=Reinforced Concrete Box Culvert  
 NF= Non- Functional  
 RB= Bridge  
 F= Functional  
 NY= No Ditch / Yes Ditch

**ROAD FIELD SURVEY SHEET-3**  
**Drainage Condition Survey Form**

Sheet No. of the: 3/3
Inspection Date:
Inspected by:
Checked by:

ROAD NAME: CABINGAN-MSU CAMPUS-AMAI PAK ROAD (BANGA MARANTAO- CABINGAN -BO, SALAJAM)	Road NO./ID: ROAD No. 6
PROVINCE NAME: LANAO DEL SUR	CITY/MUNICIPALITY: MARANTAO/MARAWI CITY
District Engineering Office: 1st DEOLSNSO DEL SUR	<input type="checkbox"/> National Road <input type="checkbox"/> Provincial Road <input type="checkbox"/> City Road <input type="checkbox"/> Other, specify

Baranggay Name	MSU-MARAWI CITY									
Land Use										
<b>Side Ditch (type)</b>	C	N	N	N	N	N	N	N	N	N
	0.40W/0.50H →	0.40W/0.50H →	21m COVERED →	20m COVERED →	C 0.40W/0.60H →	N 0.40W/0.60H →	N 0.40W/0.60H →	N 0.40W/0.60H →	N 0.40W/0.60H →	N 0.40W/0.60H →
Shoulder width, type	2+100	2+200	2+300	2+400	2+500	2+600	2+700	2+800	2+900	3+000
Pavement	→	→	→	→	→	→	→	→	→	→
Width										
Type										
Defects										
Shoulder width, type										
<b>Side Ditch (type)</b>	N	N	N	N	N	N	N	N	N	N
	→	→	→	→	→	→	→	→	→	→
With or without										
Size (m)										
Water flow direction	→	→	→	→	→	→	→	→	→	→
Discharge location										
<b>ROAD 6 END AT STATION 2+350</b>										

Legend: C = Concrete  
 RCPC= Reinforced Concrete Pipe Culvert  
 RCBC= Reinforced Concrete Box Culvert  
 NF= Non- Functional  
 F= Functional  
 N/Y= No Ditch / Yes Ditch  
 RB= Bridge

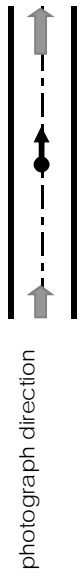
**ROAD DRAINAGE FIELD SURVEY SHEET-2**  
Photographs

ROAD NAME : CABINGAN-MSU CAMPUS-AMAI PAK PAK ROAD	Road NO./ID : 6
PROVINCE NAME : LANA O DEL SUR	CITY : MARAWI
District Engineering Office : 1st DEOLSNSO DEL SUR	<input type="checkbox"/> National Road <input type="checkbox"/> Provincial Road

Sheet No. of the day : ( 1/48 )
Inspection Date :
Inspected by :
Checked by :

Road Link No. \_\_\_\_\_ Distance \_\_\_\_\_ km ~ \_\_\_\_\_ km

Photos	
SECTION	Section ( 0+000 m )



Reference No.:-

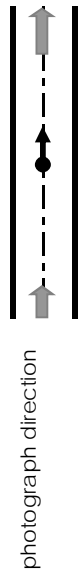
**ROAD DRAINAGE FIELD SURVEY SHEET-2**  
Photographs

ROAD NAME : CABINGAN-MSU CAMPUS-AMAI PAK PAK ROAD	Road NO./ID : 6
PROVINCE NAME : LANA O DEL SUR	CITY : MARAWI
District Engineering Office : 1st DEOLSNSO DEL SUR	<input type="checkbox"/> National Road <input type="checkbox"/> Provincial Road

Sheet No. of the day	( 2/48 )
Inspection Date :	
Inspected by :	
Checked by :	

Road Link No. \_\_\_\_\_ Distance \_\_\_\_\_ km ~ \_\_\_\_\_ km

Photos	
SECTION	Section ( 0+100 m )



Reference No.-

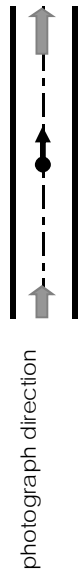
**ROAD DRAINAGE FIELD SURVEY SHEET-2**  
Photographs

ROAD NAME : CABINGAN-MSU CAMPUS-AMAI PAK PAK ROAD	Road NO./ID : 6
PROVINCE NAME : LANA O DEL SUR	CITY : MARAWI
District Engineering Office : 1st DEOLSNSO DEL SUR	<input type="checkbox"/> National Road <input type="checkbox"/> Provincial Road

Sheet No. of the day : ( 3/48 )
Inspection Date :
Inspected by :
Checked by :

Road Link No. \_\_\_\_\_ Distance \_\_\_\_\_ km ~ \_\_\_\_\_ km

Photos	
SECTION	Section ( 0+200 m )



Reference No.:-



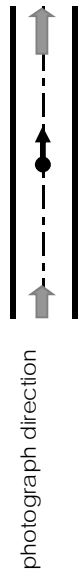
**ROAD DRAINAGE FIELD SURVEY SHEET-2**  
Photographs

ROAD NAME : CABINGAN-MSU CAMPUS-AMAI PAK PAK ROAD	Road NO./ID : 6
PROVINCE NAME : LANA O DEL SUR	CITY : MARAWI
District Engineering Office : 1st DEOLSNSO DEL SUR	<input type="checkbox"/> National Road <input type="checkbox"/> Provincial Road

Sheet No. of the day : ( 4/48 )
Inspection Date :
Inspected by :
Checked by :

Road Link No. \_\_\_\_\_ Distance \_\_\_\_\_ km ~ \_\_\_\_\_ km

Photos		
SECTION	Section ( 0+300 m )	Section ( 0+300 m )



Reference No.-

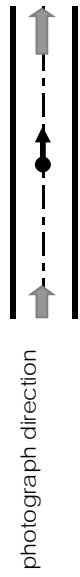
**ROAD DRAINAGE FIELD SURVEY SHEET-2**  
Photographs

ROAD NAME : CABINGAN-MSU CAMPUS-AMAI PAK PAK ROAD	Road NO./ID : 6
PROVINCE NAME : LAMAO DEL SUR	CITY : MARAWI
District Engineering Office : 1st DEOLSNSO DEL SUR	<input type="checkbox"/> National Road <input type="checkbox"/> Provincial Road

Sheet No. of the day	( 5/48 )
Inspection Date :	
Inspected by :	
Checked by :	

Road Link No. \_\_\_\_\_ Distance \_\_\_\_\_ km ~ \_\_\_\_\_ km

Photos	
SECTION	Section ( 0+400 m )



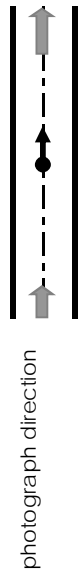
**ROAD DRAINAGE FIELD SURVEY SHEET-2**  
Photographs

ROAD NAME : CABINGAN-MSU CAMPUS-AMAI PAK PAK ROAD	Road NO./ID : 6
PROVINCE NAME : LANA O DEL SUR	CITY : MARAWI
District Engineering Office : 1st DEOLSNSO DEL SUR	<input type="checkbox"/> National Road <input type="checkbox"/> Provincial Road

Sheet No. of the day	( 6/48 )
Inspection Date :	
Inspected by :	
Checked by :	

Road Link No. \_\_\_\_\_ Distance \_\_\_\_\_ km ~ \_\_\_\_\_ km

Photos	
SECTION	Section ( 0+500 m )



Reference No.-

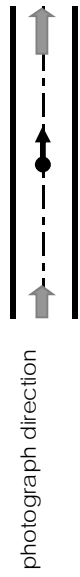
**ROAD DRAINAGE FIELD SURVEY SHEET-2**  
Photographs

ROAD NAME : CABINGAN-MSU CAMPUS-AMAI PAK PAK ROAD	Road NO./ID : 6
PROVINCE NAME : LANA O DEL SUR	CITY : MARAWI
District Engineering Office : 1st DEOLSNSO DEL SUR	<input type="checkbox"/> National Road <input type="checkbox"/> Provincial Road

Sheet No. of the day : ( 7/48 )
Inspection Date :
Inspected by :
Checked by :

Road Link No. \_\_\_\_\_ Distance \_\_\_\_\_ km ~ \_\_\_\_\_ km

Photos		
SECTION	Section ( 0+600 m )	Section ( 0+600 m )



Reference No.-

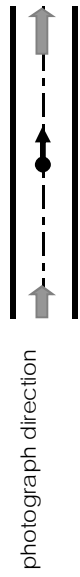
**ROAD DRAINAGE FIELD SURVEY SHEET-2**  
Photographs

ROAD NAME : CABINGAN-MSU CAMPUS-AMAI PAK PAK ROAD	Road NO./ID : 6
PROVINCE NAME : LANA O DEL SUR	CITY : MARAWI
District Engineering Office : 1st DEOLSUNSO DEL SUR	<input type="checkbox"/> National Road <input type="checkbox"/> Provincial Road

Sheet No. of the day : ( 8/48 )
Inspection Date :
Inspected by :
Checked by :

Road Link No. \_\_\_\_\_ Distance \_\_\_\_\_ km ~ \_\_\_\_\_ km

Photos		
SECTION	Section ( 0+700 m )	Section ( 0+700 m )



Reference No.-

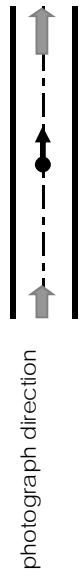
**ROAD DRAINAGE FIELD SURVEY SHEET-2**  
Photographs

ROAD NAME : CABINGAN-MSU CAMPUS-AMAI PAK PAK ROAD	Road NO./ID : 6
PROVINCE NAME : LANA O DEL SUR	CITY : MARAWI
District Engineering Office : 1st DEOLSNSO DEL SUR	<input type="checkbox"/> National Road <input type="checkbox"/> Provincial Road

Sheet No. of the day	( 9/48 )
Inspection Date :	
Inspected by :	
Checked by :	

Road Link No. \_\_\_\_\_ Distance \_\_\_\_\_ km ~ \_\_\_\_\_ km

Photos		Section ( 0+800 m )
SECTION	Section ( 0+800 m )	Section ( 0+800 m )



Reference No.-

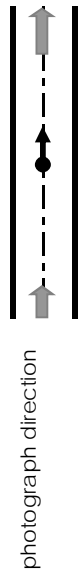
**ROAD DRAINAGE FIELD SURVEY SHEET-2**  
Photographs

ROAD NAME : CABINGAN-MSU CAMPUS-AMAI PAK PAK ROAD	Road NO./ID : 6
PROVINCE NAME : LANA O DEL SUR	CITY : MARAWI
District Engineering Office : 1st DEOLSINSO DEL SUR	<input type="checkbox"/> National Road <input type="checkbox"/> Provincial Road

Sheet No. of the day : (10/48)
Inspection Date :
Inspected by :
Checked by :

Road Link No. \_\_\_\_\_ Distance \_\_\_\_\_ km ~ \_\_\_\_\_ km

Photos	
SECTION	Section ( 0+900 m )



Reference No.-

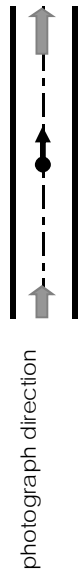
**ROAD DRAINAGE FIELD SURVEY SHEET-2**  
Photographs

ROAD NAME : CABINGAN-MSU CAMPUS-AMAI PAK PAK ROAD	Road NO./ID : 6
PROVINCE NAME : LAMAO DEL SUR	CITY : MARAWI
District Engineering Office : 1st DEOLSNSO DEL SUR	<input type="checkbox"/> National Road <input type="checkbox"/> Provincial Road

Sheet No. of the day : (11/48)
Inspection Date :
Inspected by :
Checked by :

Road Link No. \_\_\_\_\_ Distance \_\_\_\_\_ km ~ \_\_\_\_\_ km

Photos	
SECTION	Section ( 1 +000 m )



Reference No.-



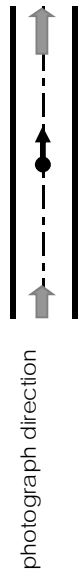
**ROAD DRAINAGE FIELD SURVEY SHEET-2**  
Photographs

ROAD NAME : CABINGAN-MSU CAMPUS-AMAI PAK PAK ROAD	Road NO./ID : 6
PROVINCE NAME : LANA O DEL SUR	CITY : MARAWI
District Engineering Office : 1st DEOLSNSO DEL SUR	<input type="checkbox"/> National Road <input type="checkbox"/> Provincial Road

Sheet No. of the day : (11/48)
Inspection Date :
Inspected by :
Checked by :

Road Link No. \_\_\_\_\_ Distance \_\_\_\_\_ km ~ \_\_\_\_\_ km

Photos	
SECTION	Section ( 1 +041 m )



Reference No.-

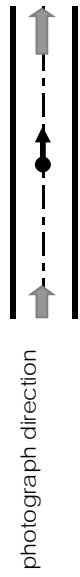
**ROAD DRAINAGE FIELD SURVEY SHEET-2**  
Photographs

ROAD NAME : CABINGAN-MSU CAMPUS-AMAI PAK PAK ROAD	Road NO./ID : 6
PROVINCE NAME : LANA O DEL SUR	CITY : MARAWI
District Engineering Office : 1st DEOLSNSO DEL SUR	<input type="checkbox"/> National Road <input type="checkbox"/> Provincial Road

Sheet No. of the day	(12/48)
Inspection Date :	
Inspected by :	
Checked by :	

Road Link No. \_\_\_\_\_ Distance \_\_\_\_\_ km ~ \_\_\_\_\_ km

Photos	
SECTION	Section ( 1 +100 m )



Reference No.-

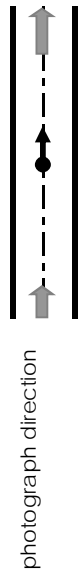
**ROAD DRAINAGE FIELD SURVEY SHEET-2**  
Photographs

ROAD NAME : CABINGAN-MSU CAMPUS-AMAI PAK PAK ROAD	Road NO./ID : 6
PROVINCE NAME : LAMAO DEL SUR	CITY : MARAWI
District Engineering Office : 1st DEOLSNSO DEL SUR	<input type="checkbox"/> National Road <input type="checkbox"/> Provincial Road

Sheet No. of the day	(13/48)
Inspection Date :	
Inspected by :	
Checked by :	

Road Link No. \_\_\_\_\_ Distance \_\_\_\_\_ km ~ \_\_\_\_\_ km

Photos		
SECTION	Section ( 1 +200 m )	Section ( 1+200 m )



Reference No.-

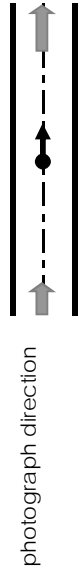
**ROAD DRAINAGE FIELD SURVEY SHEET-2**  
Photographs

Sheet No. of the day	(14/48)
Inspection Date :	
Inspected by :	
Checked by :	

ROAD NAME : CABINGAN-MSU CAMPUS-AMAI PAK PAK ROAD	Road NO./ID : 6
PROVINCE NAME : LANAO DEL SUR	CITY : MARAWI
District Engineering Office : 1st DEOLSNSO DEL SUR	<input type="checkbox"/> National Road <input type="checkbox"/> Provincial Road

Road Link No. \_\_\_\_\_ Distance \_\_\_\_\_ km ~ \_\_\_\_\_ km

Photos 	
SECTION	Section ( 1+300 m )



Reference No.-

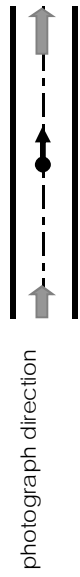
**ROAD DRAINAGE FIELD SURVEY SHEET-2**  
Photographs

ROAD NAME : CABINGAN-MSU CAMPUS-AMAI PAK PAK ROAD	Road NO./ID : 6
PROVINCE NAME : LANA O DEL SUR	CITY : MARAWI
District Engineering Office : 1st DEOLSNSO DEL SUR	<input type="checkbox"/> National Road <input type="checkbox"/> Provincial Road

Sheet No. of the day (15/48)
Inspection Date :
Inspected by :
Checked by :

Road Link No. \_\_\_\_\_ Distance \_\_\_\_\_ km ~ \_\_\_\_\_ km

Photos		
SECTION	Section ( 1 +400 m )	Section ( 1+400 m )



Reference No.-

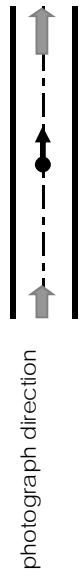
**ROAD DRAINAGE FIELD SURVEY SHEET-2**  
Photographs

ROAD NAME : CABINGAN-MSU CAMPUS-AMAI PAK PAK ROAD	Road NO./ID : 6
PROVINCE NAME : LANAO DEL SUR	CITY : MARAWI
District Engineering Office : 1st DEOLSNSO DEL SUR	<input type="checkbox"/> National Road <input type="checkbox"/> Provincial Road

Sheet No. of the day : (16/48)
Inspection Date :
Inspected by :
Checked by :

Road Link No. \_\_\_\_\_ Distance \_\_\_\_\_ km ~ \_\_\_\_\_ km

Photos 	
SECTION	Section ( 1+500 m )




Reference No.-

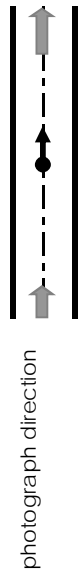
**ROAD DRAINAGE FIELD SURVEY SHEET-2**  
Photographs

ROAD NAME : CABINGAN-MSU CAMPUS-AMAI PAK PAK ROAD	Road NO./ID : 6
PROVINCE NAME : LANA O DEL SUR	CITY : MARAWI
District Engineering Office : 1st DEOLSNSO DEL SUR	<input type="checkbox"/> National Road <input type="checkbox"/> Provincial Road

Sheet No. of the day	(17/48)
Inspection Date :	
Inspected by :	
Checked by :	

Road Link No. \_\_\_\_\_ Distance \_\_\_\_\_ km ~ \_\_\_\_\_ km

Photos	
SECTION	Section ( 1 +600 m )



Reference No.-

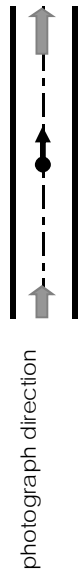
**ROAD DRAINAGE FIELD SURVEY SHEET-2**  
Photographs

ROAD NAME : CABINGAN-MSU CAMPUS-AMAI PAK PAK ROAD	Road NO./ID : 6
PROVINCE NAME : LANA O DEL SUR	CITY : MARAWI
District Engineering Office : 1st DEOLSNSO DEL SUR	<input type="checkbox"/> National Road <input type="checkbox"/> Provincial Road

Sheet No. of the day (18/48)
Inspection Date :
Inspected by :
Checked by :

Road Link No. \_\_\_\_\_ Distance \_\_\_\_\_ km ~ \_\_\_\_\_ km

Photos		Section ( 1+700 m )
SECTION	Section ( 1+700 m )	Section ( 1+700 m )



Reference No.-



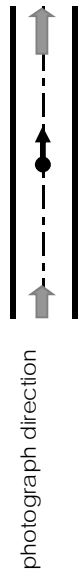
**ROAD DRAINAGE FIELD SURVEY SHEET-2**  
Photographs

ROAD NAME : CABINGAN-MSU CAMPUS-AMAI PAK PAK ROAD	Road NO./ID : 6
PROVINCE NAME : LANA O DEL SUR	CITY : MARAWI
District Engineering Office : 1st DEOLSNSO DEL SUR	<input type="checkbox"/> National Road <input type="checkbox"/> Provincial Road

Sheet No. of the day (19/48)
Inspection Date :
Inspected by :
Checked by :

Road Link No. \_\_\_\_\_ Distance \_\_\_\_\_ km ~ \_\_\_\_\_ km

Photos		
SECTION	Section ( 1 +800 m )	Section ( 1+800 m )



Reference No.:-

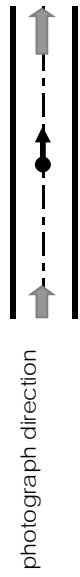
ROAD DRAINAGE FIELD SURVEY SHEET-2  
Photographs

ROAD NAME : CABINGAN-MSU CAMPUS-AMAI PAK PAK ROAD	Road NO./ID : 6
PROVINCE NAME : LANAO DEL SUR	CITY : MARAWI
District Engineering Office : 1st DEOLSNSO DEL SUR	<input type="checkbox"/> National Road <input type="checkbox"/> Provincial Road

Sheet No. of the day	(20/48)
Inspection Date :	
Inspected by :	
Checked by :	

Road Link No. \_\_\_\_\_ Distance \_\_\_\_\_ km ~ \_\_\_\_\_ km

<p>Photos</p> 	
SECTION	Section ( 1+900 m )



Reference No.-

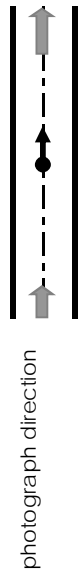
**ROAD DRAINAGE FIELD SURVEY SHEET-2**  
Photographs

ROAD NAME : CABINGAN-MSU CAMPUS-AMAI PAK PAK ROAD	Road NO./ID : 6
PROVINCE NAME : LANAO DEL SUR	CITY : MARAWI
District Engineering Office : 1st DEOLSNSO DEL SUR	<input type="checkbox"/> National Road <input type="checkbox"/> Provincial Road

Sheet No. of the day (21/48)
Inspection Date :
Inspected by :
Checked by :

Road Link No. \_\_\_\_\_ Distance \_\_\_\_\_ km ~ \_\_\_\_\_ km

Photos		Section ( 2+000 m )
SECTION	Section ( 2+000 m )	Section ( 2+000 m )



Reference No.-

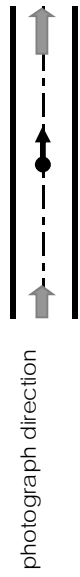
**ROAD DRAINAGE FIELD SURVEY SHEET-2**  
Photographs

ROAD NAME : CABINGAN-MSU CAMPUS-AMAI PAK PAK ROAD	Road NO./ID : 6
PROVINCE NAME : LANAO DEL SUR	CITY : MARAWI
District Engineering Office : 1st DEOLSNSO DEL SUR	<input type="checkbox"/> National Road <input type="checkbox"/> Provincial Road

Sheet No. of the day	(22/48)
Inspection Date :	
Inspected by :	
Checked by :	

Road Link No. \_\_\_\_\_ Distance \_\_\_\_\_ km ~ \_\_\_\_\_ km

Photos		Section ( 2+100 m )
SECTION		Section ( 2+100 m )



Reference No.-

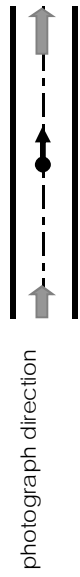
**ROAD DRAINAGE FIELD SURVEY SHEET-2**  
Photographs

ROAD NAME : CABINGAN-MSU CAMPUS-AMAI PAK PAK ROAD	Road NO./ID : 6
PROVINCE NAME : LANAO DEL SUR	CITY : MARAWI
District Engineering Office : 1st DEOLSNSO DEL SUR	<input type="checkbox"/> National Road <input type="checkbox"/> Provincial Road

Sheet No. of the day	(23/48)
Inspection Date :	
Inspected by :	
Checked by :	

Road Link No. \_\_\_\_\_ Distance \_\_\_\_\_ km ~ \_\_\_\_\_ km

Photos		
SECTION	Section ( 2+200 m )	Section ( 2+200 m )



Reference No.-

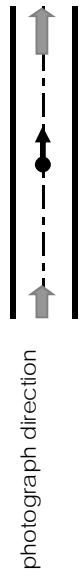
**ROAD DRAINAGE FIELD SURVEY SHEET-2**  
Photographs

ROAD NAME : CABINGAN-MSU CAMPUS-AMAI PAK PAK ROAD	Road NO./ID : 6
PROVINCE NAME : LANA O DEL SUR	CITY : MARAWI
District Engineering Office : 1st DEOLSNSO DEL SUR	<input type="checkbox"/> National Road <input type="checkbox"/> Provincial Road

Sheet No. of the day : (25/25)
Inspection Date :
Inspected by :
Checked by :

Road Link No. \_\_\_\_\_ Distance \_\_\_\_\_ km ~ \_\_\_\_\_ km

Photos		Section ( 2+300 m )
SECTION		Section ( 2+300 m )



Reference No.-