

**SUMMARY OF ROAD INVENTORY AND CONDITION SURVEY**

**ROAD CONDITION SURVEY SHEET**

Sheet Number : 1  
 ROAD NAME : Rantlan-Linao-Pindolonan-  
 PROVINCE NAME : Lanao del Sur  
 District Engineering Office :  
 Total Length : 4.442 km  
 Road NO./ID : R9  
 MUNICIPALITY : Piagapo, Saguiaran and  
 Admin. Road Class :  
 Inspection Date : 2018.02.26

Sub Section No.	Station Beginning (kp)	Station Ending (kp)	Carriageway Pavement			Shoulder		Side Ditch			Land Use		Cross Section Type	ROW Bldg to Bldg (#2)	Remarks
			Type	Width (m)	Thickness (m)	Condition	Type	Width (m)	L	W x H (m)	R	W x H (m)			
			C,C/O, A,G,E	(m)	(m)	G,F,B,VB	C,A,G,E	(m)	UWC, UWOC, GD, NONE (*)	W x H (m)	UWC, UWOC, GD, NONE (*)	R	UWC, UWOC, GD, NONE (*)	L	R
1	0 + 0	0 + 100	E	3.80		B	B	-	-	NONE	R/C	R/C	F	13.80	-
2	0 + 100	0 + 200	E	2.30		B	B	-	-	NONE	A	A	F	20.00	-
3	0 + 200	0 + 300	C	2.75		F	F	-	-	NONE	A	A	F	20.00	Tire Path
4	0 + 300	0 + 400	C	2.71		F	F	-	-	NONE	A	R/A	F	20.00	Tire Path
5	0 + 400	0 + 500	E	2.40		B	B	-	-	NONE	A	R/A	F	20.00	-
6	0 + 500	0 + 600	E	2.40		B	B	-	-	NONE	A	A	E	20.00	-
7	0 + 600	0 + 700	E	2.20		B	B	-	-	NONE	A	A	F	20.00	-
8	0 + 700	0 + 800	E	3.10		B	B	-	-	NONE	A	A	F	20.00	MNLF Camp
A	0 + 800	0 + 900	E	2.70		B	B	-	-	NONE	R/A	R/A	F	20.00	Trail
10	0 + 900	1 + 0	E	2.10		B	B	-	-	NONE	A	A	F	20.00	Trail
11	1 + 0	1 + 100	E	2.70		B	B	-	-	NONE	A	A	F	20.00	Trail
12	1 + 100	1 + 200	E	2.70		B	B	-	-	NONE	A	A	F	20.00	Trail
13	1 + 200	1 + 300	E	2.10		B	B	-	-	NONE	A	A	F	20.00	Trail
14	1 + 300	1 + 400	E	3.20		B	B	-	-	NONE	A	A	F	20.00	Trail
15	1 + 400	1 + 500	E	3.20		B	B	-	-	NONE	A	A	F	20.00	Trail
16	1 + 500	1 + 600	E	2.60		B	B	-	-	NONE	A	A	E	20.00	Trail
17	1 + 600	1 + 700	E	2.50		B	B	-	-	NONE	A	A	E	20.00	Trail
18	1 + 700	1 + 800	C	2.15	0.15	F	F	-	-	NONE	R/A	R/A	E	20.00	1-Lane
19	1 + 800	1 + 900	C	2.10	0.15	F	F	-	-	NONE	A	A	F	20.00	1-Lane
20	1 + 900	2 + 0	E	2.60		B	B	-	-	NONE	A	A	F	20.00	Trail
21	2 + 0	2 + 100	E	2.10		B	B	-	-	NONE	A	A	F	20.00	Trail
22	2 + 100	2 + 200	E	2.00		B	B	-	-	NONE	A	A	F	20.00	Trail
23	2 + 200	2 + 300	E	2.50		B	B	-	-	NONE	A	A	F	20.00	Trail
24	2 + 300	2 + 400	E	2.70		B	B	-	-	NONE	A	A	F	20.00	
25	2 + 400	2 + 500	E	3.80		B	B	-	-	NONE	A	A	F	20.00	
26	2 + 500	2 + 600	E	2.90		B	B	-	-	NONE	A	A	F	20.00	
27	2 + 600	2 + 700	E	2.90		B	B	-	-	NONE	A	A	F	20.00	
28	2 + 700	2 + 800	C	2.50	0.15	B	B	-	-	NONE	A	A	F	20.00	1-Lane

**SUMMARY OF ROAD INVENTORY AND CONDITION SURVEY**

**ROAD CONDITION SURVEY SHEET**

Sheet Number : 1  
 ROAD NAME : Rantian-Linao-Pindolonan-  
 PROVINCE NAME : Lanao del Sur  
 District Engineering Office :  
 Total Length : 4.442 km  
 Road NO./ID : R9  
 MUNICIPALITY : Piagapo, Saguiaran and  
 Admin. Road Class :  
 Inspection Date : 2018.02.26

Sub Section No.	Station Beginning (kp)	Station Ending (kp)	Carriageway Pavement			Shoulder		Side Ditch			Land Use		Cross Section Type	ROW Bldg to Bldg (#2)	Remarks			
			Type	Width (m)	Thickness (m)	Condition	Type	Width (m)	L	W x H (m)	UWC, UWOC, GD, NONE (*1)	R				W x H (m)	A,F,W,R/C	F,C,E,C/E
			C,C/O, A,G,E	(m)	(m)	G,F,B,VB	C,A,G,E	(m)	(m)	(m)	(m)	(m)	(m)	L	R	E	(m)	
29	2 + 800	2 + 900	C	2.30	0.15	B	B	-	-	NONE				R/A	A	F	20.00	1-Lane
30	2 + 900	3 + 0	C	3.00	0.15	B	B	-	-	NONE				R/C	R/C	F	9.10	1-Lane
31	3 + 0	3 + 100	C	2.98	0.15	B	B	-	-	NONE				R/C	R/C	F	12.30	1-Lane
32	3 + 100	3 + 200	C	3.00	0.15	B	B	-	-	NONE				A	A	C	20.00	1-Lane
33	3 + 200	3 + 300	C	3.95	0.15	B	B	-	-	NONE				A	A	C	20.00	1-Lane
34	3 + 300	3 + 400	C	3.80	0.15	B	B	-	-	NONE				A	A	C	20.00	1-Lane
35	3 + 400	3 + 500	C	2.86	0.15	B	B	-	-	NONE				A	A	C	20.00	1-Lane
36	3 + 500	3 + 600	C	3.88	0.15	B	G	-	-	NONE				A	R/A	C	20.00	2-Lane
37	3 + 600	3 + 700	C	4.40	0.15	B	G	-	-	NONE				A	A	F	20.00	2-Lane
38	3 + 700	3 + 800	C	3.90	0.15	B	B	-	-	NONE				R/C	R/C	F	9.90	1-Lane
39	3 + 800	3 + 900	C	3.90	0.15	B	B	-	-	NONE				R/C	R/C	F	9.00	1-Lane
40	3 + 900	4 + 0	C	4.10	0.15	B	B	-	-	UWOC	0.40X0.90			A	A	F	20.00	1-Lane
41	4 + 0	4 + 100	C	4.00	0.15	B	B	-	-	NONE				R/C	R/C	F	20.00	1-Lane
42	4 + 100	4 + 200	C	4.00	0.15	B	B	3	-	NONE				R/C	R/C	F	20.00	1-Lane
43	4 + 200	4 + 300	C	4.00	0.15	B	B	-	-	NONE				R/C	R/C	C/E	14.70	1-Lane
44	4 + 300	4 + 400	C	3.90	0.15	B	B	-	-	NONE				R/C	R/C	E	6.90	1-Lane
45	4 + 400	4 + 442	C	3.97	0.15	B	B	-	-	NONE				R/C	R/C	E	7.40	1-Lane
Total		4,442																

\*1 **UWC** : U-Shaped Groove with Cover  
 \*2 When there is no building in the 10m or more on the each left and right side of the road, "20.0m" is stated.



**UWOC** : U-Shaped Groove without Cover  
**GD** : Gutter Type Ditch

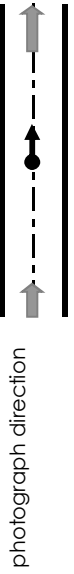
ROAD FIELD SURVEY SHEET-2  
Photographs

Sheet No. of the day	( / )
Inspection Date :	2018.02.26
Inspected by :	
Checked by :	

ROAD NAME : Rantlan-Linao-Sagongsongan-Emie Rd	Road NO./ID	R9
PROVINCE NAME : Lanao del Sur	MUNICIPALITY :	Plagapo, Saguiran and Marawi City
District Engineering Office : 1st District LDS	<input type="checkbox"/> National Road	<input type="checkbox"/> Provincial Road

Road Link No. \_\_\_\_\_ Distance 0+000 km ~ 4+442 km

Photos		
SECTION	Section (0+000 )	Section ( 0+100 )



ROAD FIELD SURVEY SHEET-2  
Photographs

Sheet No. of the day	( / )
Inspection Date :	2018.02.26
Inspected by :	
Checked by :	

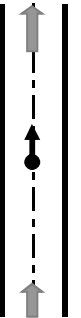
ROAD NAME : Rantlan-Linao-Sagongsongan-Emie Rd	Road NO./ID	R9
PROVINCE NAME : Lango del Sur	MUNICIPALITY :	Plagapo, Saguiran and Marawi City
District Engineering Office : 1st District LDS	<input type="checkbox"/> National Road	<input type="checkbox"/> Provincial Road

Road Link No. \_\_\_\_\_ Distance 0+000 km ~ 4+442 km

<p>Photos</p> 	
<p>SECTION</p>	<p>Section ( 0 +300 - )</p>

Section (0+200 )

photograph direction



ROAD FIELD SURVEY SHEET-2  
Photographs

Sheet No. of the day	( / )
Inspection Date :	2018.02.26
Inspected by :	
Checked by :	

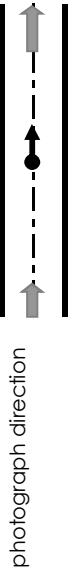
ROAD NAME : Rantlan-Linao-Sagongsongan-Emie Rd	Road NO./ID	R9
PROVINCE NAME : Lanao del Sur	MUNICIPALITY :	Plagapo, Saguiran and Marawi City
District Engineering Office : 1st District LDS	<input type="checkbox"/> National Road	<input type="checkbox"/> Provincial Road

Road Link No. \_\_\_\_\_ Distance 0+000 km ~ 4+442 km

Photos

SECTION	Section (0+400 )	Section ( 0 +500 - )
---------	------------------	----------------------



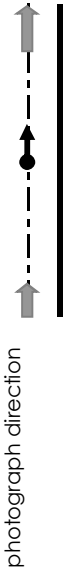
ROAD FIELD SURVEY SHEET-2  
Photographs

Sheet No. of the day	( / )
Inspection Date :	2018.02.26
Inspected by :	
Checked by :	

ROAD NAME : Rantlan-Linao-Sagongsongan-Emie Rd	Road NO./ID	R9
PROVINCE NAME : Lanao del Sur	MUNICIPALITY : Piagapo, Saguitaran and Marawi City	
District Engineering Office : 1st District LDS	<input type="checkbox"/> National Road	<input type="checkbox"/> Provincial Road

Road Link No. \_\_\_\_\_ Distance 0+000 km ~ 4+442 km

			
<p>Photos</p>			
<p>SECTION</p>	<p>Section (0+600)</p>	<p>Section (0 +700 -)</p>	<p>Section (0 +700 -)</p>



ROAD FIELD SURVEY SHEET-2  
Photographs

Sheet No. of the day	( / )
Inspection Date :	2018.02.26
Inspected by :	
Checked by :	

ROAD NAME : Rantlan-Linao-Sagongsagan-Emie Rd	Road NO./ID	R9
PROVINCE NAME : Lango del Sur	MUNICIPALITY :	Plagapo, Saguiran and Marawi City
District Engineering Office : 1st District LDS	<input type="checkbox"/> National Road	<input type="checkbox"/> Provincial Road

Road Link No. \_\_\_\_\_ Distance 0+000 km ~ 4+442 km

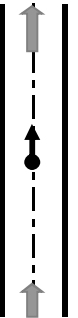
		
	<p>SECTION ( 0 +900 - )</p>	

Photos

SECTION

Section (0+800 )

photograph direction





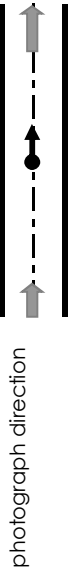
**ROAD FIELD SURVEY SHEET-2**  
Photographs

Sheet No. of the day	( / )
Inspection Date :	2018.02.26
Inspected by :	
Checked by :	

ROAD NAME : Rantlan-Linao-Sagongsongan-Emie Rd	Road NO./ID	R9
PROVINCE NAME : Lanao del Sur	MUNICIPALITY :	Plagapo, Saguiran and Marawi City
District Engineering Office : 1st District LDS	<input type="checkbox"/> National Road	<input type="checkbox"/> Provincial Road

Road Link No. \_\_\_\_\_ Distance 0+000 km ~ 4+442 km

Photos		
SECTION	Section (1+000)	Section ( 1+100 )





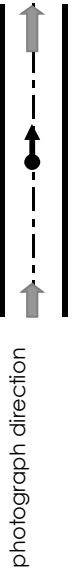
**ROAD FIELD SURVEY SHEET-2**  
Photographs

ROAD NAME : Rantlan-Linao-Sagongsongan-Emie Rd	Road NO./ID	R9
PROVINCE NAME : Lango del Sur	MUNICIPALITY : Piagapo, Sagutaran and Marawi City	
District Engineering Office : 1st District LDS	<input type="checkbox"/> National Road	<input type="checkbox"/> Provincial Road

Road Link No. \_\_\_\_\_ Distance 0+000 km ~ 4+442 km

Sheet No. of the day	( / )
Inspection Date :	2018.02.26
Inspected by :	
Checked by :	

Photos		Section (1+200)
	Section ( 1 +300 - )	
SECTION		





ROAD FIELD SURVEY SHEET-2  
Photographs

ROAD NAME : Rantlan-Linao-Sagongsongan-Emie Rd Road NO./ID R9  
 PROVINCE NAME : Lanao del Sur MUNICIPALITY : Plagapo, Saguiran and Marawi City  
 District Engineering Office : 1st District LDS  National Road  Provincial Road

Road Link No. \_\_\_\_\_ Distance 0+000 km ~ 4+442 km

Sheet No. of the day ( / / )  
 Inspection Date : 2018.02.26  
 Inspected by :  
 Checked by :

Photos		
SECTION	Section (1+400 )	Section ( 1 +500 - )



ROAD FIELD SURVEY SHEET-2  
Photographs

Sheet No. of the day	( / )
Inspection Date :	2018.02.26
Inspected by :	
Checked by :	

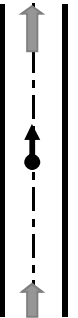
ROAD NAME : Rantian-Linao-Sagongsongan-Emie Rd	Road NO./ID	R9
PROVINCE NAME : Lanao del Sur	MUNICIPALITY : Piagapo, Saguiran and Marawi City	
District Engineering Office : 1st District LDS	<input type="checkbox"/> National Road	<input type="checkbox"/> Provincial Road

Road Link No. \_\_\_\_\_ Distance 0+000 km ~ 4+442 km

<p>Photos</p> 	
SECTION	Section ( 1 +700 - )

Section (1+600)

photograph direction



ROAD FIELD SURVEY SHEET-2  
Photographs

Sheet No. of the day	( / )
Inspection Date :	2018.02.26
Inspected by :	
Checked by :	

ROAD NAME : Rantlan-Linao-Sagongsongan-Emie Rd	Road NO./ID	R9
PROVINCE NAME : Lango del Sur	MUNICIPALITY : Plagapo, Saguiran and Marawi City	
District Engineering Office : 1st District LDS	<input type="checkbox"/> National Road	<input type="checkbox"/> Provincial Road

Road Link No. \_\_\_\_\_ Distance 0+000 km ~ 4+442 km

Photos

SECTION	Section (1+800)	Section ( 1 +900 - )
---------	-----------------	----------------------



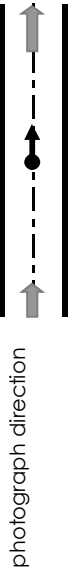
ROAD FIELD SURVEY SHEET-2  
Photographs

Sheet No. of the day	( / )
Inspection Date :	2018.02.26
Inspected by :	
Checked by :	

ROAD NAME : Rantlan-Linao-Sagonsongan-Emie Rd	Road NO./ID	R9
PROVINCE NAME : Lanao del Sur	MUNICIPALITY :	Plagapo, Saguitaran and Marawi City
District Engineering Office : 1st District LDS	<input type="checkbox"/> National Road	<input type="checkbox"/> Provincial Road

Road Link No. \_\_\_\_\_ Distance 0+000 km ~ 4+442 km

Photos			Section ( 2+100 )
SECTION	Section (2+000 )		



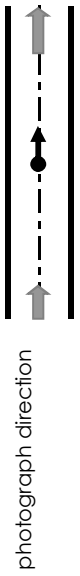
ROAD FIELD SURVEY SHEET-2  
Photographs

Sheet No. of the day	( / )
Inspection Date :	2018.02.26
Inspected by :	
Checked by :	

ROAD NAME : Rantlan-Linao-Sagongsongan-Emie Rd	Road NO./ID	R9
PROVINCE NAME : Lanao del Sur	MUNICIPALITY :	Plagapo, Saguitaran and Marawi City
District Engineering Office : 1st District LDS	<input type="checkbox"/> National Road	<input type="checkbox"/> Provincial Road

Road Link No. \_\_\_\_\_ Distance 0+000 km ~ 4+442 km

Photos		
SECTION	Section 2+200 )	Section ( 2 +300 - )




ROAD FIELD SURVEY SHEET-2  
Photographs

Sheet No. of the day	( / )
Inspection Date :	2018.02.26
Inspected by :	
Checked by :	

ROAD NAME : Rantlan-Linao-Sagongsongan-Emie Rd	Road NO./ID	R9
PROVINCE NAME : Lango del Sur	MUNICIPALITY :	Plagapo, Saguiran and Marawi City
District Engineering Office : 1st District LDS	<input type="checkbox"/> National Road	<input type="checkbox"/> Provincial Road

Road Link No. \_\_\_\_\_ Distance 0+000 km ~ 4+442 km



Photos

SECTION	Section 2+400 )	Section ( 2 +500 - )
---------	-----------------	----------------------



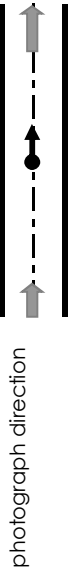
ROAD FIELD SURVEY SHEET-2  
Photographs

Sheet No. of the day	( / )
Inspection Date :	2018.02.26
Inspected by :	
Checked by :	

ROAD NAME : Rantian-Linao-Sagongsangan-Emie Rd	Road NO./ID	R9
PROVINCE NAME : Lanao del Sur	MUNICIPALITY :	Plagapo, Saguiran and Marawi City
District Engineering Office : 1st District LDS	<input type="checkbox"/> National Road	<input type="checkbox"/> Provincial Road

Road Link No. \_\_\_\_\_ Distance 0+000 km ~ 4+442 km

Photos		
SECTION	Section (2+600 )	Section ( 2 +700 - )





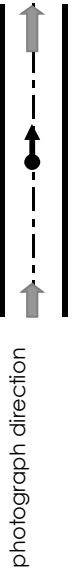
ROAD FIELD SURVEY SHEET-2  
Photographs

Sheet No. of the day	( / )
Inspection Date :	2018.02.26
Inspected by :	
Checked by :	

ROAD NAME : Rantian-Linao-Sagongsongan-Emie Rd	Road NO./ID	R9
PROVINCE NAME : Lanao del Sur	MUNICIPALITY :	Plagapo, Saguaran and Marawi City
District Engineering Office : 1st District LDS	<input type="checkbox"/> National Road	<input type="checkbox"/> Provincial Road

Road Link No. \_\_\_\_\_ Distance 0+000 km ~ 4+442 km

Photos		
SECTION	Section (2+800 )	Section ( 2 +900 - )



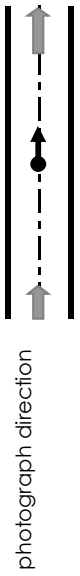
ROAD FIELD SURVEY SHEET-2  
Photographs

Sheet No. of the day	( / )
Inspection Date :	2018.02.26
Inspected by :	
Checked by :	

ROAD NAME : Rantian-Linao-Sagongsongan-Emie Rd	Road NO./ID	R9
PROVINCE NAME : Lanao del Sur	MUNICIPALITY :	Plagapo, Saguiran and Marawi City
District Engineering Office : 1st District LDS	<input type="checkbox"/> National Road	<input type="checkbox"/> Provincial Road

Road Link No. \_\_\_\_\_ Distance 0+000 km ~ 4+442 km

Photos		
SECTION	Section (3+000 )	Section ( 3+100 )




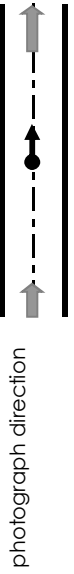
ROAD FIELD SURVEY SHEET-2  
Photographs

Sheet No. of the day	( / )
Inspection Date :	2018.02.26
Inspected by :	
Checked by :	

ROAD NAME : Rantlan-Linao-Sagongsongan-Emie Rd	Road NO./ID	R9
PROVINCE NAME : Lanao del Sur	MUNICIPALITY :	Plagapo, Sagularan and Marawi City
District Engineering Office : 1st District LDS	<input type="checkbox"/> National Road	<input type="checkbox"/> Provincial Road

Road Link No. \_\_\_\_\_ Distance 0+000 km ~ 4+442 km

			Section ( 3+300 - )
Photos			Section (3+200 )
SECTION			Section (3+200 )



ROAD FIELD SURVEY SHEET-2  
Photographs

Sheet No. of the day	( / )
Inspection Date :	2018.02.26
Inspected by :	
Checked by :	

ROAD NAME : Rantian-Linao-Sagongsongan-Emie Rd	Road NO./ID	R9
PROVINCE NAME : Lanao del Sur	MUNICIPALITY :	Plagapo, Saguitaran and Marawi City
District Engineering Office : 1st District LDS	<input type="checkbox"/> National Road	<input type="checkbox"/> Provincial Road

Road Link No. \_\_\_\_\_ Distance 0+000 km ~ 4+442 km

			
Photos			
Section ( 3 +500 - )		Section (3+400 )	

SECTION



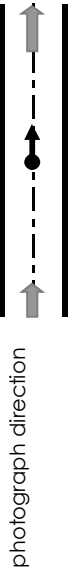
ROAD FIELD SURVEY SHEET-2  
Photographs

Sheet No. of the day	( / )
Inspection Date :	2018.02.26
Inspected by :	
Checked by :	

ROAD NAME : Rantian-Linao-Sagongsangan-Emie Rd	Road NO./ID	R9
PROVINCE NAME : Lango del Sur	MUNICIPALITY :	Plagapo, Saguiran and Marawi City
District Engineering Office : 1st District LDS	<input type="checkbox"/> National Road	<input type="checkbox"/> Provincial Road

Road Link No. \_\_\_\_\_ Distance 0+000 km ~ 4+442 km

Photos		
SECTION	Section (3+600 )	Section ( 3 +700 - )





ROAD FIELD SURVEY SHEET-2  
Photographs

Sheet No. of the day	( / )
Inspection Date :	2018.02.26
Inspected by :	
Checked by :	

ROAD NAME : Rantlan-Linao-Sagonsongan-Emie Rd	Road NO./ID	R9
PROVINCE NAME : Lanao del Sur	MUNICIPALITY :	Plagapo, Saguiran and Marawi City
District Engineering Office : 1st District LDS	<input type="checkbox"/> National Road	<input type="checkbox"/> Provincial Road

Road Link No. \_\_\_\_\_ Distance 0+000 km ~ 4+442 km

Photos			Section ( 3 +800 )
SECTION	Section (3+800 )	Section ( 3 +900 - )	



ROAD FIELD SURVEY SHEET-2  
Photographs

Sheet No. of the day	( / )
Inspection Date :	2018.02.26
Inspected by :	
Checked by :	

ROAD NAME : Rantlan-Linao-Sagongsangan-Emie Rd	Road NO./ID	R9
PROVINCE NAME : Lango del Sur	MUNICIPALITY :	Plagapo, Saguiran and Marawi City
District Engineering Office : 1st District LDS	<input type="checkbox"/> National Road	<input type="checkbox"/> Provincial Road

Road Link No. \_\_\_\_\_ Distance 0+000 km ~ 4+442 km

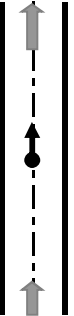
Photos

SECTION

Section (4+000 )

Section ( 4+100 )

photograph direction



ROAD FIELD SURVEY SHEET-2  
Photographs

Sheet No. of the day	( / )
Inspection Date :	2018.02.26
Inspected by :	
Checked by :	

ROAD NAME : Rantlan-Linao-Sagongsongan-Emtie Rd	Road NO./ID	R9
PROVINCE NAME : Lanao del Sur	MUNICIPALITY : Piagapo, Saguiran and Marawi City	
District Engineering Office : 1st District LDS	<input type="checkbox"/> National Road	<input type="checkbox"/> Provincial Road

Road Link No. \_\_\_\_\_ Distance 0+000 km ~ 4+442 km

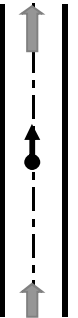
Photos

SECTION

Section 4+200 )

Section ( 4 +300 - )

photograph direction





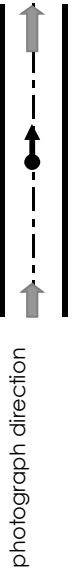
ROAD FIELD SURVEY SHEET-2  
Photographs

Sheet No. of the day	( / )
Inspection Date :	2018.02.26
Inspected by :	
Checked by :	

ROAD NAME : Rantian-Linao-Sagongsongan-Emie Rd	Road NO./ID	R9
PROVINCE NAME : Lanao del Sur	MUNICIPALITY :	Plagapo, Saguiran and Marawi City
District Engineering Office : 1st District LDS	<input type="checkbox"/> National Road	<input type="checkbox"/> Provincial Road

Road Link No. \_\_\_\_\_ Distance 0+000 km ~ 4+442 km

Photos	
SECTION	Section ( 4 +442 - )



**SUMMARY OF ROAD INVENTORY AND CONDITION SURVEY**

**ROAD CONDITION SURVEY SHEET**

Sheet Number : 1  
 ROAD NAME : Sagonsangan Rd  
 PROVINCE NAME : Lanao del Sur  
 District Engineering Office :  
 Total Length : 1.600 km  
 Road NO./ID : R10  
 MUNICIPALITY : Marawi City  
 Admin. Road Class :  
 Inspection Date : 2018.02.21

Sub Section No.	Station Beginning (kp)	Station Ending (kp)	Carriageway Pavement			Shoulder		Side Ditch				Land Use		Cross Section Type	ROW Bldg to Bldg (#2)	Remarks	
			Type	Width (m)	Thickness (m)	Condition	Type	Width (m)	L	W x H (m)	UWC, UWOC, GD, NONE (r/l)	R	W x H (m)				UWC, UWOC, GD, NONE (r/l)
			C,C/O, A,G,E	L	R	G,F,B,VB	C,A,G,E	L	R	UWC, UWOC, GD, NONE (r/l)	UWC, UWOC, GD, NONE (r/l)	L	R	L	R		
1	0 + 0	0 + 100	C	7.67	0.20	G	C	2.00	2.00	UWC	1.0x0.65	UWC	1.0x0.65	R	R	20.00	
2	0 + 100	0 + 200	C	7.59	0.20	G	C	2.00	2.00	UWC	1.0x0.65	UWC	1.0x0.65	R	R	20.00	Newly constructed
3	0 + 200	0 + 300	C	6.65	0.20	G	C	2.00	2.00	UWC	1.0x0.65	None	-	R	R	20.00	PCCP, Road
4	0 + 300	0 + 400	C	6.74	0.20	G	C	1.70	2.00	UWC	1.0x0.6	UWC	1.0x0.6	R	R	20.00	to Temporary Shelter
5	0 + 400	0 + 500	C	6.70	0.20	G	C	2.05	2.00	UWC	1.0x0.6	UWC	1.0x0.6	R	R	20.00	
6	0 + 500	0 + 600	C	6.71	0.20	G	C	2.00	2.00	UWC	1.0x0.6	UWC	1.0x0.6	R	R	20.00	
7	0 + 600	0 + 700	C	6.77	0.20	F	G	2.00	2.00	UWC	1.0x0.6	None	-	R	R	20.00	Scaling
8	0 + 700	0 + 800	C	6.75	0.20	F	G	2.00	2.00	UWC	1.0x0.6	UWC	1.0x0.6	R	R	20.00	Scaling
9	0 + 800	0 + 900	C	6.73	0.20	G	G	2.00	2.00	UWC	1.0x0.65	UWC	1.0x0.65	R/A	A	20.00	
10	0 + 900	0 + 0	C	6.72	0.20	G	G	2.00	2.00	UWC	1.0x0.65	None	-	A	A	20.00	
11	0 + 0	0 + 100	C	6.70	0.20	G	G	2.00	2.00	UWC	1.0x0.65	UWC	1.0x0.65	A	A	20.00	
12	0 + 100	0 + 200	C	6.73	0.20	G	G	2.00	2.00	UWC	1.0x0.65	UWC	1.0x0.65	A	A	20.00	
13	0 + 200	0 + 300	C	6.72	0.20	G	F	2.00	2.00	UWC	1.0x0.65	UWC	1.0x0.65	A	A	20.00	Scaling
14	0 + 300	0 + 400	C	6.70	0.20	G	G	1.70	2.00	UWC	1.0x0.65	UWC	1.0x0.65	A	A	20.00	
15	0 + 400	0 + 500	C	6.70	0.20	G	G	-	2.05	None	-	UWC	1.0x0.65	A	R/C	20.00	
16	0 + 500	0 + 600	C	5.00	0.20	G	G	0.90	1.00	None	-	None	-	A	R/C	20.00	
Total		1,600															

#1 **UWC** : U-Shaped Groove with Cover

#2 **UWOC** : U-Shaped Groove without Cover

When there is no building in the 10m or more on the each left and right side of the road, "20.0m" is stated.

**GD** : Gutter Type Ditch

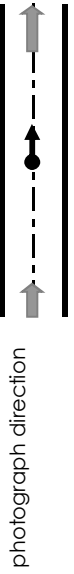
ROAD FIELD SURVEY SHEET-2  
Photographs

Sheet No. of the day	( / )
Inspection Date :	2018.02.21
Inspected by :	
Checked by :	

ROAD NAME : Sagongsong Road	Road NO./ID	R10
PROVINCE NAME : Lanao del Sur	MUNICIPALITY :	Marawi City
District Engineering Office : 1st District LDS	<input type="checkbox"/> National Road	<input type="checkbox"/> Provincial Road

Road Link No. \_\_\_\_\_ Distance 0+000 km ~ 1+500 km

Photos			Section ( 0+100 )
SECTION	Section (0+000 )		



ROAD FIELD SURVEY SHEET-2  
Photographs

ROAD NAME : Sagongsong Road	Road NO./ID R10
PROVINCE NAME : Lanao del Sur	MUNICIPALITY : Marawi City
District Engineering Office : 1st District LDS	<input type="checkbox"/> National Road <input type="checkbox"/> Provincial Road

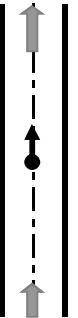
Road Link No. \_\_\_\_\_ Distance 0+000 km ~ 1+500 km

Sheet No. of the day ( / / )
Inspection Date : 2018.02.21
Inspected by :
Checked by :

Photos		
SECTION	Section ( 0 +300 - )	

Section (0+200 )

photograph direction



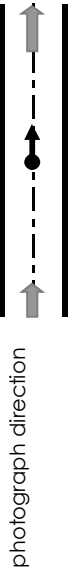
ROAD FIELD SURVEY SHEET-2  
Photographs

Sheet No. of the day	( / )
Inspection Date :	2018.02.21
Inspected by :	
Checked by :	

ROAD NAME : Sagongsong Road	Road NO./ID	R10
PROVINCE NAME : Lano del Sur	MUNICIPALITY :	Marawi City
District Engineering Office : 1st District LDS	<input type="checkbox"/> National Road	<input type="checkbox"/> Provincial Road

Road Link No. \_\_\_\_\_ Distance 0+000 km ~ 1+500 km

Photos		
SECTION	Section (0+400 )	Section ( 0 +500 - )





ROAD FIELD SURVEY SHEET-2  
Photographs

ROAD NAME : Sagongsong Road	Road NO./ID R10
PROVINCE NAME : Lanao del Sur	MUNICIPALITY : Marawi City
District Engineering Office : 1st District LDS	<input type="checkbox"/> National Road <input type="checkbox"/> Provincial Road

Sheet No. of the day ( / )
Inspection Date : 2018.02.21
Inspected by :
Checked by :

Road Link No. \_\_\_\_\_ Distance 0+000 km ~ 1+500 km

Photos			Section ( 0 +700 - )
SECTION	Section (0+600 )		Section ( 0 +700 - )





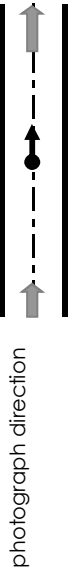
ROAD FIELD SURVEY SHEET-2  
Photographs

ROAD NAME : Sagongsong Road	Road NO./ID R10
PROVINCE NAME : Lanao del Sur	MUNICIPALITY : Marawi City
District Engineering Office : 1st District LDS	<input type="checkbox"/> National Road <input type="checkbox"/> Provincial Road

Sheet No. of the day ( / )
Inspection Date : 2018.02.21
Inspected by :
Checked by :

Road Link No. \_\_\_\_\_ Distance 0+000 km ~ 1+500 km

Photos			Section ( 0 +900 - )
SECTION	Section (0+800 )		Section ( 0 +900 - )





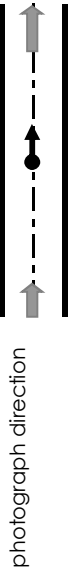
ROAD FIELD SURVEY SHEET-2  
Photographs

Sheet No. of the day	( / )
Inspection Date :	2018.02.21
Inspected by :	
Checked by :	

ROAD NAME : Sagongsongan Road	Road NO./ID	R10
PROVINCE NAME : Lanao del Sur	MUNICIPALITY :	Marawi City
District Engineering Office : 1st District LDS	<input type="checkbox"/> National Road	<input type="checkbox"/> Provincial Road

Road Link No. \_\_\_\_\_ Distance 0+000 km ~ 1+500 km

Photos		
SECTION	Section (1+000 )	Section ( 1+100 )







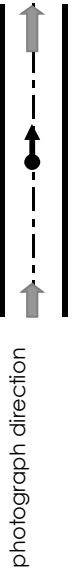
ROAD FIELD SURVEY SHEET-2  
Photographs

ROAD NAME : Sagongsong Road	Road NO./ID R10
PROVINCE NAME : Lanao del Sur	MUNICIPALITY : Marawi City
District Engineering Office : 1st District LDS	<input type="checkbox"/> National Road <input type="checkbox"/> Provincial Road

Road Link No. \_\_\_\_\_ Distance 0+000 km ~ 1+500 km

Sheet No. of the day ( / / )
Inspection Date : 2018.02.21
Inspected by :
Checked by :

Photos			Section ( 1 +300 - )
SECTION	Section (1+200 )		




ROAD FIELD SURVEY SHEET-2  
Photographs

Sheet No. of the day	( / )
Inspection Date :	2018.02.21
Inspected by :	
Checked by :	

ROAD NAME : Sagongsong Road	Road NO./ID R10
PROVINCE NAME : Lanao del Sur	MUNICIPALITY : Marawi City
District Engineering Office : 1st District LDS	<input type="checkbox"/> National Road <input type="checkbox"/> Provincial Road

Road Link No. \_\_\_\_\_ Distance 0+000 km ~ 1+500 km

Photos		
SECTION	Section (1+400)	Section ( 1 +500 - )



**SUMMARY OF ROAD INVENTORY AND CONDITION SURVEY**

**ROAD CONDITION SURVEY SHEET**

Sheet Number : 1  
 ROAD NAME : Bito-Rorogagus-Guimba Road  
 PROVINCE NAME : Lango del Sur  
 District Engineering Office :  
 Total Length : 3,205 km

Road NO./ID : R11  
 MUNICIPALITY : Marawi City  
 Admin. Road Class :  
 Inspection Date : 2018.02.22

Sub Section No.	Station Beginning (kp)	Station Ending (kp)	Carriageway Pavement				Shoulder				Side Ditch				Land Use		Cross Section Type	ROW Bldg to Bldg (+#2)	Remarks
			Type	Width (m)	Thickness (m)	Condition	Type	Width (m)		L	R	W x H (m)	UWC, UWOC, GD, NONE (*1)	L	R	A,F,W,R/C			
			C,C/O, A,G,E	(m)	(m)	G,F,B,VB	C,A,G,E	L	R	(m)	(m)	(m)	(m)	(m)	(m)	(m)	(m)	(m)	(m)
1	0 + 0	0 + 100	C	4.90	0.15	B	B	C	0.90	1.08	None	-	None	-	R/C	R/C	F	7.78	JCTR1
2	0 + 100	0 + 200	C	4.96	0.15	B	B	C	1.20	1.10	None	-	None	-	R/C	R/C	F	14.06	
3	0 + 200	0 + 300	C	5.00	0.15	VB	B	C	0.90	1.00	None	-	None	-	R/C	R/C	F	8.00	
4	0 + 300	0 + 400	C	5.00	0.15	VB	VB	C	1.00	0.80	None	-	None	-	R/C	R/C	F	6.80	
5	0 + 400	0 + 500	C	4.85	0.15	B	F	C	1.40	1.00	None	-	None	-	R/C	R/C	F	8.65	
6	0 + 500	0 + 600	C	5.05	0.15	VB	B	C	0.90	1.00	None	-	None	-	R/C	A	F	15.25	
7	0 + 600	0 + 700	C	5.00	0.15	F	B	C	1.00	1.00	None	-	None	-	A	A	E	20.00	
8	0 + 700	0 + 800	C	4.95	0.15	F	B	C	0.80	0.80	None	-	None	-	R/C	R/C	E	13.35	
9	0 + 800	0 + 900	C	5.00	0.15	B	B	C	1.00	1.00	None	-	None	-	A	A	E	20.00	
10	0 + 900	1 + 0	C	5.05	0.15	B	B	C	0.80	1.00	None	-	None	-	A	R/C	F	8.75	
11	1 + 0	1 + 100	C	5.00	0.15	F	F	C	0.95	1.00	None	-	None	-	R/C	R/C	F	6.95	
12	1 + 100	1 + 200	C	5.00	0.15	B	B	C	0.90	0.95	None	-	None	-	R/C	R/C	F	11.00	
13	1 + 200	1 + 300	C	5.00	0.15	B	F	C	0.75	1.00	None	-	None	-	R/A	R/A	F	28.60	
14	1 + 300	1 + 400	C	5.00	0.15	F	F	C	0.85	0.80	None	-	None	-	R/A	R/A	F	21.80	
15	1 + 400	1 + 500	C	8.15	0.15	F	F	C	-	3.00	None	-	None	-	R/A	R/A	F	15.45	BRIDGE-1
16	1 + 500	1 + 600	C	8.00	0.15	B	F	-	-	-	None	-	None	-	R/A	R/A	E	8.80	
17	1 + 600	1 + 700	C	5.10	0.15	B	B	E	1.60	-	None	-	None	-	R/A	R/A	F	13.55	
18	1 + 700	1 + 800	C	5.00	0.15	F	B	-	-	-	None	-	None	-	R/A	R/A	F	10.85	
19	1 + 800	1 + 900	C	5.00	0.15	F	F	-	-	-	None	-	None	-	A	A	F	20.00	
20	1 + 900	2 + 0	C	5.00	0.15	F	F	-	-	-	None	-	None	-	A	A	F	20.00	BRIDGE-2
21	2 + 0	2 + 100	C	5.03	0.15	F	B	-	-	-	None	-	None	-	A	A	F	20.00	
22	2 + 100	2 + 200	C	5.00	0.15	F	F	-	-	-	None	-	None	-	A	A	C	20.00	
23	2 + 200	2 + 300	C	5.00	0.15	B	B	-	-	-	None	-	None	-	A	A	C	20.00	
24	2 + 300	2 + 400	C	4.93	0.15	B	F	-	-	-	None	-	None	-	A	A	E	20.00	
25	2 + 400	2 + 500	C	4.98	0.15	F	B	-	-	-	None	-	None	-	A	A	F	20.00	
26	2 + 500	2 + 600	C	5.00	0.15	F	F	-	-	-	None	-	None	-	A	A	F	20.00	
27	2 + 600	2 + 700	C	4.80	0.15	B	B	-	-	-	None	-	None	-	R/C	R/C	F	12.70	
28	2 + 700	2 + 800	C	5.00	0.15	B	B	-	-	-	None	-	None	-	R/C	R/C	F	17.50	

**SUMMARY OF ROAD INVENTORY AND CONDITION SURVEY**

**ROAD CONDITION SURVEY SHEET**

Sheet Number : 1  
 ROAD NAME : Bito-Rorogagus-Guimba Road  
 PROVINCE NAME : Lango del Sur  
 District Engineering Office :  
 Total Length : 3.205 km

Road NO./ID : R11  
 MUNICIPALITY : Marawi City  
 Admin. Road Class :  
 Inspection Date : 2018.02.22

Sub Section No.	Station Beginning (kp)	Station Ending (kp)	Carriageway Pavement		Shoulder		Side Ditch				Land Use		Cross Section Type	ROW Bldg to Bldg (*2)	Remarks						
			Type	Thickness (m)	Width (m)	Type	Width (m)	L	R	W x H (m)	UWC, UWOC, GD, NONE (*1)	L				R	F.C.E./C/				
			C,C/O, A,G,E	(m)	(m)	C,A,G,E	(m)	L	R	(m)	(m)	(m)	(m)	(m)	E	(m)					
29	2 + 800	2 + 900	C	0.15	5.05	F	-	-	-	-	-	-	-	-	-	R/C	R/C	F	10.23		
30	2 + 900	3 + 0	C	0.15	4.98	F	-	-	-	-	-	-	-	-	-	R/C	R/C	F	7.98		
31	3 + 0	3 + 100	C	0.15	4.97	F	-	-	-	-	-	-	-	-	-	R/A	R/C	F	6.67		
32	3 + 100	3 + 170	C	0.15	4.00	F	B	0.90	1.10	-	-	-	-	-	-	R/A	R/C	F	13.60		
33	3 + 170	3 + 205	C	0.15	4.00	F	C	1.00	1.00	-	-	-	-	-	-	R/A	A	F	7.50	JCT Ring Rd	
<b>Total</b>		<b>3,205</b>																			

\*1 **UWC** : U-Shaped Groove with Cover

**UWOC** : U-Shaped Groove without Cover

**GD** : Gutter Type Ditch

\*2 When there is no building in the 10m or more on the each left and right side of the road, "20.0m" is stated.

ROAD FIELD SURVEY SHEET-2  
Photographs

Sheet No. of the day	( / )
Inspection Date :	2018.02.22
Inspected by :	
Checked by :	

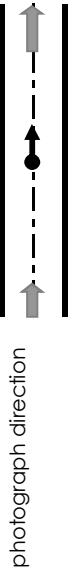
ROAD NAME : Bifo-Rorogagus-Guimba Rd	Road NO./ID	R11
PROVINCE NAME : Lanao del Sur	MUNICIPALITY :	Marawi City
District Engineering Office : 1st District LDS	<input type="checkbox"/> National Road	<input type="checkbox"/> Provincial Road

Road Link No. \_\_\_\_\_ Distance 0+000 km ~ 3+170 km

Photos

SECTION	Section (0+000 )	Section ( 0+100 )
---------	------------------	-------------------



ROAD FIELD SURVEY SHEET-2  
Photographs

Sheet No. of the day	( / )
Inspection Date :	2018.02.22
Inspected by :	
Checked by :	

ROAD NAME : Bifo-Rorogagus-Guimba Rd	Road NO./ID	R11
PROVINCE NAME : Lanao del Sur	MUNICIPALITY :	Marawi City
District Engineering Office : 1st District LDS	<input type="checkbox"/> National Road	<input type="checkbox"/> Provincial Road

Road Link No. \_\_\_\_\_ Distance 0+000 km ~ 3+170 km



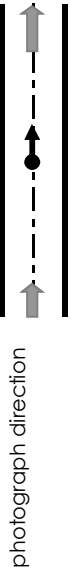
Section ( 0 +300 - )



Section (0+200 )

SECTION

Photos



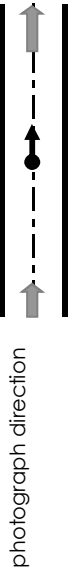
ROAD FIELD SURVEY SHEET-2  
Photographs

Sheet No. of the day	( / )
Inspection Date :	2018.02.22
Inspected by :	
Checked by :	

ROAD NAME : Bito-Rorogagus-Guimba Rd	Road NO./ID	R11
PROVINCE NAME : Lanao del Sur	MUNICIPALITY : Marawi City	
District Engineering Office : 1st District LDS	<input type="checkbox"/> National Road	<input type="checkbox"/> Provincial Road

Road Link No. \_\_\_\_\_ Distance 0+000 km ~ 3+170 km

Photos		
SECTION	Section (0+400)	Section ( 0 +500 - )



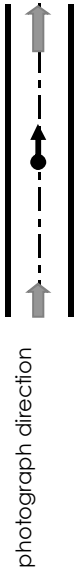
ROAD FIELD SURVEY SHEET-2  
Photographs

Sheet No. of the day	( / )
Inspection Date :	2018.02.22
Inspected by :	
Checked by :	

ROAD NAME : Bifo-Rorogagus-Guimba Rd	Road NO./ID	R11
PROVINCE NAME : Lanao del Sur	MUNICIPALITY : Marawi City	
District Engineering Office : 1st District LDS	<input type="checkbox"/> National Road	<input type="checkbox"/> Provincial Road

Road Link No. \_\_\_\_\_ Distance 0+000 km ~ 3+170 km

<p>Photos</p> 	
<p>SECTION</p>	<p>Section ( 0+600 )</p>
<p>SECTION</p>	<p>Section ( 0 +700 - )</p>





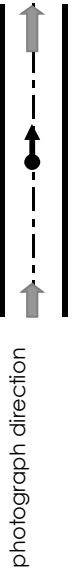
ROAD FIELD SURVEY SHEET-2  
Photographs

Sheet No. of the day	( / )
Inspection Date :	2018.02.22
Inspected by :	
Checked by :	

ROAD NAME : Bifo-Rorogagus-Guimba Rd	Road NO./ID	R11
PROVINCE NAME : Lanao del Sur	MUNICIPALITY :	Marawi City
District Engineering Office : 1st District LDS	<input type="checkbox"/> National Road	<input type="checkbox"/> Provincial Road

Road Link No. \_\_\_\_\_ Distance 0+000 km ~ 3+170 km

Photos			Section ( 0 +900 - )
SECTION	Section (0+800 )		





ROAD FIELD SURVEY SHEET-2  
Photographs

Sheet No. of the day	( / )
Inspection Date :	2018.02.22
Inspected by :	
Checked by :	

ROAD NAME : Bifo-Rorogagus-Guimba Rd	Road NO./ID	R11
PROVINCE NAME : Lanao del Sur	MUNICIPALITY :	Marawi City
District Engineering Office : 1st District LDS	<input type="checkbox"/> National Road	<input type="checkbox"/> Provincial Road

Road Link No. \_\_\_\_\_ Distance 0+000 km ~ 3+170 km

Photos		
SECTION	Section (1+000)	Section ( 1+100 )



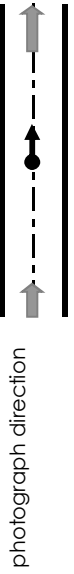
ROAD FIELD SURVEY SHEET-2  
Photographs

Sheet No. of the day	( / )
Inspection Date :	2018.02.22
Inspected by :	
Checked by :	

ROAD NAME : Bifo-Rorogagus-Guimba Rd	Road NO./ID	R11
PROVINCE NAME : Lanao del Sur	MUNICIPALITY : Marawi City	
District Engineering Office : 1st District LDS	<input type="checkbox"/> National Road	<input type="checkbox"/> Provincial Road

Road Link No. \_\_\_\_\_ Distance 0+000 km ~ 3+170 km

Photos		
SECTION	Section (1+200)	Section ( 1 +300 - )



ROAD FIELD SURVEY SHEET-2  
Photographs

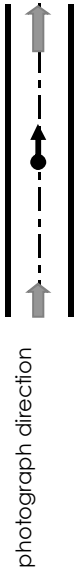
Sheet No. of the day	( / )
Inspection Date :	2018.02.22
Inspected by :	
Checked by :	

ROAD NAME : Bifo-Rorogagus-Guimba Rd	Road NO./ID	R11
PROVINCE NAME : Lanao del Sur	MUNICIPALITY :	Marawi City
District Engineering Office : 1st District LDS	<input type="checkbox"/> National Road	<input type="checkbox"/> Provincial Road

Road Link No. \_\_\_\_\_ Distance 0+000 km ~ 3+170 km

			
Photos			

SECTION ( 1 +500 - )




ROAD FIELD SURVEY SHEET-2  
Photographs

Sheet No. of the day	( / )
Inspection Date :	2018.02.22
Inspected by :	
Checked by :	

ROAD NAME : Bito-Rorogagus-Guimba Rd	Road NO./ID	R11
PROVINCE NAME : Lanao del Sur	MUNICIPALITY : Marawi City	
District Engineering Office : 1st District LDS	<input type="checkbox"/> National Road	<input type="checkbox"/> Provincial Road

Road Link No. \_\_\_\_\_ Distance 0+000 km ~ 3+170 km



<p>Photos</p>  		<p>Section ( 1 +700 - )</p>
<p>SECTION</p>	<p>Section (1+600 )</p>	<p>photograph direction</p> 

ROAD FIELD SURVEY SHEET-2  
Photographs

Sheet No. of the day	( / )
Inspection Date :	2018.02.22
Inspected by :	
Checked by :	

ROAD NAME : Bifo-Rorogagus-Guimba Rd	Road NO./ID	R11
PROVINCE NAME : Lanao del Sur	MUNICIPALITY :	Marawi City
District Engineering Office : 1st District LDS	<input type="checkbox"/> National Road	<input type="checkbox"/> Provincial Road

Road Link No. \_\_\_\_\_ Distance 0+000 km ~ 3+170 km

Photos		
SECTION	Section (1+800 )	Section ( 1 +900 - )







ROAD FIELD SURVEY SHEET-2  
Photographs

ROAD NAME : Bifo-Rorogagus-Guimba Rd	Road NO./ID R11
PROVINCE NAME : Lanao del Sur	MUNICIPALITY : Marawi City
District Engineering Office : 1st District LDS	<input type="checkbox"/> National Road <input type="checkbox"/> Provincial Road

Road Link No. \_\_\_\_\_ Distance 0+000 km ~ 3+170 km

Sheet No. of the day ( / )
Inspection Date : 2018.02.22
Inspected by :
Checked by :

<p>Photos</p> 		<p>Section ( 2+100 )</p>
		<p>Section ( 2+000 )</p>
<p>SECTION</p>		<p>Section ( 2+100 )</p>



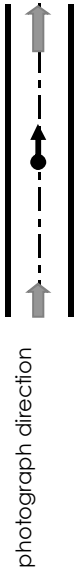
ROAD FIELD SURVEY SHEET-2  
Photographs

Sheet No. of the day	( / )
Inspection Date :	2018.02.22
Inspected by :	
Checked by :	

ROAD NAME : Bifo-Rorogagus-Guimba Rd	Road NO./ID	R11
PROVINCE NAME : Lanao del Sur	MUNICIPALITY :	Marawi City
District Engineering Office : 1st District LDS	<input type="checkbox"/> National Road	<input type="checkbox"/> Provincial Road

Road Link No. \_\_\_\_\_ Distance 0+000 km ~ 3+170 km

<p>Photos</p> 	
<p>SECTION</p>	<p>Section ( 2 +200 )</p>
<p>SECTION</p>	<p>Section ( 2 +300 - )</p>





ROAD FIELD SURVEY SHEET-2  
Photographs

Sheet No. of the day	( / )
Inspection Date :	2018.02.22
Inspected by :	
Checked by :	

ROAD NAME : Bifo-Rorogagus-Guimba Rd	Road NO./ID	R11
PROVINCE NAME : Lanao del Sur	MUNICIPALITY :	Marawi City
District Engineering Office : 1st District LDS	<input type="checkbox"/> National Road	<input type="checkbox"/> Provincial Road

Road Link No. \_\_\_\_\_ Distance 0+000 km ~ 3+170 km

Photos

SECTION

Section (2+400)

Section ( 2 +500 - )



ROAD FIELD SURVEY SHEET-2  
Photographs

Sheet No. of the day	( / )
Inspection Date :	2018.02.22
Inspected by :	
Checked by :	

ROAD NAME : Bifo-Rorogagus-Guimba Rd	Road NO./ID	R11
PROVINCE NAME : Lanao del Sur	MUNICIPALITY : Marawi City	
District Engineering Office : 1st District LDS	<input type="checkbox"/> National Road	<input type="checkbox"/> Provincial Road

Road Link No. \_\_\_\_\_ Distance 0+000 km ~ 3+170 km

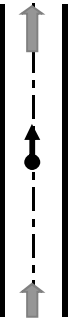
<p>Photos</p> 	
Section (2+600 )	Section ( 2 +700 - )

SECTION

Section (2+600 )

Section ( 2 +700 - )

photograph direction



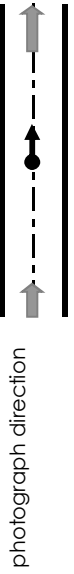
ROAD FIELD SURVEY SHEET-2  
Photographs

Sheet No. of the day	( / )
Inspection Date :	2018.02.22
Inspected by :	
Checked by :	

ROAD NAME : Bifo-Rorogagus-Guimba Rd	Road NO./ID	R11
PROVINCE NAME : Lanao del Sur	MUNICIPALITY :	Marawi City
District Engineering Office : 1st District LDS	<input type="checkbox"/> National Road	<input type="checkbox"/> Provincial Road

Road Link No. \_\_\_\_\_ Distance 0+000 km ~ 3+170 km

<p>Photos</p> 	
<p>SECTION</p>	<p>Section ( 2 +800 )</p>
<p>SECTION</p>	<p>Section ( 2 +900 - )</p>



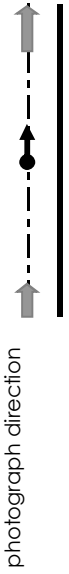
ROAD FIELD SURVEY SHEET-2  
Photographs

ROAD NAME : Bifo-Rorogagus-Guimba Rd	Road NO./ID R11
PROVINCE NAME : Lanoo del Sur	MUNICIPALITY : Marawi City
District Engineering Office : 1st District LDS	<input type="checkbox"/> National Road <input type="checkbox"/> Provincial Road

Sheet No. of the day	( / )
Inspection Date :	2018.02.22
Inspected by :	
Checked by :	

Road Link No. \_\_\_\_\_ Distance 0+000 km ~ 3+170 km

Photos		
SECTION	Section (3+000 )	Section ( 3+100 )



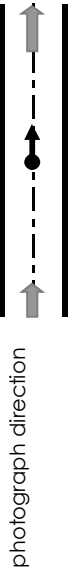
ROAD FIELD SURVEY SHEET-2  
Photographs

Sheet No. of the day	( / )
Inspection Date :	2018.02.22
Inspected by :	
Checked by :	

ROAD NAME : Bifo-Rorogagus-Guimba Rd	Road NO./ID	R11
PROVINCE NAME : Lanao del Sur	MUNICIPALITY : Marawi City	
District Engineering Office : 1st District LDS	<input type="checkbox"/> National Road	<input type="checkbox"/> Provincial Road

Road Link No. \_\_\_\_\_ Distance 0+000 km ~ 3+170 km

Photos		Section ( 3 +300 - )
SECTION	Section (3+205 )	Section ( 3 +300 - )



**SUMMARY OF ROAD INVENTORY AND CONDITION SURVEY**

**ROAD CONDITION SURVEY SHEET**

Sheet Number : 1  
 ROAD NAME : GMA Terminal Access Rd  
 PROVINCE NAME : Lanao del Sur  
 District Engineering Office :  
 Total Length : 0.588 km  
 Road NO./ID : R12  
 MUNICIPALITY : Marawi City  
 Admin. Road Class :  
 Inspection Date : 2018.02.20

Sub Section No.	Station Beginning (kp)	Station Ending (kp)	Carriageway Pavement			Shoulder				Side Ditch				Land Use		Cross Section Type	ROW Bldg to Bldg (*2)	Remarks
			Type	Width (m)	Thickness (m)	Condition	Type	Width (m)	L	R	L	R	UWC, UWOC, GD, NONE (1)	W x H (m)	A, F, W, R, C			
			C, C/O, A, G, E	(m)	(m)	G, F, B, VB	C, A, G, E	(m)	UWC, UWOC, GD, NONE (1)	W x H (m)	L	R	UWC, UWOC, GD, NONE (1)	W x H (m)	L	R	E	(m)
1	0 + 0	0 + 100	C	8.00		B	C	4.00	2.86	None	-	None	-	R/C	R/C	F	14.51	
2	0 + 100	0 + 200	C	8.00		B	-	-	-	None	-	None	-	R/C	R/C	F	20.00	
3	0 + 200	0 + 300	C	8.00		B	-	-	-	None	-	None	-	R/C	R/C	F	20.00	
4	0 + 300	0 + 400	C	8.00		B	-	-	-	None	-	None	-	R/C	R/C	F	11.40	
5	0 + 400	0 + 500	C	6.00		B	VB	1.40	1.05	None	-	None	-	R/C	R/C	F	9.05	
6	0 + 500	0 + 588	C	6.65		F	B	2.70	2.70	None	-	None	-	R/C	R/C	F	12.05	
<b>Total</b>		<b>588</b>																

\*1 **UWC :** U-Shaped Groove with Cover

**UWOC :** U-Shaped Groove without Cover

**GD :** Gutter Type Ditch


\*2 When there is no building in the 10m or more on the each left and right side of the road, "20.0m" is stated.

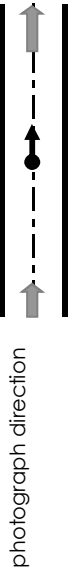
ROAD FIELD SURVEY SHEET-2  
Photographs

Sheet No. of the day	( / )
Inspection Date :	2018.02.20
Inspected by :	
Checked by :	

ROAD NAME : GMA Terminal Access Rd	Road NO./ID R12
PROVINCE NAME : Lango del Sur	MUNICIPALITY : Marawi City
District Engineering Office :	<input type="checkbox"/> National Road <input type="checkbox"/> Provincial Road

Road Link No. \_\_\_\_\_ Distance 0+000 km ~ 0+588 km

Photos		
SECTION	Section (0+000 )	Section ( 0+100 )




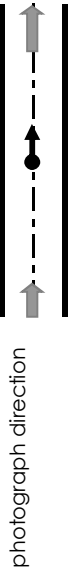
ROAD FIELD SURVEY SHEET-2  
Photographs

Sheet No. of the day	( / )
Inspection Date :	2018.02.20
Inspected by :	
Checked by :	

ROAD NAME : GMA Terminal Access Rd	Road NO./ID	R12
PROVINCE NAME : Lango del Sur	MUNICIPALITY :	Marawi City
District Engineering Office :	<input type="checkbox"/> National Road	<input type="checkbox"/> Provincial Road

Road Link No. \_\_\_\_\_ Distance 0+000 km ~ 0+588 km

Photos		
SECTION	Section (0+200 )	Section ( 0 +300 - )






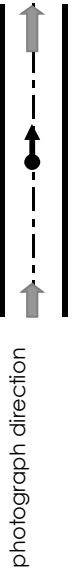
ROAD FIELD SURVEY SHEET-2  
Photographs

Sheet No. of the day	( / )
Inspection Date :	2018.02.20
Inspected by :	
Checked by :	

ROAD NAME : GMA Terminal Access Rd	Road NO./ID	R12
PROVINCE NAME : Lango del Sur	MUNICIPALITY :	Marawi City
District Engineering Office :	<input type="checkbox"/> National Road	<input type="checkbox"/> Provincial Road

Road Link No. \_\_\_\_\_ Distance 0+000 km ~ 0+588 km

Photos		
SECTION	Section (0+400 )	Section ( 0 +500 - )




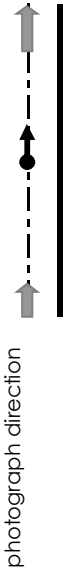
ROAD FIELD SURVEY SHEET-2  
Photographs

Sheet No. of the day	( / )
Inspection Date :	2018.02.20
Inspected by :	
Checked by :	

ROAD NAME : GMA Terminal Access Rd	Road NO./ID	R12
PROVINCE NAME : Lango del Sur	MUNICIPALITY :	Marawi City
District Engineering Office :	<input type="checkbox"/> National Road	<input type="checkbox"/> Provincial Road

Road Link No. \_\_\_\_\_ Distance 0+000 km ~ 0+588 km

Photos		B
SECTION	Section (0+588 )	



SUMMARY OF ROAD INVENTORY AND CONDITION SURVEY

ROAD CONDITION SURVEY SHEET

Sheet Number : 1  
 ROAD NAME : Rantian-Bubo Road  
 PROVINCE NAME : Lanco del Sur  
 District Engineering Office :  
 Total Length : 1.225 km  
 Road NO./ID : R13  
 MUNICIPALITY : Piagapo  
 Admin. Road Class :  
 Inspection Date : 2018.02.28

Sub Section No.	Station Beginning (kp)	Station Ending (kp)	Carriageway Pavement			Shoulder		Side Ditch				Land Use		Cross Section Type F,C,E,C/ E	ROW Bldg to Bldg (+#2) (m)	Remarks	
			Type C,C/O, A,G,E	Width (m)	Thickness (m)	Condition G,F,B,YB	Type C,A,G,E	Width (m)	L	W x H (m)	UWC, UWOC, GD NONE (#1)	R	W x H (m)				L
						L	R	L	R								
1	0 + 0	0 + 100	C	4.00	0.20	B	B	-	-	NONE	-	W	A	F	20.00	1-Lane	
2	0 + 100	0 + 200	C	4.10	0.20	B	B	-	-	NONE	-	A	A	F	20.00	1-Lane	
3	0 + 200	0 + 300	C	4.00	0.20	B	B	-	-	NONE	-	A	A	F	20.00	1-Lane	
4	0 + 300	0 + 400	C	4.00	0.20	B	B	-	-	NONE	-	A	A	F	20.00	1-Lane	
5	0 + 400	0 + 500	C	4.00	0.20	B	B	-	-	NONE	-	R/C	R/C	F	6.15	1-Lane	
6	0 + 500	0 + 600	C	4.00	0.20	B	B	-	-	NONE	-	A	A	F	20.00	1-Lane	
7	0 + 600	0 + 700	C	4.00	0.20	B	B	-	-	NONE	-	A	A	C/E	20.00	1-Lane	
8	0 + 700	0 + 800	C	4.10	0.20	B	B	-	-	NONE	-	R/C	R/C	F	6.20	1-Lane	
9	0 + 800	0 + 900	C	4.00	0.20	B	B	-	-	NONE	-	R/C	R/C	F	10.40	2-Lanes	
10	0 + 900	1 + 0	C	4.05	0.20	F	F	-	-	NONE	-	A	A	F	20.00	2-Lanes	
11	1 + 0	1 + 100	C	4.00	0.20	F	F	-	-	NONE	-	R/C	R/C	F	9.20	2-Lanes	
12	1 + 100	1 + 200	C	4.03	0.20	F	F	-	-	NONE	-	R/C	R/C	F	15.43	2-Lanes	
13	1 + 200	1 + 225	C	4.00	0.20	F	F	-	-	NONE	-	A	R/C	F	20.00	2-Lanes	
Total																	
																1,225	

\*1 UWC : U-Shaped Groove with Cover

\*2 When there is no building in the 10m or more on the each left and right side of the road, "20.0m" is stated.

UWOC : U-Shaped Groove without Cover

GD : Gutter Type Ditch

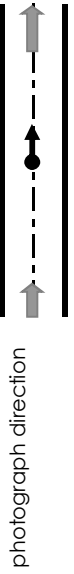
ROAD FIELD SURVEY SHEET-2  
Photographs

ROAD NAME : Ranfian-Bubo Road	Road NO./ID <b>R13</b>
PROVINCE NAME : Lanao del Sur	MUNICIPALITY <b>Piggapo</b>
District Engineering Office : 1st District LDS	<input type="checkbox"/> National Road <input type="checkbox"/> Provincial Road

Road Link No. \_\_\_\_\_ Distance 0+000 km ~ 1+225 km

Sheet No. of the day ( / )
Inspection Date : 2018.02.28
Inspected by :
Checked by :

Photos		
SECTION	Section (0+000 )	Section ( 0+100 )



ROAD FIELD SURVEY SHEET-2  
Photographs

Sheet No. of the day	( / )
Inspection Date :	2018.02.28
Inspected by :	
Checked by :	

ROAD NAME : Ranfian-Bubo Road	Road NO./ID <b>R13</b>
PROVINCE NAME : Lanao del Sur	MUNICIPALITY <b>Piggapo</b>
District Engineering Office : 1st District LDS	<input type="checkbox"/> National Road <input type="checkbox"/> Provincial Road

Road Link No. \_\_\_\_\_ Distance 0+000 km ~ 1+225 km

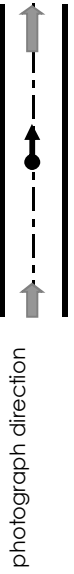


Photos

SECTION ( 0 +300 - )

SECTION (0+200 )

SECTION



ROAD FIELD SURVEY SHEET-2  
Photographs

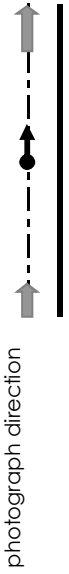
Sheet No. of the day	( / )
Inspection Date :	2018.02.28
Inspected by :	
Checked by :	

ROAD NAME : Ranfian-Bubo Road	Road NO./ID <b>R13</b>
PROVINCE NAME : Lanao del Sur	MUNICIPALITY <b>Piggapo</b>
District Engineering Office : 1st District LDS	<input type="checkbox"/> National Road <input type="checkbox"/> Provincial Road

Road Link No. \_\_\_\_\_ Distance 0+000 km ~ 1+225 km

<p>Photos</p> 	
SECTION	Section ( 0 +500 - )

Section (0+400)





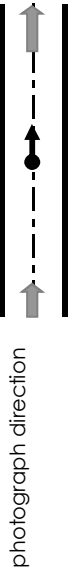
ROAD FIELD SURVEY SHEET-2  
Photographs

Sheet No. of the day	( / )
Inspection Date :	2018.02.28
Inspected by :	
Checked by :	

ROAD NAME : Ranfian-Bubo Road	Road NO./ID <b>R13</b>
PROVINCE NAME : Lanao del Sur	MUNICIPALITY <b>Piggapo</b>
District Engineering Office : 1st District LDS	<input type="checkbox"/> National Road <input type="checkbox"/> Provincial Road

Road Link No. \_\_\_\_\_ Distance 0+000 km ~ 1+225 km

Photos		
SECTION	Section (0+600 )	Section ( 0 +700 - )





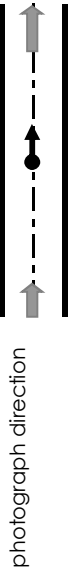
ROAD FIELD SURVEY SHEET-2  
Photographs

Sheet No. of the day	( / )
Inspection Date :	2018.02.28
Inspected by :	
Checked by :	

ROAD NAME : Ranfian-Bubo Road	Road NO./ID <b>R13</b>
PROVINCE NAME : Lanao del Sur	MUNICIPALITY <b>Piggapo</b>
District Engineering Office : 1st District LDS	<input type="checkbox"/> National Road <input type="checkbox"/> Provincial Road

Road Link No. \_\_\_\_\_ Distance 0+000 km ~ 1+225 km

Photos		
SECTION	Section (0+800 )	Section ( 0 +900 - )





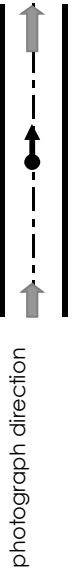
ROAD FIELD SURVEY SHEET-2  
Photographs

Sheet No. of the day	( / )
Inspection Date :	2018.02.28
Inspected by :	
Checked by :	

ROAD NAME : Ranfian-Bubo Road	Road NO./ID <b>R13</b>
PROVINCE NAME : Lanao del Sur	MUNICIPALITY <b>Piggapo</b>
District Engineering Office : 1st District LDS	<input type="checkbox"/> National Road <input type="checkbox"/> Provincial Road

Road Link No. \_\_\_\_\_ Distance 0+000 km ~ 1+225 km

Photos		
SECTION	Section (1+000)	Section ( 1+100 )




ROAD FIELD SURVEY SHEET-2  
Photographs

Sheet No. of the day	( / )
Inspection Date :	2018.02.28
Inspected by :	
Checked by :	

ROAD NAME : Ranfian-Bubo Road	Road NO./ID <b>R13</b>
PROVINCE NAME : Lanao del Sur	MUNICIPALITY <b>Piggapo</b>
District Engineering Office : 1st District LDS	<input type="checkbox"/> National Road <input type="checkbox"/> Provincial Road

Road Link No. \_\_\_\_\_ Distance 0+000 km ~ 1+225 km

Photos		
SECTION	Section (1+200)	Section ( 1 +225 - )



ROAD FIELD SURVEY SHEET-2  
Photographs

Sheet No. of the day	( / )
Inspection Date :	2018.02.28
Inspected by :	
Checked by :	

ROAD NAME : Ranfian-Bubo Road	Road NO./ID <b>R13</b>
PROVINCE NAME : Lanao del Sur	MUNICIPALITY <b>Piggapo</b>
District Engineering Office : 1st District LDS	<input type="checkbox"/> National Road <input type="checkbox"/> Provincial Road

Road Link No. \_\_\_\_\_ Distance 0+000 km ~ 1+225 km

Photos		
SECTION	Junction Marawi City Ring Road at Sta 1+225 (Right view)	

Junction Marawi City Ring Road at Sta 1+225 (Left view)

Junction Marawi City Ring Road at Sta 1+225 (Right view)



**SUMMARY OF ROAD INVENTORY AND CONDITION SURVEY**

**ROAD CONDITION SURVEY SHEET**

Sheet Number : 1  
 ROAD NAME : Ranlan-Paling Road  
 PROVINCE NAME : Lanco del Sur  
 District Engineering Office :  
 Total Length : 1.160 km  
 Road NO./ID : R14  
 MUNICIPALITY : Plagapo  
 Admin. Road Class :  
 Inspection Date : 2018,02,28

Sub Section No.	Station Beginning (kp)	Station Ending (kp)	Carriageway Pavement			Shoulder			Side Ditch				Land Use		Gross Section Type	ROW	Remarks				
			Type	Width (m)	Thickness (m)	Condition	Type	Width (m)	L	W x H (m)	UWC, UWOC, GD, NONE (*)	R	W x H (m)	A,F,W,R/C				L	R		
			C,C/O, A,G,E	(m)	(m)	G,F,B,VB	C,A,G,E	(m)	(m)	(m)	(m)	(m)	(m)	(m)	(m)	(m)	(m)	(m)			
1	0 + 0	0 + 100	C	5.00		G	G	-	-	-	NONE	-	-	-	A	A	F	20.00			
2	0 + 100	0 + 200	C	5.01		G	G	-	-	-	NONE	-	-	-	W	A	C/E	20.00			
3	0 + 200	0 + 300	C	4.00		B	B	-	-	-	NONE	-	-	-	W	W	F	20.00			
4	0 + 300	0 + 400	C	4.00		G	G	-	-	-	NONE	-	-	-	W	W	F	20.00			
5	0 + 400	0 + 500	C	5.05		G	G	-	-	-	NONE	-	-	-	A	W	F	20.00			
6	0 + 500	0 + 600	C	5.05		G	G	-	-	-	NONE	-	-	-	A	A	F	20.00			
7	0 + 600	0 + 700	C	5.20		G	G	-	-	-	NONE	-	-	-	A	A	F	20.00			
8	0 + 700	0 + 800	C	5.00		G	G	-	-	-	NONE	-	-	-	A	A	F	20.00			
9	0 + 800	0 + 900	E	2.80		B	B	-	-	-	NONE	-	-	-	A	A	F	20.00			
10	0 + 900	1 + 0	E	3.00		B	B	-	-	-	NONE	-	-	-	A	A	E	20.00			
11	1 + 0	1 + 100	E	5.00		B	B	-	-	-	NONE	-	-	-	W	R/C	F	20.00			
12	1 + 100	1 + 160	E	5.00		B	B	-	-	-	NONE	-	-	-	W	A	C/E	20.00			
Total																					
																					1,160

\*1 **UWC** : U-Shaped Groove with Cover  
 \*2 When there is no building in the 10m or more on the each left and right side of the road, "20.0m" is stated.

**UWOC** : U-Shaped Groove without Cover  
**GD** : Gutter Type Ditch

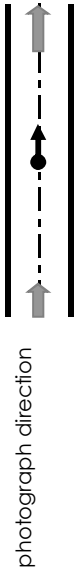
ROAD FIELD SURVEY SHEET-2  
Photographs

Sheet No. of the day	( / )
Inspection Date :	2018.02.28
Inspected by :	
Checked by :	

ROAD NAME : Ranfian-Paling Road	Road NO./ID <b>R14</b>
PROVINCE NAME : Lanao del Sur	MUNICIPALITY <b>Piggippo</b>
District Engineering Office : 1st District LDS	<input type="checkbox"/> National Road <input type="checkbox"/> Provincial Road

Road Link No. \_\_\_\_\_ Distance 0+000 km ~ 1+160 km

Photos		
SECTION	Section (0+000)	Section ( 0+100 )




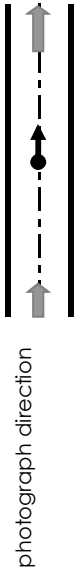
ROAD FIELD SURVEY SHEET-2  
Photographs

Sheet No. of the day	( / )
Inspection Date :	2018.02.28
Inspected by :	
Checked by :	

ROAD NAME : Ranfian-Paling Road	Road NO./ID	<b>R14</b>
PROVINCE NAME : Lanao del Sur	MUNICIPALITY	<b>Piggippo</b>
District Engineering Office : 1st District LDS	<input type="checkbox"/> National Road	<input type="checkbox"/> Provincial Road

Road Link No. \_\_\_\_\_ Distance 0+000 km ~ 1+160 km

<p>Photos</p> 	
<p>SECTION</p>	<p>Section ( 0 +200 )</p>
<p>SECTION</p>	<p>Section ( 0 +300 - )</p>



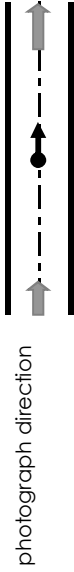
ROAD FIELD SURVEY SHEET-2  
Photographs

Sheet No. of the day	( / )
Inspection Date :	2018.02.28
Inspected by :	
Checked by :	

ROAD NAME : Ranfian-Paling Road	Road NO./ID	<b>R14</b>
PROVINCE NAME : Lanao del Sur	MUNICIPALITY	<b>Piggoppo</b>
District Engineering Office : 1st District LDS	<input type="checkbox"/> National Road	<input type="checkbox"/> Provincial Road

Road Link No. \_\_\_\_\_ Distance 0+000 km ~ 1+160 km

Photos		
SECTION	Section (0+400 )	Section ( 0 +500 - )



ROAD FIELD SURVEY SHEET-2  
Photographs

Sheet No. of the day	( / )
Inspection Date :	2018.02.28
Inspected by :	
Checked by :	

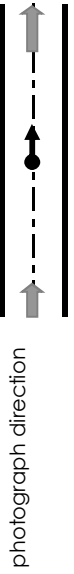
ROAD NAME : Ranfian-Paling Road	Road NO./ID <b>R14</b>
PROVINCE NAME : Lano del Sur	MUNICIPALITY <b>Piggapo</b>
District Engineering Office : 1st District LDS	<input type="checkbox"/> National Road <input type="checkbox"/> Provincial Road

Road Link No. \_\_\_\_\_ Distance 0+000 km ~ 1+160 km

Photos

SECTION	Section (0+600 -)	Section ( 0 +700 - )
---------	-------------------	----------------------





ROAD FIELD SURVEY SHEET-2  
Photographs

Sheet No. of the day	( / )
Inspection Date :	2018.02.28
Inspected by :	
Checked by :	

ROAD NAME : Ranfian-Paling Road	Road NO./ID	<b>R14</b>
PROVINCE NAME : Lanao del Sur	MUNICIPALITY	<b>Piggippo</b>
District Engineering Office : 1st District LDS	<input type="checkbox"/> National Road	<input type="checkbox"/> Provincial Road

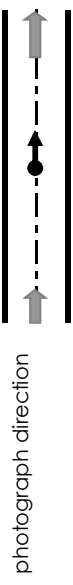
Road Link No. \_\_\_\_\_ Distance 0+000 km ~ 1+160 km

			
<p>Photos</p>			

Section ( 0 +900 - )

Section (0+800 )

SECTION



ROAD FIELD SURVEY SHEET-2  
Photographs

Sheet No. of the day	( / )
Inspection Date :	2018.02.28
Inspected by :	
Checked by :	

ROAD NAME : Ranfian-Paling Road	Road NO./ID	<b>R14</b>
PROVINCE NAME : Lanao del Sur	MUNICIPALITY	<b>Piggippo</b>
District Engineering Office : 1st District LDS	<input type="checkbox"/> National Road	<input type="checkbox"/> Provincial Road

Road Link No. \_\_\_\_\_ Distance 0+000 km ~ 1+160 km

Photos		
SECTION	Section (1+000)	Section ( 1+100 )




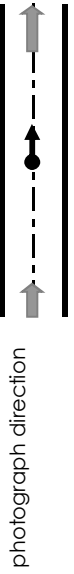
ROAD FIELD SURVEY SHEET-2  
Photographs

Sheet No. of the day	( / )
Inspection Date :	2018.02.28
Inspected by :	
Checked by :	

ROAD NAME : Ranfian-Paling Road	Road NO./ID	R14
PROVINCE NAME : Lanao del Sur	MUNICIPALITY	Piggoppo
District Engineering Office : 1st District LDS	<input type="checkbox"/> National Road	<input type="checkbox"/> Provincial Road

Road Link No. \_\_\_\_\_ Distance 0+000 km ~ 1+160 km

Photos	 <p data-bbox="1117 1142 1173 1881">End of R14. Junction of Proposed Marawi City Ring Road</p>	
SECTION	Section (1+160)	



SUMMARY OF ROAD INVENTORY AND CONDITION SURVEY

ROAD CONDITION SURVEY SHEET

Sheet Number : 1  
 ROAD NAME : Linao-Alinun Road  
 PROVINCE NAME : Lanao del Sur  
 District Engineering Office :  
 Total Length : 0.540 km  
 Road NO./ID : R15  
 MUNICIPALITY : Saguilaran  
 Admin. Road Class :  
 Inspection Date : 2018.02.23

Sub Section No.	Station Beginning (kp)	Station Ending (kp)	Carriageway Pavement			Shoulder		Side Ditch			Land Use		Cross Section Type	ROW Bldg to Bldg (#2)	Remarks	
			Type	Width (m)	Thickness (m)	Condition	Type	Width (m)	L	W x H (m)	UWC, UWOC, GD, NONE (*)	R				W x H (m)
			C,C/O, A,G,E	(m)	(m)	G,F,B,VB	C,A,G,E	(m)	(m)	(m)	(m)	(m)	(m)	(m)	(m)	(m)
1	0 + 0	0 + 100	C	4.10	0.18	G	G	-	-	-	None	R/C	R/C	F	13.10	Concrete Bridge W: 2.85m, L: 7.00m
2	0 + 100	0 + 200	C	4.00	0.18	G	G	-	-	-	None	A	A	F	20.00	
3	0 + 200	0 + 300	C	4.06	0.18	G	G	-	-	-	None	R/C	R/C	F	4.94	
4	0 + 300	0 + 400	E/C	4.06	0.18	B	F	-	-	-	None	A	A	F	20.00	
5	0 + 400	0 + 500	E/C	2.15		F	F	-	-	-	None	A	A	C/E	20.00	1-lane
6	0 + 500	0 + 540		2.15		F	F	-	-	-	None	A	A	F	20.00	1-lane
<b>Total</b>																

\*1 UWC : U-Shaped Groove with Cover

UWOC : U-Shaped Groove without Cover

GD : Gutter Type Ditch

\*2 When there is no building in the 10m or more on the each left and right side of the road, "20.0m" is stated.

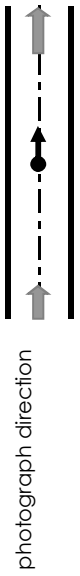
ROAD FIELD SURVEY SHEET-2  
Photographs

Sheet No. of the day	( / )
Inspection Date :	2018.02.23
Inspected by :	
Checked by :	

ROAD NAME : Linao-Alinun Road	Road NO./ID	R15
PROVINCE NAME : Lanao del Sur	MUNICIPALITY :	Sagularan
District Engineering Office :	<input type="checkbox"/> National Road	<input type="checkbox"/> Provincial Road

Road Link No. \_\_\_\_\_ Distance 0+000 km ~ 0+540 km

Photos		
SECTION	Section (0+000 )	Section ( 0+000 )



ROAD FIELD SURVEY SHEET-2  
Photographs

Sheet No. of the day	( / )
Inspection Date :	2018.02.23
Inspected by :	
Checked by :	

ROAD NAME : Linao-Alinun Road	Road NO./ID	R15
PROVINCE NAME : Lanao del Sur	MUNICIPALITY :	Sagularan
District Engineering Office :	<input type="checkbox"/> National Road	<input type="checkbox"/> Provincial Road

Road Link No. \_\_\_\_\_ Distance 0+000 km ~ 0+540 km

Photos		
SECTION	Section (0+100)	Section ( 0 +200 - )



ROAD FIELD SURVEY SHEET-2  
Photographs

Sheet No. of the day	( / )
Inspection Date :	2018.02.23
Inspected by :	
Checked by :	

ROAD NAME : Linao-Alinun Road	Road NO./ID	R15
PROVINCE NAME : Lanao del Sur	MUNICIPALITY :	Sagularan
District Engineering Office :	<input type="checkbox"/> National Road	<input type="checkbox"/> Provincial Road

Road Link No. \_\_\_\_\_ Distance 0+000 km ~ 0+540 km

	 	 
SECTION	Section (0+300 )	Section ( 0 +400 - )

Photos



ROAD FIELD SURVEY SHEET-2  
Photographs

Sheet No. of the day	( / )
Inspection Date :	2018.02.23
Inspected by :	
Checked by :	

ROAD NAME : Linao-Alinun Road	Road NO./ID	R15
PROVINCE NAME : Linao del Sur	MUNICIPALITY :	Sagularan
District Engineering Office :	<input type="checkbox"/> National Road	<input type="checkbox"/> Provincial Road

Road Link No. \_\_\_\_\_ Distance 0+000 km ~ 0+540 km

Photos		
--------	--	--

SECTION	Section (0+540 )	
---------	------------------	--





**SUMMARY OF ROAD INVENTORY AND CONDITION SURVEY**

**ROAD CONDITION SURVEY SHEET**

Sheet Number : 1  
 ROAD NAME : Macallay Road (Marawi-Kapal)  
 PROVINCE NAME : Lanao del Sur  
 District Engineering Office :  
 Total Length : 3.360 km  
 Road NO./ID : R16  
 MUNICIPALITY/CITY : Marawi City  
 Admin. Road Class :  
 Inspection Date : 0+000~1+800 (2018.03.09); 1+800~3+360 (2018.03.07)

Sub Section No.	Station Beginning (kp)	Station Ending (kp)	Carriageway Pavement			Shoulder		Side Ditch			Land Use		Cross Section Type	ROW Bldg to Bldg (+#2)	Remarks			
			Type	Width (m)	Thickness (m)	Condition	Type	Width (m)	L	W x H (m)	UWC, UWOC, GD, NONE (*)	R				W x H (m)	A.F.W,R/C	F.C.E,C/E
1	0 + 0	0 + 100	C	6.00		G	G	C	1.50	1.50	UWC	1.00x0.80	NONE	R/C	R/C	F	13.50	
2	0 + 100	0 + 200	C	6.60		B	B	C	1.00	1.00	UWC	1.00x0.81	UWC	R/C	R/C	F	11.65	
3	0 + 200	0 + 300	C	6.30		B	B	C	1.50	1.50	UWC	1.00x0.80	UWC	R/C	R/C	F	9.80	
4	0 + 300	0 + 400	C	7.20		B	B	C	1.30	1.00	UWC	0.80x0.80	UWC	R/C	R/C	F	12.50	
5	0 + 400	0 + 500	C	7.10		B	B	C	1.50	1.50	UWC	0.40x0.31	UWC	R/C	R/C	F	10.60	
6	0 + 500	0 + 600	C	6.80		B	B	-	-	-	UWC	0.40x0.30	UWC	R/C	R/C	F	11.80	
7	0 + 600	0 + 700	C	7.10		B	B	-	-	-	UWC	0.80x0.81	NONE	R/C	R/C	F	10.10	
8	0 + 700	0 + 800	C	6.80		B	B	-	-	-	UWC	0.80x0.80	NONE	R/C	R/C	F	11.30	
9	0 + 800	0 + 900	C	6.60		B	B	-	-	-	NONE	-	UWOC	R/C	R/C	F	11.60	
10	0 + 900	1 + 0	C	6.40		B	B	C	2.50	1.50	NONE	-	UWOC	R/C	R/C	F	11.30	
11	1 + 0	1 + 100	C	6.80		B	B	C	-	1.50	NONE	-	NONE	R/C	R/C	F	8.30	
12	1 + 100	1 + 200	C	6.80		B	B	C	1.50	-	NONE	-	NONE	R/C	R/C	F	10.30	
13	1 + 200	1 + 300	C	6.64		B	B	C	1.50	-	NONE	-	NONE	R/C	R/C	F	12.16	
14	1 + 300	1 + 400	C	6.66		B	B	C	1.50	-	NONE	-	NONE	R/C	R/C	F	12.15	
15	1 + 400	1 + 500	C	6.70		B	B	C	1.50	-	NONE	-	NONE	R/C	R/C	F	14.20	
16	1 + 500	1 + 600	C	6.10		B	B	C	1.50	-	NONE	-	NONE	R/C	R/C	F	13.70	
17	1 + 600	1 + 700	C	6.70		B	B	-	-	-	NONE	-	NONE	R/C	R/C	F	13.40	
18	1 + 700	1 + 800	C	6.60		B	B	C	2.5	2.5	NONE	-	NONE	R/C	R/C	F	9.60	
19	1 + 800	1 + 800	C	6.70		B	B	C	1.5	1.5	NONE	-	NONE	R/C	R/C	F	11.00	
20	1 + 900	1 + 900	C	6.70		B	B	C	1.50	1.50	NONE	-	NONE	R/C	R/C	F	12.00	
21	2 + 0	2 + 0	C	6.79		B	B	C	1.50	1.50	NONE	-	NONE	R/C	W	F	20.00	
22	2 + 100	2 + 100	C	6.70		B	B	C	1.50	1.50	NONE	-	NONE	R/C	R/C	F	14.00	
23	2 + 200	2 + 200	C	6.70		B	B	C	1.50	1.50	NONE	-	NONE	R/C	R/C	F	13.80	
24	2 + 300	2 + 300	C	6.70		B	B	C	1.50	1.50	NONE	-	NONE	R/C	R/C	F	13.20	
25	2 + 400	2 + 400	C	6.70		B	B	C	1.50	1.50	NONE	-	NONE	R/C	R/C	F	11.50	
26	2 + 500	2 + 500	C	6.70		B	B	C	1.50	1.50	NONE	-	NONE	R/C	R/C	F	14.40	
27	2 + 600	2 + 600	C	6.70		B	B	C	1.50	1.50	NONE	-	NONE	R/C	R/C	F	11.80	
28	2 + 700	2 + 700	C	6.70		F	F	C	1.50	1.50	UWOC	1.10x0.55	UWOC	R/C	R/C	F	15.00	

**SUMMARY OF ROAD INVENTORY AND CONDITION SURVEY**

**ROAD CONDITION SURVEY SHEET**

Sheet Number : 1  
 ROAD NAME : Macallay Road (Marawi-Kapai)  
 PROVINCE NAME : Lanao del Sur  
 District Engineering Office :  
 Total Length : 3.360 km  
 Road NO./ID : R16  
 MUNICIPALITY/CITY : Marawi City  
 Admin. Road Class :  
 Inspection Date : 0+000~1+800 (2018.03.09); 1+800~3+360 (2018.03.07)

Sub Section No.	Station Beginning (kp)	Station Ending (kp)	Carriageway Pavement			Shoulder		Side Ditch			Land Use		Cross Section Type	ROW Bldg to Bldg (#2)	Remarks		
			Type	Width (m)	Thickness (m)	Condition		Type	Width (m)	L	W x H (m)	UWC, UWOC, GD, NONE (*1)				R	Land Use
						C,C/O, A,G,E	(m)						L	R	L		R
29	2 + 800	2 + 800	C	4.70		F	F	1.50	1.50	UWOC	0.60x0.50	UWC	1.10x0.60	R/C	R/C	13.00	
30	2 + 900	3 + 0	C	6.80		F	F	1.50	1.50	UWOC	0.60x0.50	UWOC	0.60x0.50	R/C	R/C	12.90	
31	3 + 0	3 + 100	C	6.75		F	F	1.50	1.50	NONE	-	UWOC	0.60x0.50	W	I	20.00	
32	3 + 100	3 + 200	C	6.75		F	F	1.50	1.50	NONE	-	UWOC	1.00x0.65	R/C	W	20.00	
33	3 + 200	3 + 300	C	6.80		F	F	1.50	-	NONE	-	NONE	-	W	W	20.00	
34	3 + 300	3 + 360	C	6.80		F	F	1.50	-	NONE	-	NONE	-	W	W	20.00	
Total		3,360															

\*1 **UWC** : U-Shaped Groove with Cover  
 \*2 When there is no building in the 10m or more on the each left and right side of the road, "20.0m" is stated.

**UWOC** : U-Shaped Groove without Cover  
**GD** : Gutter Type Ditch

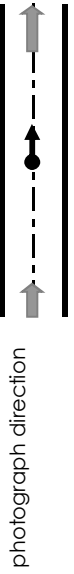
ROAD FIELD SURVEY SHEET-2  
Photographs

Sheet No. of the day	( / )
Inspection Date :	2018.03.09
Inspected by :	
Checked by :	

ROAD NAME : Marawi-Kapai Road (Macalilig)	Road NO./ID	<b>R16</b>
PROVINCE NAME : Lanao del Sur	MUNICIPALITY	Marawi City
District Engineering Office : 1st District LDS	<input type="checkbox"/> National Road	<input type="checkbox"/> Provincial Road

Road Link No. \_\_\_\_\_ Distance 0+000 km ~ 3+360 km

Photos		
SECTION	Section (0+000 )	Section ( 0+100 )



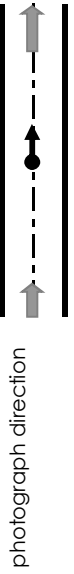
ROAD FIELD SURVEY SHEET-2  
Photographs

Sheet No. of the day	( / )
Inspection Date :	2018.03.09
Inspected by :	
Checked by :	

ROAD NAME : Marawi-Kapai Road (Macalilig)	Road NO./ID	<b>R16</b>
PROVINCE NAME : Lanao del Sur	MUNICIPALITY	Marawi City
District Engineering Office : 1st District LDS	<input type="checkbox"/> National Road	<input type="checkbox"/> Provincial Road

Road Link No. \_\_\_\_\_ Distance 0+000 km ~ 3+360 km

Photos		
SECTION	Section (0+200 )	Section ( 0 +300 - )



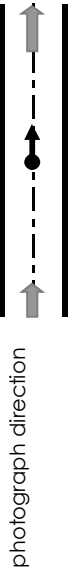
ROAD FIELD SURVEY SHEET-2  
Photographs

Sheet No. of the day	( / )
Inspection Date :	2018.03.09
Inspected by :	
Checked by :	

ROAD NAME : Marawi-Kapai Road (Macalid)	Road NO./ID	<b>R16</b>
PROVINCE NAME : Lanao del Sur	MUNICIPALITY	Marawi City
District Engineering Office : 1st District LDS	<input type="checkbox"/> National Road	<input type="checkbox"/> Provincial Road

Road Link No. \_\_\_\_\_ Distance 0+000 km ~ 3+360 km

Photos		
SECTION	Section (0+400 )	Section ( 0 +500 - )



ROAD FIELD SURVEY SHEET-2  
Photographs

Sheet No. of the day	( / )
Inspection Date :	2018.03.09
Inspected by :	
Checked by :	

ROAD NAME : Marawi-Kapai Road (Macalilig)	Road NO./ID	<b>R16</b>
PROVINCE NAME : Lanao del Sur	MUNICIPALITY	Marawi City
District Engineering Office : 1st District LDS	<input type="checkbox"/> National Road	<input type="checkbox"/> Provincial Road

Road Link No. \_\_\_\_\_ Distance 0+000 km ~ 3+360 km

Photos		
SECTION	Section (0+600)	Section ( 0 +700 - )



ROAD FIELD SURVEY SHEET-2  
Photographs

Sheet No. of the day	( / )
Inspection Date :	2018.03.09
Inspected by :	
Checked by :	

ROAD NAME : Marawi-Kapai Road (Macalilig)	Road NO./ID	<b>R16</b>
PROVINCE NAME : Lanao del Sur	MUNICIPALITY	Marawi City
District Engineering Office : 1st District LDS	<input type="checkbox"/> National Road	<input type="checkbox"/> Provincial Road

Road Link No. \_\_\_\_\_ Distance 0+000 km ~ 3+360 km

			
<p>Photos</p>			
<p>Section ( 0 +900 - )</p>		<p>Section (0+800 )</p>	
<p>SECTION</p>		<p>SECTION ( 0 +900 - )</p>	



ROAD FIELD SURVEY SHEET-2  
Photographs

Sheet No. of the day	( / )
Inspection Date :	2018.03.09
Inspected by :	
Checked by :	

ROAD NAME : Marawi-Kapai Road (Macalid)	Road NO./ID	<b>R16</b>
PROVINCE NAME : Lanao del Sur	MUNICIPALITY	Marawi City
District Engineering Office : 1st District LDS	<input type="checkbox"/> National Road	<input type="checkbox"/> Provincial Road

Road Link No. \_\_\_\_\_ Distance 0+000 km ~ 3+360 km

Photos		
SECTION	Section (1+000)	Section ( 1+100 )







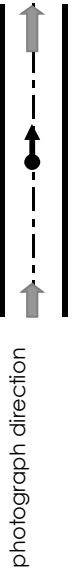
ROAD FIELD SURVEY SHEET-2  
Photographs

Sheet No. of the day	( / )
Inspection Date :	2018.03.09
Inspected by :	
Checked by :	

ROAD NAME : Marawi-Kapai Road (Macalid)	Road NO./ID	<b>R16</b>
PROVINCE NAME : Lanao del Sur	MUNICIPALITY	Marawi City
District Engineering Office : 1st District LDS	<input type="checkbox"/> National Road	<input type="checkbox"/> Provincial Road

Road Link No. \_\_\_\_\_ Distance 0+000 km ~ 3+360 km

Photos		
SECTION	Section (1+200)	Section ( 1 +300 - )



ROAD FIELD SURVEY SHEET-2  
Photographs

ROAD NAME : Marawi-Kapai Road (Macalid) Road NO./ID **R16**  
 PROVINCE NAME : Lanao del Sur  
 District Engineering Office : 1st District LDS  National Road  Provincial Road

Sheet No. of the day ( / )  
 Inspection Date : 2018.03.09  
 Inspected by :  
 Checked by :

Road Link No. \_\_\_\_\_ Distance 0+000 km ~ 3+360 km

Photos		
SECTION	Section (1+400)	Section ( 1+500 - )



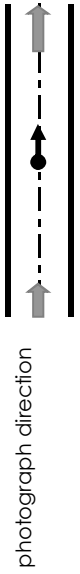
ROAD FIELD SURVEY SHEET-2  
Photographs

Sheet No. of the day	( / )
Inspection Date :	2018.03.09
Inspected by :	
Checked by :	

ROAD NAME : Marawi-Kapai Road (Macalilig)	Road NO./ID	<b>R16</b>
PROVINCE NAME : Lanao del Sur	MUNICIPALITY	Marawi City
District Engineering Office : 1st District LDS	<input type="checkbox"/> National Road	<input type="checkbox"/> Provincial Road

Road Link No. \_\_\_\_\_ Distance 0+000 km ~ 3+360 km

			
Photos			
SECTION		Section ( 1+700 - )	




ROAD FIELD SURVEY SHEET-2  
Photographs

Sheet No. of the day	( / )
Inspection Date :	2018.03.07
Inspected by :	
Checked by :	

ROAD NAME : Marawi-Kapai Road (Macalilig)	Road NO./ID	<b>R16</b>
PROVINCE NAME : Lanao del Sur	MUNICIPALITY	Marawi City
District Engineering Office : 1st District LDS	<input type="checkbox"/> National Road	<input type="checkbox"/> Provincial Road

Road Link No. \_\_\_\_\_ Distance 0+000 km ~ 3+360 km

			
<p>Photos</p>		<p>Section ( 1+900 - )</p>	
<p>SECTION</p>		<p>Section (1+800 )</p>	





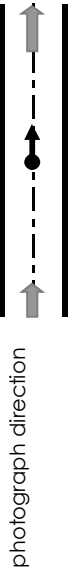
ROAD FIELD SURVEY SHEET-2  
Photographs

Sheet No. of the day	( / )
Inspection Date :	2018.03.07
Inspected by :	
Checked by :	

ROAD NAME : Marawi-Kapai Road (Macalilig)	Road NO./ID	<b>R16</b>
PROVINCE NAME : Lanao del Sur	MUNICIPALITY	Marawi City
District Engineering Office : 1st District LDS	<input type="checkbox"/> National Road	<input type="checkbox"/> Provincial Road

Road Link No. \_\_\_\_\_ Distance 0+000 km ~ 3+360 km

Photos			Section ( 2+100 )
SECTION	Section (2+000 )		Section ( 2+100 )




ROAD FIELD SURVEY SHEET-2  
Photographs

Sheet No. of the day	( / )
Inspection Date :	2018.03.07
Inspected by :	
Checked by :	

ROAD NAME : Marawi-Kapai Road (Macallid)	Road NO./ID	<b>R16</b>
PROVINCE NAME : Lanao del Sur	MUNICIPALITY	Marawi City
District Engineering Office : 1st District LDS	<input type="checkbox"/> National Road	<input type="checkbox"/> Provincial Road

Road Link No. \_\_\_\_\_ Distance 0+000 km ~ 3+360 km



Photos

SECTION	Section ( 2 +300 - )
---------	----------------------



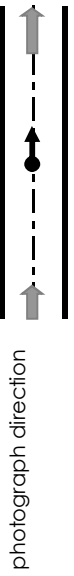
ROAD FIELD SURVEY SHEET-2  
Photographs

Sheet No. of the day	( / )
Inspection Date :	2018.03.07
Inspected by :	
Checked by :	

ROAD NAME : Marawi-Kapai Road (Macalilig)	Road NO./ID	<b>R16</b>
PROVINCE NAME : Lanao del Sur	MUNICIPALITY	Marawi City
District Engineering Office : 1st District LDS	<input type="checkbox"/> National Road	<input type="checkbox"/> Provincial Road

Road Link No. \_\_\_\_\_ Distance 0+000 km ~ 3+360 km

Photos		
SECTION	Section (2+400)	Section ( 2 +500 - )





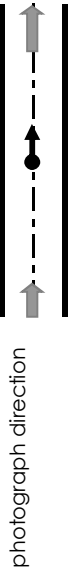
ROAD FIELD SURVEY SHEET-2  
Photographs

Sheet No. of the day	( / )
Inspection Date :	2018.03.07
Inspected by :	
Checked by :	

ROAD NAME : Marawi-Kapai Road (Macalid)	Road NO./ID	<b>R16</b>
PROVINCE NAME : Lanao del Sur	MUNICIPALITY	Marawi City
District Engineering Office : 1st District LDS	<input type="checkbox"/> National Road	<input type="checkbox"/> Provincial Road

Road Link No. \_\_\_\_\_ Distance 0+000 km ~ 3+360 km

Photos		
SECTION	Section (2+600 )	Section ( 2 +700 - )





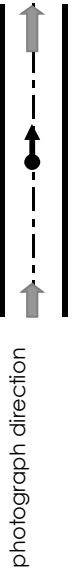
ROAD FIELD SURVEY SHEET-2  
Photographs

Sheet No. of the day	( / )
Inspection Date :	2018.03.07
Inspected by :	
Checked by :	

ROAD NAME : Marawi-Kapai Road (Macalid)	Road NO./ID	<b>R16</b>
PROVINCE NAME : Lanao del Sur	MUNICIPALITY	Marawi City
District Engineering Office : 1st District LDS	<input type="checkbox"/> National Road	<input type="checkbox"/> Provincial Road

Road Link No. \_\_\_\_\_ Distance 0+000 km ~ 3+360 km

Photos		
SECTION	Section (2+800 )	Section ( 2+900 - )



ROAD FIELD SURVEY SHEET-2  
Photographs

ROAD NAME : Marawi-Kapai Road (Macalilig) Road NO./ID **R16**  
 PROVINCE NAME : Lanao del Sur  
 District Engineering Office : 1st District LDS  National Road  Provincial Road

Road Link No. \_\_\_\_\_ Distance 0+000 km ~ 3+360 km

Sheet No. of the day ( / / )  
 Inspection Date : 2018.03.07  
 Inspected by :  
 Checked by :

Photos		
SECTION	Section (3+000 )	Section ( 3+100 )



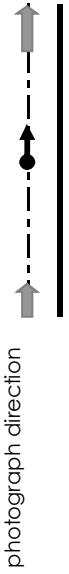
ROAD FIELD SURVEY SHEET-2  
Photographs

Sheet No. of the day	( / )
Inspection Date :	2018.03.07
Inspected by :	
Checked by :	

ROAD NAME : Marawi-Kapai Road (Macalid)	Road NO./ID	<b>R16</b>
PROVINCE NAME : Lanao del Sur	MUNICIPALITY	Marawi City
District Engineering Office : 1st District LDS	<input type="checkbox"/> National Road	<input type="checkbox"/> Provincial Road

Road Link No. \_\_\_\_\_ Distance 0+000 km ~ 3+360 km

Photos		
SECTION	Section (3+200 )	Section ( 3 +300 - )



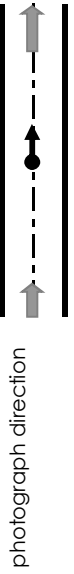
ROAD FIELD SURVEY SHEET-2  
Photographs

Sheet No. of the day	( / )
Inspection Date :	2018.03.07
Inspected by :	
Checked by :	

ROAD NAME : Marawi-Kapai Road (Macalid)	Road NO./ID	<b>R16</b>
PROVINCE NAME : Lanao del Sur	MUNICIPALITY	Marawi City
District Engineering Office : 1st District LDS	<input type="checkbox"/> National Road	<input type="checkbox"/> Provincial Road

Road Link No. \_\_\_\_\_ Distance 0+000 km ~ 3+360 km

Photos		
SECTION	Section (3+360 )	



**SUMMARY OF ROAD INVENTORY AND CONDITION SURVEY**

**ROAD CONDITION SURVEY SHEET**

Sheet Number : 1  
 ROAD NAME : Lasureco Road  
 PROVINCE NAME : Lanao del Sur  
 District/Engineering Office :  
 Total Length : 1.220 km

Road NO./ID : R17  
 MUNICIPALITY : Marawi City  
 Admin. Road Class :  
 Inspection Date : 2018.03.07

Sub Section No.	Station Beginning (kp)	Station Ending (kp)	Carriageway Pavement			Shoulder		Side Ditch				Land Use		Cross Section Type	ROW Bldg to Bldg (*2) (m)	Remarks				
			Type	Width (m)	Thickness (m)	Condition	Type	Width (m)	L	R	W x H (m)	UWC, UWOC, GD, NONE (*)	W x H (m)				UWC, UWOC, GD, NONE (*)	A,F,W,R/C	L	R
1	0 + 0	0 + 100	C	5.00		F	B	C	2.8	1.5	NONE	-	NONE	-	R/C	R/C	F	20.00		
2	0 + 100	0 + 200	C	5.00		F	B	C	1.50	1.50	NONE	-	NONE	-	W	W	F	20.00		
3	0 + 200	0 + 300	C	4.75		F	B	C	1.50	1.60	NONE	-	NONE	-	W	W	C	20.00		
4	0 + 300	0 + 400	C	7.99		F	F	-	-	-	NONE	-	NONE	-	W	W	C	20.00	CLIFF	
5	0 + 400	0 + 500	C	7.99		F	B	-	-	-	NONE	-	NONE	-	W	W	C	20.00		
6	0 + 500	0 + 600	C	6.87		F	B	-	-	-	NONE	-	NONE	-	W	W	E	20.00		
7	0 + 600	0 + 700	C	8.05		F	F	-	-	-	NONE	-	NONE	-	I	W	C	20.00	TESDA	
8	0 + 700	0 + 800	C	7.95		G	G	-	-	-	NONE	-	NONE	-	I	W	C	20.00	LASORECO	
9	0 + 800	0 + 900	C	6.10	0.20	G	G	-	-	-	NONE	-	NONE	-	W	W	F	20.00		
10	0 + 900	1 + 0	C	6.10	0.20	G	B	-	-	-	NONE	-	NONE	-	W	W	F	20.00		
11	1 + 0	1 + 100	C	7.13	0.20	G	G	E	-	1.00	NONE	-	NONE	0.95x0.60	W	W	C	20.00		
12	1 + 100	1 + 200	C	7.13	0.20	B	G	E	-	1.00	UWOC	0.95x0.60	UWOC	0.95x0.60	W	W	C	20.00		
13	1 + 200	1 + 220	C	6.14	0.20	G	G	E	1.15	0.80	UWOC	0.95x0.60	UWOC	0.95x0.60	W	W	C	20.00		
Total																				

\*1 **UWC** : U-Shaped Groove with Cover  
 \*2 When there is no building in the 10m or more on the each left and right side of the road, "20.0m" is stated.

**GD** : Gutter Type Ditch

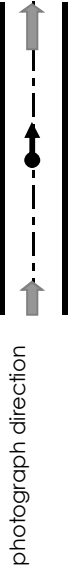
ROAD FIELD SURVEY SHEET-2  
Photographs

ROAD NAME : Kilala-Tuuli Rd (LASURECO RD)	Road NO./ID	<b>R17</b>
PROVINCE NAME : Lango del Sur	MUNICIPALITY :	Marami City
District Engineering Office : 1st District LDS	<input type="checkbox"/> National Road	<input type="checkbox"/> Provincial Road

Road Link No. \_\_\_\_\_ Distance 0+000 km ~ 1+220 km

Sheet No. of the day	( / )
Inspection Date :	2018.03.07
Inspected by :	
Checked by :	

Photos		
SECTION	Section (0+000 )	Section ( 0+100 )



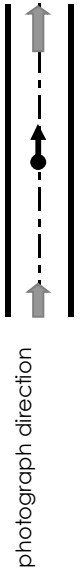
ROAD FIELD SURVEY SHEET-2  
Photographs

Sheet No. of the day	( / )
Inspection Date :	2018.03.07
Inspected by :	
Checked by :	

ROAD NAME : Kilala-Tuuli Rd (LASURECO RD)	Road NO./ID	<b>R17</b>
PROVINCE NAME : Lango del Sur	MUNICIPALITY :	Marawi City
District Engineering Office : 1st District LDS	<input type="checkbox"/> National Road	<input type="checkbox"/> Provincial Road

Road Link No. \_\_\_\_\_ Distance 0+000 km ~ 1+220 km

<p>Photos</p> 	
<p>Section (0+200 )</p>	<p>Section ( 0 +300 - )</p>
<p>SECTION</p>	<p>SECTION ( 0 +300 - )</p>





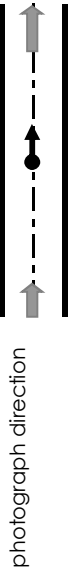
ROAD FIELD SURVEY SHEET-2  
Photographs

Sheet No. of the day	( / )
Inspection Date :	2018.03.07
Inspected by :	
Checked by :	

ROAD NAME : Kilala-Tualil Rd (LASURECO RD)	Road NO./ID	<b>R17</b>
PROVINCE NAME : Lanao del Sur	MUNICIPALITY :	Marawi City
District Engineering Office : 1st District LDS	<input type="checkbox"/> National Road	<input type="checkbox"/> Provincial Road

Road Link No. \_\_\_\_\_ Distance 0+000 km ~ 1+220 km

Photos		
SECTION	Section (0+400)	Section ( 0 +500 - )





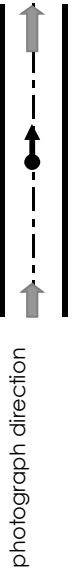
ROAD FIELD SURVEY SHEET-2  
Photographs

ROAD NAME : Kilala-Tuali Rd (LASURECO RD)	Road NO./ID <b>R17</b>
PROVINCE NAME : Lanao del Sur	MUNICIPALITY : Marawi City
District Engineering Office : 1st District LDS	<input type="checkbox"/> National Road <input type="checkbox"/> Provincial Road

Road Link No. \_\_\_\_\_ Distance 0+000 km ~ 1+220 km

Sheet No. of the day ( / )
Inspection Date : 2018.03.07
Inspected by :
Checked by :

Photos		Section ( 0 +700 - )
SECTION		Section (0+600 )





ROAD FIELD SURVEY SHEET-2  
Photographs

Sheet No. of the day	( / )
Inspection Date :	2018.03.07
Inspected by :	
Checked by :	

ROAD NAME : Kilala-Tualil Rd (LASURECO RD)	Road NO./ID	<b>R17</b>
PROVINCE NAME : Lanao del Sur	MUNICIPALITY :	Marawi City
District Engineering Office : 1st District LDS	<input type="checkbox"/> National Road	<input type="checkbox"/> Provincial Road

Road Link No. \_\_\_\_\_ Distance 0+000 km ~ 1+220 km

Photos		
SECTION	Section (0+800 )	Section ( 0 +900 - )



ROAD FIELD SURVEY SHEET-2  
Photographs

Sheet No. of the day	( / )
Inspection Date :	2018.03.07
Inspected by :	
Checked by :	

ROAD NAME : Kilala-Tuuli Rd (LASURECO RD)	Road NO./ID	<b>R17</b>
PROVINCE NAME : Lanao del Sur	MUNICIPALITY : Marawi City	
District Engineering Office : 1st District LDS	<input type="checkbox"/> National Road	<input type="checkbox"/> Provincial Road

Road Link No. \_\_\_\_\_ Distance 0+000 km ~ 1+220 km

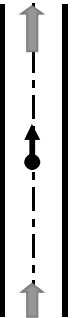
Photos

SECTION

Section (1+000 )

Section ( 1+100 )

photograph direction




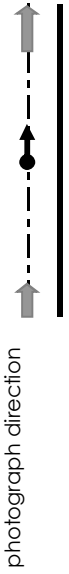
ROAD FIELD SURVEY SHEET-2  
Photographs

Sheet No. of the day	( / )
Inspection Date :	2018.03.07
Inspected by :	
Checked by :	

ROAD NAME : Kilala-Tuuli Rd (LASURECO RD)	Road NO./ID	<b>R17</b>
PROVINCE NAME : Lango del Sur	MUNICIPALITY :	Marawi City
District Engineering Office : 1st District LDS	<input type="checkbox"/> National Road	<input type="checkbox"/> Provincial Road

Road Link No. \_\_\_\_\_ Distance 0+000 km ~ 1+220 km

Photos		End of R17
SECTION	Section (1+241 )	



**SUMMARY OF ROAD INVENTORY AND CONDITION SURVEY**

**ROAD CONDITION SURVEY SHEET**

Sheet Number	: 1
ROAD NAME	: Marawi Cadre/New Capital Rd
PROVINCE NAME	: Lanao del Sur
District Engineering Office	: Marawi City
Total Length	: 2.158 km
Road NO./ID	: R18
MUNICIPALITY	: Marawi City
Admin. Road Class	:
Inspection Date	: 2018.02.20

Sub Section No.	Station Beginning (kp)	Station Ending (kp)	Carriageway Pavement			Shoulder		Side Ditch				Land Use		Cross Section Type	ROW Bldg to Bldg (*2)	Remarks				
			Type	Width (m)	Thickness (m)	Condition	Type	Width (m)		L	W x H (m)	UWC, UWOC, GD, NONE (*)	R				W x H (m)	Land Use		
								L	R					L	R	L		R		
1	0 + 0	0 + 100	C	6.70		B	B	C	1.50	1.50	None	-	None	-	R/C	R/C	F	11.65		
2	0 + 100	0 + 200	C	6.73		B	F	C	1.50	1.26	UWC	0.7*0.6	UWC	0.7*0.7	R/C	R/C	F	10.67		
3	0 + 200	0 + 300	C	6.01		F	B	E	-	2.98	UWC	0.7*0.6	UWC	0.7*0.7	R/C	R/C	F	10.74		
4	0 + 300	0 + 400	C	4.99		F	B	C	2.17	1.83	UWC	0.7*0.6	UWC	0.7*0.7	R/C	R/C	F	16.96		
5	0 + 400	0 + 500	C	4.95		B	B	C	1.50	1.50	UWC	0.9*0.7	UWC	1.0*0.9	R/C	R/C	F	14.55		
6	0 + 500	0 + 600	C	4.97		B	B	C	1.50	1.48	UWC	1.0*0.7	UWC	1.0*0.9	R/C	R/C	F	13.63		
7	0 + 600	0 + 700	C	4.95		B	B	C	1.80	1.45	UWC	1.0*0.7	UWC	1.0*0.7	R/C	R/C	F	14.00		
8	0 + 700	0 + 800	C	6.98		F	F	C	1.20	1.10	UWC	1.0*0.7	UWC	1.0*0.7	R/C	R/C	F	11.78		
9	0 + 800	0 + 900	C	7.00		F	F	-	-	-	UWC	1.0*0.7	UWC	1.0*0.7	R/C	R/C	F	15.44		
10	0 + 900	1 + 0	C	6.93		F	F	-	-	-	UWC	1.0*0.7	UWC	1.0*0.7	R/C	R/C	F	13.93		
11	1 + 0	1 + 100	C	7.11		F	B	C	-	2.50	None	-	None	-	R/C	I	F	12.41	Military Camp at Right Side	
12	1 + 100	1 + 200	C	7.02		F	F	C	-	2.65	None	-	None	-	R/C	I	F	17.17	Military Camp at Right Side	
13	1 + 200	1 + 300	C	7.00		F	F	C	3.73	2.60	GD	0.3*0.2	None	-	R/C	I	F	21.13	Military Camp at Right Side	
14	1 + 300	1 + 400	C	7.00		F	F	C	3.80	2.50	GD	0.3*0.2	None	-	R/C	I	F	17.20	Military Camp at Right Side	
15	1 + 400	1 + 500	C	7.05		F	F	C	2.40	2.50	None	-	None	-	R/C	I	F	13.95	Military Camp at Right Side	
16	1 + 500	1 + 600	C	6.93		F	B	C	-	2.20	None	-	None	-	R/C	I	F	14.43	Military Camp at Right Side	
17	1 + 600	1 + 700	C	6.88		B	B	C	-	2.00	None	-	None	-	R/C	I	F	16.08	Military Camp at Right Side	
18	1 + 700	1 + 800	C	7.00		B	B	E	3.40	2.00	None	-	None	-	R/C	I	F	13.10	Military Camp at Right Side	
19	1 + 800	1 + 900	C	7.05		B	B	E	2.00	2.00	None	-	None	-	R/C	I	F	18.25	Military Camp at Right Side	
20	1 + 900	2 + 0	C	7.05		B	B	E	2.00	2.00	None	-	None	-	R/C	R/C	F	20.70		
21	2 + 0	2 + 100	C	7.15		B	B	-	-	-	None	-	None	-	R/C	R/C	F	11.17		
22	2 + 100	2 + 158	C	6.00		B	B	-	-	-	None	-	None	-	R/C	R/C	F	9.68		
Total																				



\*1 **UWC** : U-Shaped Groove with Cover **UWOC** : U-Shaped Groove without Cover **GD** : Gutter Type Ditch  
 \*2 When there is no building in the 10m or more on the each left and right side of the road, "20.0m" is stated.

ROAD FIELD SURVEY SHEET-2  
Photographs

ROAD NAME : Marawi Cadre/New Capitol Rd	Road NO./ID R18
PROVINCE NAME : Lanao del Sur	MUNICIPALITY : Marawi City
District Engineering Office : 1st District LDS	<input type="checkbox"/> National Road <input type="checkbox"/> Provincial Road

Road Link No. \_\_\_\_\_ Distance 0+000 km ~ 2+158 km

Sheet No. of the day ( / )
Inspection Date : 2018.02.20
Inspected by :
Checked by :

Photos		
SECTION	Section (0+000 )	Section ( 0+100 )





ROAD FIELD SURVEY SHEET-2  
Photographs

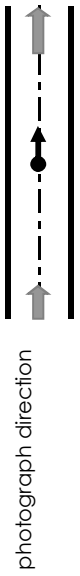
Sheet No. of the day	( / )
Inspection Date :	2018.02.20
Inspected by :	
Checked by :	

ROAD NAME : Marawi Cadre/New Capitol Rd	Road NO./ID	R18
PROVINCE NAME : Lanao del Sur	MUNICIPALITY :	Marawi City
District Engineering Office : 1st District LDS	<input type="checkbox"/> National Road	<input type="checkbox"/> Provincial Road

Road Link No. \_\_\_\_\_ Distance 0+000 km ~ 2+158 km

Photos		
--------	--	--

SECTION	Section (0+200 )	Section ( 0 +300 - )
---------	------------------	----------------------



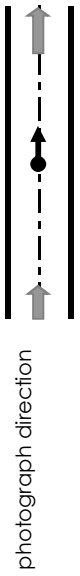
ROAD FIELD SURVEY SHEET-2  
Photographs

Sheet No. of the day	( / )
Inspection Date :	2018.02.20
Inspected by :	
Checked by :	

ROAD NAME : Marawi Cadre/New Capitol Rd	Road NO./ID	R18
PROVINCE NAME : Lanao del Sur	MUNICIPALITY :	Marawi City
District Engineering Office : 1st District LDS	<input type="checkbox"/> National Road	<input type="checkbox"/> Provincial Road

Road Link No. \_\_\_\_\_ Distance 0+000 km ~ 2+158 km

Photos			Section ( 0 +500 - )
SECTION	Section (0+400 )		Section ( 0 +500 - )





ROAD FIELD SURVEY SHEET-2  
Photographs

ROAD NAME : Marawi Cadre/New Capitol Rd	Road NO./ID R18
PROVINCE NAME : Lanao del Sur	MUNICIPALITY : Marawi City
District Engineering Office : 1st District LDS	<input type="checkbox"/> National Road <input type="checkbox"/> Provincial Road

Road Link No. \_\_\_\_\_ Distance 0+000 km ~ 2+158 km

Sheet No. of the day ( / )
Inspection Date : 2018.02.20
Inspected by :
Checked by :

Photos		
SECTION	Section (0+600 )	Section ( 0 +700 - )




ROAD FIELD SURVEY SHEET-2  
Photographs

Sheet No. of the day	( / )
Inspection Date :	2018.02.20
Inspected by :	
Checked by :	

ROAD NAME : Marawi Cadre/New Capitol Rd	Road NO./ID	R18
PROVINCE NAME : Lanao del Sur	MUNICIPALITY : Marawi City	
District Engineering Office : 1st District LDS	<input type="checkbox"/> National Road	<input type="checkbox"/> Provincial Road

Road Link No. \_\_\_\_\_ Distance 0+000 km ~ 2+158 km

Photos		
SECTION	Section (0+800 )	Section ( 0 +900 - )



ROAD FIELD SURVEY SHEET-2  
Photographs

Sheet No. of the day	( / )
Inspection Date :	2018.02.20
Inspected by :	
Checked by :	

ROAD NAME : Marawi Cadre/New Capitol Rd	Road NO./ID	R18
PROVINCE NAME : Lanao del Sur	MUNICIPALITY :	Marawi City
District Engineering Office : 1st District LDS	<input type="checkbox"/> National Road	<input type="checkbox"/> Provincial Road

Road Link No. \_\_\_\_\_ Distance 0+000 km ~ 2+158 km

Photos

SECTION

Section (1+000)

Section ( 1+100 )

photograph direction



ROAD FIELD SURVEY SHEET-2  
Photographs

Sheet No. of the day	( / )
Inspection Date :	2018.02.20
Inspected by :	
Checked by :	

ROAD NAME : Marawi Cadre/New Capitol Rd	Road NO./ID	R18
PROVINCE NAME : Lanao del Sur	MUNICIPALITY : Marawi City	
District Engineering Office : 1st District LDS	<input type="checkbox"/> National Road	<input type="checkbox"/> Provincial Road

Road Link No. \_\_\_\_\_ Distance 0+000 km ~ 2+158 km

<p>Photos</p> 		<p>Section ( 1 +300 - )</p>
<p>Section (1+200)</p>	<p>Section (1+200)</p>	<p>Section ( 1 +300 - )</p>

SECTION

Section (1+200)

Section ( 1 +300 - )



ROAD FIELD SURVEY SHEET-2  
Photographs

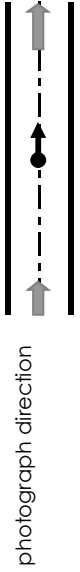
Sheet No. of the day	( / )
Inspection Date :	2018.02.20
Inspected by :	
Checked by :	

ROAD NAME : Marawi Cadre/New Capitol Rd	Road NO./ID	R18
PROVINCE NAME : Lanao del Sur	MUNICIPALITY :	Marawi City
District Engineering Office : 1st District LDS	<input type="checkbox"/> National Road	<input type="checkbox"/> Provincial Road

Road Link No. \_\_\_\_\_ Distance 0+000 km ~ 2+158 km

		
<p>Photos</p> 		

SECTION	Section (1+400 )	Section ( 1 +500 - )
---------	------------------	----------------------




ROAD FIELD SURVEY SHEET-2  
Photographs

Sheet No. of the day	( / )
Inspection Date :	2018.02.20
Inspected by :	
Checked by :	

ROAD NAME : Marawi Cadre/New Capitol Rd	Road NO./ID	R18
PROVINCE NAME : Lanao del Sur	MUNICIPALITY :	Marawi City
District Engineering Office : 1st District LDS	<input type="checkbox"/> National Road	<input type="checkbox"/> Provincial Road

Road Link No. \_\_\_\_\_ Distance 0+000 km ~ 2+158 km

Photos		
SECTION	Section (1+600 )	Section ( 1 +700 - )



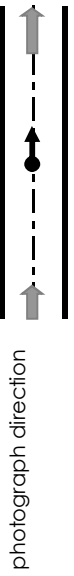
ROAD FIELD SURVEY SHEET-2  
Photographs

Sheet No. of the day	( / )
Inspection Date :	2018.02.20
Inspected by :	
Checked by :	

ROAD NAME : Marawi Cadre/New Capitol Rd	Road NO./ID	R18
PROVINCE NAME : Lanao del Sur	MUNICIPALITY :	Marawi City
District Engineering Office : 1st District LDS	<input type="checkbox"/> National Road	<input type="checkbox"/> Provincial Road

Road Link No. \_\_\_\_\_ Distance 0+000 km ~ 2+158 km

Photos		
SECTION	Section (1+800 )	Section ( 1 +900 - )



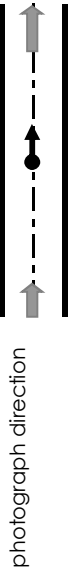
ROAD FIELD SURVEY SHEET-2  
Photographs

Sheet No. of the day	( / )
Inspection Date :	2018.02.20
Inspected by :	
Checked by :	

ROAD NAME : Marawi Cadre/New Capitol Rd	Road NO./ID	R18
PROVINCE NAME : Lanao del Sur	MUNICIPALITY :	Marawi City
District Engineering Office : 1st District LDS	<input type="checkbox"/> National Road	<input type="checkbox"/> Provincial Road

Road Link No. \_\_\_\_\_ Distance 0+000 km ~ 2+158 km

Photos		
SECTION	Section ( 2+000 )	Section ( 2+100 )






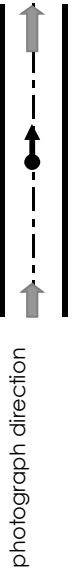
ROAD FIELD SURVEY SHEET-2  
Photographs

Sheet No. of the day	( / )
Inspection Date :	2018.02.20
Inspected by :	
Checked by :	

ROAD NAME : Marawi Cadre/New Capitol Rd	Road NO./ID	R18
PROVINCE NAME : Lanao del Sur	MUNICIPALITY :	Marawi City
District Engineering Office : 1st District LDS	<input type="checkbox"/> National Road	<input type="checkbox"/> Provincial Road

Road Link No. \_\_\_\_\_ Distance 0+000 km ~ 2+158 km

Photos		
SECTION	Section (2+158)	



**SUMMARY OF ROAD INVENTORY AND CONDITION SURVEY**

**ROAD CONDITION SURVEY SHEET**

Sheet Number : 1  
 ROAD NAME : Marcos Bvd (Malampay-Mapandi Rd)  
 PROVINCE NAME : Lanao del Sur  
 District Engineering Office :  
 Total Length : 2.550 km

Road NO./ID : R19a (Jct R1 to Mapandi Bridge Section)  
 MUNICIPALITY/CITY : Marawi City  
 Admin. Road Class :  
 Inspection Date : 0+000 ~ 1+400 (2018.03.05); 1+400 ~ 2+550 (2018.03.09)

Sub Section No.	Station Beginning (kp)	Station Ending (kp)	Carriageway Pavement			Shoulder		Side Ditch			Land Use		Cross Section Type	ROW Bldg to Bldg (#2)	Remarks			
			Type	Thickness (m)	Condition	Type	Width (m)	L	W x H (m)	UWC, UWOC, GD, NONE (1)	R	W x H (m)				A,F,W,R/C	F,C,EC/E	
			C,C/O, A,G,E	(m)	G,F,B,VB	C,A,G,E	L R	UWC, UWOC, GD, NONE (1)	W x H (m)	UWC, UWOC, GD, NONE (1)	W x H (m)	L R	F,C,EC/E					
1	0 + 0	0 + 100	C	0.20	F	B	C	0.85	1.5	NONE	-	NONE	-	R/C	R/C	F	8.86	
2	0 + 100	0 + 200	C	0.20	B	F	C	1.50	1.53	NONE	-	NONE	-	R/C	R/C	F	10.00	
3	0 + 200	0 + 300	C	0.20	F	F	C	1.52	1.50	NONE	-	NONE	-	R/C	R/C	F	15.00	
4	0 + 300	0 + 400	C	0.20	B	B	C	1.50	1.50	NONE	-	NONE	-	R/C	R/C	F	11.10	
5	0 + 400	0 + 500	C	0.20	B	B	C	1.30	1.50	NONE	-	NONE	-	R/C	R/C	F	12.70	
6	0 + 500	0 + 600	C	0.20	B	F	C	1.50	1.50	NONE	-	NONE	-	R/C	R/C	F	17.10	
7	0 + 600	0 + 700	C	0.20	F	B	C	1.50	1.50	NONE	-	UWOC	0.50x0.60	R/C	R/C	F	22.00	
8	0 + 700	0 + 800	C	0.20	B	B	C	1.50	1.50	NONE	-	UWOC	0.50x0.61	R/C	R/C	F	16.00	
9	0 + 800	0 + 900	C	0.20	F	F	C	1.50	1.50	NONE	-	NONE	-	R/C	R/C	F	14.00	
10	0 + 900	1 + 0	C	0.20	B	B	C	1.50	1.50	NONE	-	NONE	-	R/C	W	F	20.00	
11	1 + 0	1 + 100	C	0.20	F	B	C	2.95	1.50	UWC	0.90x0.90	UWC	1.10x1.00	R/C	W	F	20.00	
12	1 + 100	1 + 200	C	0.20	F	B	C	3.05	1.50	UWC	0.90x0.91	UWC	1.00x0.80	R/C	I	F	16.90	
13	1 + 200	1 + 300	C	0.20	F	B	C	3.05	1.40	UWC	1.10x1.00	UWC	1.00x0.81	R/C	I	F	15.00	
14	1 + 300	1 + 400	C	0.20	F	B	C	3.05	1.50	UWC	1.10x1.00	NONE	-	R/C	R/C	F	16.10	
15	1 + 400	1 + 500	C	0.20	F	F	C	1.1	-	UWC	1.10x1.00	NONE	-	R/C	R/C	F	8.40	
16	1 + 500	1 + 600	C	0.20	F	F	C	1.00	-	NONE	-	NONE	-	R/C	R/C	F	8.00	
17	1 + 600	1 + 700	C	0.20	F	F	C	-	-	UWC	0.80x0.70	UWC	0.70x0.60	R/C	R/C	F	8.00	BRIDGE
18	1 + 700	1 + 800	C	0.20	B	B	C	1.50	1.50	NONE	-	UWC	0.70x0.60	R/C	R/C	F	8.80	
19	1 + 800	1 + 900	C	0.20	B	B	C	1.90	1.90	NONE	-	UWC	0.70x0.60	R/C	R/C	F	10.00	
20	1 + 900	2 + 0	C	0.20	B	B	C	1.10	1.00	NONE	-	NONE	-	R/C	R/C	F	9.10	
21	2 + 0	2 + 100	C	0.20	F	F	C	1.30	0.90	NONE	-	NONE	-	R/C	R/C	F	11.10	
22	2 + 100	2 + 200	C	0.20	B	B	C	-	-	NONE	-	NONE	-	R/C	R/C	F	9.50	
23	2 + 200	2 + 300	C	0.20	F	F	C	-	-	NONE	-	NONE	-	W	W	F	20.00	
24	2 + 300	2 + 400	C	0.20	F	F	C	1.50	1.50	NONE	-	NONE	-	R/C	R/C	F	8.00	
25	2 + 400	2 + 500	C	0.20	F	F	C	0.50	1.00	NONE	-	NONE	-	R/C	I	F	13.60	3 LANES
26	2 + 500	2 + 550	C	0.20	F	F	C	-	-	NONE	-	NONE	-	R/C	R/C	F	13.60	3 LANES
Total																		

\*1 **UWC** : U-Shaped Groove with Cover  
 \*2 When there is no building in the 10m or more on the each left and right side of the road, "20.0m" is stated.

**UWOC** : U-Shaped Groove without Cover

**GD** : Gutter Type Ditch

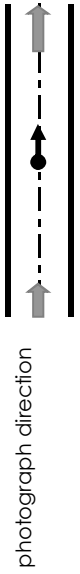
ROAD FIELD SURVEY SHEET-2  
Photographs

Sheet No. of the day	( / )
Inspection Date :	2018.03.05
Inspected by :	
Checked by :	

ROAD NAME : Marcos Blvd (Matampay-Mapardi Rd)	Road NO./ID	<b>R19</b>
PROVINCE NAME : Lanao del Sur	MUNICIPALITY :	Marami City
District Engineering Office : 1st District LDS	<input type="checkbox"/> National Road	<input type="checkbox"/> Provincial Road

Road Link No. \_\_\_\_\_ Distance 0+000 km ~ 2+550 km

Photos		
SECTION	Section (0+000 )	Section ( 0+100 )





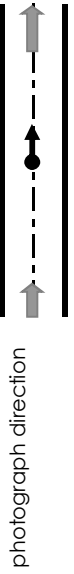
ROAD FIELD SURVEY SHEET-2  
Photographs

Sheet No. of the day	( / )
Inspection Date :	2018.03.05
Inspected by :	
Checked by :	

ROAD NAME : Marcos Blvd (Matampay-Mapandi Rd)	Road NO./ID	<b>R19</b>
PROVINCE NAME : Lanao del Sur	MUNICIPALITY :	Marawi City
District Engineering Office : 1st District LDS	<input type="checkbox"/> National Road	<input type="checkbox"/> Provincial Road

Road Link No. \_\_\_\_\_ Distance 0+000 km ~ 2+550 km

Photos			Section ( 0 +300 - )
SECTION	Section (0+200 )		





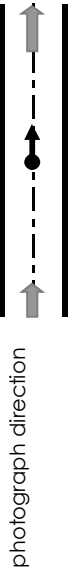
ROAD FIELD SURVEY SHEET-2  
Photographs

ROAD NAME : Marcos Blvd (Matampay-Maparandi Rd) Road NO./ID **R19**  
 PROVINCE NAME : Lanao del Sur MUNICIPALITY : Marawi City  
 District Engineering Office : 1st District LDS  National Road  Provincial Road

Sheet No. of the day ( / )  
 Inspection Date : 2018.03.05  
 Inspected by :  
 Checked by :

Road Link No. \_\_\_\_\_ Distance 0+000 km ~ 2+550 km

Photos		
SECTION	Section (0+400 )	Section ( 0 +500 - )



ROAD FIELD SURVEY SHEET-2  
Photographs

Sheet No. of the day	( / )
Inspection Date :	2018.03.05
Inspected by :	
Checked by :	

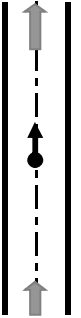
ROAD NAME : Marcos Blvd (Matampay-Mapandi Rd)	Road NO./ID	<b>R19</b>
PROVINCE NAME : Lanao del Sur	MUNICIPALITY : Marawi City	
District Engineering Office : 1st District LDS	<input type="checkbox"/> National Road	<input type="checkbox"/> Provincial Road

Road Link No. \_\_\_\_\_ Distance 0+000 km ~ 2+550 km

<p>Photos</p> 	
<p>SECTION</p>	<p>Section ( 0 +700 - )</p>

Section (0+600 )

photograph direction





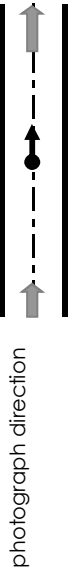
ROAD FIELD SURVEY SHEET-2  
Photographs

Sheet No. of the day	( / )
Inspection Date :	2018.03.05
Inspected by :	
Checked by :	

ROAD NAME : Marcos Blvd (Matampay-Mapandi Rd)	Road NO./ID	<b>R19</b>
PROVINCE NAME : Lanao del Sur	MUNICIPALITY :	Marawi City
District Engineering Office : 1st District LDS	<input type="checkbox"/> National Road	<input type="checkbox"/> Provincial Road

Road Link No. \_\_\_\_\_ Distance 0+000 km ~ 2+550 km

Photos			Section ( 0 +900 - )
SECTION	Section (0+800 )		





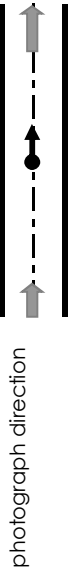
ROAD FIELD SURVEY SHEET-2  
Photographs

Sheet No. of the day	( / )
Inspection Date :	2018.03.05/09
Inspected by :	
Checked by :	

ROAD NAME : Marcos Blvd (Matampay-Maparadi Rd)	Road NO./ID	<b>R19</b>
PROVINCE NAME : Lanao del Sur	MUNICIPALITY :	Marawi City
District Engineering Office : 1st District LDS	<input type="checkbox"/> National Road	<input type="checkbox"/> Provincial Road

Road Link No. \_\_\_\_\_ Distance 0+000 km ~ 2+550 km

Photos		
SECTION	Section (1+000)	Section ( 1+100 )





ROAD FIELD SURVEY SHEET-2  
Photographs

Sheet No. of the day	( / )
Inspection Date :	2018.03.05
Inspected by :	
Checked by :	

ROAD NAME : Marcos Blvd (Matampay-Maparandi Rd)	Road NO./ID	<b>R19</b>
PROVINCE NAME : Lanao del Sur	MUNICIPALITY :	Marawi City
District Engineering Office : 1st District LDS	<input type="checkbox"/> National Road	<input type="checkbox"/> Provincial Road

Road Link No. \_\_\_\_\_ Distance 0+000 km ~ 2+550 km



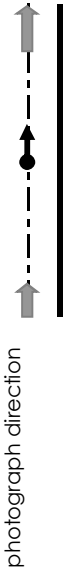
Section ( 1 +300 - )



Section (1+200 )

Photos

SECTION



ROAD FIELD SURVEY SHEET-2  
Photographs

Sheet No. of the day	( / )
Inspection Date :	2018.03.05
Inspected by :	
Checked by :	

ROAD NAME : Marcos Blvd (Matampay-Mapandi Rd)	Road NO./ID	<b>R19</b>
PROVINCE NAME : Lanao del Sur	MUNICIPALITY :	Marawi City
District Engineering Office : 1st District LDS	<input type="checkbox"/> National Road	<input type="checkbox"/> Provincial Road

Road Link No. \_\_\_\_\_ Distance 0+000 km ~ 2+550 km

Photos		
SECTION	Section (1+400)	Section ( 1 +500 - )





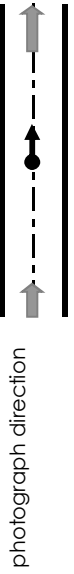
ROAD FIELD SURVEY SHEET-2  
Photographs

Sheet No. of the day	( / )
Inspection Date :	2018.03.09
Inspected by :	
Checked by :	

ROAD NAME : Marcos Blvd (Matampay-Mapardi Rd)	Road NO./ID	<b>R19</b>
PROVINCE NAME : Lanao del Sur	MUNICIPALITY : Marawi City	
District Engineering Office : 1st District LDS	<input type="checkbox"/> National Road	<input type="checkbox"/> Provincial Road

Road Link No. \_\_\_\_\_ Distance 0+000 km ~ 2+550 km

Photos		
SECTION	Section (1+600 )	Section ( 1 +700 - )





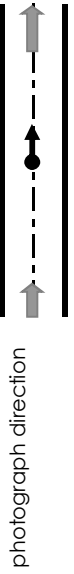
ROAD FIELD SURVEY SHEET-2  
Photographs

Sheet No. of the day	( / )
Inspection Date :	2018.03.09
Inspected by :	
Checked by :	

ROAD NAME : Marcos Blvd (Matampay-Maparadi Rd)	Road NO./ID	<b>R19</b>
PROVINCE NAME : Lanao del Sur	MUNICIPALITY :	Marawi City
District Engineering Office : 1st District LDS	<input type="checkbox"/> National Road	<input type="checkbox"/> Provincial Road

Road Link No. \_\_\_\_\_ Distance 0+000 km ~ 2+550 km

Photos		
SECTION	Section (1+800 )	Section ( 1 +900 - )





ROAD FIELD SURVEY SHEET-2  
Photographs

Sheet No. of the day	( / )
Inspection Date :	2018.03.09
Inspected by :	
Checked by :	

ROAD NAME : Marcos Blvd (Matampay-Maparadi Rd)	Road NO./ID	<b>R19</b>
PROVINCE NAME : Lanao del Sur	MUNICIPALITY :	Marami City
District Engineering Office : 1st District LDS	<input type="checkbox"/> National Road	<input type="checkbox"/> Provincial Road

Road Link No. \_\_\_\_\_ Distance 0+000 km ~ 2+550 km

Photos		
SECTION	Section (0+000 )	Section ( 0 +100 - )



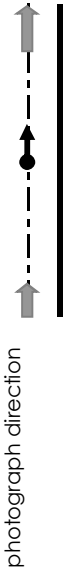
ROAD FIELD SURVEY SHEET-2  
Photographs

ROAD NAME : Marcos Blvd (Matampay-Maparandi Rd)	Road NO./ID	<b>R19</b>
PROVINCE NAME : Lanao del Sur	MUNICIPALITY : Marawi City	
District Engineering Office : 1st District LDS	<input type="checkbox"/> National Road	<input type="checkbox"/> Provincial Road

Road Link No. \_\_\_\_\_ Distance 0+000 km ~ 2+550 km

Sheet No. of the day	( / )
Inspection Date :	2018.03.09
Inspected by :	
Checked by :	

Photos		
SECTION	Section (0+200 )	Section ( 0 +300 - )



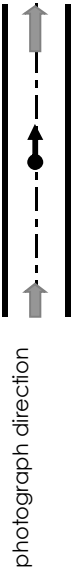
ROAD FIELD SURVEY SHEET-2  
Photographs

Sheet No. of the day	( / )
Inspection Date :	2018.03.09
Inspected by :	
Checked by :	

ROAD NAME : Marcos Blvd (Matampay-Maparadi Rd)	Road NO./ID	<b>R19</b>
PROVINCE NAME : Lanao del Sur	MUNICIPALITY :	Marawi City
District Engineering Office : 1st District LDS	<input type="checkbox"/> National Road	<input type="checkbox"/> Provincial Road

Road Link No. \_\_\_\_\_ Distance 0+000 km ~ 2+550 km

Photos		
SECTION	Section (0+400 )	Section ( 0 +500 - )




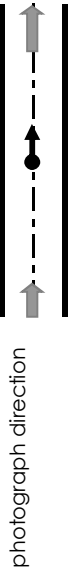
ROAD FIELD SURVEY SHEET-2  
Photographs

Sheet No. of the day	( / )
Inspection Date :	2018.03.09
Inspected by :	
Checked by :	

ROAD NAME : Marcos Blvd (Matampay-Maparandi Rd)	Road NO./ID	<b>R19</b>
PROVINCE NAME : Lanao del Sur	MUNICIPALITY : Marawi City	
District Engineering Office : 1st District LDS	<input type="checkbox"/> National Road	<input type="checkbox"/> Provincial Road

Road Link No. \_\_\_\_\_ Distance 0+000 km ~ 2+550 km

Photos		
SECTION	Section (2+550 )	









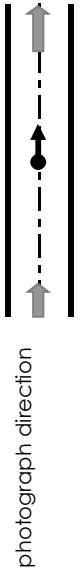
ROAD FIELD SURVEY SHEET-2  
Photographs

Sheet No. of the day	( / )
Inspection Date :	2018.03.01
Inspected by :	
Checked by :	

ROAD NAME : Rapasan-Bayab Road	Road NO./ID	<b>R20</b>
PROVINCE NAME : Lanao del Sur	MUNICIPALITY : Marawi City	
District Engineering Office : 1st District LDS	<input type="checkbox"/> National Road	<input type="checkbox"/> Provincial Road

Road Link No. \_\_\_\_\_ Distance 0+000 km ~ 1+241 km

Photos		
SECTION	Section (0+000 )	Section ( 0+100 )



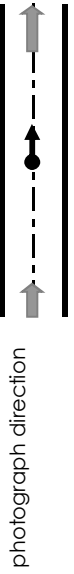
ROAD FIELD SURVEY SHEET-2  
Photographs

Sheet No. of the day	( / )
Inspection Date :	2018.03.01
Inspected by :	
Checked by :	

ROAD NAME : Lumindang-Amai Pakpak Ave	Road NO./ID	<b>R20</b>
PROVINCE NAME : Lanao del Sur	MUNICIPALITY : Marawi City	
District Engineering Office : 1st District LDS	<input type="checkbox"/> National Road	<input type="checkbox"/> Provincial Road

Road Link No. \_\_\_\_\_ Distance 0+000 km ~ 1+241 km

Photos		
SECTION	Section (0+200 )	Section ( 0 +300 - )



ROAD FIELD SURVEY SHEET-2  
Photographs

Sheet No. of the day	( / )
Inspection Date :	2018.03.01
Inspected by :	
Checked by :	

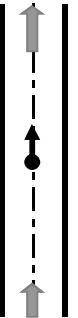
ROAD NAME : Lumindang-Amaj Pakpak Ave	Road NO./ID	<b>R20</b>
PROVINCE NAME : Lanao del Sur	MUNICIPALITY : Marawi City	
District Engineering Office : 1st District LDS	<input type="checkbox"/> National Road	<input type="checkbox"/> Provincial Road

Road Link No. \_\_\_\_\_ Distance 0+000 km ~ 1+241 km

	
	
<p>Photos</p>	
<p>SECTION</p>	<p>Section ( 0 +500 - )</p>

Section (0+400 )

photograph direction



ROAD FIELD SURVEY SHEET-2  
Photographs

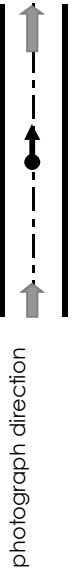
ROAD NAME : Rapasan-Bayaba Road	Road NO./ID <b>R20</b>
PROVINCE NAME : Lanao del Sur	MUNICIPALITY : Marawi City
District Engineering Office : 1st District LDS	<input type="checkbox"/> National Road <input type="checkbox"/> Provincial Road

Road Link No. \_\_\_\_\_ Distance 0+000 km ~ 1+241 km

Sheet No. of the day ( / )
Inspection Date : 2018.03.01
Inspected by :
Checked by :

	
	
Photos	
SECTION	Section ( 0 +700 - )

Section (0+600 )







ROAD FIELD SURVEY SHEET-2  
Photographs

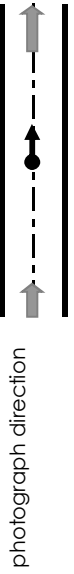
Sheet No. of the day	( / )
Inspection Date :	2018.03.01
Inspected by :	
Checked by :	

ROAD NAME : Lumindang-Amaj Pakpak Ave	Road NO./ID	<b>R20</b>
PROVINCE NAME : Lanao del Sur	MUNICIPALITY : Marawi City	
District Engineering Office : 1st District LDS	<input type="checkbox"/> National Road	<input type="checkbox"/> Provincial Road

Road Link No. \_\_\_\_\_ Distance 0+000 km ~ 1+241 km

	
	
SECTION	Section ( 0 +900 - )

Photos



ROAD FIELD SURVEY SHEET-2  
Photographs

Sheet No. of the day	( / )
Inspection Date :	2018.03.01
Inspected by :	
Checked by :	

ROAD NAME : Lumindang-Amaj Pakpak Ave	Road NO./ID	<b>R20</b>
PROVINCE NAME : Lanao del Sur	MUNICIPALITY : Marawi City	
District Engineering Office : 1st District LDS	<input type="checkbox"/> National Road	<input type="checkbox"/> Provincial Road

Road Link No. \_\_\_\_\_ Distance 0+000 km ~ 1+241 km

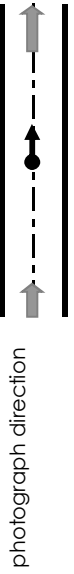
		
		

Photos

SECTION

Section (1+000)

Section ( 1+100 )




ROAD FIELD SURVEY SHEET-2  
Photographs

Sheet No. of the day	( / )
Inspection Date :	2018.03.01
Inspected by :	
Checked by :	

ROAD NAME : Lumindang-Amaj Pakpak Ave	Road NO./ID	<b>R20</b>
PROVINCE NAME : Lanao del Sur	MUNICIPALITY : Marawi City	
District Engineering Office : 1st District LDS	<input type="checkbox"/> National Road	<input type="checkbox"/> Provincial Road

Road Link No. \_\_\_\_\_ Distance 0+000 km ~ 1+241 km

Photos		End of R20
SECTION	Section (1+241 )	





**SUMMARY OF ROAD INVENTORY AND CONDITION SURVEY**

**ROAD CONDITION SURVEY SHEET**

Sheet Number : 1  
 ROAD NAME : Lumindong-Amal Pakpak Ave Rd  
 PROVINCE NAME : Lanao del Sur  
 District Engineering Office :  
 Total Length : 0.777 km  
 Road NO./ID : R21  
 MUNICIPALITY : Marawi City  
 Admin. Road Class :  
 Inspection Date : 2018.03.01

Sub Section No.	Station Beginning (kp)	Station Ending (kp)	Carriageway Pavement				Shoulder		Side Ditch				Land Use		Cross Section Type	ROW Bldg to Bldg (*2) (m)	Remarks
			Type	Width (m)	Thickness (m)	Condition	Type	Width (m)	L	R	W x H (m)	UWC, UWOC, GD, NONE (*1)	W x H (m)	UWC, UWOC, GD, NONE (*1)			
			C, C/O, A, G, E	(m)	(m)	L R	C, A, G, E	(m)	(m)	(m)	(m)	(m)	(m)	(m)	(m)	(m)	(m)
1	0 + 0	0 + 100	C	5.35		B	-	-	-	-	UWOC	0.60x0.30	R/C	R/C	F	12.30	
2	0 + 100	0 + 200	C	5.01		F	-	-	-	-	UWOC	0.60x0.30	R/C	R/C	F	10.80	
3	0 + 200	0 + 300	C	4.99		F	-	-	-	-	NONE	-	R/C	R/C	F	12.60	
4	0 + 300	0 + 400	C	4.90		F	-	-	-	-	UWOC	0.60x0.35	R/C	R/C	F	13.40	
5	0 + 400	0 + 500	C	4.20		F	E	-	0.3	-	UWOC	0.80x0.45	R/C	R/C	F	7.60	
6	0 + 500	0 + 600	C	4.00		F	-	-	-	-	NONE	-	R/C	R/C	F	8.20	
7	0 + 600	0 + 700	C	4.00		F	-	-	-	-	NONE	-	R/C	R/C	F	7.70	1-Lane
8	0 + 700	0 + 777	C	4.03		F	-	-	-	-	NONE	-	A	A	F	20.00	1-Lane
No existing Road after Sta 0+777																	
Total																	

\*1 **UWC** : U-Shaped Groove with Cover

\*2 **GD** : Gutter Type Ditch

**UWOC** : U-Shaped Groove without Cover



When there is no building in the 10m or more on the each left and right side of the road, "20.0m" is stated.

ROAD FIELD SURVEY SHEET-2  
Photographs

Sheet No. of the day	( / )
Inspection Date :	2018.03.01
Inspected by :	
Checked by :	

ROAD NAME : Lumindang-Amai Pakpak Ave	Road NO./ID	<b>R21</b>
PROVINCE NAME : Lanao del Sur	MUNICIPALITY : Marawi City	
District Engineering Office : 1st District LDS	<input type="checkbox"/> National Road	<input type="checkbox"/> Provincial Road

Road Link No. \_\_\_\_\_ Distance 0+000 km ~ 0+777 km

Photos		
SECTION	Section (0+000 )	Section ( 0+100 )





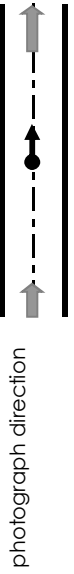
ROAD FIELD SURVEY SHEET-2  
Photographs

Sheet No. of the day	( / )
Inspection Date :	2018.03.01
Inspected by :	
Checked by :	

ROAD NAME : Lumindang-Amaj Pakpak Ave	Road NO./ID	<b>R21</b>
PROVINCE NAME : Lanao del Sur	MUNICIPALITY : Marawi City	
District Engineering Office : 1st District LDS	<input type="checkbox"/> National Road	<input type="checkbox"/> Provincial Road

Road Link No. \_\_\_\_\_ Distance 0+000 km ~ 0+777 km

Photos		
SECTION	Section (0+200 )	Section ( 0 +300 - )





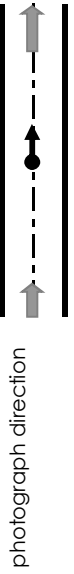
ROAD FIELD SURVEY SHEET-2  
Photographs

Sheet No. of the day	( / )
Inspection Date :	2018.03.01
Inspected by :	
Checked by :	

ROAD NAME : Lumindang-Amaj Pakpak Ave	Road NO./ID	<b>R21</b>
PROVINCE NAME : Lanao del Sur	MUNICIPALITY :	Marawi City
District Engineering Office : 1st District LDS	<input type="checkbox"/> National Road	<input type="checkbox"/> Provincial Road

Road Link No. \_\_\_\_\_ Distance 0+000 km ~ 0+777 km

Photos		
SECTION	Section (0+400 )	Section ( 0 +500 - )



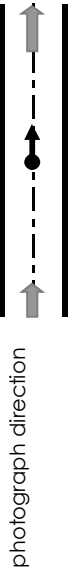
ROAD FIELD SURVEY SHEET-2  
Photographs

Sheet No. of the day	( / )
Inspection Date :	2018.03.01
Inspected by :	
Checked by :	

ROAD NAME : Lumindang-Amaj Pakpak Ave	Road NO./ID	<b>R21</b>
PROVINCE NAME : Lanao del Sur	MUNICIPALITY : Marawi City	
District Engineering Office : 1st District LDS	<input type="checkbox"/> National Road	<input type="checkbox"/> Provincial Road

Road Link No. \_\_\_\_\_ Distance 0+000 km ~ 0+777 km

			Section ( 0 +700 - )
Photos			Section (0+600 )
SECTION			




ROAD FIELD SURVEY SHEET-2  
Photographs

Sheet No. of the day	( / )
Inspection Date :	2018.03.01
Inspected by :	
Checked by :	

ROAD NAME : Lumindang-Amaj Pakpak Ave	Road NO./ID	<b>R21</b>
PROVINCE NAME : Lanao del Sur	MUNICIPALITY : Marawi City	
District Engineering Office : 1st District LDS	<input type="checkbox"/> National Road	<input type="checkbox"/> Provincial Road

Road Link No. \_\_\_\_\_ Distance 0+000 km ~ 0+777 km

Photos		End of existing road
SECTION	Section (0+777 )	Section ( 0 +900 - )



**SUMMARY OF ROAD INVENTORY AND CONDITION SURVEY**

**ROAD CONDITION SURVEY SHEET**

Sheet Number : 1  
 ROAD NAME : Campo Ranao Rd  
 PROVINCE NAME : Lango del Sur  
 District Engineering Office :  
 Total Length : 0.950 km  
 Road NO./ID : R22  
 MUNICIPALITY : Marawi City  
 Admin. Road Class :  
 Inspection Date : 2018.02.20

Sub Section No.	Station Beginning (kp)	Station Ending (kp)	Carriageway Pavement			Shoulder		Side Ditch			Land Use		Cross Section Type	ROW Bldg to Bldg (*2)	Remarks
			Type	Width (m)	Thickness (m)	Condition	Type	Width (m)	L	W x H (m)	UWC, UWOC, GD, NONE (*)	R			
													C, C/O, A, G, E	L	R
1	0 + 0	0 + 100	C	6.78	0.20	F	-	-	None	-	-	I	I	20.00	Military Camp
2	0 + 100	0 + 200	C	6.67	0.20	F	-	-	UWOC	0.2 x 0.2	-	I	I	20.00	Military Camp
3	0 + 200	0 + 300	C	6.71	0.20	B	-	-	UWOC	0.5 x 0.2	-	I	I	20.00	Military Camp
4	0 + 300	0 + 400	C	6.80	0.20	B	C	0.80	UWOC	0.5 x 0.2	-	I	I	20.00	Military Camp
5	0 + 400	0 + 500	C	6.80	0.20	F	C&G	1.50	UWOC	0.3 x 0.15	-	I	I	20.00	Military Camp
6	0 + 500	0 + 600	C	6.76	0.20	F	C	1.50	UWOC	0.3 x 0.15	-	I	I	20.00	Military Camp
7	0 + 600	0 + 700	C	6.78	0.20	F	C	1.05	None	-	-	I	I	20.00	Military Camp
8	0 + 700	0 + 800	C	6.72	0.20	F	C	1.40	None	-	-	R/C	R/C	11.57	
9	0 + 800	0 + 900	C	6.70	0.20	F	C	1.50	UWOC	0.5 x 0.4	-	R/C	R/C	12.31	
10	0 + 900	0 + 950	C	6.70	0.20	F	C	1.50	UWOC	0.5 x 0.4	-	R/C	R/C	11.20	
<b>Total</b>															

\*1 **UWC** : U-Shaped Groove with Cover

**UWOC** : U-Shaped Groove without Cover

**GD** : Gutter Type Ditch

\*2 When there is no building in the 10m or more on the each left and right side of the road, "20.0m" is stated.

ROAD FIELD SURVEY SHEET-2  
Photographs

Sheet No. of the day	( / )
Inspection Date :	2018.02.20
Inspected by :	
Checked by :	

ROAD NAME : Campo Ranao Rd	Road NO./ID R22
PROVINCE NAME : Lanao del Sur	MUNICIPALITY : Marawi City
District Engineering Office :	<input type="checkbox"/> National Road <input type="checkbox"/> Provincial Road

Road Link No. \_\_\_\_\_ Distance 0+000 km ~ 0+950 km

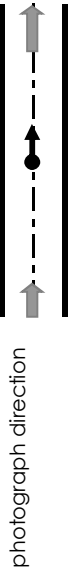


Photos

SECTION

Section (0+000 )

Section ( 0+100 )





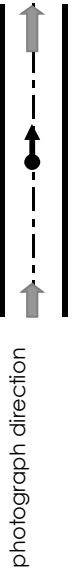
ROAD FIELD SURVEY SHEET-2  
Photographs

ROAD NAME : Campo Ranao Rd	Road NO./ID R22
PROVINCE NAME : Lanao del Sur	MUNICIPALITY : Marawi City
District Engineering Office :	<input type="checkbox"/> National Road <input type="checkbox"/> Provincial Road

Road Link No. \_\_\_\_\_ Distance 0+000 km ~ 0+950 km

Sheet No. of the day ( / )
Inspection Date : 2018.02.20
Inspected by :
Checked by :

Photos		
SECTION	Section (0+200 )	Section ( 0 +300 - )



ROAD FIELD SURVEY SHEET-2  
Photographs

Sheet No. of the day	( / )
Inspection Date :	2018.02.20
Inspected by :	
Checked by :	

ROAD NAME : Campo Ranao Rd	Road NO./ID R22
PROVINCE NAME : Lanao del Sur	MUNICIPALITY : Marawi City
District Engineering Office :	<input type="checkbox"/> National Road <input type="checkbox"/> Provincial Road

Road Link No. \_\_\_\_\_ Distance 0+000 km ~ 0+950 km

Photos		
SECTION	Section (0+400 )	Section ( 0 +500 - )



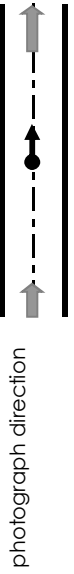
ROAD FIELD SURVEY SHEET-2  
Photographs

Sheet No. of the day	( / )
Inspection Date :	2018.02.20
Inspected by :	
Checked by :	

ROAD NAME : Campo Ranao Rd	Road NO./ID R22
PROVINCE NAME : Lanao del Sur	MUNICIPALITY : Marawi City
District Engineering Office :	<input type="checkbox"/> National Road <input type="checkbox"/> Provincial Road

Road Link No. \_\_\_\_\_ Distance 0+000 km ~ 0+950 km

Photos		
SECTION	Section (0+600 )	Section ( 0 +700 - )



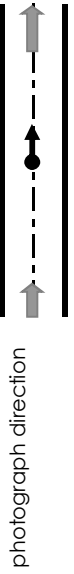
ROAD FIELD SURVEY SHEET-2  
Photographs

Sheet No. of the day	( / )
Inspection Date :	2018.02.20
Inspected by :	
Checked by :	

ROAD NAME : Campo Ranao Rd	Road NO./ID	R22
PROVINCE NAME : Lanao del Sur	MUNICIPALITY :	Marawi City
District Engineering Office :	<input type="checkbox"/> National Road	<input type="checkbox"/> Provincial Road

Road Link No. \_\_\_\_\_ Distance 0+000 km ~ 0+950 km

Photos		
SECTION	Section (0+800 )	Section ( 0 +900 - )




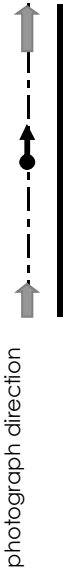
ROAD FIELD SURVEY SHEET-2  
Photographs

Sheet No. of the day	( / )
Inspection Date :	2018.02.20
Inspected by :	
Checked by :	

ROAD NAME : Campo Ranao Rd	Road NO./ID R22
PROVINCE NAME : Lanao del Sur	MUNICIPALITY : Marawi City
District Engineering Office :	<input type="checkbox"/> National Road <input type="checkbox"/> Provincial Road

Road Link No. \_\_\_\_\_ Distance 0+000 km ~ 0+950 km

Photos		
SECTION	Section (0+950 )	



**SUMMARY OF ROAD INVENTORY AND CONDITION SURVEY**

**ROAD CONDITION SURVEY SHEET**

Sheet Number : 1  
 ROAD NAME : \_\_\_\_\_  
 PROVINCE NAME : Lanco del Sur  
 District Engineering Office : \_\_\_\_\_  
 Total Length : 0.844 km  
 Road NO./ID : R24  
 MUNICIPALITY : Marawi City  
 Admin. Road Class : \_\_\_\_\_  
 Inspection Date : 2018.03.09

Sub Section No.	Station Beginning (kp)	Station Ending (kp)	Carriageway Pavement				Shoulder		Side Ditch				Land Use		Cross Section Type	ROW Bldg to Bldg (*2) (m)	Remarks
			Type	Width (m)	Thickness (m)	Condition	Type	Width (m)	L	W x H (m)	UWC, UWOC, GD, NONE (*)	R	W x H (m)	A.F.W./R/C			
			C,C/O, A,G,E	(m)	(m)	G,F,B,YB	C,A,G,E	L R	(m)	(m)	(m)	(m)	(m)	L R	R	E	
1	0 + 0	0 + 100	C	4.00		F	F	C	1.4	1.5	UWOC 0.40x0.30	UWOC 0.60x0.40	R/C	R/C	F	10.19	
2	0 + 100	0 + 200	C	4.10		B	B	-	-	-	UWOC 0.60x0.40	NONE	R/C	R/C	F	5.95	
3	0 + 200	0 + 300	C	4.10		F	F	C	2.10	1.90	NONE	NONE	R/C	R/C	F	12.00	
4	0 + 300	0 + 400	C	4.20		F	F	C	3.00	2.00	NONE	NONE	R/C	R/C	F	9.20	
5	0 + 400	0 + 500	C	5.00		F	F	-	-	-	NONE	NONE	R/C	R/C	F	14.00	
6	0 + 500	0 + 600	C	5.20		F	F	-	-	-	NONE	NONE	R/C	R/C	F	14.80	
7	0 + 600	0 + 700	C	5.00		F	F	-	-	-	NONE	NONE	W	R/C	F	20.00	
8	0 + 700	0 + 800	C	5.00		B	B	C	1.00	1.50	UWOC 1.00x1.00	UWOC 1.00x1.00	W	GYM	F	20.00	
9	0 + 800	0 + 844	C	6.50		B	B	C	1.10	1.00	UWOC 1.00x1.00	NONE	R/C	W	F	20.00	
Total		844															

\*1 **UWC** : U-Shaped Groove with Cover  
 \*2 When there is no building in the 10m or more on the each left and right side of the road, "20.0m" is stated.

**UWOC** : U-Shaped Groove without Cover  
**GD** : Gutter Type Ditch

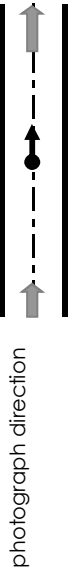
ROAD FIELD SURVEY SHEET-2  
Photographs

Sheet No. of the day	( / )
Inspection Date :	2018.03.09
Inspected by :	
Checked by :	

ROAD NAME : Disomangcop Road	Road NO./ID	R24
PROVINCE NAME : Lanao del Sur	MUNICIPALITY	Marawi City
District Engineering Office : 1st District LDS	<input type="checkbox"/> National Road	<input type="checkbox"/> Provincial Road

Road Link No. \_\_\_\_\_ Distance 0+000 km ~ 0+844 km

Photos		
SECTION	Section (0+000 )	Section ( 0+100 )




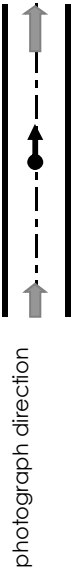
ROAD FIELD SURVEY SHEET-2  
Photographs

Sheet No. of the day	( / )
Inspection Date :	2018.03.09
Inspected by :	
Checked by :	

ROAD NAME :	Road NO./ID	R24
PROVINCE NAME :	MUNICIPALITY Marawi City	
District Engineering Office :	<input type="checkbox"/> National Road	<input type="checkbox"/> Provincial Road

Road Link No. \_\_\_\_\_ Distance 0+000 km ~ 0+844 km

Photos			Section ( 0 +300 - )
SECTION	Section (0+200 )		







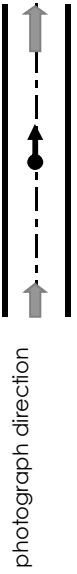
ROAD FIELD SURVEY SHEET-2  
Photographs

Sheet No. of the day	( / )
Inspection Date :	2018.03.09
Inspected by :	
Checked by :	

ROAD NAME :	Road NO./ID	R24
PROVINCE NAME :	MUNICIPALITY Marawi City	
District Engineering Office :	<input type="checkbox"/> National Road	<input type="checkbox"/> Provincial Road
	<input type="checkbox"/> 1st District LDS	

Road Link No. \_\_\_\_\_ Distance 0+000 km ~ 0+844 km

Photos		
SECTION	Section (0+400)	Section ( 0 +500 - )



ROAD FIELD SURVEY SHEET-2  
Photographs

Sheet No. of the day	( / )
Inspection Date :	2018.03.09
Inspected by :	
Checked by :	

ROAD NAME :	Road NO./ID	R24
PROVINCE NAME : Lanao del Sur	MUNICIPALITY	Marawi City
District Engineering Office : 1st District LDS	<input type="checkbox"/> National Road	<input type="checkbox"/> Provincial Road

Road Link No. \_\_\_\_\_ Distance 0+000 km ~ 0+844 km

Photos		
SECTION	Section (0+600)	Section ( 0 +700 - )




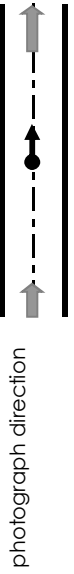
ROAD FIELD SURVEY SHEET-2  
Photographs

Sheet No. of the day	( / )
Inspection Date :	2018.03.09
Inspected by :	
Checked by :	

ROAD NAME :	Road NO./ID	R24
PROVINCE NAME : Lanao del Sur	MUNICIPALITY	Marawi City
District Engineering Office : 1st District LDS	<input type="checkbox"/> National Road	<input type="checkbox"/> Provincial Road

Road Link No. \_\_\_\_\_ Distance 0+000 km ~ 0+844 km

Photos		
SECTION	Section (0+800 )	Section ( 0 +900 - )



**SUMMARY OF ROAD INVENTORY AND CONDITION SURVEY**

**ROAD CONDITION SURVEY SHEET**

Sheet Number : 1  
 ROAD NAME : Rorogagus-Mipaga Saguiran Rd  
 PROVINCE NAME : Lanao del Sur  
 District Engineering Office :  
 Total Length : 1.620 km

Road NO./ID : R25  
 MUNICIPALITY : Marawi City/Saguiran  
 Admin. Road Class :  
 Inspection Date : 2018.02.23

Sub Section No.	Station Beginning (kp)	Station Ending (kp)	Carriageway Pavement		Shoulder		Side Ditch			Land Use		Cross Section Type	ROW Bldg to Bldg (#2)	Remarks				
			Type	Width (m)	Thickness (m)	Condition	Type	Width (m)	L	W x H (m)	UWC, UWOC, GD, NONE (*1)				R	W x H (m)	F.C.E./C/	E
1	0 + 0	0 + 100	C	4.05		F	E	-	1.30	None	-	None	R/C	R/C	F	5.35	Trail/Farm lot	
2	0 + 100	0 + 200	E	2.10		B	-	-	-	None	-	None	A	A	F	20.00	Trail/Farm lot	
3	0 + 200	0 + 300	E	2.10		B	-	-	-	None	-	None	A	A	F	20.00	Trail/Farm lot	
4	0 + 300	0 + 400	E	2.10		B	-	-	-	None	-	None	A	A	F	20.00	Trail/Farm lot	
5	0 + 400	0 + 500	E	2.10		B	-	-	-	None	-	None	A	A	F	20.00	Trail/Farm lot	
6	0 + 500	0 + 600	E	2.10		B	-	-	-	None	-	None	A	A	F	20.00	Trail/Farm lot	
7	0 + 600	0 + 700	E	2.10		B	-	-	-	None	-	None	A	A	F	20.00	Trail/Farm lot	
8	0 + 700	0 + 800	E	2.10		B	-	-	-	None	-	None	A	A	E	20.00	Trail/Farm lot	
9	0 + 800	0 + 900	E	2.10		B	-	-	-	None	-	None	A	A	F	20.00	Trail/Farm lot	
10	0 + 900	1 + 0	E/C	3.00		B	B	-	-	None	-	None	A	A	F	7.00	1-Lane	
11	1 + 0	1 + 100	C	4.00	0.15	F	F	-	-	None	-	None	R/C	R/C	F	10.87	1-Lane	
12	1 + 100	1 + 200	C	4.00	0.15	F	F	-	-	None	-	None	R/C	R/C	F	9.04	1-Lane	
13	1 + 200	1 + 300	C	4.00	0.15	F	F	-	-	None	-	None	A	A	F	15.20	1-Lane	
14	1 + 300	1 + 400	C	4.00	0.15	F	F	-	-	None	-	None	R/C	R/C	F	5.90	1-Lane	
15	1 + 400	1 + 500	C	4.03	0.15	F	F	-	-	None	-	None	R/C	R/C	F	10.03	1-Lane	
16	1 + 500	1 + 600	C	4.00	0.15	F	F	-	-	None	-	None	R/C	R/C	F	6.00	1-Lane	
17	1 + 600	1 + 620	C	4.04	0.15	F	F	-	-	None	-	None	R/C	R/C	F	7.54	1-Lane	
<b>Total</b>																		

\*1 **UWC** : U-Shaped Groove with Cover

\*2 When there is no building in the 10m or more on the each left and right side of the road, "20.0m" is stated.

**UWOC** : U-Shaped Groove without Cover



**GD** : Gutter Type Ditch

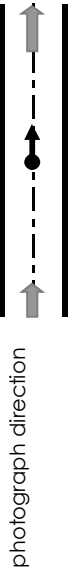
ROAD FIELD SURVEY SHEET-2  
Photographs

Sheet No. of the day	( / )
Inspection Date :	201.8.02.23
Inspected by :	
Checked by :	

ROAD NAME : Rorogagus-Mipaga Saguitarar	Road NO./ID	R25
PROVINCE NAME : Lanao del Sur	MUNICIPALITY : Marawi City/Saguitaran	
District Engineering Office :	<input type="checkbox"/> National Road	<input type="checkbox"/> Provincial Road

Road Link No. \_\_\_\_\_ Distance 0+000 km ~ 1+620 km

Photos		
SECTION	Section (1+000)	Section ( 1+100 )



ROAD FIELD SURVEY SHEET-2  
Photographs

Sheet No. of the day	( / )
Inspection Date :	201.8.02.23
Inspected by :	
Checked by :	

ROAD NAME : Rorogagus-Mipaga Saguiaran	Road NO./ID	R25
PROVINCE NAME : Lanao del Sur	MUNICIPALITY : Marawi City/Saguiaran	
District Engineering Office :	<input type="checkbox"/> National Road	<input type="checkbox"/> Provincial Road

Road Link No. \_\_\_\_\_ Distance 0+000 km ~ 1+620 km

<p>Photos</p> 	
SECTION	Section ( 1+200 )
SECTION	Section ( 1+300 - )



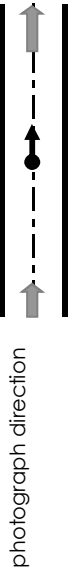
ROAD FIELD SURVEY SHEET-2  
Photographs

Sheet No. of the day	( / )
Inspection Date :	201.8.02.23
Inspected by :	
Checked by :	

ROAD NAME : Rorogagus-Mipaga Saguitaran	Road NO./ID	R25
PROVINCE NAME : Lanao del Sur	MUNICIPALITY : Marawi City/Saguitaran	
District Engineering Office :	<input type="checkbox"/> National Road	<input type="checkbox"/> Provincial Road

Road Link No. \_\_\_\_\_ Distance 0+000 km ~ 1+620 km

		
<p>Photos</p>		<p>Section ( 1+500 - )</p>
<p>SECTION</p>	<p>Section (1+400 )</p>	<p>Section ( 1+500 - )</p>



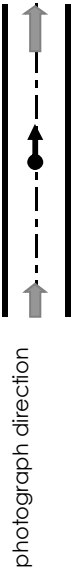
ROAD FIELD SURVEY SHEET-2  
Photographs

Sheet No. of the day	( / )
Inspection Date :	201.8.02.23
Inspected by :	
Checked by :	

ROAD NAME : Rorogagus-Mipaga Saguitaran	Road NO./ID	R25
PROVINCE NAME : Lanao del Sur	MUNICIPALITY : Marawi City/Saguitaran	
District Engineering Office :	<input type="checkbox"/> National Road	<input type="checkbox"/> Provincial Road

Road Link No. \_\_\_\_\_ Distance 0+000 km ~ 1+620 km

Photos		
SECTION	Section (1+600 )	Section ( 1 +620 - )





**SUMMARY OF ROAD INVENTORY AND CONDITION SURVEY**

**ROAD CONDITION SURVEY SHEET**

Sheet Number : 1  
 ROAD NAME : Rorogagus-Mipaga Marawi Rd  
 PROVINCE NAME : Lanao del Sur  
 District Engineering Office :  
 Total Length : 0.700 km

Road NO./ID : R26  
 MUNICIPALITY : Marawi City  
 Admin. Road Class :  
 Inspection Date : 2018.02.23

Sub Section No.	Station Beginning (kp)	Station Ending (kp)	Carriageway Pavement		Shoulder		Side Ditch				Land Use	Cross Section Type	ROW Bldg to Bldg (*2)	Remarks	
			Type	Thickness (m)	Width (m)	Type	Width (m)	L	R	W x H (m)					W x H (m)
			C,C/O, A,G,E	(m)	G,F,B,YB	C,A,G,E	(m)	L	R	UWC, UWOC, GD, NONE (*1)	UWC, UWOC, GD, NONE (*1)	A,F,W,R/C	F,C,E,C/ E	(m)	
1	0 + 0	0 + 100	C	4.00	0.15	B	-	-	-	-	R/C	R/C	F	5.40	1 lane
2	0 + 100	0 + 200	C	3.36	0.15	B	E	0.90	-	-	R/C	R/C	F	4.66	1 lane
3	0 + 200	0 + 300	C	4.00	0.15	B	-	-	-	-	R/C	R/C	F	13.70	1 lane
4	0 + 300	0 + 400	C	4.00	0.15	B	-	-	-	-	R/C	R/C	F	7.28	1 lane
5	0 + 400	0 + 500	C	4.00	0.15	F	-	-	-	-	R/C	R/C	F	7.60	1 lane
6	0 + 500	0 + 600	C	4.00	0.15	B	-	-	-	-	R/C	R/C	F	10.45	1 lane
7	0 + 600	0 + 700	C	4.15	0.15	B	-	-	-	-	R/C	R/C	F	6.19	1 lane
<b>Total</b>		<b>700</b>													

\*1 **UWC** : U-Shaped Groove with Cover

\*2 **UWC** : U-Shaped Groove without Cover

**UWOC** : U-Shaped Groove without Cover

**GD** : Gutter Type Ditch

**GD** : Gutter Type Ditch

When there is no building in the 10m or more on the each left and right side of the road, "20.0m" is stated.

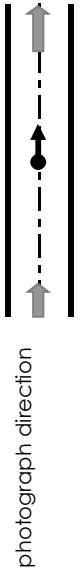
ROAD FIELD SURVEY SHEET-2  
Photographs

ROAD NAME : Rorogagus-Mipagaga Marawi Rd | Road NO./ID **R26**  
 PROVINCE NAME : Lanao del Sur | MUNICIPALITY : Marawi City  
 District Engineering Office :  National Road  Provincial Road

Sheet No. of the day ( / )  
 Inspection Date : 201.8.02.23  
 Inspected by :  
 Checked by :

Road Link No. \_\_\_\_\_ Distance 0+000 km ~ 0+700 km

<p>Photos</p> 		<p>Section ( 0+100 )</p>
<p>SECTION</p>	<p>Section (0+000 )</p>	<p>Section ( 0+100 )</p>



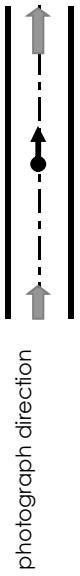
ROAD FIELD SURVEY SHEET-2  
Photographs

Sheet No. of the day	( / )
Inspection Date :	201.8.02.23
Inspected by :	
Checked by :	

ROAD NAME : Rorogagus-Mipaga Marawi R	Road NO./ID	<b>R26</b>
PROVINCE NAME : Lanao del Sur	MUNICIPALITY : Marawi City	
District Engineering Office :	<input type="checkbox"/> National Road	<input type="checkbox"/> Provincial Road

Road Link No. \_\_\_\_\_ Distance 0+000 km ~ 0+700 km

Photos		
SECTION	Section (0+200 )	Section ( 0 +300 - )



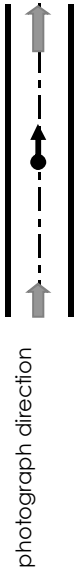
ROAD FIELD SURVEY SHEET-2  
Photographs

Sheet No. of the day	( / )
Inspection Date :	201.8.02.23
Inspected by :	
Checked by :	

ROAD NAME : Rorogagus-Mipagga Marawi Rd	Road NO./ID	<b>R26</b>
PROVINCE NAME : Lanao del Sur	MUNICIPALITY : Marawi City	
District Engineering Office :	<input type="checkbox"/> National Road	<input type="checkbox"/> Provincial Road

Road Link No. \_\_\_\_\_ Distance 0+000 km ~ 0+700 km

		
Photos		
SECTION	Section (0+400 )	Section ( 0 +500 - )





ROAD FIELD SURVEY SHEET-2  
Photographs

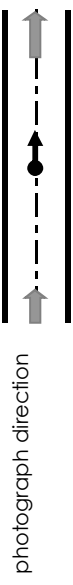
Sheet No. of the day	( / )
Inspection Date :	201.8.02.23
Inspected by :	
Checked by :	

ROAD NAME : Rorogagus-Mipagga Marawi R	Road NO./ID	<b>R26</b>
PROVINCE NAME : Lanao del Sur	MUNICIPALITY : Marawi City	
District Engineering Office :	<input type="checkbox"/> National Road	<input type="checkbox"/> Provincial Road

Road Link No. \_\_\_\_\_ Distance 0+000 km ~ 0+700 km

<p>Photos</p> 	
SECTION	Section ( 0 +700 - )

Section (0+600 )







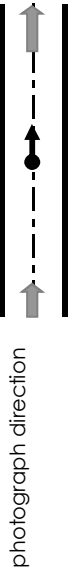
ROAD FIELD SURVEY SHEET-2  
Photographs

ROAD NAME : Idarus Road	Road NO./ID <b>R27</b>
PROVINCE NAME : Lanao del Sur	MUNICIPALITY : Marawi City
District Engineering Office : 1st District LDS	<input type="checkbox"/> National Road <input type="checkbox"/> Provincial Road

Road Link No. \_\_\_\_\_ Distance 0+000 km ~ 0+830 km

Sheet No. of the day ( / )
Inspection Date : 2018.03.03
Inspected by :
Checked by :

Photos		
SECTION	Section (0+000 )	Section ( 0+100 )







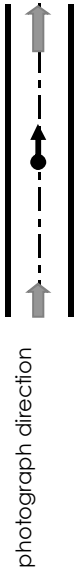
ROAD FIELD SURVEY SHEET-2  
Photographs

Sheet No. of the day	( / )
Inspection Date :	2018.03.03
Inspected by :	
Checked by :	

ROAD NAME : Idarus Road	Road NO./ID	<b>R27</b>
PROVINCE NAME : Lanao del Sur	MUNICIPALITY :	Marawi City
District Engineering Office : 1st District LDS	<input type="checkbox"/> National Road	<input type="checkbox"/> Provincial Road

Road Link No. \_\_\_\_\_ Distance 0+000 km ~ 0+830 km

	
	
<p>Photos</p>	
<p>SECTION</p>	<p>Section ( 0 +300 - )</p>







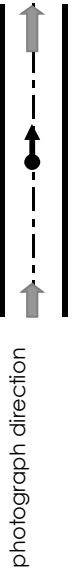
ROAD FIELD SURVEY SHEET-2  
Photographs

ROAD NAME : Idarus Road	Road NO./ID <b>R27</b>
PROVINCE NAME : Lanao del Sur	MUNICIPALITY : Marawi City
District Engineering Office : 1st District LDS	<input type="checkbox"/> National Road <input type="checkbox"/> Provincial Road

Road Link No. \_\_\_\_\_ Distance 0+000 km ~ 0+830 km

Sheet No. of the day ( / )
Inspection Date : 2018.03.03
Inspected by :
Checked by :

Photos		
SECTION	Section (0+400 )	Section ( 0 +500 - )





ROAD FIELD SURVEY SHEET-2  
Photographs

Sheet No. of the day	( / )
Inspection Date :	2018.03.03
Inspected by :	
Checked by :	

ROAD NAME : Idarus Road	Road NO./ID	<b>R27</b>
PROVINCE NAME : Lanao del Sur	MUNICIPALITY :	Marawi City
District Engineering Office : 1st District LDS	<input type="checkbox"/> National Road	<input type="checkbox"/> Provincial Road

Road Link No. \_\_\_\_\_ Distance 0+000 km ~ 0+830 km

Photos		
SECTION	Section (0+600 - )	Section ( 0 +700 - )




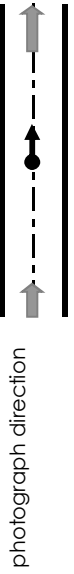
ROAD FIELD SURVEY SHEET-2  
Photographs

Sheet No. of the day	( / )
Inspection Date :	2018.03.03
Inspected by :	
Checked by :	

ROAD NAME : Idarus Road	Road NO./ID	<b>R27</b>
PROVINCE NAME : Lanao del Sur	MUNICIPALITY : Marawi City	
District Engineering Office : 1st District LDS	<input type="checkbox"/> National Road	<input type="checkbox"/> Provincial Road

Road Link No. \_\_\_\_\_ Distance 0+000 km ~ 0+830 km

Photos		R27 is 830 meters length. Survey Team were only allowed until 736 meters (Checkpoint)
SECTION	Section (after the checkpoint )	Section ( 0 +900 - )



**SUMMARY OF ROAD INVENTORY AND CONDITION SURVEY**

**ROAD CONDITION SURVEY SHEET**

Sheet Number : 1  
 ROAD NAME : Tampilong Road  
 PROVINCE NAME : Lanao del Sur  
 District/Engineering Office :  
 Total Length : 0.550 km  
 Road NO./ID : R28  
 MUNICIPALITY : Marawi City  
 Admin. Road Class :  
 Inspection Date : 2018.03.03

Sub Section No.	Station Beginning (kp)	Station Ending (kp)	Carriageway Pavement			Shoulder		Side Ditch			Land Use		Cross Section Type	ROW Bldg to Bldg (*2) (m)	Remarks				
			Type	Width (m)	Thickness (m)	Condition	Type	Width (m)	L	W x H (m)	UWC, UWOC, GD, NONE (*1)	R				W x H (m)	A,F,W,R/C	L	R
1	0 + 0	0 + 100	C	4.20		F	F	-	-	NONE	-	NONE	-	R/C	R/C	F	8.50	2-Lanes	
2	0 + 100	0 + 200	C	2.70		B	B	-	-	NONE	-	NONE	-	R/C	R/C	F	4.70	1-Lane	
3	0 + 200	0 + 300	C	2.00		B	B	-	-	NONE	-	NONE	-	R/C	R/C	F	4.00	1-Lane	
4	0 + 300	0 + 400	C	2.00		B	B	-	-	NONE	-	NONE	-	F	A	F	20.00	1-Lane	
5	0 + 400	0 + 500	E	1.40		B	B	-	-	NONE	-	NONE	-	F	A	F	20.00	Trail	
6	0 + 500	0 + 550	E	0.50		B	B	-	-	NONE	-	NONE	-	A	F	F	20.00	Trail	
<b>Total</b>																			

\*1 **UWC** : U-Shaped Groove with Cover

\*2 **GD** : U-Shaped Groove without Cover

**UWOC** : U-Shaped Groove without Cover

When there is no building in the 10m or more on the each left and right side of the road, "20.0m" is stated.



**GD** : Gutter Type Ditch

ROAD FIELD SURVEY SHEET-2  
Photographs

Sheet No. of the day	( / )
Inspection Date :	2018.03.03
Inspected by :	
Checked by :	

ROAD NAME : Tampilong Road	Road NO./ID	<b>R28</b>
PROVINCE NAME : Lanao del Sur	MUNICIPALITY : Marawi City	
District Engineering Office : 1st District LDS	<input type="checkbox"/> National Road	<input type="checkbox"/> Provincial Road

Road Link No. \_\_\_\_\_ Distance 0+000 km ~ 0+550 km

Photos		
SECTION	Section (0+000 )	Section ( 0+100 )



ROAD FIELD SURVEY SHEET-2  
Photographs

Sheet No. of the day	( / )
Inspection Date :	2018.03.03
Inspected by :	
Checked by :	

ROAD NAME : Tampilong Road	Road NO./ID	<b>R28</b>
PROVINCE NAME : Lanao del Sur	MUNICIPALITY :	Marawi City
District Engineering Office : 1st District LDS	<input type="checkbox"/> National Road	<input type="checkbox"/> Provincial Road

Road Link No. \_\_\_\_\_ Distance 0+000 km ~ 0+550 km



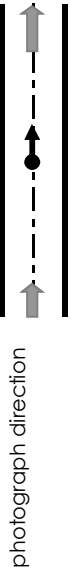
Photos



SECTION

Section (0+200 )

Section ( 0 +300 - )



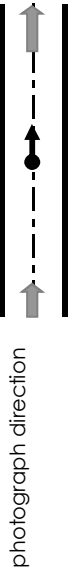
ROAD FIELD SURVEY SHEET-2  
Photographs

ROAD NAME : Tampilong Road	Road NO./ID <b>R28</b>
PROVINCE NAME : Lanao del Sur	MUNICIPALITY : Marawi City
District Engineering Office : 1st District LDS	<input type="checkbox"/> National Road <input type="checkbox"/> Provincial Road

Road Link No. \_\_\_\_\_ Distance 0+000 km ~ 0+550 km

Sheet No. of the day ( / )
Inspection Date : 2018.03.03
Inspected by :
Checked by :

Photos		
SECTION	Section (0+400 )	Section ( 0 +500 - )



ROAD FIELD SURVEY SHEET-2  
Photographs

Sheet No. of the day	( / )
Inspection Date :	2018.03.03
Inspected by :	
Checked by :	

ROAD NAME : Tampilong Road	Road NO./ID	<b>R28</b>
PROVINCE NAME : Lanao del Sur	MUNICIPALITY :	Marawi City
District Engineering Office : 1st District LDS	<input type="checkbox"/> National Road	<input type="checkbox"/> Provincial Road

Road Link No. \_\_\_\_\_ Distance 0+000 km ~ 0+550 km

Photos		
SECTION	Section (0+550 )	
After Sta 0+550 is a cliff going to Agus River		

