

**MINISTRY OF WATER RESOURCES  
AND IRRIGATION (MWRI)  
THE ARAB REPUBLIC OF EGYPT**

**COOPERATION PLANNING SURVEY  
ON THE IRRIGATION SECTOR  
(UPPER EGYPT AND MIDDLE DELTA)  
IN THE ARAB REPUBLIC OF EGYPT**

**FINAL REPORT (ANNEX)**

**FEBRUARY 2018**

**JAPAN INTERNATIONAL COOPERATION AGENCY  
(JICA)**

**NTC INTERNATIONAL CO., LTD.**

<b>RD</b>
<b>JR</b>
<b>18-006</b>

# **ANNEXES**

## **ANNEX1**

Minutes of Discussion

## **ANNEX2**

Status of Irrigation Facilities in Sample Area and Principal Canals

## **ANNEX3**

Inventory of Irrigation Facility (Principal Canals, Sample Area, Model Area and Others)

## **ANNEX4**

Model Area Survey

## **ANNEX5**

Calculation of Water Requirement

## **ANNEX6**

Hydraulic Analysis of Tunsu-Kella Irrigation System

## **ANNEX7**

Hydraulic Calculation of Bahr Yusef Principal Canal

## **ANNEX8**

Result of Cross Section Survey on Bahr Yusef Principal Canal

## **ANNEX9**

Location of Prioritized Sub Regions

## **ANNEX10**

Cost of Project in Each Sub Region

## **ANNEX11**

List of Drawings for Countermeasures

## **ANNEX12**

GIS Map Data

## ANNEX1 : Minutes of Discussion


**MINUTES OF THE MEETING**  
of  
**THE KICKOFF MEETING**

**For the Cooperation Planning Survey on the Irrigation Sector  
(Upper Egypt and Middle Delta) in the Arab Republic of Egypt**

The Government of Egypt, through MWRI, has requested the Government of Japan to conduct a feasibility study for sector loan on rehabilitation of irrigation facility. Based on this request JICA has agreed to conduct a survey for “the Cooperation Planning Survey on the Irrigation Sector (Upper Egypt and Middle Delta) in the Arab Republic of Egypt” to collect information through surveys, analyze current status and challenges, and to propose draft cooperation programs and approaches for the irrigation sector in Egypt. Consequently, JICA has sent a JICA Survey Mission (The Survey Team) to Egypt on 4 November 2016. Accordingly, the Kickoff Meeting for the Survey was held on 10 November 2016. The Survey Team has presented the Inception Report of the Survey during the meeting. The attendants exchanged views and opinions on the implementation method, work schedule and proposed arrangement of counterpart personnel.

As a result, all parties have reached a mutual understanding on the matters referred to in the document attached hereto.

Cairo, November 10, 2016



Dr. Ragab Abdel Azim

Deputy Minister

Ministry of Water Resources and Irrigation  
(MWRI)



Mr. KUWAHARA Tsuneo

Team leader

JICA Survey Team

Witnessed by



Mr. NAKASONE Shiro

Senior representative

JICA Egypt Office

**Place of meeting:** Ministry of Water Resources and Irrigation

**Date of meeting:** 10 November 2016 from 12:00 to 14:30

**Attendee:** Refer to ANNEX-2 Attendant List

**Agenda:**

**1. Implementation Method**

The Survey Team has presented the Inception Report (attached in ANNEX-1) and it is agreed that the Survey Team shall proceed with its activities on the implementation of the Survey.

**2. Work Schedule**

As indicated in the Inception Report, the Survey shall be conducted in two phases. During the first phase the Survey Team will conduct basic survey on the target three canals namely Bahr Yusef Canal, Ibrahimia Canal and Kased Canal and identify Sub-areas for further study. In the second phase the Survey Team will conduct survey at identified priority sites.

**3. Agreed Arrangement at Kickoff Meeting**

For better implementation of the Survey, the Survey Team requested arrangement to the attendants and it is agreed as followings.

- 1) To provide necessary documents, data and information  
The MWRI agreed to provide necessary documents, data, and information for the survey to the Survey Team.
- 2) To provide counterparts  
The MWRI agreed to provide counterpart personnel to support works of the Survey team. Counterparts are assigned from related offices and the General Director of the Technical Office of Irrigation Sector was assigned as focal point.
- 3) To coordinate the field visit  
The MWRI agreed to coordinate field visits for the Survey Team based on the advance notice from the Survey Team.
- 4) To obtain necessary permission for the survey  
The MWRI agreed to obtain necessary permission for the survey of the Survey Team.
- 5) To secure safety for the Survey Team  
The MWRI agreed to arrange the necessary safety measures for the survey of the Survey Team.

RA

MW

OK

## Recommendations made by MWRI participants during the Kick-Off Meeting

- 1) The main counterpart sector is going to be the **Irrigation Sector**.
- 2) A ministerial decree for the **steering committee**, that will follow the Survey, shall be issued soon.
- 3) Information about the Survey should be provided to **MWRI-Planning Sector**. (type of cooperation, the purpose of the Survey, the starting and ending dates, the current status, the role of both the JICA Survey Team and the MWRI)
- 4) Intellectual property right of any data and information will belong to MWRI.
- 5) The Surveying Form, Procedure and the Evaluation Criteria shall be agreed and settled by both the Irrigation Sector and **JICA Survey Team**.
- 6) Besides the description in the Inception Report, detailed location of each survey, would be clarified through the Survey.
- 7) Periodical Progress Reports shall be provided by **JICA Survey Team** to the Irrigation Sector and presented to the **steering committee**.

RA



## ANNEX-1 Inception Report

Inception Report shall be attached here and has been distributed during the Kick-Off Meeting. Please refer to the distributed Inception Report.

RA

M

A

## ANNEX-2 Attendant List

No	Name	Organization / Department	Job title
<b>Embassy of Japan</b>			
1	Yosuke KAWAMOTO	Embassy of Japan	First Secretary
<b>JICA Egypt Office</b>			
2	Shiro NAKASONE	JICA Egypt Office	Senior Representative
3	Hajime YAMAZAKI	JICA Egypt Office	Representative
4	Ashraf El-Abd	JICA Egypt Office	Chief Program officer
5	Mohamed Adam	JICA Egypt Office	Program Officer
<b>JICA Expert</b>			
6	Yuichi INAGAKI	JICA	JICA Expert
7	Hana Rady	JICA	Program Officer
<b>JICA Study Team / NTC-International Consultant</b>			
8	Hisako SUMI	JICA Team	JICA Team Member
9	Shinwa HORI	JICA Team	JICA Team Member
10	Shuichi MATSUSHIMA	JICA Team	JICA Team Member
11	Tsuneo KUWAHARA	JICA Team	JICA Team Member
12	Kuniyoshi ISHIZAKA	JICA Team	JICA Team Member
13	Masaya NEGISHI	JICA Team	JICA Team Member
14	Salma Mounier	JICA Team	project Coordinator
<b>MWRI</b>			
15	Ragab Abde-Azim	MWRI	Deputy Minister
16	Ali Abd Elmageed Menofy	Upper Egypt Irrigation Sector	Head of Sector of Upper Egypt Irrigation
17	Mohamed Abul-Fetouh Hassan	Lower Egypt Irrigation Sector	Head of Sector of Lower Egypt Irrigation
18	Ayman Elsayed Ibrahim	Irrigation Sector / Telemetry Department	Head of Central Directorate for Telemetry
19	Saad El-Said Moussa	Irrigation Sector	Head of Central Directorate of Canal Maintenance
20	Abd Ellatif Khaled	Irrigation Sector	Head of Central Directorate of Water Distribution
21	Abd Elsalam Gaber	Irrigation Sector	General Director of Technical Office
22	Alaa Abdel Salam	Irrigation Sector	General Director of West Fayoum Irrigation
23	Ayman Mohamed Ahmed	Irrigation Sector	General Director of East Fayoum Irrigation
24	Ahmed Sharif Aref	Irrigation Sector	General Director of Beni Suef Irrigation
25	Hossam Sayed Abd Elaziz	Irrigation Sector	General Director of East Minya Irrigation
26	Nady Samir Gerges	Irrigation Sector	General Director of West Minya Irrigation
27	Hassan Mohammed Khattab	Irrigation Sector	General Director of Gharbeya Irrigation
28	Asrar Mewafy	Planning Sector	Head of Planning Sector
29	Mamdouh Antar	Planning Sector	Deputy head of Planning Sector
30	Iman Taha Emam	Planning Sector	Head of Central Directorate of Planning and Monitoring
31	Abeer Abo Alkasem	Planning Sector	Head of Central Directorate
32	Hala Mohamed Saied	Planning Sector	Head of Central Directorate of Needs & Foreign Finance
33	Ibrahim Mohamed Mahmoud	Irrigation Improvement Sector	Head of Central Directorate for Irrigation Improvement Projects
34	Ahmed Alhady	Irrigation Improvement Sector	Technical Office engineer
35	Yasser Qotb	CDIAS	Head of CDIAS
36	Mona Zaghloul	CDIAS	General Director of Monitoring and Evaluation
37	Mahmoud Mostafa	CDIAS	Technical Office Director
38	Mohamed Hassan Hamed	EPAD-P	Head of Central Directorate of Quality Control
39	Khaled Toubar	RGBS	Head of Central Directorate of Studies and Design
40	Doaa Lashien	MWRI	Deputy Minister's Technical Office Engineer

RA

2/11

OK





**Minutes of Discussions**  
**in**  
**the Irrigation Sector Cooperation**  
**between**  
**Japan International Cooperation Agency**  
**and**  
**Ministry of Water Resources and Irrigation**


: 9, 2017

Place : Cairo,

Japan International Cooperation Agency (hereinafter referred to "JICA") Contact (hereinafter referred to "JICA Mission") comprising Eng. Kazuo (Executive Technical Advisor to Director General, Development Department) and Mr. Kenta ONO, Deputy Director of Middle East Division 1, and Europe Department and others discussions with the of Ministry of Water Resources and Irrigation (hereinafter referred to as "MWRI") of the Arab Republic of Egypt the current result of JICA-GoE Cooperation Planning Survey on the Irrigation Sector (Upper Egypt and Middle Delta) in the Arab Republic of Egypt (hereinafter referred to "Cooperation Planning Survey") together with the of reference of the Preparatory Survey and tentative project description for "Irrigation Resources Management Improvement Project" (hereinafter referred to "the Project").

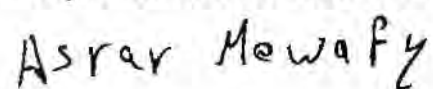
JICA and the of hereby reviewed the result of discussions in document, which is subject to approval by the competent higher authorities of both sides and with understanding that nothing in the Minutes of Discussions be understood by implying any kind of commitment of JICA to a technical cooperation, loan and/or grant.

For  
Japan International Cooperation Agency

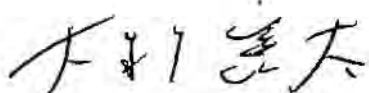


Eng. Kazuo SHIMAZAKI  
Executive Technical Advisor to the  
Director General,  
Rural Development Department

For  
Ministry of Water Resources and Irrigation



Eng. Asrar Mewafy  
Head of Planning Sector



Mr. Kenta ONO  
Deputy Director  
Middle East Division 1  
Middle East and Europe Department

## MAIN POINTS DISCUSSED IN GENERAL

In response to request for survey implementation for formulating irrigation loan project in August 2016, JICA has been conducting the Cooperation Planning Survey in the Irrigation Sector. For reviewing the progress and discuss further cooperation, JICA dispatched a Contact Mission (hereinafter referred to "JICA Mission") to in March 2017. The following points discussed between the sides.

### 2. Cooperation Planning Survey

JICA Survey Team conducted a workshop based on the draft interim report, by the MWRI officials, to present the of the Cooperation Planning Survey. MWRI's Project Steering Committee (PSC) will review the interim report and its within two weeks. Both sides agreed on the progress of Cooperation Planning Survey as ANNEX I.

### 3. Preparatory Survey for the Project

JICA would conduct a Preparatory Survey to a loan project the completion and approval of the Report of the Cooperation Planning Survey by both sides. TOR of the Preparatory Survey was as ANNEX II. Final TOR will be after confirming the results of Cooperation Planning Survey.

### 4. Expected Outline of the Project

JICA Mission explained that the forthcoming procedure of future cooperation as ANNEX III.

(End)

AS 

## OF COOPERATION PLANNING SURVEY

### I. BACKGROUND AND OBJECTIVES OF THE COOPERATION PLANNING SURVEY

Egypt has population of 91 million (2015) it is the income country with the GNI per capita of \$ 3,340 (World 2015). Agriculture is of the major industries but the national average rainfall is very limited. Hence irrigation is necessary all though the year quite limited. Egypt depends the Nile River for water resources than 90 % but usable is limited to 55.5 billion m<sup>3</sup>/year according to the agreement with Sudan in 1959. Demand and supply of water is quite tight due to rapid population growth (1.6 %/year, 2014) and influence of climate change. In general, 1,000 m<sup>3</sup>/capita/year is the border of water scarcity but the figure of Egypt is estimated 738 m<sup>3</sup>/capita/year in 2014/15, quite below the border. If the trend is kept, the figure might below m<sup>3</sup>/capita/year, absolute scarcity, in 2025. Therefore, the efficient is a task to not only for agriculture but also to maintain living standard of people in Egypt.

JICA has supported the irrigation in Egypt mainly for recovery of distribution capacity of large and medium scale regulators along principal main in component, and for capacity improvement to farmers through institutional improvement of Water Users Associations (hereinafter referred to "WUAs") to water management and by irrigation operators as soft components. these outcomes, the Government of Egypt requires irrigation facility improvement overlooking the whole irrigation system for of water and requested a survey for formulating irrigation sector loan project in August 2016.

In response to the request from MWRI, JICA agreed to the Cooperation Planning Survey the Irrigation Sector (Upper Egypt and Delta) in order to the cooperation programs and concrete cooperation approaches.

### CURRENT PROGRESS OF COOPERATION PLANNING SURVEY

#### 1. A Way orward of JICA GOE Cooperation in rrigation Sector of Egypt

In order to promote water use, water management at principal and main canals be appropriately out, at the time, water management at the level managed by WUAs under branch canals be also improved. The Comprehensive Management(CWM), below, aims to realize efficient water management by establishing water management system at the regional level by integrating such government and WUAs entities. It is a concept of future cooperation between JICA and Egypt in irrigation which contributes to "Raise Water Use Efficiency" of National Water Plan (NWRP).

(L3)  
AS

**2. Concept of Comprehensive Water Management (CWM)**

The Comprehensive Water Management (CWM) is to promote effective of limited water by managing irrigation throughout in the irrigation system leading from principal, main, branch to terminal canals with appropriate management system by the government relevant stakeholders. From such a point of view, necessary functions of the irrigation system (water flow capacity, water distribution function, etc.) secured and appropriate water management would be improved.

**3. Approach Realize the Comprehensive Water Management (CWM)**

As for the hard component improvement, rehabilitation of irrigation facilities from the principal to level is to realize appropriate water distribution. As for the soft component cooperation, various issues to water management and distribution are observed from the principal to level; to be able to approach the issues with trainings conducted in Egypt, in Japan and Third Country, Technical Cooperation, etc.

**III. THE COOPERATION PLANNING SURVEY PHASE 2**

**1. The Area for the Cooperation Planning Survey from April 2017 to June 2017 (Phase 2)**

The of phase 1 of the survey is far not enough to identify the model required to formulate the Cooperation Program. JICA Mission explained that the phase 2 of the survey will be continued to identify such model in close cooperation with decision of selection on the model will be taken by MWRI by the of March 2017. The survey will the following target subjected to further specific elaboration on MWRI feedback:

No.	Target Area of the Survey
1	Bahr Yusef Canal (Minia, Benisuef, Faiyum) (From Dirout Reg to Faiyum)
2	Ibrahimia Canal (Minia, Benisuef) (From Dirout Reg. to El Wasta Reg.)
3	Kased Canal (Middle De'ta)

MWRI recommended its highly priority and interest in the following

- (1) Improving the pumps along selected areas starting downstream Dirout till GIZA as will improve the reuse efficiency
- (2) Irrigation Improvement in Faiyum (50,000 feddan)

**2. The Area for "Model Area Survey" in Phase 2 of Cooperation Planning Survey**

JICA Mission explained that the Survey Team will conduct "Model Area Survey" in Phase 2 of Cooperation Planning Survey within the three Target Areas of the survey in order to pre-formulae of possible cooperation to be guided by the Comprehensive Water Management (CWM). The selected Model Area(s), up to maximum three, (which the specific within the Target Areas) might also be the candidate for the future cooperation.

AS B.

These model area(s) will be selected by MWRI and the Survey Team, and will be finally decided by MWRI by the of March 2017, the following criteria agreed as Number 3. below. In order to conduct the survey the selected Model Area(s) smoothly, agreed to give necessary and available information to the Survey Team.

In this regard, strongly recommended to select following two model areas:

- (1) Improving the pumps along selected starting downstream Dirout till GIZA as that will improve the reuse efficiency
- (2) Irrigation Improvement in Faiyum (50,000 feddan)

### 3. Criteria for Model Area Selection

The both sides agreed to the following criteria for selection of the three Model Areas.

- (1) Model Area has to improve the water resources efficiency through main, branch, and terminal canals.
- (2) Model Area has to exhibit critical issues towards efficient water use.
- (3) of Model Area has to be moderate Area Survey be completed within the planned survey period (April and early May).

### 4. Expected output for phase 2 of the Cooperation Planning Survey

JICA Mission explained the Cooperation Program and Approaches will be compiled which will include following at the end of the Phase 2 of Cooperation Planning Survey in May, 2017:

- (1) component and component which the realization of the concept "Comprehensive Water Management" referred to in II. 2. above
- (2) Three Candidate model areas of Hard component and component
- (3) Possible JICA projects to realize the hard component and soft component.

### 5. Expected Future of Cooperation Planning Survey

March 2017:-Discussion the Report and of Discussion

-Selection of at least Area the required three Model Areas for the phase 2

From April to early May: Implementation of the selected Model Area Survey in the phase 2

May: Explanation discussion of Draft Report (the result of the Area Survey)

Late May: End of the Survey in the phase 2 of the Cooperation Planning Survey

Mid-June: Submission of the Final Report of the Cooperation Planning Survey

(END)

AS B

**MINUTES OF THE MEETING**  
**ON**  
**THE WORKSHOP FOR PRESENTATION OF THE DRAFT FINAL REPORT**

**For the Cooperation Planning Survey on the Irrigation Sector**  
**(Upper Egypt and Middle Delta) in the Arab Republic of Egypt**

The Government of Egypt, through MWRI, requested the Government of Japan to conduct a feasibility study for sector loan on rehabilitation of irrigation facility. In response to this request JICA has been conducting the Cooperation Planning Survey on the Irrigation Sector (Upper Egypt and Middle Delta) in order to formulate the cooperation programs and concrete cooperation approaches.

Consequently, JICA sent a JICA Survey Team (The Survey Team) to Egypt on 4 November 2016. All the survey works had been submitted and the results had been compiled as the Draft Final Report (DFR) by the Survey Team, so the Team held the workshop for presentation of the DFR on 6 December 2017 to present the content and outline of the DFR. The attendants exchanged views and opinions on the presentation.

**The major subjects** discussed and approved in the workshop are as summarized hereinafter.


1. The Cooperation Program will be implemented based on the concept of Comprehensive Irrigation Water Management (CIWM).
2. The Cooperation Program of CIWM will be carried out on the basis the identified first priority sub regions (8 sub regions from Bahr Yousef, 6 sub regions from Ibrahimia and Kased sub region) and the two Principal Canals
3. MWRI will confirm the comments of DFR and give its feedback(s) to the Survey Team by 20th December, 2017. JICA Survey Team will finalize the DFR as Final Report (FR) by consulting with JICA, and JICA will send the FR to MWRI by the end of February 2018.

Cairo, December 7, 2017

\_\_\_\_\_  
Eng. Ahmed Fathy  
Head of Irrigation Department  
Ministry of Water Resources and Irrigation  
(MWRI)



  
\_\_\_\_\_  
Mr. KUWAHARA Tsuneo  
Team Leader  
JICA Survey Team

Witnessed by  
  
\_\_\_\_\_  
Mr. IWASAKI Akihiro  
Senior representative  
JICA Egypt Office



**ANNEXES**

**ANNEX-1 Agenda of the workshop**

**ANNEX-2 Attendant list**

**ANNEX-3 Outline of Survey Result (presentation)**

*MA KS AF*

## ANNEX-1 Agenda of the workshop

Workshop on the draft final report by  
The Cooperation Planning Survey on the Irrigation Sector  
(Upper Egypt and Middle Delta) in the Arab Republic of Egypt

Date: Wednesday December 6<sup>th</sup>, 2017

Venue: Conrad Hotel, Hall: Nile Ball Room, Cairo - Egypt

Chairperson: Head of Irrigation Department (ID)

Workshop facilitator: Eng. Mohamed Mokhtar/ GD of IIP in Fayoum

Program:

Time	Subject	Speaker
9:30 – 10:00	Registration	Participants
10:00 – 10:05	Opening Address	Head of ID
10:05 – 10:10	Opening Remarks	Head of Irrigation Sector
10:10 – 10:15	Opening Remarks	Senior Representative of JICA Egypt office
10:15 – 10:35	Outline of CIWM	Senior Advisor of JICA Tokyo Office
10:35 – 11:45	Explanation of the Draft final Report	Team Leader of JICA Survey Team
11:45 – 12:05	Coffee break	
12:05 – 13:15	Discussion	Participants
13:15 – 13:25	Closing Remarks	First Secretary of Embassy of Japan
13:25 – 13:30	Closing Remarks	Head of IS
13:30 – 14:30	Lunch	

*MZ*

*AT*

## ANNEX-2 Attendant list

### The workshop on “the Draft Final report of the cooperation planning survey on the Irrigation Sector in Upper and Middle Egypt”

Date: 6<sup>th</sup> December, 2017

Venue: Conrad Hotel, Nile Ball Room, Cairo- Egypt

Number of participants: 50

No	Name	Position / Organization
<b>First Undersecretary office/ MWRI</b>		
1	Eng. Hesham El-Shazly	General Director of Monitoring and Evaluation department
2	Eng. Doaa Lasheen	Technical office
<b>Irrigation Department/MWRI</b>		
3	Eng. Ahmed Fathy	Head of Irrigation Department
4	Eng. Ahmed Abdel Rasoul	Technical office
5	Eng. Safaa Youssef	GD of ID's Information Center
6	Eng. Eman Abdel Aziz	Irrigation Inspector of ID's Technical office
7	Eng. Eman El-Masry	Head of Central Department of Monitoring and Planning
8	Ms. Walaa Mohamed	Administration
<b>Irrigation Sector /MWRI</b>		
9	Eng. El-Sayed Shalaby	Head of Irrigation Sector
10	Eng. Abdellatif Khalid	Head of the Water Distribution Sector
11	Eng. Nabil Nasif	Head of the Central department of Water Distribution
12	Eng. Shehata Ibrahim Abdel Fatah	Head of the Central department of Waterways maintenance
13	Eng. Ali Elmenoufy	Head of Irrigation Sector for Upper Egypt
14	Eng. Mohamed Sallam	Head of Irrigation Sector for Lower Egypt
15	Eng. Ayman Shedeed	GD of IS's technical office
16	Eng. Ayman Elsaid Ibrahim	Undersecretary of Telemetry
17	Eng. Sameh Rayan	Director of works of IS's technical office
<b>Planning Sector /MWRI</b>		
18	Eng. Hala Mohamed Saied	Head of the Central Department of Foreign Finance and needs
19	Eng. Dina Mamdouh	Senior Engineer of NWRP



20	Eng. Hoda Ahmed El-Shayeb	Senior Engineer
<b>Irrigation Improvement Sector /MWRI</b>		
21	Eng. Medhat Mohamed	Head of Irrigation Improvement Sector
22	Dr. Ibrahim Mahmoud	Head of Central Department of Irrigation Improvement
23	Eng. Mohamed Mokhtar	General Director of Irrigation Improvement projects in Fayoum
24	Eng. Yasser Qotb	Head of CDIAS
25	Eng. Mostafa Saad	General Director of IAS in Fayoum
<b>EPAD/MWRI</b>		
26	Eng. Ahmed Hammad	Head of Central Department of EPAD
27	Eng. Maiada Mohamed	Civil Engineer
28	Eng. Dina Mohamed	Civil Engineer
<b>Horizontal Expansion Sector/MWRI</b>		
29	Eng. Mohamed Aboul Fotouh. Mona Hassan	Head of Horizontal Expansion Sector
<b>RGBS/MWRI</b>		
30	Eng. Ashraf Mohamed Hassanen	Head of Central Department of RGBS
<b>Gharbia Governorate/MWRI</b>		
31	Eng. Gamal El-Sheemy	Undersecretary, Head of CDWRI of Gharbia Governorate
32	Eng. Adel Abdel Kader	General Director of GDWRI
33	Eng. Abdel Meneem Safina	Director of Tanta Irrigation District
<b>Minia Governorate/MWRI</b>		
34	Eng. Ahmed Mohamed El-Soady	General Director of GDWRI of West Minia
<b>Faiyom Governorate/MWRI</b>		
35	Eng. Gamal Abdel Fattah Ali	General Director of GDWRI of East Fayoum
<b>Beni Suef Governorate/MWRI</b>		
36	Eng. Ramadan Kamal	Undersecretary, Head of CDWRI of Beni Sewif Governorate
37	Eng. Nady Samir Gerges	General Director of GDWRI of Beni Sewif
<b>TSWRI /MWRI</b>		
38	Eng. Amal Mohamed	Head of Central Department of Training programs
<b>Embassy of Japan</b>		
39	Mr. Takaii Ikeya	First Secretary of Embassy of Japan
<b>JICA Tokyo Office</b>		



40	Dr. Nagayo Narihidi	Senior Advisor, Rural Development Department
<b>JICA Egypt Office</b>		
41	Mr. Akihiro Iwasaki	Senior Representative of JICA Egypt Office
42	Mr. Hajime YAMAZAKI	Representative of JICA Egypt Office
43	Mr. Mohamed Adam	Program Officer
<b>JICA Expert (Planning sector)</b>		
44	Mr. Yuichi INAGAKI	JICA Expert
45	Ms. Rasha Samir	Program Officer
<b>JICA Survey Team</b>		
46	Mr. Tsuneo KUWAHARA	Team Leader
47	Mr. Eiichi TAKIGAWA	Deputy Team Leader
48	Mr. Shinwa HORI	Irrigation Planning/ O&M Planning
49	Ms. Salma Mounier	Team Manager
50	Mr. Mahmoud Gad Allah	Civil Engineer

ANNEX2 : Status of Irrigation Facilities  
in Sample Area and  
Principal Canals

Regulator along Ibrahimia Principal Canal

No	Station	Name	No. Canal Served	Facility Type	Description
1	32.1	Old Hafez Regulator	-	Regulator	It is a brick Regulator with 7 openings and is of very poor condition. It causes a loss of water head and requires its removal. It is used now as a bridge for cars and pedestrians transportation.
2	32.8	New Hafez Regulator	3 Canals	Regulator	It is a new Regulator replacing the old Hafez Regulator (1/13) and is equipped with 5 controlling gates. The Regulator condition is a very good.
3	65.8	Old El Menia Regulator	-	Regulator	The old El Menia Regulator has 5 opening with stone type supports. The gates cause loss of water head and require their removals.
4	71.75	New Menia Regulator	3 Canals	Regulator	It is a new Regulator that has 5 gates operated manually. The Regulator needs modernization by operating its gates through automated electric motors operated system.. The condition of the Regulator is excellent.
5	105.6	Matay Regulator	14 Canals	Regulator	The Matay Regulator or regulator has 6 gates and one lock. The regulator is of a very good condition.
6	133.65	Maghagha Regulator	16 Canals	Regulator	The Regulator has 5 gates of width 3m width for irrigation and additional two gates of 4m width for navigation lock. All gates are of very good condition. The structure is also good but needs some periodical maintenance.
7	134.6	Maghagha Weir	-	Weir	This is the weir of width 30m that controls the flow head downstream of Maghagha Regulator. The structure is working properly and of very good conditions but needs some periodical maintenance.
8	157.234	Al Sharahna Regulator	10 Canals	Regulator	The regulator has 4 gates each of 4m width. The structure is of good condition.
9	191.65	El Genidi Regulator	11 Canals	Regulator	The regulator has 3 gates, each of 3m width. The structure has a very good condition.
10	203.85	Ashmant Principal Regulator	9 Canals	Regulator	The regulator has two gates, each of 4m width. The regulator is of an excellent condition.
11	211.637	Beni Hedear Weir	2 water pipes	Weir	The weir has a length of 12m and is of a good condition. At the two sides of the weir there are two water pipes of 2m diameters.
12	220.28	El Wasta Qebly Regulator		Regulator	This is the group of Qebly regulation of the El Wasta District. All the Regulator gates are of very good conditions.
13	224.2	El Wasta Bahry Regulator	4 Canals	Regulator	This is the group of Qebly regulation of the El Wasta District. All the Regulator gates are of very good conditions.

Intake and other structure along Ibrahimia Principal Canal

No	Station	Name	Length (km)	Area served (Fed)	Facility Type	Description
1	32.09	Serry Canal Intake	115.37	131,599	Canal Intake	A brick arch type intake has 7 control opening for feeding Old Serry Canal intake. Though the bridge is old, it still is of a very good condition.
2	32.2	Intake of East Hafez Canal	27.7	6,520	Canal Intakes	It is the intakes of East Hafez Canals. Each intake as one gate of width 2.5m and bot are of a good condition.
3	32.2	Intake of West Hafez Canal	14.07	11,943	Canal Intakes	It is the intakes of West Hafez Canals. Each intake as one gate of width 2.5m and bot are of a good condition.
Old Hafez Regulator						
New Hafez Regulator						
4	61.9	Magotha Spillway			Spillway	The spillway has wooden gates with width 2.2m diverting excessive Ibrahimia water directly to the main River Nile stream.
5	62.75	Dasout Canal Intake	7.87	2,500	Canal Intake	It is the intake of Dasout Canal with one gate of width 2.5m and is of a good condition.
Old El Menia Regulator						
6	70.36	Intake of Safsafa Canal	24.13	8,400	Canal Intake	It is the intake of Safsafa Canal. The canal intake is equipped with one gate of 1.5m width. The gate is of an excellent condition.
7	71.55	Intake of Abo Swealm Canal			Canal Intake	It is the intake of Abo Swealm Canal with one gate of width 1.5m. The gate is of an excellent condition.
New Menia Regulator						
8	74.28	Intake of Feeder to El Bergaya Bahry (East) Canal			Canal Feeder	It is the intake of the feeder to El Bergaya Bahry (East) Canal with one gate of width 1.5m. The gate is of an excellent condition. The feeder gives water substitute to the canal in case its water level is not sufficient.
9	77.56	Intake of Safsafa Branch			Canal Intake	It is the intake of Safsafa Branch Canal with one gate of width 1.5m. The gate is of an excellent condition.
10	79.52	Intake of Feeder to El Gabry Canal			Canal Feeder	It is the intake of the feeder to El Gabry Canal with one gate of width 1.5m. The gate is of an excellent condition. The feeder gives water substitute to the canal in case its water level is not sufficient.
11	82.16	Atsa El Mahata (Station) Bridge and Intake of Safsafa Branch 3			Canal Intake and Bridge	A surface concrete (non-navigable) bridge on sheet piles and of a good condition. For the intake of Branch 3 of Safsafa Canal, it has one gate of width 2m. The gate is of an excellent condition.
12	83.49	Intake of Feeder to El Hathatya Canal			Canal Feeder	It is the intake of the feeder El Hathatya Canal with one gate of width 1.5m. The gate is of an excellent condition. The feeder gives water substitute to the canal in case its water level is not sufficient.
13	87.58	Intake of Feeder to El Beaho Canal			Canal Feeder	It is the intake of the feeder to El Beaho Canal with one gate of width 1.5m. The gate is of an excellent condition. The feeder provides water substitute to the canal in case its water level is not sufficient.
14	90.4	Intake of Branch 4 of Safsafa Canal	6.36	1,850	Canal Intake	It is the intake of Branch 4 of Safsafa Canal with one gate of width 1.5m. The gate is of an excellent condition.
15	92.53	Intake of Samalout East Canal	5.14	2,200	Canal Intake	It is the intake of Samalout East Canal with one gate of width 2m. The gate is of an excellent condition.
16	95.06	Intake of Mixing Drain Bahry			Drain Intake	It is the intake Mixing Drain Bahry diverting excessive water directly to the main River Nile stream. The intake only operates at the high level of Ibrahimia principal canal.
17	95.38	Intake of Feeder to El Hatya West Canal			Canal Feeder	It is the intake of the feeder to El Hatya West Canal with one gate of width 2m. The gate is of an excellent condition. The feeder provides water substitute to the canal in case its water level is not sufficient.



No	Station	Name	Length (km)	Area served (Fed)	Facility Type	Description
18	96.58	Intake of Feeder to El Safsafa Canal at Dawood Exit			Canal Feeder	It is the intake of the feeder to El Safsafa Canal at Dawood Exit with one gate of width 2m. The gate is of an excellent condition. The feeder gives water substitute to the canal in case its water level is not sufficient.
19	97.44	Intake of Feeder to Nazlah Kalsa Canal	3.84	1,470	Canal Feeder	It is the intake of the feeder to Nazlah Kalsa Canal with one gate of width 1.5m. The gate is of an excellent condition. The feeder gives water substitute to the canal in case its water level is not sufficient.
20	101.6	Intakes of Abo Eassa Canal and Ganabia	17.9	4,340	Canal Intakes	It is the intake of Abo Eassa Canal and Ganabia. The canal has one gate of width 1.5m. The gate is of an excellent condition.
21	102.02	Intakes of Dakak Canal & West and East Ganabia	21.4	5,500	Canal Intakes	It is the Dakak Canal & West and East Ganabia with gates widths of 2m, 1.5m, and 1.5 m respectively. The gates are of excellent conditions.
22	104.91	Intakes of Darwish and Shaib Canals	18.27	5,295	Canal Intakes	It is the intake of Darwish and Shaib Canals. The first canal has one gate of width 4m while the second canal has one gate of 3m width. Both gates are of excellent conditions.
Matay Regulator						
23	106.25	Maglas El Madina (Town) Bridge			Bridge	A surface concrete (non-navigable) bridge on sheet piles and is of a good condition.
24	106.35	Matay Hospital Pedestrian Bridge			Bridge	It is a new metallic upper pedestrian bridge mounted on sheet piles and is of an excellent condition.
25	108.2	Intake of Feeder to Matay Canal	3.3	2,650	Canal Feeder	It is the intake of the feeder to to Matay Canal with one gate of width 1.5m. The gate is of an excellent condition. The feeder gives water substitute to the canal in case its water level is not sufficient.
26	110.12	Intake of Feeder to El Kofour Canal			Canal Feeder	It is the intake of the feeder to El Kofour Canal with one gate of width 1.5m. The gate is of an excellent condition. The feeder provides water substitute to the canal in case its water level is not sufficient.
27	112.13	Intake of Feeder to El Seadia Canal			Canal Feeder	It is the intake of the feeder to El Seadia Canal I with one gate of width 1.5m. The gate is of an excellent condition. The feeder provides water substitute to the canal in case its water level is not sufficient.
28	115.4	El Mahkama Bridge			Bridge	A surface concrete bridge on sheet piles and is of a very good condition.
29	115.6	Culvert of Beni Mazar Canal	4.17	1,400	Culvert	This culvert is used for diverting excessive water at Ibrahimia Canal directly to the main River Nile stream.
30	116.25	Intake of Bashir Canal	2.66	1,340	Canal Intake	It is the intake of Bashir Canal with one gate of width 2m. The gate is of an excellent condition.
31	117.9	Intake of Abo Asear Qebli Canal	2.8	440	Canal Intake	It is the intake of Abo Asear Qebli Canal with one gate of width 2.5m. The gate is of an excellent condition.
32	121.46	Intake of Feeder to El Zebony East Canal	3.4	790	Canal Feeder	It is the intake of the feeder to El Zebony East Canal with one gate of width 1.5. The gate is of an excellent condition. The feeder provides water substitute to the canal in case its water level is not sufficient.
33	123.73	Intake of Feeder to El Gharabawy Canal	9.24	3,300	Canal Feeder	It is the intake of the feeder to El Gharabawy Canal with one gate of width 3m. The gate is of an excellent condition. The feeder provides water substitute to the canal in case its water level is not sufficient.
34	125.14	Intake of Mahgoub			Canal Intake	It is the intake of Mahgoub Canal with one gate of width 1.5m. The gate is of an excellent condition.
35	126.7	Intake of Abo East Canal	12.2	5,800	Canal Intake	It is the intake of Abo West Canal with one gate of width 2.5m. The gate is of an excellent condition.
36	126.7	Intake of Abo West Canal	8.34	3,500	Canal Intake	It is the intake of Abo West Canal with one gate of width 2.5m. The gate is of an excellent condition.

No	Station	Name	Length (km)	Area served (Fed)	Facility Type	Description
37	127.3	Intake of Dahrou North Canal	2.7	560	Canal Intake	It is the intake of Dahrou Qebliya Canal with one gate of width 2m. The gate is of an excellent condition.
38	128.9	Bridge and Intake of Dahrou Bahry Canal	2	1,500	Canal Intake and Bridge	It is the intake of of Dahrou Bahry Canal with one gate of width 2m. The gate is of an excellent condition. In the same location, there is a surface concrete bridge mounted in sheet piles in an excellent condition.
39	130.566	Intake of Ata Allah Canal	3.36	1,200	Canal Intake	It is the intake of Ata Allah Canal with one gate of width 2m. The gate is of an excellent condition.
40	132.2	Intake of El Gendia Canal	14.75	3,070	Canal Intake	It is the intake of El Gendia Canal with two gate each of width 3m. The gates are of excellent conditions
41	132.5	Intake of Ganabia El Ghasheba	0.32	475	Canal Intake	It is the intake of Ganabia El Ghasheba with one gate of width 2.5m. The gate is of an excellent condition.
42	133.19	Intake of Maghagha	7.6	2,050	Canal Intake	It is the intake of Maghagha Canal with three gates each of width 3m. The gates are is of excellent conditions.
43	133.3	Intake and Bridge of East El Ghasheba Canal			Canal Intake and Bridge	It is the intake of East El Ghasheba Canal with one gate of width 2.5m. The gate is of an excellent condition. The bridge of the concrete type and is also of a very good condition.
<b>Maghagha Regulator</b>						
44	140	Malatia Bridge with Canal Cross-section			Bridge	A surface concrete (non-navigable) bridge mounted on one support and is of an excellent condition. The cross-section has a width of about 40m with side slopes 3:2.
45	140.35	Intake of El Fant Canal	12.68	14,400	Canal Intake	It is the intake of El Fant Canal (East) with one gate of width 2m and is of a very good condition.
46	142.88	Intake of El Saidia Canal	12.29	11,380	Canal Intake	It is the intake of El Saidia Canal with one gate of width 2m and is of a very good condition
47	142.94	Intake of El Fashnia Qebliya Canal	5.15	5,030	Canal Intake	It is the intake of El Fashnia with one gate of width 1.2m and is of a very good condition.
48	148.24	Intake of Fashnia Wasta (Middle) Canal	1.15	225	Canal Intake	It is the intake Fashnia Wasta (Middle) with one gate of width 2m and is of an excellent condition.
49	149.91	Intake of El Fashnia Bahria Canal	4.78	7,610	Canal Intake	It is the intake El Fashnia Bahria Canal with one gate of width 2m and is of a good condition.
50	152.31	Intake of Abadia East	2.36	700	Canal Intake	It is the intake Abadia East Canal with one gate of width 2m. The intake structure is eroded and needs maintenance.
51	154.87	Intakes of Group of Canals (Abo Shousha Canal and Ganabia Abo Shousha East and West)	24.9	40,106	Canals Intakes	These are intakes of several canals as follows: 1) Intake of Abo Shousha Canal with two gates each of 2m width. 2) Intake of Ganabia Abo Shousha east with gate width 2m. 3) Intake of Ganabia Abo Shousha west with gate width 2m. All gates are in excellent condition.
52	155.8	Al Sharahna Siphon			Siphon	The Siphon was under the Ibrahimia Canal and could not be inspected.
53	157	Al Sharahna Spillway			Spillway	The spillway has 3 gates each of 3m width. It is of an excellent condition.
54	157.1	Intake of Abshoug Canal	9.58	19,523	Canal Intake	It is the intake of Abshoug Canal with one gate of width 3m and is of a very good condition.
55	157.17	Intake of Al Sultani Canal	41.03	66,044	Canal Intake	It is the intake of Al Sultani Canal with three gates each of width 3m. The gates are of a very good condition.
56	157.2	Intakes of Ahmed Pasha Qebliya and Al Sharahna Qebliya Canals	12.99	11,008	Canals Intakes	It is the intake of Ahmed Pasha Qebliya Canal with one gate of width 2m and is of a very good condition. Other canals are of similar conditions.

No	Station	Name	Length (km)	Area served (Fed)	Facility Type	Description
<b>Al Sharahna Regulator</b>						
57	168.75	Intake of Al Sharahna El Baharia Canal	9.14	8,386	Canal Intake	It is the intake of Al Sharahna El Baharia Canal with one gate of width 3m. The gate is of an excellent condition.
58	169	Intake of Ahmed Pasha El Baharia	11.04	25,900	Canal Intake	It is the intake of Ahmed Pasha El Baharia Canal with one gate of width 2m. The gate is of a very good condition.
59	176.45	Intake of Abo Remh Canal	2.72	250	Canal Intake	It is the intake of Abo Remh Canal with one gate of width 2m. The gate is of a very good condition.
60	178.1	Intake of Al Magroufa El Gharbia Canal	6.45	7,038	Canal Intake	It is the intake of Al Magroufa El Gharbia Canal with one gate of width 1.2m. The gate is of a very good condition.
61	178.43	Intakes of Tunsu Connection and Tunsu Left and Right Ganabia and Tunsu Right Canal Branch	17.63	26,100	Canal Intakes	These are a group of intakes in the same location as follows: 1) Intake of Ganabia Tunsu Left with gate width 1.2m. 2) Intake of Tunsu Connection with 2 gates each of 3m width. 3) Intake of Ganabia Tunsu Right with gate width 1.2m. 4) Intake of Tunsu Right Canal with gate width of 1.2. All gates are of very good conditions.
62	183.8	Intakes of Sheikh Haroun and Tazmant Canals & Tazmant Bridge	3.76	3,950	Canal Intakes and Bridge	These are two intakes in the same location as follows: 1) Intake of Sheikh Haroun with gate width 1.5m and of very good condition. 2) Intake of Tazmant Canal with gate width of 1.5m and of a very good condition. The Tazmant bridge is a surface concrete (non-navigable) bridge mounted on one support and is of an excellent condition
63	184.8	Intake of Sheikh Haroun	7.19	2,950	Canal Intake	It is the intake of Sheikh Haroun Ganabia with one gate of width of 1m. The gate is of a very good condition.
64	186.35	Intakes of New Beni Suef and Ehnasia Canals	10.79	18,700	Canal Intakes	These are two intakes in the same location as follows: 1) Intake of New Beni Suef Canal with gate width of 1.5m of a good condition. Intake of Ehnasia Canals with gate width of 1.5m of a good condition.
65	187.4	Intake of Beni Haroun Canal	0.2	600	Canal Intake	It is the intake of Beni Haroun Canal with one gate of width 1m. The gate is of a very good condition
66	188.6	Intake of Al Azhary Canal	14.1	17,930	Canal Intake	It is the intake of Al Azhary Canal with two gates each of width 2m. The gates are very good conditions.
67	188.7	Intake of El Sahara Canal, Al Saida Spillway, and El Sadat Bridge	9.26	23,560	Canal Intake, Spillway and bridge	This location has three structures as follows: 1) Intake of El Sahara Canal with a gate of 2m width. 2) Al Saida Spillway with two gates each of 3m width to divert excess water directly to the River Nile main stream. 3) El Sadat bridge which is a new upper concrete bridge for car passing over the Ibrahimia Canal.
68	191	El Saida Bridge and El Saida Siphon			Bridge and Siphon	A surface pedestrian bridge of good condition. The El Saida Siphon exit needs intensive maintenance due to its erosion.
<b>El Genidi Regulator</b>						
69	191.7	Intake of El Genidi Ganabia	4.2	1,866	Canal Intake	It is the intake of El Genidi Ganabia with two gates each of 1.2 m width. The gates are of very good conditions.
70	197.4	Intake of Bosh Canal	3.55	28,750	Canal Intake	It is the intake of Bosh Canal with two gates each of 4m width. The gate is of a very good condition.
71	197.555	Intake of Old Bosh Canal and Al Thanawia Bridge	0.72	64	Canal Intake and Bridge	A surface bridge mounted on sheet piles supports and is of a very good condition. The intake of Old Bosh Canal could not be well observed in the site survey and needs maintenance.

No	Station	Name	Length (km)	Area served (Fed)	Facility Type	Description
72	198.7	Intake of New Bosh Ganabia	7.8	1,443	Canal Intake	It is the intake of New Bosh Ganabia with one gate of width 2.5m. The gate is west of the road and has to be moved to be directly at the Ibrahimia Principal Canal.
73	202.2	Intake of El Zaytoun Canal	2.65	2,060	Canal Intake	It is the intake of El Zaytoun Canal with one gate of width 1.2m. The gate is eroded with a noticeable, and needs general maintenance.
74	203.2	Intake of Ashmant Qebliia Canal	9.5	5,920	Canal Intake	The intake could not be observed clearly during the site survey investigation.
75	203.38	Intake of El Mansour Left Ganabia	18.81	5,510	Canal Intake	It is the intake of El Mansour Left Ganabia with one gate of width 1m. The gate is of a very good condition
76	203.4	Intake of El Mansour Canal	3.88	510	Canal Intake	It is the intake of El Mansour Canal with one gate of width 4m. The gate is of a very good condition
77	203.55	Intake of Al Mansour Right Ganabia	0.9	1,270	Canal Intake	It is the intake of El Mansour Right Ganabia with one gate of width 1m. The gate is of a very good condition
Ashmant Principal Regulator						
78	206.8	Intake of Ashmant El Baharia Canal	6.15	13,100	Canal Intake	It is the intake of Ashmant El Baharia Canal with one gate of width 3m. The gate is of a very good condition
79	210	Intake of El Maymoun El Gharbia Canal			Canal Intake	It is the intake of El Maymoun El Gharbia Canal with one gate of width 1.2m. The gate is of a good condition
80	210.94	Intake of El Maymoun El Bahria Ganabia			Canal Intake	It is the intake El Maymoun El Bahria Ganabia with one gate of width 2m. The gate is of a good condition.
81	211.4	Intake of Kashisha El Wasta (Middle) Canal	2.14	5,800	Canal Intake	It is the intake Kashisha El Wasta (Middle) Canal with one gate of width 2m. The gate is of a very good condition.
Beni Hedear Weir						
82	217.4	Kosheasha Siphon and Ibrahimia Concrete Channel			Siphon and Concrete Channel	In this location, Ibrahimia canal is of the concrete type with u-section and of an excellent condition. The Kosheasha Siphon is moving perpendicular and beneath this Ibrahimia concrete channel

West Hafez Main Canal

No	Distance from West Hafez Intake (Kms)	Name	Length (km)	Area served (Fed)	Facility Type	Description/Purpose
1	0	Hafez Gharbia Canal Intake	14.7	11,943	Canal Intake	This intake is located in East Abo Qorqas Irrigation District. The total Command areas fed by this intake are 11,943 Acres (Feddans) and the length is 14.7kms. The intake has a gate of width 2.5m and in a very good condition but it needs some slight maintenance for the structure only. . Main crops of this command area are maize, sugar cane, wheat, vegetables and clover.
2	0.025	Hafez Gharbia Main Intake outlet after Road			Outlet of Canal Intake	The cross- section is trapezoidal. It has a bottom width of ~6m, with very small longitudinal slope, and side wall slope of 1:1. The cross-section is of good condition, but there are some cracks in left abutment. The dominant water depth is ~2.5m.
3	0.3	Cross-section on Hafez Gharbia Canal			Canal Cross-section	The cross- section has a bottom width of 6m, with longitudinal slope of 4cm/km, and side wall slope of 1:1. The cross-section is of good condition.
4	0.6	Cross-section on Hafez Gharbia Canal			Canal Cross-section	The cross- section has a bottom width of 6m, with longitudinal slope of 4cm/km, and side wall slope of 1:1. The cross-section is of good condition. A small residential area is located near this cross-section.
5	0.8	Pedestrian Bridge			Bridge	This is a small metallic pedestrian bridge for local inhabitants. The bridge condition is moderate.
6	1	Cross-section on Hafez Gharbia Canal			Canal Cross-section	The cross- section is like all other ones is trapezoidal. It has a bottom width of 5.5m, with longitudinal slope of ~3-4 cm/km, and side wall slope of 1:1. The cross-section is of good condition but has some underwater weeds.
7	1.3	Cross-section on Hafez Gharbia Canal			Canal Cross-section	The cross-section is also trapezoidal and is the same as previous one with some underwater weeds.
8	1.6	Cross-section on Hafez Gharbia Canal			Canal Cross-section	The canal cross-section gets wider at this section and the cross-section is suffering from some scouring.
9	1.8	Cross-section on Hafez Gharbia Canal			Canal Cross-section	The canal enters residential area and start turning with a sharp angle (~90°). The condition of the cross-section is good but needs cleaning from dense weeds.
10	2.05	El Mahras Bridge			Bridge	The bridge is of acceptable condition but still needs some slight maintenance.
11	2.2	El Mahras Regulator			Regulator	Length around 18m and the regulator is located inside a residential area. The regulator has two gates each of width 2m. The regulator is in a very deteriorating condition and its gates are fully open all the time. The regulator needs replacement.
12	2.35	Cross-section on Hafez Gharbia Canal			Canal Cross-section	The cross- section has a bottom width of 5m, with longitudinal slope of ~3-4 cm/km, and side wall slope of 1:1. The cross-section is of good condition.
13	2.5	Ateldem Canal			Intake of Atledom Canal	Start of East Abo Qorqas District. This is the place of Atledom Canal (the first branch canal) with total length of 12.190kms and Command area of 2900 acres. The intake has two gates, each of width 2.5m. The bottom width of the intake channel is ~3m. This canal moves then near and parallel to Ibrahimia Principal Canal and it is of a good condition.
14	5.8	Sharmook Bridge			Bridge	Bridge measured length is 9m. The bridge has one opening without support in the middle. The bridge requires some slight maintenance at its abutment.

No	Distance from West Hafez Intake (Kms)	Name	Length (km)	Area served (Fed)	Facility Type	Description/Purpose
15	6.2	Hafez Bridge			Bridge	Bridge measured length is 5m. The bridge requires some slight maintenance at its abutment
16	7.2	Cross-section on Hafez Gharbia Canal			Canal Cross-section	The cross- section has a bottom width of 3.5m, with longitudinal slope of 4cm/km and side wall slope of 1:1. The cross-section is of an acceptable condition but has some little weeds.
17	5.6	Deyab canal	11.25	2,900	Intake of Deyab canal	Deyab canal is the second branch canal with total length of 11.250 km and Command Area of 2900 Feddans. The intake has one gate with a width of 2.0m. The bottom width of intake channel is ~2.0m and the dominant water level is ~1.9m. The gate is of a moderate condition and requires slight maintenance.
18	7.4	Azba Mohamed Hussain Bridge			Bridge	Bridge measured length is 11m. The bridge has one opening without support in the middle. The bridge is of excellent condition.
19	8.5	Diarotia Bridge			Bridge	Bridge measured length is 10m. The bridge has one support in the middle and is of an excellent condition.
20	10.4	Cross-section on Hafez Gharbia Canal			Canal Cross-section	Return to Hafez Gharbia Canal. The cross- section has a bottom width of 3m, with longitudinal slope of ~3- 4cm/km and side wall slope of 1:1. The cross-section is of an average condition but has some underwater weeds.
21	10.79	Intake of El Gahsha Bridge	1.74	660	Canal Intake	El Gahsha Canal has a length of 1.740km and Command area of 660 Feddans. The intake has a gate of width 1.25m and is of a good condition.
22	11	Safay Regulator and left and right Diroutia	10.7	2,750	Regulator	Measure length of regulator is 6m. The regulator has a gate of 4m width. At Safay Regulator there is El Diarotia Left Canal (Length 6.1 kms and Command area 2000 Feddans) and El Diarotia Right Canal (Length 4.6 km and Command Area 750 Feddans). The regulator is of a good condition but needs cleaning from garbage.
23	11.02	Left and Right Side Canal Intakes			Diarotia Canal Intake	At this point there is Diarotia Left and Diarotia Right branch Canals. The intakes have two gates, each of width 3m. The gates are of good condition. The point is the start of Diarotia Left branch canal. Total intakes measured length is 12m.
24	12.57	Azoz Bridge/ El Ghasheam Drain			Bridge and Drain	The bridge is deteriorating and has one support point from bricks. The bridge requires very intensive maintenance for support and hand rails.
25	13.15	Saleh Pasha Bridge			Bridge	Length of bridge is 10m. The bridge has only one opening The bridge is of a very good condition.
26	13.2	End Covering of Hafez Gharbia Canal			Canal Covering	Canal has U-shape of width 4m at its end before covering. After this point El Diarotia Canal starts.

El Gendia Main Canal

No	Distance from El Gendia Intake (Kms)	Name	Length (km)	Area served (Fed)	Facility Type	Description/Purpose
1	0	Intake of El Gendia Canal on Ibrahimia	14.75	8,970	Canal Intake	The intake of El Gendia Canal has two gates each of 3m width. The intake length on Ibrahimia canal is measured as 9m. The total length of the canal is 14.750km. The canal has a bottom width of 6m, side slope of 1:1 and a longitudinal slope of 5cm/km. Its command area is 8,970 Feddans. The intake was replaced by a new gate. However, the intake structure needs slight maintenance.
2	0.02	Outlet of Intake of the start of El Gendia Canal			Outlet of Canal Intake	This is the start of El Gendia Canal at the left side of Ibrahimia Highway. The measured length of intake 8m. The bridge of the intake is very old and has one brick support of bad condition. The bridge structure requires considerable maintenance especially at the abutment.
3	0.22	El Gendia Canal and intake of a small canal			Small canal intake	The canal has a bottom width of 6m, side slope of 1:1 and a longitudinal slope of 5cm/km. The cross-section is of good condition.
4	0.23	Bridge with a Water Pipeline at side			Bridge and Pipeline	The bridge width is 3m. The bridge is a simple metallic one on sheet piles. It requires some maintenance for its rusting.
5	0.3	Cross-section on El Gendia Canal			Canal Cross-Section	At this point El Gendia Canal start turning towards the north. The canal has a bottom width of 6m, side slope of 1:1 and a longitudinal slope of 5cm/km. The cross-section is of a very good condition.
6	0.35	El Gendia Canal and small canal intake			Small canal intake	The canal has a bottom width of 6m, side slope of 1:1 and a longitudinal slope of 5cm/km. The cross-section is of a very good condition.
7	0.5	El Gendia Canal			Small canal intake	The canal has a bottom width of 6m, side slope of 1:1 and a longitudinal slope of 5cm/km. The small canal intake has a width of 1.5m. The cross-section is suffering from spread of weeds at its two sides.
8	0.6	El Our Bridge			Bridge	The bridge width is 5m. The site has a mesqa at the right with a gate width of 1.00m. The bridge has one opening without any support inside the canal. The condition of the bridge is good, but requires some slight maintenance.
9	1.25	Cross-section on El Gendia Canal			Canal Cross-Section	The canal turns again at this point. The cross-section is of a very good condition.
10	1.445	El Rahmania Bridge			Bridge	The bridge has a width of 5m and a length of 6m. The bridge has one opening without any support inside the canal. The condition of the bridge is very bad and requires intensive maintenance due to its concrete wearing specially in its handrails.
11	2	Canal covering at El Shawany Street			Canal Covering	The width of the street is 14m and is covering the canal. The canal is close to a small residential area. The bridge condition is acceptable.
12	2.6	Intake of Branch Canal El Seka El Zeraia	0.41	900	Branch Canal Intake	This is the first branch canal that goes from El Seka El Zeraia and El Gendia Canal. The total length of the branch canal is 0.410 Km and Command Area is 900 Feddans. The branch canal at its intake has a bottom width of 1.5m, side slope of 1:1 and a longitudinal slope of 13cm/km. The intake is old and requires some maintenance.

No	Distance from El Gendia Intake (Kms)	Name	Length (km)	Area served (Fed)	Facility Type	Description/Purpose
13	2.6	Intake and Bridge of Kafr El-Madawer	7.66	1,200	Bridge & Branch Canal Intake.	This is the start of Kafr El Madawer, the Branch Canal #2. The intake has a gate of width 2m. There is a covering at the canal intake for a length of 32m for protecting the stream from garbage from the residential area. The branch canal has a length of ~7.660 Kms and a Command Area of 1200 acres. The conditions of both structures are very good.
14	2.65	El Makadas Bridge			Bridge	There are also covering at this area due to the existence of residential areas. The bridge has a width of 5m and a length of 6m. The bridge is of a good condition.
15	3.25	El Magawer Bridge and a Canal Intake		300	Bridge And Canal Intake	The bridge has a width of 5m and a length of 6m. The site has a canal intake of a 3m gate for branch canal of El Wabour. The bridge and the canal intake are of very good conditions.
16	3.45	Azba Gaber Bridge			Bridge	The bridge has a width of 5m and a length of 6m. The bridge has one opening and is of a good condition. Only the bridge abutment requires some slight maintenance.
17	3.8	Regulator and Bridge El Gharb			Regulator and Bridge	The bridge has a width of 5m and a length of 6m. The bridge has one opening and is of an excellent condition. The regulator has one new gate of width 3m and is of an excellent condition.
18	5.1	Covering under the Rotary Road to El Menia			Canal Covering	This is El Gendia Canal Coverage by Rotary Road. At the site there is a siphon under the road for drain crossing. The coverings have two U-shape openings and are of excellent condition..
19	5.15	End of covering under the Rotary Road			Canal Covering	This is the corresponding canal point at the other side of the Rotary Road .The end of covering has two U-shape openings and are of excellent condition.
20	5.94	Belhasa Bridge and Water Pipeline			Bridge and Water Pipeline	In this location there is Belhasa Bridge with a width of 5m and a length of 6m. Also passing across the canal a water pipeline. The bridge has one opening without support inside the canal and is of a very good condition.
21	6.2	Canal Intake (Atnya)		1,400	Canal Intake	The canal starts turning again at this point towards the North. The canal has a bottom width of 3m, side slope of 1:1 and a longitudinal slope of 5cm/km. The canal intake has a new gate of 2m width. The section is of a very good condition.
22	7.2	Bridge and Water Pipeline			Bridge and Water Pipeline	This is a branching point where El Gendia has a branch with regulator to its west side (El Gendia 2). The bridge has one opening and is of a good condition. Only the bridge handrails require some slight maintenance.
23	9.55	Cross-section On El Gendia Canal			Canal Cross-section	The canal has a bottom width of 2.5m, side slope of 1:1 and a longitudinal slope of 5cm/km. This section is upstream El Sawy Drain. The section is of a very good condition.
24	7.25	Right El Gendia 2 Branch Canal #3		2,400	Canal Intake	This is the main intake of the branch of El Gendia 2. The branch has a length of 1.2kms and a Command area of 200 Feddans. It is of a moderate condition.
25	7.85	Small bridge			Bridge	The branch canal turns towards north and passing by a residential area (Tramel village). The bridge has one opening and of excellent condition.
26	7.85	Ban El Alam Branch		2,070	Intake of Ban El Alam	This is the intake of Ban El Alam Branch Canal . The intake is small (~1.5m width) with very old gate. The gate requires replacement



No	Distance from El Gendia Intake (Kms)	Name	Length (km)	Area served (Fed)	Facility Type	Description/Purpose
27	9.65	El Sawy Drain Bridge			Bridge	The bridge over El Sawy Drain has a width of 5m and a length of 6m. The bridge is of an excellent condition.
28	9.75	Cross-section On El Gendia Canal			Canal Cross-section	The canal has a bottom width of 2.5m, side slope of 1:1 and a longitudinal slope of 5cm/km. This section is downstream El I Sawy Drain. The section is of an average condition and requires some work for weeds removal.
29	12	Salaqyous Bridge			Bridge	The bridge has a width of 5m and a length of 6m. The bridge is of an excellent condition.
30	12.6	Start of Canal Covering at its Last Part			Canal Covering	This is the beginning of the covering at the last part of El Gendia Canal. The canal has a bottom width of 1m, and side slope of 1:1. The covering requires some garbage removal.
31	14.75	Covering the end of El Gendia Canal			Canal Covering	This is the covering at the end of El Gendia Canal. The canal at its ending has a bottom width of 1m, and side slope of 1:1. The coverage condition is acceptable.

No	Distance from Tunsa Intake (Kms)	Name	Length (km)	Area served (Fed)	Facility Type	Description/Purpose
1	0	Intake of Tunsa Main Canal and Tunsa Bridge	20.45	24,950	Canal Intake	This is the intake of Tunsa Connection at the Ibrahimia Canal. The barrage is of the concrete type and 12m width. It is equipped with two gates each gate of 3m width. It has one support made of bricks. The Tunsa connection has a length of 20.450km and Command area of 24,950. In general, the Tunsa barrage is of good condition and only requires some simple maintenance.
2	0.05	Downstream of Tunsa Main Canal			Bridge	This is the point downstream Tunsa Intake at the other side of the Ibrahimia Road. It is of an excellent condition. The channel has 9m bed width and side slope of 1:1. The sides are pitched with cemented stones. The channel slope is ~10 cm/km.
3	0.2	Bridge			Bridge	The bridge is of 6m width and 10m length. Though the bridge is old, yet it is kept in a good condition. The bridge has two opening and one brick support at the middle. Some repairs are needed for the bridge handrails.
4	0.4	Upper Rotary Bridge			Bridge	This upper bridge is a new one and crosses above the Tunsa stream without having any inside canal supports.
5	1	Abo Imran Bridge			Bridge	The bridge is of 6m width and 10m length.. The bridge has two opening and one brick support at the middle. The bridge is old but in a very good condition. Some repairs are needed for the bridge pier and handrails.
6	1.55	Bridge			Bridge	The channel has 9m bed width and side slope of 1:1. The sides are pitched with cemented stones. The channel slope is ~10 cm/km. The section is uniform but suffers some growing grass and weeds
7	1.7	Bridge at Bani Ahmed village and Cross-section			Bridge	The bridge is old but in a very good condition. It only needs adding had rails. The canal cross-section is almost same as the previous one at 1550m.
8	1.95	Bridge			Bridge	The channel has 8m bed width and side slope of 1:1. The sides are pitched with cemented stones. The channel slope is ~10 cm/km. The section is in a very good condition, but suffers some growing underwater grass and weeds
9	2	Beni Ahmed Bridge			Bridge and Aqueduct	At this point there is a 4-pipe Aqueduct to transfer water from Tunsa Connection to other Intakes: Amar El Baharia, Amar El Qebli and Qulla. The Aqueduct is 4 pipes each pipe of 1.5m diameter and some of the pipes are leaking. Qulla Main Canal is considered as a main canal (extension of Tunsa Connection).
10	2	Intake of Qulla Main Canal	18.45	19,950	Regulator	This is the location of intakes of Qulla Main Canal (Extension of Tunsa Connection), Amar El Baharia and Amar El Qebli Branch Canals (#1 and #2). Qulla Intake has two gates each of 3m width (one only is operating and the second is malfunctioned).
11	2	South Amar	9	3,400	Intake of South Amar branch canal	This is the intake of the first Branch Canal #1 (Amar El Baharia). The branch canal has a length of 9.000km and Command area of 10,850 Acres. The intake has deteriorating sides and needs urgent repair. Its gate width is 2.5m.
12	2	North Amar	2	1,600	Intake of North Amar branch canal	The intake has two gates of 2m width. One of the gates is operating well where the second needs replacement with a new one.

No	Distance from Tunsa Intake (Kms)	Name	Length (km)	Area served (Fed)	Facility Type	Description/Purpose
13	4	Qulla Main Canal Bridge 1			Bridge	This is an old bridge with one opening and without support. The bridge requires simple maintenance in its abutment.
14	4.3	Intake of Qulla 1			Intake	This is the intake of Qulla 1 with a gate of width 0.8m. The gate needs some maintenance.
15	5	Intake of Toh Canal & Cross-section on Qulla Main Canal			Intake	In this site, there is the intake of Tow Canal with a gate of 3m width. The gate is not operating and requires replacement.
16	5.01	Regulator on Qulla & Intake of two side Canal			Regulator & two intakes	At this site, there are two gates with 1.25m width (the right gate is not operating). The structure is built of bricks that need some maintenance.
17	5.7	Qulla Left Canal Bridge 2			Bridge	This is an old deteriorated bridge that needs replacement.
18	6.6	Qulla Left Canal Bridge 3			Bridge	This is an old bridge on one support and requires only some simple maintenance.
19	7.7	Qulla Left Canal Bridge 4			Arch bridge	This is an Arch bridge of stone with three opening. Its condition is a very good but requires very minor maintenance at its abutment.
20	8	Intake of Side Qulla Main Canal			Two intakes	Each intake has a gate of 1m width. The gates are new and require no maintenance.
21	9.5	Qulla Left Canal Bridge 5			Bridge	This is a new bridge with one opening and without middle supports inside the canal. The bridge is of a good condition.
22	11.1	Qulla Left Canal Bridge 6			Bridge	This is a bridge with one opening. The bridge is of an excellent condition.
23	13	Qulla Left Canal Bridge 7			Bridge	This is the bridge at the end of Ehnasia District. The bridge is of an excellent condition.
24	16	Qulla Left Canal Bridge 8			Bridge	This is an old bridge with two opening and one support. The bridge is of an average condition but needs maintenance for the support and handrails.
25	17.15	Intake of Baha & Dandel on Qulla			Regulator and Canal Intake	This is the intake of Baha Branch Canal #3 with 3m gate width. The regulator has a 3m width gate. The gate is of a very good condition.
26	18	Qulla Left Canal Bridge 9			Bridge	Baha bridge is an old bridge with two opening and has one support. He bridge needs simple maintenance.
27	18.745	Regulator of Beshna & Dandel			Regulator and Canal Intake	The regulator of Beshna and the intake of Dandel are working without gates and are in a very deteriorated condition. They require replacement with new ones.
28	20	Extension of Qulla Main Canal			Baha Intake	This is a cross-section before the end of canal. The channel is small and has ~4.5m bed width and side slope of 1:1. The channel slope is ~5 cm/km. The section requires grass and weeds removal. At this point there is a branch canal called Baha getting the water from the Main Canal without gates.

**Regulator Along Bahr Yusef Principal Canal**

No	Name	Station	Purpose	Major Problem	Recommendation
1	El Abeed	77.8km	Water level Control in winter, during peak irrigation period all barrage gates are required to be fully open	No major problem except garbage	No major problem
2	Sakola	177.6 km		Riprap on the Left Upstream side bank is damaged	
3	Mazora	230.3 km		In a very good condition except the problem of garbage	
4	Lahoon	288km		In good condition	

**Pumps Along Bahr Yusef Principal Canal**

No	Name	(1) Command / (2) Catchment area (fed)	Type/Purpose	Status of the structure	Recommendation
1	Badraman	(2) 85,000	Drain pump. It pump water from Abujebal Canal end to Bahr Yousef canal (2.4m suction head)	6 newly installed pumps, No major problem	Constructed in 2012, rehabilitated after every 10,000hr
2	Arab Bani Khalid	(1) 2,130	Irrigation Pump Pumping water from Bahr Yousef to main canal in winter, in summer the water can enter the canal by gravity	Very old pump with low discharge (0.6m <sup>3</sup> /sec x 2pump) Suction and discharge pipes leaking	The water doesn't reach the end of the canal. It need urgent replacement
3	Beni Khalid	(1) 2,220	Irrigation Pump Pumping water from Bahr Yousef to main canal in winter, in summer the water can enter the canal by gravity	Very old pump with low discharge (0.6m <sup>3</sup> /sec x 2pump plus one Indian pump with very low suction head) Discharge pipes leaking heavily	The water doesn't reach the end of the canal. It need urgent replacement
4	Kabkab	(2) 60,000	Drain pump. It raise water from a Canal end to Bahr Yousef canal (3.7m suction head)	5 old pumps of 2.9m <sup>3</sup> /sec capacity. Control panel has problem. No spare parts and the manual crane is difficult to manage	Constructed in 1977. The unit which control electricity has problem (need investigation)
5	Tuna	(2) 18,000	Drain pump. It pump water from a Canal end to Bahr Yousef canal (3.1m suction head)	4 old pumps lacking spare parts.	Constructed in 1979. There is a plan by the MWRI to rehabilitate the station

**El Dahab Regulator**

6	Kamadir	21,170 including illegal expansion area	Irrigation Pump. It takes water from Bahr Yousef and Dahab canal to irrigate extension area	4 new and (3m <sup>3</sup> /sec) 4 old pumps (1.34m <sup>3</sup> /sec), all of which are in good condition. Section head of old pump is 2.6m and new pump 3.4m	New pump built in 2011 and old one (1969) but rehabilitated in 2010.
7	Terfa	19,550 + illegal area (total about 3,000)	Irrigation Pump. It takes water from Bahr Yousef canal to irrigate extension area	The old pump station has 4 pumps with capacity of 1.9m <sup>3</sup> /sec and the new pump station with 6 pump of capacity 1.6m <sup>3</sup> /sec. All pumps has 3-4m lifting capacity. Scarcity of water to pump. Gates on guide canals are not working (old pump) or not available (new pump)	The suction pipe is set at higher level than the bed level of Bahr Yousef canal which leads to lack of water to pump specially during winter cropping. Pump with higher suction head need to be replaced.

No	Name	(1) Command / (2)Catchment area (fed)	Type/Purpose	Status of the structure	Recommendation
8	Der Sankoria	(2) xxxxx	Drain Pump It raise water level from Der Sankoria to Bahr Yousef canal	There are 4 old and 5 new pump (not yet started) with capacity of 3.5 and 5.8m <sup>3</sup> /sec respectively.  Old pump has manually operated crane lifting mechanism, but the new pump house has an automatic crane lifting operation system	Old pump installed in 1973 and rehabilitated 2014. The New pump structure started in 2002 and the pump is being installed now
<b>Sakola Regulator</b>					
9	Sakoula El Gabal	8.6	Irrigation Pump Pump water to extension area 13,200 + illegal land	7 years ago all pumps are rehabilitated Side slope at the mouse of guide canal need rehab 8.6km canal	Guide canal is inside settlement area, dangerous for kids and animal
10	Abo Rahib		Irrigation Pump It feeds water from B.Y to Seery canal	One pump installed but the pump has many problem 150m guide canal	The level of canal bed is higher so that winter irrigation is difficult Mixing water from El Mohid drain might be good
11	Hareeka Drain		Irrigation Pump It pumps water from B.Y to Hareeka Canal 8,000 + illegal land	Newly constructed pump of 3unit 800m canal and join Hareeka Main Canal	60m Guide canal is lined with concrete and in good condition
12	Delhans		Irrigation Pump It pumps water from B.Y to Delhans canal which is the extension of Hareeka Canal Irrigate about 5,000fedan	(4 units, 2 are working at a time) Initiation pump has problem, floating screen sunk, garbage entering pump station 3.5km canal	Critical curved area, 4years ago side protection was constructed but washed away
13	Bilhasa		Irrigation Pump It feeds water to Bilhasa canal which is the extension of Seery canal	No floating screen, the pumps has bad sound in operation There is a third pump not installed Pulley system not working	It needs rehabilitation
14	Sakula drain in Dilhanis		Drain Pump It pump water from the end of Sakula drain back to B.Y canal	4 units Drain pump. The motor parts has problem. The spare parts are locally made and broken frequentl 200m from canal supply water to B.Y	It needs rehabilitation
15	Mazora		Irrigation Pump It conveys water from B.Y to the extension area It irrigates 9,529 + illegal land	The station has an old and New pump station (4 units each).	No major rehabilitation is done on old pump since 1967
<b>Mazora Regulator</b>					
16	El Sahara (Saharit Mazora)		Mixing Pump It feeds Abo Shusha canal from El Mohiet Drain before it enters Bahr Yousef (the canal starts from intake at Ibrahimia Cana)	4units pump 2pump not working, Discharge pipe rusted and leaking, the gate destroyed	Installation of four new pump; provision of settling basin or new discharge canal with good cover, and re-fabrication of gate
17	Dashtoot		Irrigation Pump It feeds Abo Shusha canal	6 unit pump; very old structure; no screen at suction end, garbage (sometimes dead animal) enters the pipe, One of the pump make loud noise	Provision of suction pipe provided with screen, or provision of guide canal with floating screen Provision of 2 pump, gate rehabilitation on Abo Shusha canal

No	Name	(1) Command / (2)Catchment area (fed)	Type/Purpose	Status of the structure	Recommendation
18	Koom El Noor Pump Station		Irrigation Pump It takes water to the Abo Shusha Canal	It has two pump, but one is not working and needs rehabilitation	There is a feeder next to the pump station. When water level is high, the feeder will be used.
19	Sediment		Irrigation Pump Station It takes water from Bahr yousef to a main canal	The station has 3 units of pump, and only 2units works per day. Each unit has discharge 0.5 m <sup>3</sup> /s  The station has two standby units. New pump station which has 4 units is under construction. Each unit has 1.25 m <sup>3</sup> /s discharge	The pump station is found in good condition
20	Eldrasia Drain		Drain Pump It drains water to Bahr yousef	The pump station has 3 units which are made in Czechoslovakia and installed in 1975. One unit work at a time with discharge of =3 m <sup>3</sup> /sec. The station is in good condition but screen at intake is missing	It needs small maintenance
21	Tama Faium-1 It's also called Manhal Ghidans.		Drain Pump It drains water to Bahr yousef	It pump water from Ghidan drain to Bahr Youssif canal. The station has one unit which work using Petrol. It works only 4 hours per day. Many farmers complain about it, and they request to change the pump to electric pump.	New pump operated by electricity is necessary
22	Tama Faium-2		Drain Pump It drains water to Bahr yousef	The same condition as Tama Faiyum Drain pump station 1 The suction and discharge pipes are old and leaking	New pump operated by electricity is necessary
23	Tama Faium-3		Drain Pump It drains water to Bahr yousef	The same condition as Tama Faiyum Drain pump station 1	New pump operated by electricity is necessary
<b>Lahoon Regulator</b>					

Intakes facilities and other structures along Bahr Yousef

No	Name	Length (km)	Area served (Fed)	Status of the intake	Recommendation
1	Mousa	2.04	300	The intake elevation is set at higher level and water is not available in the canal during winter season The gate needs maintenance	Setting small pump for winter irrigation and rehabilitating
2	Asmant	2.45	450	No pump for intake There no water in winter	Setting small pump for winter irrigation
3	Khor Belnasora		350	No pump for intake There no water in winter	Setting small pump for winter irrigation
4	Belansora		250	Structure was rehabilitated two years ago No pump for intake There no water in winter	Setting small pump for winter irrigation
5	El Sultan Hassen	2.06	300	No pump for intake There no water in winter	Setting small pump for winter irrigation
6	El Nabt		200	No pump for intake There no water in winter	Setting small pump for winter irrigation
7	Mabrouk	3.59	750	No pump for intake There no water in winter	Setting small pump for winter irrigation
8	Manshat El Dahab	64	61,700	The longest canal covering West Menia and Beni Suef G.D.	A lot of rubbish
9	Reheel	6.68	1,200	There are many Rubbish in canal	Rubbish problem measures
10	Ganbid Tokh	14.65	1,600	No pump for intake There no water in winter There are many Rubbish in canal	Provide small pump Rubbish problem measures
<b>El Dahab Regulator</b>					
11	Moati	60(m)	Spill way	Spillway to and from Dahab and Bahr Yousef Canal Only in July, Bahr Yousef's water level is higher than Dahab.	Presently no water inside the canal
12	Nasir	50 (m)	Spill way	Spillway to and from Dahab and Bahr Yousef Canal The wing walls have cracks, the gate is taken away	Rehabilitation of the gate and wing wall
13	Faragalla	43	Spill way	Spillway to and from Dahab and Bahr Yousef Canal	
14	Terfa Mawafi	186	Ditto	Broken pipe, passing thru residential area, need to be covered The crossing has no wing wall	The community is active in cleaning of the canal
15	Mwati Abjaj	1,300	Ditto, but about 15Fedan is irrigated from this canal	There is no gate here	Many grasses along the canal The gate should be
16	El Bahnasa el Qblia	9.9	4,710 + illegal area	The gate is rusted; one of the gate is not working. Since the bed level is higher, no water convey during winter season. Even the farmer along the approach canal complain about lack of water for more than 20days now	rehabilitated and either set a pump station(for winter farming) or reduce the opening at
17	Sahl El Bahnasa	2.6	1,125	The gate and pipe canal is in bad shape. Similar to above, no water in winter season	Ditto
18	Sabaa and Harika intakeGroup	23 Sabaa 3.83 Left 48 Gnebia 1.2 Harika Right Harika 2.8 Left	71,900	There are 5 gates at this point serving 5 canals (2 main and three branches'. The main gates are for Sabaa and Harika main canals. The structure is constructed in 30's, but relatively in good condition. The gate is rusted and some cracks and breakage on the wall wings There is lack of water on the three branch canal (left Gnebia, Left and Right Harika)	Painting and oiling on the gate Rehabilitation of the wall wings Good water management system at the two bigger gates
<b>Sakola Regulator</b>					
19	El Aklia	1.6		It drains water from Harika to Bahr Yousef	Bushy, critical curve area
20	Beni Amir	3		Closed drain canal to Sakola, the pump has been removed	Water treatment plan drains into it. Some farmers use the water
21	Beni Minein	0.1		Spill way btn BY and Harika Presently no water inside	The canal is almost closed

No	Name	Length (km)	Area served (Fed)	Status of the intake	Recommendation
22	Link canal	0.05		It feeds water from B.Y to Bilhasa Canal by gravity	The gate is always open
23	Bushra		500	Intake structure has broken wing wall. Community clean the canal and got fertile soil to be used in the field	At the end of this canal a pump (by MoA) is set to feed three branch canal
24	El Gafadon Village		1,000	Intake to pump station owned by MoA, it feeds two Maska	Very close to this intake curve protection is set by MWRI, but the structure start to break
25	Koftan		12,134 + 7,000	Totally broken gates	Re-fabrication of intake gate
				Too much garbage	
26	Magror El Riga		200	Rehabilitated in 1998	
<b>Mazora Regulator</b>					
27	El Boyeb	1	Drain canal	It drains water from Abu Shoshal to B.Y. The community want it be closed	Demolition of the canal or total closing of the gate
28	El Regha		Feeder	The structure is made by bricks, and gate is working. Link canal which is soil canal feeds water to matrabet dashasha. The guide length is 35.00m Intake width = 1.0m Intake height = 3.5m Gate height =2.5m	The guide length 35.00m needs control and removal of bank weeds. The gate is working and needs repair
29	El Bahsamon		Feeder	The structure is made by bricks and concrete. The gate is not working. It feeds Matrabet Menshat El Haj, the end of Matrabet Deshasha canal. The intake made from masonry. The guide length =80.0m	The gate is not working (not moving), and the guide needs rehabilitation. The price of a gate is around 3,000 LE
30	Kom El Noor Bridge		Bridge	It's made from reinforced concrete, and the condition is very good. Construction year is 2008 The bridge width= 7.5m x 2 Sidewalk =1.0m each	
31	Kom El Noor Pump Station (Feeder)		Feeder	They use gate and pump depend on the water level of Bahr yousef. It feeds water to Abu Shusha. It's made by reinforced concrete and good condition. The guide is also made by concrete. It also serves access by boat. The pump station has 2 units with discharge 0.5 m3 per sec.	A pump is not working and needs fixing. Also the gate needs rehabilitation
32	Barawa Feeder		Feeder	There is no gate, and only a pipe is there. The intake made from masonry. Earth canal is connecting the feeder, and condition is good. It feeds water from Bahr yousef to Bahsamon canal. The intake condition is very bad and they use pipeline instead of the intake.	It needs reconstruction
33	Barawa Bridge		Bridge	It made from reinforce concrete, and it is very good condition Bridge width 5.0m x 2 Side walk width=0.5m length =60.0m	
34	Mnshat El Hag Feeder		Feeder	It feeds to Bah Samoon canal. There is no gate and a pipe is passing under the road. The structure and guide canal are made by masonry, and their condition are good. (The guide length:35.0m and the guide bed width:1.0 m Side slope: 1:1 Water height: 0.7 m)	No urgent rehabilitation
35	Wish El Bab Feeder		Feeder	The intake is made from reinforce concrete, and the condition is good. After the intake, there is a culvert to El Sultany canal. The guide canal and bridge are made by bricks and bad condition.	The guide canal and bridge should be reconstructed.
36	Menshat El Hag Bridge		Bridge	It's made from reinforce concrete, and construction year is 1961. (The bridge width: 8.0m)	



No	Name	Length (km)	Area served (Fed)	Status of the intake	Recommendation
37	Wady El Rayan	2,600	Intake	The intake and guide condition are good condition, and they are made by concrete. The intake has two vents each one are 2.0m width, and the intake height is 2.8m and good condition. In front of the intake, there are many Nile rose. At the off take of the canal, there is a pump station which has 3 units.	The intake condition is good, but intake of branch canal are not good condition. The gate was broken and should be replaced.
38	Matrabet Mayana	840	Intake	The intake is made by reinforce concrete, and earth canal is connecting. There are many bushes, and looks like, people don't maintenance it. The guide length is 20.0m, and bed width is 2.0m. It's good condition.	The condition of intake is bad, and it should be rehabilitated. The gate is rickety and needs replacement
39	El Assar	5,500	Intake	The guide is made by reinforce concrete, and the condition is bad. The intake has two gates which are not good condition. The intake is inside of residential area, so there are many rubbish and Nile rose. The guide canal is made by concrete. The length is 15.0 m. The condition is good, but the intake condition which is made by concrete is not good.	The intake needs rehabilitation and, and the canal should be culvert for protecting residential area(100 m) .
40	Mayana Bridge		Bridge	made by reinforce concrete. The condition is good. The bridge width=7.0m x 2 Sidewalk =0.5m	
41	Myanah Intake	3,200	Intake	The intake which is made by reinforce concrete is good condition. The gate is not good condition. The guide canal is made by masonry and concrete. The connoting canal is good condition, looks like people do maintenance.	It needs maintenance
42	Elasara Intake		Feeder	The intake is made by reinforce concrete. The gate is broken and needs to be changed. Also a pipe connecting the intake is broken. The intake is inside of residential area, and canal condition is also not good.	It needs reconstruction
43	Fishta Feeder		Feeder	The intake is made by reinforce concrete. In front of gate, there are much rubbish, and they put a mesh at the gate. The structure condition is normal, and the gate is working. This water is sent to right banl	The intake needs some maintenance.
44	Menehro Bridge		Bridge	It's made on 1994. The bridge width is 6.0 m	
45	Msrfedrasia Intake	500	Intake	The Intake is made by rein concrete, and the condition is very bad. There is much rubbish because of inside of residential area.	It needs reconstruction, Also, a pipe form intake is broken and should change to box culvert.
46	El Awawna Bridge		Bridge	It's made by reinforce concrete , and the condition is good.	
47	El Mmaleak Feeder		Feeder	The intake is made by reinforce concrete and good condition. The gate is working. Also, the guide is good condition. Intake width =1.5 m intake height = 3.8 m gate width = 1.5 m gate height =3.5	The condition is good. Urgent response is nothing.
48	Edrassia Bridge		Bridge	It's very good condition. The bridge width =8.0m x 2 Sidewalk=1.0m	
49	Fanos Intake	600	Intake	There is no gate, and only a pipe passes water to the canal. The intake condition is very bad, also there are many Nile rose.	The intake has very bad condition and there are no gate so that it need to reconstruct anew one
50	Sediment Elgabal		Bridge	Very good condition The bridge width =8.0m x 2 sidewalk=1.0m	
51	Bani Hani Bridge		Bridge	the condition is very good condition The bridge width =26.0m	
52	Bani hani Feeder		Feeder	The intake is made by reinforce concrete, and the intake and the gate are good condition. The connecting canal is also made by concrete, and it is good condition.	No urgent rehabilitation

No	Name	Length (km)	Area served (Fed)	Status of the intake	Recommendation
53	Bahabshin Intake	2,950	Intake	The intake is made by reinforce concrete, and the condition is good, but a slight for moving a gate is not working, and gate condition is not good. There are many Nile rose in front of gate.	It needs maintenance for slight.
54	Elmaasra Bridge		Bridge	It's very good condition. The bridge width=5.40m x 2 Sidewalk =.3m	
55	Mnilgh Etan Bridge		Bridge	It's made by reinforce concrete, and the condition is good	
56	Wall for Closing Ganabet Giza		Closed drain	From right side drain	The length is around 30 m
57	Intake (right Giza)	3,300	Intake	The intake condition is good, but there is much rubbish, they should be removed	It has no handrail. The walls are made by bricks
58	Hassan Canal (Hawara)	1,440	Intake	The intake is made by bricks, and the condition is very bad. The gate is not working. The intake is inside residential area, there are much rubbish, and canal condition is not good.	It needs reconstruction or rehabilitation
59	Hassan Wassef		Bridge	It's made by reinforce concrete, and it's good condition The bridge width=8.0m plus 2 sidewalk =1.0m	
60	Hager Intake	3,700	Intake	The intake is made by bricks, and the structure is very old. The gate is not working. The intake is inside of residential	It needs reconstruction.
61	Agouz Intake		Intake	The intake is made by bricks, and the condition is not good. The intake contain from 2 vents each one has 1.5m width. The intake is inside of residential area, and in front of gate there are much rubbish.	The structure of intake needs rehabilitation, and both gates need
<b>Lagoon Regulator</b>					

Koftan survey area

No	Name	Length (km)	Area served (Fed)	Status of the intake	Remark
1	Koftan Intake	17.14	19,134	There are three gates, but one is broken and need to be changed, and two are not working. Irrigation sector is planning to rehabilitate, but the plan is not decided. The structure condition is good, problem is only gate. In front of the gate, there are many Nile rose. It's made on 1980.	Gates need rehabilitation and replacement.
2	Koftan Bridge			It's made by reinforce concrete, and the condition is good	
3	Soliman Intake	0.64	100	The gate condition is good, also the body doesn't have problem. Accumulating sediment is problem. A pipe after gate is 4m. It's made on 1990.	The looks like, people don't do maintenance for the gate, and there are a lot of bushes. Some small maintenance is needed
4	Nosser Intake	2.225	350	It's working, but the canal's condition is not good. The structure is made by reinforce concrete. There are many bush, and sediment is accumulated. It's made on 1990.	There are many bushes at the offtake of gate and canal. Small maintenance is needed
5	Koftan Bridge			It's made by reinforce concrete, and the condition is good	
6	Abeed Intake	0.928	150	The gate is working, and the structure is made by reinforce concrete. There are many bush, and sediment is accumulated. , it's made on 1990.	There are many bushes at the offtake of gate and canal. Small maintenance is needed
7	El Shafe			It's made by reinforce concrete, and the condition is good	
8	Koftan Bridge 3			It is made by reinforce concrete, and the condition is good. However, some soil was removed around the bridge	
9	Koftan Pump station			Mixing pump that needs rehabilitation and renovation	
10	El Regha Intake	8.03	1,960	There two gates. They are working and permanently open. The structure is made by reinforce concrete, and the condition is normal. After the gate, lining canal is connected which is good condition. <u>Some soil was removed around the intake. It's made</u>	The gates and structure need some rehabilitations.
11	Abo hashema Intake	1.75	450	There is one gate which is working. The structure condition is normal, and there are much rubbish and sediment inside of the structure. Around the intake of soil was removed by water. Also, the canal has much sediment and bushes. It's made on 1994.	Some maintenance and rehabilitation are needed for structure and canal.
12	Abo hashema Bridge			It is made by reinforce concrete, and the condition is good. <u>However, some soil was removed around the bridge</u>	
13	Khatab Intake	5.1	780	The Gate is not moving, and it is permanently open. However, this is not big problem for the people. The canal is not bad condition. It's made on 1994.	The gate need some maintenance
14	Farag Intake	2.5	750	The structure condition is not so bad. The farmer maintenance for removing vegetation. it's made on 1994.	Not urgent condition, but gate should take maintenance.
15	Deshasha Intake	3.45	750	There is one small gate, and a pipe line which is 1,2 km is connecting. Too much rubbish is bothering intaking water form the canal, and also water passes the pipe and become over flow because of Deshasha gate is broken and close. The structure is made by bricks and concrete. It's made on 1994.	This intake is inside of residential area, so much rubbish are thrown. The gate is working, but it needs maintenance, and the pipe line should be changed to culvert.
16	Deshasha Gate			The structure is made by bricks, and it's bit old. The gate is broken and not open. There are so much rubbish in front of gate. The purpose of the gate is importing water form Bahr yousef and sending overflow of water from Koftan canal to Bahr yousef. This problem should be solved urgently. It's made on 1984.	This is a big problem of Koftan canal. Firstly, the rubbished should be removed, and replace the gate.
17	Regha Feeder			The structure is made by bricks, and the condition is bit old. The gate is working. The purpose is send water form Bahr yousef to main canal.	The structure is bit old and need maintenance
18	Regha gate for connecting drain canal			The gate condition is good, and the structure is made by reinforce concrete.	No need urgent rehabilitation
19	Sadek Gate			The gate is working, and the structure is made by reinforce concrete and good condition. However, much rubbish around intake because of inside residential area. The canal is earth canal and not good condition. It's made on 1990.	The gate doesn't have a big problem, but canal needs some maintenance.

Terfa survey area

No	Name	Length (km)	Area served	Status of the structure	Remark
1	Terfa1 New&old Pump Station		30,000 + illegal area (total about 3,000)	The old pump station has 4 pumps with capacity of 1.9m <sup>3</sup> /sec and the new pump station with 6 pump of capacity 1.6m <sup>3</sup> /sec. All pumps has 3-4m lifting capacity. Scarcity of water to pump. Gates on guide canals are not working (old pump) or not available (new pump) Only 6 workers is working both of New & Old pump station	The suction pipe is set at higher level than the bed level of Bahr Yousef canal which leads to lack of water to pump specially during winter cropping. Pump with higher suction head need to be replaced.
2	Siphon		Siphon	Terfa Canal crosses El Dahab Canal	
3	Siphon		Siphon	Drain canal which leaches Deir El Sankouria Drain Pump station crosses Terfa Canal	Setting mixing pump or ground water pumping might be needed
4	El Galalat Bridge			It's made by reinforce concrete, and the condition is good	
5	Bridge			It's made by reinforce concrete, and the condition is good	
6	Terfa2 New&old Pump Station		30,000 + illegal area (total about 3,000)	The old pump station has 6 pumps with capacity of 1.47m <sup>3</sup> /sec and the new pump station with 4 pump of capacity 1.0m <sup>3</sup> /sec. Scarcity of water to pump.	The water doesn't reach the end of the canal. It need urgent replacement
7	Terfa 1 Intake		3,000	There are old small gate and new small gate. Old gate is not working. Side wall and concrete slab has crack and breakage	Need rehabilitation for the side wall and the concrete slab.
8	Terfa 2 Intake		3,000	There is one small gate. Side wall and concrete slab has crack and breakage	Need rehabilitation for the side wall and concrete slab.
9	Bridge			It's made by reinforce concrete, and the condition is good	
10	Terfa3 New&old Pump Station		2,400	The old pump station has 7 pumps with capacity of 1.4m <sup>3</sup> /sec and the new pump station with 5 pumps. The three of the pumps capacity are 2.1m <sup>3</sup> /sec and The two of the pumps capacity are 1.2m <sup>3</sup> /sec. Scarcity of water to pump.	The water doesn't reach the end of the canal. It need urgent replacement
11	Terfa 4 Intake		15,000	There are no gate for Tarfe 4th Branch Canal. This canal is directly controlled by Terfa3 New&Old Pump Station A lot of sand is flowing into the canal	Need cleaning canal
12	Bridge			It's made by reinforce concrete, and the condition is good	
13	Terfa 5 and 6 Intakes		10,000+	There are 3 small gates, 1 for Terfa 5 , 2 for Terfa 6. All gates are working	No need urgent rehabilitation

23,400

Saba survey area

No	Name	Length (km)	Area served (Fed)	Status of the intake	Remark
1	Saba Intake	23		Very old structure made of brick. Constructed in 1930, rusted gate, some cracks and breakage on wingwall. Every twice a year requires maintenance	Three gate each 2.70m (Change of gate) or Rehabilitation such as Painiting and plastering, oiling of gate needed
2	Left gnabia no 1	3.83	1,200	Gate is imobile; Intake level is higner by 1.2m from guide canal	One gate, 2.0m width Need rehabilitation
3	Bahnasa	4.83	3,100	The gate is in good condition, only some cracks on sie wall Bahnasa canal supply water to bahnasa branch and Pump No 4 on Sakola El Gabal Canal	Width of gate B=2.5m two gates. In a good condition
4	Left gnabia no 2	2.62	700	Gate is broken, wing wall damaged	gate width, B= 1.0, complete replacement is required
5	Right gnabia no 1	2.49	700	Gate is broken, wing wall damaged	gate width, B= 1.5, complete replacement
6	6.3km station	regulator		The regulator is very old (already expired) having many holes and not stable (rollers are missing). The side walls are broken	A 9m bridge is built with the regulator but it has no purpose as such (only serves as pedestrain crossing)
7	El Shikh Masood	1.52	556	The gate is imobile (tight with the wall). Even if tightly closed there is leake from the side of the gate). The canal crosses residential area (it needs canal covering)	Width of the gate is B = 1.0m Wall height = 2.5m, complete replacement
8	West El Gaiat	2.4	975	Recently rehabilitated gate. Has no problem	Side protection is being done on one side of the Main canal by local government to protect the road which is parrallel to Saba Main canal
9	East El Gaiat	1.3	756	The gate is imobile (tight with the wall).	Width of the gate is B = 1.0m Wall height = 2.5m, complete replacement
10	Siphon			El Kayat drain cross the canal	
11	Kafr El Maghrabi	3.46	1,000	The gate is imobile (tight with the wall). Side walls are totally broken	Width of the gate is B = 1.0m Wall height = 2.5m, complete replacement The first part of this canal (about 500m) is lined by road authority to protect the road which is parallel to the canal
12	East EL Monshaa	2.55	1,000	The gate is imobile (tight with the wall). Wing walls are totally broken	Width of the gate is B = 1.0m Wall height = 2.5m, complete replacement
13	West El Monshaa	2.55	1,000	The gate is imobile (tight with the wall). Wing walls are totally broken	Width of the gate is B = 1.0m Wall height = 2.5m, complete replacement
14	Siphon			Halfaya drain cross the canal	
15	El Halfaia	5.7	1,800	Recently rehabilitated gate. Has no problem	Width of the gate is B = 1.5m Wall height = 3.0m
16	Canal Cover	0.2		Saba canal crossing Barmasha village through closed concrete canal Water don't reach this area	The biggest problem is rubish infront of entrance to the closed canal. It hinder passage of water
17	Siphon			El Baskalon drian crosses sabaa canal	The farmer around this area use ground water for irrigation by pumping by private pump

No	Name	Length (km)	Area served (Fed)	Status of the intake	Remark
18	Barmasha	2.445	950	The gate doesn't work Scarsity of water in this area is critical Old broken weir can be seen inside Saba	Width of the gate is B = 1.0m Wall height = 2.60m, complete replacement is required
19	Siphon			El Baskalon-1 drian crosses sabaa canal	Setting mixing pump or ground water pumping might be needed
20	Zawit Barmasha	1.49	950	The gate is expired totally Critical problem of water	Width of the gate is B = 1.0m complete replacement is required
21	Harika branch	1.5	500	The gate is expired totally Critical problem of water farmers use ground water pumping with private pump	Width of the gate is B = 1.0m complete replacement is required
22	Mixing Station	-	-	No water inside Sabaa canal to mix from Sakola drain There is no water from Saba canal to mix with drain water Farmers use totally drain water of poor quality	The farmer request two pump operator so that they can irrigate during night time (or after 5PM) The gate to the pump need rehabilitation
23	Aqueduct	0.012	-	Convey water across Sakola drain to El Maseed canal	The bank holding the aqueduct is collapsed. Need maintenance
24	EL Maseed	2.25	1,400	The gate is working but it get water solely from mixing pump	Width of the gate is B = 1.0m minor maintenance is required

Kaesd Survey Area

No	Distance from Kased Dalil (Kms)	Name	Length (km)	Area served (Fed)	Facility Type	Description/Purpose
1	0	Mazora Bridge			Bridge	Mazora bridge is a metallic bridge of width 1m to transport an oil pipeline. The width of the bridge is 1m, length 35m, and volume of 105m <sup>3</sup> .
2	0.05	Railway Bridge			Bridge	This is a railway bridge near Dokhra Village. It has two opening and one bricks support. Bridge measured length is 24m. The bridge needs some repairs.
3	0.25	Cross-section on Kased Dalil			Cross-section	The Dalil is turning towards North-South. The section is wide and of excellent condition. It is almost free from weeds either floating or underwater. The bed width is 20m, a side slope of 3:2, and a longitudinal slope of 3 to 5cm/km.
4	0.6	Cross-section on Kased Dalil			Cross-section	The section is wide and of excellent condition. It is almost free from weeds either floating or underwater.
5	0.9	Upper Highway Bridge			Bridge	The upper bridge is a new one with one support of sheet piles inside the canal channel.
6	1.6	Cross-section on Kased Dalil			Cross-section	The cross-section is of an excellent condition and free from grass or weeds. The section has a bed width of 20m, a side slope of 3:2, and a longitudinal slope of 3 to 5cm/km.
7	2.1	Kafr Dawood Bridge			Bridge	The bridge has two supports of sheet piles. It has a length of 35m. It is used for both cars and pedestrian transportation. The Dalil at the left side is protected by steel fence at the residential area of Kafr Dawood. The bridge is of a very good condition.
8	2.45	Nefia Pedestrians Bridge			Bridge	The bridge is a metallic one with 2m width on two supports of pile sheets. It is used for pedestrian passing. The bridge length is 33m and is of a very good condition.
9	2.7	Tanta Railway Bridge			Railway Bridge	This is the main railway bridge of Cairo-Tanta route. The bridge is of an excellent condition.
10	4.4	Intake of Canal Kaem Tanta			Canal Intake	The canal is covered with a length of 1.300 kms. The intake before coverage has a gate of 1.5m and is of a very good condition. The canal side slope is 1:1.
11	5	Farouk Bridge of Tanta City			Bridge	This is a bridge with two roads, one for each direction. The bridge has two sheet piles supports. Its length is 50m, while the Dalil width is ~25m. The bridge is of an excellent condition.
12	5.4	Cross-section on Kased Dalil			Canal Cross-section	The section is wide free from weeds and grass. It is of a very good condition. The section has a bed width of ~20m, a side slope of 1:1, and a longitudinal slope of 5cm/km
13	5.8	Nayef Bridge			Bridge	The bridge has one support. Its measured length is 30m. The bridge has some broken points and was closed.
14	6.5	Cross-section on Kased Dalil			Canal Cross-section	The section is wide free from weeds and grass. It is of a very good condition. The section has a bed width of ~25m, a side slope of 1:1, and a longitudinal slope of 5cm/km.
15	6.7	Intake of Ikhaway Canal (Right side) and Feeder			Canal Intake and Feeder	This intake of Ikhaway Canal and Feeder is also a feeder to Kased Dalil. The canal intake has a gate of 2.5m while the feeder has a gate of 1m width. Both gates are of good condition.
16	6.8	Ikhaway Bridge			Bridge	The bridge has two openings with one bricks support. The bridge is of an excellent condition except its hand rails need some simple maintenance. The length of the bridge is 25m.
17	7.1	Intake of Canal Shabshear (Right Side of Dalil Kased)			Canal Intake	The intake as a gate of width 3m and of a good condition except it has some leakage. The canal has a length of 11.150 Kms and a Command area of 1150 acres. The bed width at intake is 6m, side slope of 3:2, and a longitudinal slope of 5cm/km.
18	7.200 +0.000	Old Tanta Barrage and Intake of Kased Canal			Barrage and Railway Bridge	The site has the Old Tanta Barrage, and railway bridge. The barrage has 4 gates with each gate of 3m width. The bed width at this site is 20m, side slope of 3:2, and longitudinal slope of 5cm/km. The point is the end of Dalil Kased and the start of Kased Canal. The length of the barrage is 24m. The barrage requires some simple maintenance in gates and abutments.

No	Distance from Kased Dalil (Kms)	Name	Length (km)	Area served (Fed)	Facility Type	Description/Purpose
19	7200 +0.100	Boutros Bridge			Bridge	The bridge is for car transportation supported on sheet piles. Its measured length is 39m. There are two water pipes upstream the bridge with ~70m of diameter 0.8m each. The bridge is of an excellent condition.
20	7.200 +0.500	Intake for Water Station El Merashaha			Water Intake	The intake has two opening with metallic net at entrance of 2m width. The barrage has 4 gates with each gate of 3m width. The bed width at this site is 20m, side slope of 3:2, and longitudinal slope of 5cm/km. The intake is of an excellent condition.
21	7.200 +0.700	New Tanta Barrage			Barrage	This is the New Tanta Barrage with four controlling gates, each of 3m width. The length of the barrage is 24m. The structure is new and is of an excellent condition. The bed width at this site is 20m, side slope of 3:2, and longitudinal slope of 5cm/km.
22	7.200 +1.200	Cross-section on Kased			Canal Cross-section	The section is of an excellent condition. It has a bed width of ~20m, a side slope of 1:1, and a longitudinal slope of 5cm/km. The section left side is pitched and has a side metallic fence as it passes by the residential area.
23	7.200 +1.550	El Ghofran Bridge			Bridge	The bridge is on two sheet piles supports. It is a car transportation bridge located in Hay El Ghofran. The bridge measured length is 47m and is of a very good condition.
24	7.200 +2.100	El Toob (Bricks) and Highway Bridge			Bridges	The first bridge is used for truck transporting bricks. The bridge length is 31m. The second bridge is located at the Highway.
25	7.200 +3.700	Stadium Extension Bridge and Intake of New Hoqafa Canal			Bridge and Canal Intake	It is a new bridge constructed on sheet piles support. This bridge is at the extension of the Tanta Stadium. From this bridge there is New Hoqafa Canal.(Left side). The length of the bridge is ~33m. The first bridge needs some maintenance for its supports. The bridge is of an excellent condition.
26	7.20 +4.200	Faculty of Engineering Bridge and Water Pipeline			Bridge and Water Pipeline	In this site, there is the bridge of the Faculty of Engineering. Upstream of the bridge with ~60m there is a drinking water pipeline crossing the canal. The bridge is constructed on two sheet piles supports. The length of the bridge is ~33m and is of a
27	7.200 +4.800	Cross-section on the Kased Canal			Canal Cross-section	The section is of a very good condition. It has a bed width of ~20m, a side slope of 1:1, and a longitudinal slope of 5cm/km.
28	7.200 +5.400	Cross-section on the Kased Canal			Mesqa Intake	The section also has several intakes of Mesqas. The section is of a very good condition. It has a bed width of ~20m, a side slope of 1:1, and a longitudinal slope of 5cm/km.
29	7.200 +6.300	Cross-section on the Kased Canal and Intake of Smela Canal			Canal Intake	Intake of Smela Canal is at right side of Kased Principal Canal of a length of 10.380 Kms and a Command Area of 4295 acres. It has a 2.5m width gate of a good condition. The cross-section shrinks at this point. It has a bed width of ~18m, a side slope of 1:1, and a longitudinal slope of 5cm/km.
30	7.200 +7.000	Intake of Ganabia 2			Canal Intake	The Intake of Ganabia 2 is at right side of Kased Principal Canal. It has one gate at the intake with a 2.5m width. The Ganabia 2 has a length of 3.450kms and a Command Area of 880 Acres. Its bed width is ~1.5m. side slope of 1:1, and a longitudinal slope of 5cm/km.
31	7.200 +7.300	Intake of Om Rabeha Canal			Canal Intake	The Intake of Om Rabeha Canal is at the left side of Kased Canal. It has a length of 3.660kms Command Area of 900 acres. The intake gate is 2.5m width. The canal has a bed width of 1.5m, a side slope of 1:1, and a longitudinal slope of 8cm/km. The intake is of a very deteriorating condition and needs a replacement.
32	7.200 +7.700	Bridge Meat El Sudan			Bridge	The bridge has two sheet piles supports and is of a very good condition. The length of the bridge is ~18m.
33	7.200 +8.100	Cross-section on the Kased Canal			Canal Cross-section	The canal start turning towards the left direction. The section has a bed width of ~18m, a side slope of 1:1, and a longitudinal slope of 5cm/km. The section is of a very good condition.



No	Distance from Kased Dalil (Kms)	Name	Length (km)	Area served (Fed)	Facility Type	Description/Purpose
34	7.200 +8.900	Cross-section on the Kased Canal			Canal Cross-section	The canal turs again towards the left direction. The section has a bed width of ~18m, a side slope of 1:1, and a longitudinal slope of 5cm/km. The section is of a very good condition.
35	7.200 +9.700	Cross-section on the Kased Canal			Canal Cross-section	The canal turs towards the right direction. The section has a bed width of ~18m, a side slope of 1:1, and a longitudinal slope of 5cm/km. The section is of a very good condition.
36	7.200 +10.200	Cross-section on the Kased Canal			Canal Cross-section	The canal turs again towards the right direction. The section has a bed width of ~18m, a side slope of 1:1, and a longitudinal slope of 5cm/km. The section is of a very good condition.
37	7.200 +10.400	Intake of El Nashwo Canal			Canal Intake	Intake of El Nashwo Smeala Canal is at right side of Kased Principal Canal. The intake has a gate of 1.25m width. The canal has a length of 4.160 Kms and a Command Area of 1900 Acres. The canal has a bed width at the intake of 2.5m.
38	7.200 +10.600	Khalila Bridge			Bridge	The bridge has one bricks support with a width of ~36m. The bridge is of a very good condition.
39	7.200 +11.250	Mehala Menouf Bridge			Bridge	This is a new bridge on steel sheet piles. The bridge is of an excellent condition.
40	7.200 +12.250	Mehala Menouf Regulator			Regulator	The regulator has 3 gates that are difficult to operate. length is ~32m and requires a complete replacement.
41	7.200 +12.500	Bahr Boreag Intake			Canal Intake	The canal is at the right side of Kased Principal Canal of a length of 3.570 Kms and a Command area of 1850 Acres. The gate has a 2m width gate that is not operating and needs replacement. The bed width is 2.5m, the side slope is 1:1, and the longitudinal slope is 10cm/km.
42	7.200 +12.700	Cross-section on the Canal			Floating screen	This section there is a floating screen for preventing passing of garbage formed by linked barrels all over the section. The section needs removal of the garbage.
43	7.200 +13.000	Cross-section on the Canal			Canal Cross-section	The canal is turning to the right. The section has a bed width of ~15m, a side slope of 1:1, and a longitudinal slope of 5cm/km. The section is of a very good condition.
44	7.200 +14.400	Azba El Far Bridge and Pedestrian Bridge			Bridges	Two bridges are located in this site. The first is a car transportation bridge and the second is a small pedestrian bridge. The two bridges have lengths of ~26m . The first bridge is constructed on concrete supports and needs some maintenance.
45	7.200 +16.200	Abo Gendi Bridge			Bridge	The bridge is constructed on two sheet piles. It has a measured length of ~31m and is of a good condition.
46	7.200 +16.500	Canal Intake of Ganabia 4			Canal Intake	The intake of Ganabia 4 has a 2m width gate and serving a canal length of 3.440 Kms and a Command Area of 360 Acres. The gate is of a good condition. The canal . bed width is 1m, side slope of 1:1, and longitudinal slope of 8m/km.
47	7.200 +17.800	Cross-section on the Canal			Canal Cross-section	The section has a bed width of ~13m, a side slope of 1:1, and a longitudinal slope of 5cm/km. The section is of a very good condition.
48	7.200 +18.000	Old Nabas Pedestrian Bridge			Bridge	The bridge is constructed on sheet piles. It has a measured length of ~33m and a width of 5m. The bridge needs maintenance for the metallic handrails.
49	7.200 +18.500	Intake of Damat Canal and Ganabia 5 with Nabas Bridge			Canal Intakes and Bridge	At this site there are two intakes for two canals as follows: i) Damat Canal (Length 11.540 Kms and a Command Area 4750 Acres) with bed width at intake of 4.5m, side slope of 1:1, and longitudinal slope of 5cm/km. 2) Ganabia 5 (Length of 1.805 Kms and a Command Area of 670 Acres). Both intakes are on the right side of Kased Principal Canal. The bridge is constructed on sheet piles and its length is measured as ~26m. The bridge is of a good condition.
50	7.200 +20.500	Saadon Bridge			Bridge	The bridge is constructed on two bricks supports. Its length is measured as ~24m. The bridge is of an excellent condition.

No	Distance from Kased Dalil (Kms)	Name	Length (km)	Area served (Fed)	Facility Type	Description/Purpose
51	7.200 +21.100	Canal Cross-section and Intake of El Ganabia 6			Canal Intake	The intake of El Ganabia 6 (Length of 1.640 Kms and a Command Area 185 Acres) is at the right side of Kased Principal canal. It has bed width at intake of 1m, side slope of 1:1, and longitudinal slope of 10cm/km. Kased Canal section has a bed width of ~12m, a side slope of 1:1, and a longitudinal slope of 10cm/km. The section is of an excellent condition.
52	7.200 +22.00	Intake of El Mestagada Canal			Canal Intake	The intake has a gate of 2.5m width and the gate is of a very good condition. The canal at the intake has a bed width of 1 m, side slope of 8cm/km, and a longitudinal slope of 10cm/km.
53	7.200 +22.700	Canal Intakes of Shoubra Balola and Serd Canal			Intakes	The intakes are on the right side of Kased Principal canal width a gate of 2.5m width. It serves two canals described as follows: 1) Shoubra Balola (Length of 6.00 Kms and a Command Area of 1900 Acres) which has a bed width of 3 m, side slope of 8cm/km, and a longitudinal slope of 8cm/km 2) Serd Canal (Length 7.850 Kms and a Command Area of 3900 Acres) and its intake has a length of 20m, length of 15m, and volume of 1050m <sup>3</sup> . The intake is constructed year 1937 from red bricks.
54	7.200 +22.750	Canal Intakes of Dalil El Thaaaleb and El Samahat Canal			Intakes	The intakes are on the right side of Kased Principal canal. The intake of Dalil El Thaaaleb serves a canal of a length 10.100 Kms and a Command Area of 2300 Acres, while the intake of El Samahat Canal has a length of 15.160 Ks and a Command Area of 9500 Acres. The intake of Dalil El Thaaaleb has a bed width of 3m, side slope of 1;1, and a longitudinal slope of 6cm/km. The intake of El Samahat Canal has a bed width of 6m, side slope of 1;1, and a longitudinal slope of 5cm/km.
55	7.200 +23.00	Barrage and Regulator Sard			Barrage	The regulator has 4 new gates each with 2m width. The gates operate in an excellent condition. The barrage has a length of 20m, width of 15m, and volume of 1050m <sup>3</sup> .
56	7.200 +24.100	Canal Cross-section on Kased			Canal Cross-section	The section has a bed width of ~5m, a side slope of 1:1, and a longitudinal slope of 5cm/km. The section is of a good condition, but requires some cleaning from garbage
57	7.200 +25.800	Khalbata Bridge			Bridge	This is an old Arch bridge constructed on 3 bricks supports. Its bridge length was measured as ~24m. The site is close to Railway of Tanta-Kafr El Sheikh.
58	7.200 +26.700	Canal Cross-section on Kased			Canal Cross-section	The section has a bed width of ~8m, a side slope of 1:1, and a longitudinal slope of 15cm/km. The section is of a very good condition.
59	7.200 +27.200	El Atwa Qebliya Bridge			Bridge	The bridge is constructed on two sheet piles supports. The site has a dense residential area. The bridge length was measured as ~30m and is of a very good condition.
60	7.200 +28.000	El Atwa Bahria Bridge			Bridge	The bridge is constructed on one bricks support. Its length was measured as ~24m and is of a vey good condition.
61	7.200 +29.000	Canal Cross-section on Kased			Canal Cross-section	The section has a bed width of ~5m, a side slope of 1:1, and a longitudinal slope of 15cm/km. The section is of a good condition.
62	7.200 +30.200	Mizar Bridge and Intakes of El Gamayel El Qebliya and Shono Canals			Bridge and canal intake	The bridge has two bricks supports. Its bridge length was measured as ~21m. In the same sport there are the intakes of El Gamayel El Qebliya Cana l (Length of 3.000 Kms and a Command Areas of 1550 Acres). The section at intake has a bed width of 2m, a side slope of 1:1, and a longitudinal slope of 3cm/km. The Shono Canal (Length of 5.600 kms and a Command Area of 997 Acres). The section at intake has a bed width of 2m, a side slope of 1:1, and a longitudinal slope of 10cm/km.

No	Distance from Kased Dalil (Kms)	Name	Length (km)	Area served (Fed)	Facility Type	Description/Purpose
63	7.200 +31.600	Azba Abo Aly Bridge			Bridge	The bridge length was measured as ~11m
64	7.200 +33.400	Osman Bridge			Bridge	The bridge was constructed with two sheet piles supports. Its measure length is 32m and is of an excellent condition.
65	7.200 +33.700	Intake of Rowina Canal			Canal Intake	The canal has 3 gates each of 2m width. The intake is located at the left side of Kased Principal Canal and needs some routine maintenance.
66	7.200 +34.200	Intake of El Shakria Canal			Canal Intake	El Shakria Intake has a gate of 1.5m width. The canal is located at the left side of Kased Principal Canal and needs intensive cleaning from dense garbage.
67	7.200 +34.500	Intake of El Gamayel El Baharia			Canal Intake	El Gamayel El Baharia intake has a gate of 1.5m width. The intake serves a canal of length of 4.200 Kms and Command Area of 1650 Acres.. The canal has a bed width of 2.5m, a side slope of 1:1, and it is horizontal. This point is the end of Kased Canal.

ANNEX3 : Inventory of Irrigation Facility  
(Principal Canals, Sample Area,  
Model Area and Others)

### Irrigation facility in the Target Area

Condition rank A: Total Replacement, B: Rehabilitation + partial replacement, C: Rehabilitation, D: Simple Maintenance,

No	Irr Unit	ID	Location	Name Of Structure	Type of structure	Number of Gates	Gate Width	X	Y	Construction year	Feddian	Necessary work	Condition Rank
<b>Ibrahimia Principal Canal</b>													
1		East Abu Kurka	Ibrahimia	El Ibrahimia@Dairotout Regulator	Intake			27.55874	30.81261	1873		Under D/D for improvements	-
2		East Abu Kurka	Ibrahimia	Serry	Intake								D
3		East Abu Kurka	Ibrahimia	Old Hafez	Regulator			27.80787	30.80648	1928		Requires its removal	A
4	East Hafez	East Abu Kurka	Ibrahimia	Hafez Canal El East	Intake	2	2.5	27.80794	30.80644	1930	6,520	One of the gates needs repair	A
5	East Hafez	East Abu Kurka	Ibrahimia	Hafez Canal El west	Intake	2	2.5	27.80794	30.80644	1930	6,520		C
6		East Abu Kurka	Ibrahimia	New Hafez	Regulator	5	4	27.81354	30.80458	1989			D
7			Ibrahimia	Magotha	Spillway		2.2	28.04947	30.78790				D
8	El Disout	East Samalout	Ibrahimia	Dasout Canal	Intake	1	2.5	28.07332	30.76346	1930	2,500		D
9		East Samalout	Ibrahimia	Old El Minia	Regulator			28.08571	30.75752	1902		Requires its removal	A
10	El Sefsafa	East Samalout	Ibrahimia	Sefsafa Canal	Intake	1	1.5	28.12450	30.74224	1940	8,400		D
11			Ibrahimia	Abo Swelm	Intake	1	1.5	28.14036	30.73534	1940	1,100		D
12		East Samalout	Ibrahimia	New Minia	Regulator	5	4	28.13607	30.73694	1993			D
13	El Sefsafa	East Samalout	Ibrahimia	El Brgaya	Feeder	1	1.5	28.16129	30.72721	1981			D
14	El Sefsafa	East Samalout	Ibrahimia	Sefsafa Branch	Intake	1	1.5	28.18889	30.72628	1981			D
15			Ibrahimia	El Gabry	Feeder	1	1.5	28.20537	30.72684	1981			D
16	El Sefsafa	East Samalout	Ibrahimia	Sefsafa Branch3	Intake	1	2	28.22723	30.72759	1981			D
17			Ibrahimia	El Hatya	Feeder	1	1.5	28.23824	30.72796	1981			D
18			Ibrahimia	El Beaho	Feeder	1	1.5	28.27199	30.72804	1981			D
19	El Sefsafa	East Samalout	Ibrahimia	Sefsafa Branch4	Intake	1	1.5	28.29467	30.71936	1981			D
20	Samalout	East Samalout	Ibrahimia	Samalout	Intake	1	2	28.31148	30.71304	1940	2,200		D
21			Ibrahimia	West El Hatya	Feeder	1	2	28.33492	30.71136	1981			D
22	El Sefsafa	East Samalout	Ibrahimia	El Sefsafa At Dawod Exit	Feeder	1	2	28.34623	30.72966	1981			D
23	Nazlah Kolosna	Matay	Ibrahimia	Nazlah Kolosna	Feeder	1	1.5	28.35314	30.74549	1981			D
24	Abo Essa	Matay	Ibrahimia	Abo Essa	Intake	1	1.5	28.38520	30.76729	1940			D
25	Adakak	Matay	Ibrahimia	Dakak Canal	Intake	1	2	28.38873	30.76963	1940			D
26	Right Adkak Gnabia	Matay	Ibrahimia	Right Dakak Gnabia	Intake	1	1.5	28.38873	30.76963	1940			D
27	Left Adkak Gnabia	Matay	Ibrahimia	Left Dakak Gnabia	Intake	1	1.5	28.38873	30.76963	1940			D
28	Darwish	Matay	Ibrahimia	Darwish & Shoaib	Intake	1	4	28.41053	30.78391	1940	3,600		D
29		Matay	Ibrahimia	Matay	Regulator	6		28.41568	30.78734	1985	1,150		D
30	Matay&Other	Matay	Ibrahimia	Matay	Feeder	1	1.5	28.42771	30.79516	2005			D
31	Matay&Other	Matay	Ibrahimia	El Kofour	Feeder	1	1.5	28.44912	30.80920	2005			D
32	Matay&Other	Matay	Ibrahimia	El Saadia	Feeder	1	1.5	28.46439	30.81640	2005	3,240		D
33	Matay&Other	Beni Mazar	Ibrahimia	Bashir	Intake	1	2	28.51441	30.79928	1978			D
34	Matay&Other	Beni Mazar	Ibrahimia	Abo Ascar El Qeblia	Intake	1	2.5	28.53090	30.80248	1978			D
35	Matay&Other	Beni Mazar	Ibrahimia	Zebony East Canal	Feeder	1	1.5	28.55520	30.80797	1981			D
36	El Gharabawy	Beni Mazar	Ibrahimia	El Gharabawy	Feeder	1	3	28.57073	30.81153	1981			D
37	El Gharabawy	Beni Mazar	Ibrahimia	Mahgoub	Intake	1	1.5	28.58038	30.81363	1978			D
38	Aba West	East Maghagha	Ibrahimia	Aba West Canal	Intake	1	2.5	28.59135	30.81618	1978			D
39	Dahrou	East Maghagha	Ibrahimia	Dahrou El Qeblia	Intake	1	2	28.59597	30.81714	1971	560		D

### Irrigation facility in the Target Area

Condition rank A: Total Replacement, B: Rehabilitation + partial replacement, C: Rehabilitation, D: Simple Maintenance,

No	Irr Unit	ID	Location	Name Of Structure	Type of structure	Number of Gates	Gate Width	X	Y	Construction year	Feddan	Necessary work	Condition Rank
40	Dahrou	East Maghagha	Ibrahimia	Dahrou El Bahrya	Intake	1	2	28.61284	30.82099	1971	1,500		D
41	Atta Allah	East Maghagha	Ibrahimia	Atta Allah	Intake	1	2	28.62743	30.82430	1940	1,200		D
42	El Gendeia	East Maghagha	Ibrahimia	El Gendeia	Intake	2	3	28.63533	30.82616	1940			D
43	El Gendeia	East Maghagha	Ibrahimia	Ganabia El Ghasheba	Intake			28.63533	30.82616				B
44	Maghagha&Elif ashnya	East Maghagha	Ibrahimia	Maghagha	Intake	3	3	28.64818	30.83655	1940			D
45	Maghagha&Elif ashnya	East Maghagha	Ibrahimia	East El Ghashiba	Intake	1	2.5	28.64860	30.83691	1940			D
46		East Maghagha	Ibrahimia	Maghagha	Regulator	5	3	28.64871	30.83702				D
47		East Maghagha	Ibrahimia	Maghagha	Weir			28.65850	30.84564			The structure is eroded and needs repair	C
48	El Fant	El Fashen	Ibrahimia	El Fant	Intake	1	2	28.70923	30.85715	1940	14,400		D
49	Saidia El Fashneia	El Fashen	Ibrahimia	Saidia El Fashneia	Intake	1	2	28.73177	30.86174	1940	63,000	The structure needs slight repair	C
50	El Fashneia	El Fashen	Ibrahimia	El Fashneia Qebleia	Intake	1	1.2	28.73226	30.86184	1940	5,030		D
51	El Fashneia	El Fashen	Ibrahimia	El Fashneia El Wasta	Intake	1	2	28.77714	30.88014	1940	225		D
52	El Fashneia	El Fashen	Ibrahimia	El Fashneia Bahreia	Intake	1	2	28.79122	30.88619	1940	7,610		D
53	El Fashneia	El Fashen	Ibrahimia	Abadia East Canal	Intake	1	2	28.81120	30.89511	1940	700	The Structure Is Eroded And Needs Maintenance	C
54	Abo Shosha	Somsta	Ibrahimia	Abo Shosha Canal	Intake	2	2	28.83189	30.90659	1940	42,484		D
55	Abo Shosha	Somsta	Ibrahimia	Gnabia Abo Shosha East	Intake	1	2	28.83189	30.90659	1940			D
56	Abo Shosha	Somsta	Ibrahimia	Gnabia Abo Shosha West	Intake	1	2	28.83189	30.90659	1940			D
57		Beba	Ibrahimia	El Sharahna	Spillway	3	3	28.85117	30.91293				D
58	Abshoug	El Fashen	Ibrahimia	Abshoug	Intake	1	3	28.85129	30.91299	1940	19,580		D
59	El Soltani	Somsta	Ibrahimia	El Soltani	Intake	3	3	28.85152	30.91305	1940	16,500		D
60	South Ahmed Basha	Beba	Ibrahimia	Ahmed Basha Qebleia	Intake	1	2	28.85177	30.91312	1940	25,900		D
61		Beba	Ibrahimia	El Sharahna	Regulator	4	4	28.85205	30.91333			The structure needs slight repair	C
62	North El Sharahna North	Beba	Ibrahimia	El Sharahna Bahareia	Intake	1	3	28.92969	30.98540	1940	8,380		D
63	North Ahmed Basha	Beba	Ibrahimia	Ahmed Basha Bahareia	Intake	1	2	28.93381	30.98679	1940	10,385	The structure needs slight repair	C
64	Abo Romh	Beba	Ibrahimia	Abo Romh	Intake	1	2	28.99739	31.01201	1940	250		D
65	Magroufa	East Beni Suef	Ibrahimia	El Magroufa El Gharbeia	Intake	1	1.2	29.00718	31.01899	1940			D
66	Tansa Left Gnabia	East Beni Suef	Ibrahimia	Tansa Left Gnabia	Intake	1	1.2	29.00951	31.02068	1940			D
67	Tansa Sub Branch	East Beni Suef	Ibrahimia	Tansa Sub Branch	Intake	1	1.2	29.00951	31.02068	1940			D
68	Tansa Right Canal	East Beni Suef	Ibrahimia	Tansa Right Canal	Intake	1	1.2	29.00951	31.02068	1940			D
69	Shikh Haroon	East Beni Suef	Ibrahimia	Shikh Haroon	Intake	1	1.5	29.04840	31.04859	1940	2,050		D
70	Tazment	East Beni Suef	Ibrahimia	Tazment	Intake	1	1.5	29.04840	31.04859	1940	3,900		D

### Irrigation facility in the Target Area

Condition rank A: Total Replacement, B: Rehabilitation + partial replacement, C: Rehabilitation, D: Simple Maintenance,

No	Irr Unit	ID	Location	Name Of Structure	Type of structure	Number of Gates	Gate Width	X	Y	Construction year	Feddian	Necessary work	Condition Rank
71	Shikh Haroon Gnabia	East Beni Suef	Ibrahimia	Shikh Haroon Gnabia	Intake	1	1	29.05549	31.05362	1940	500		D
72	New Bani Suif	East Beni Suef	Ibrahimia	New Bani Suif	Intake	1	1.5	29.06677	31.06178	1940			D
73	Ahnasia	East Beni Suef	Ibrahimia	Ahnasia	Intake	1	1.5	29.06677	31.06178	1940			D
74	Bani Haroon	East Beni Suef	Ibrahimia	Bani Haroon	Intake	1	1	29.07223	31.06998	1940	400		D
75	El Azhari	West Beni Suef	Ibrahimia	El Azhari	Intake	2	2	29.07467	31.08346	1940	11,000	The structure needs slight repair	C
76	El Sahara	East Beni Suef	Ibrahimia	El Sahara	Intake	1	2	29.07484	31.08423	1940	17,930		D
77	Al-Saida	West Beni Suef	Ibrahimia	El Saida	Feeder	2	3	29.07484	31.08423	1940			D
78		West Beni Suef	Ibrahimia	El Genidi	Regulator	3	4	29.09329	31.10790	1940			D
79	El Genidi	West Beni Suef	Ibrahimia	El Genidi	Intake	2	1.2	29.09419	31.10842	1940	3,066		D
80	Bosh	Nasr	Ibrahimia	Bosh	Intake	2	4	29.14278	31.13644	1940	11,400		D
81	Bosh	Nasr	Ibrahimia	New Bosh	Intake	1	2.5	29.15303	31.14237	1940	1,443		D
82		Nasr	Ibrahimia	El Zayton	Intake	1	1.2	29.18055	31.15832	1940	2,060	The gate is eroded and needs repair	B
83	South Ashment	Nasr	Ibrahimia	Ashment Qebcia	Intake			29.18803	31.16260	1940	6,020		D
84	El Mansour	Nasr	Ibrahimia	El Mansour Left Gnabia	Intake	1	1	29.18962	31.16354	1940	465		D
85	El Mansour	Nasr	Ibrahimia	El Mansour Canal	Intake	1	4	29.18975	31.16363	1940	4,900		D
86	El Mansour	Nasr	Ibrahimia	El Mansour Right Gnabia	Intake	1	1	29.18990	31.16370	1940	510		D
87			Ibrahimia	Ashment	Regulator	2	3.5	29.19027	31.16389	1940			D
88	North Ashment	El Wasta	Ibrahimia	Ashment El Bahareia	Intake	1	3	29.21667	31.17920	1940	7,000		D
89	South Qashisha	Nasr	Ibrahimia	El Maymoun El Gharbeia	Intake	1	1.2	29.24070	31.19291	1940	17,350		D
90		El Wasta	Ibrahimia	El Maymoun El Bahareia	Intake	1	2	29.24893	31.19458	1940	230		D
91		El Wasta	Ibrahimia	Kashisha El Wasta	Intake	1	2	29.26453	31.19232	1940	11,240		D
92		El Wasta	Ibrahimia	El Wasta El Qebly	Regulator			29.32796	31.19604	1940			D
93		El Wasta	Ibrahimia	El Wasta El Bahary	Regulator	3		29.34749	31.20295	1940			D
94		El Wasta	Ibrahimia	Gerza El Qebly	Regulator	1	4	29.42813	31.19229	1940			D
95		El Wasta	Ibrahimia	Gerza El Seify	Intake	1	1.2	29.43050	31.19506	1940	378		D
96		El Wasta	Ibrahimia	El Seify	Intake	1	1.2	29.44329	31.20500	1940			D
97		El Wasta	Ibrahimia	Kafr. Turk	Intake	1	1.2	29.44329	31.20500	1940			D
98		El Wasta	Ibrahimia	El Barghouty Branch	Intake	1	1.2	29.44329	31.20500	1940	100	The structure needs slight repair	C
99		El Wasta	Ibrahimia	Kafr. Gerza	Intake	1	1.2	29.44329	31.20500	1940	800	The structure needs slight repair	C
100		El Wasta	Ibrahimia	El Barghouty Canal	Intake	1	2	29.44329	31.20500	1940	2,150	The structure needs slight repair	C
101		El Wasta	Ibrahimia	Gerza El Bahary	Regulator	1	2.5	29.44339	31.20512	1940		The structure needs slight repair	C
102		El Wasta	Ibrahimia	Kafr. Turk	Regulator	1	4	29.48199	31.22713	1940			D
103		El Wasta	Ibrahimia	Kafr. Ammar	Intake	1	2	29.50127	31.23420	1940	914		D
104		El Wasta	Ibrahimia	Maakiafia	Intake	1	4	29.50127	31.23420	1940			D
105		El Wasta	Ibrahimia	Kafr. Ammar	Regulator	1	3	29.50133	31.23428	1940		The structure needs slight repair	C
106		El Wasta	Ibrahimia	Bemha	Intake	1	2	29.53014	31.25142	1950	100		D

### Irrigation facility in the Target Area

Condition rank A: Total Replacement, B: Rehabilitation + partial replacement, C: Rehabilitation, D: Simple Maintenance,

No	Irr Unit	ID	Location	Name Of Structure	Type of structure	Number of Gates	Gate Width	X	Y	Construction year	Feddan	Necessary work	Condition Rank
107		El Wasta	Ibrahimia	Village Meet El Kaed	Regulator	1	2.5	29.53034	31.25146	1940			D
		<b>Sumple area West Hafez</b>											
108	West Hafez	East Abu Kurka	Ibrahimia	Hafez Gharbeta	Intake	1	2.5	27.80795	30.80647	1940	11,943	The structure needs slight repair	C
109		East Abu Kurka	Ibrahimia	El Mahras	Regulator	2	2	27.82457	30.79658	1940		The regulator needs replacement	A
110	West Hafez	East Abu Kurka	Ibrahimia	El Gahsha	Intake	1	1.25	27.89539	30.79869	1940	660		D
111	West Hafez	East Abu Kurka	Ibrahimia	Safay	Regulator	1	4	27.89768	30.79950	1940			D
112	West Hafez	East Abu Kurka	Ibrahimia	Atledm	Intake	2	2.5	27.85795	30.79829	1940	2,900		D
113	West Hafez	East Abu Kurka	Ibrahimia	Deyab	Intake	1	2	27.85075	30.78478	1940	2,900	The gate requires slight repair	C
114	West Hafez	East Abu Kurka	Ibrahimia	Dairotia	Regulator	2	3	27.93040	30.80344	1940			D
		<b>Sumple area El Gendia</b>											
115	El Gendia	East Maghagha	Ibrahimia	El Gendia	Intake	2	3	28.63519	30.82611	1940	8,970	The intake structure needs slight repair	C
116		East Maghagha	Ibrahimia	El Gharb	Regulator	1	3	28.66468	30.80946	1940			D
117	El Gendia	East Maghagha	Ibrahimia	El Seka El Zraaia	Intake			28.65920	30.81540	1940	900	There is no gate and needs a new gate	B
118	El Gendia	East Maghagha	Ibrahimia	Kafr-El Madawer	Intake	1	2	28.65964	30.81561	1940	600		D
119	El Gendia	East Maghagha	Ibrahimia	Ban El Allam3	Intake	1	1.5	28.68321	30.78793	1940		The gate requires replacement	A
120	El Gendia	East Maghagha	Ibrahimia	El Sawy	Regulator			28.71207	30.80069	1940		There is no gate and needs a new gate	B
121		East Abu Kurka	Ibrahimia	Old Serry	Intake			27.80391	30.80806	1940	120,000		D
		<b>Sumple area/Model area Tansa</b>											
122	Tansa	East Beni Suef	Ibrahimia	Tansa Connection	Intake	2	3	29.00951	31.02068	1940	16,000	The structure needs slight repair	C
123		East Beni Suef	Ibrahimia	Barut	Mixing Pump			306960.598	3214935.553	1994		Reconstruction	A
124		East Beni Suef	Ibrahimia	El Hagary	Mixing Pump			308663.860	3217661.560			Need suction pool and some maintenance	B
125	Tansa	Ahmasia	Ibrahimia	Kella	Intake	2	3	304622.0	3211431.1			The gate requires replacement	B
126	Tansa	Ahmasia	Ibrahimia	Bani Ahmed	Intake		1	304468.4	3211192.0			Rehabilitation of grooves and replacement of gate	C
127	Tansa	Ahmasia	Ibrahimia	El Mashrake	Intake		0.95	304199.3	3210969.6			Rehabilitation of grooves and replacement of gate	C
128		Ahmasia	Ibrahimia	Beba End	Regulator		2.5	303988.8	3210655.8			Rehabilitation of grooves and replacement of gate	B
129	Tansa	Ahmasia	Ibrahimia	Kella Branch	Intake		1	305204.5	3212310.2			Rehabilitation of grooves and replacement of gate	C
130	Tansa	Ahmasia	Ibrahimia	Kella Branch1	Intake		0.6	303712.3	3213478.3		700	Replacement of gate and simple rehabilitation on side walls	C



**Irrigation facility in the Target Area** Condition rank A: Total Replacement, B: Rehabilitation + partial replacement, C:Rehabilitation, D:Simple Maintenance,

No	Irr Unit	ID	Location	Name Of Structure	Type of structure	Number of Gates	Gate Width	X	Y	Construction year	Feddan	Necessary work	Condition Rank
131	Tensa	Ahmasia	Ibrahimia	Towa	Intake			303661.9	3214038.0			Installation of new sluice gate	A
132	Tensa	Ahmasia	Ibrahimia	Kella	Regulator	2	3	303675.4	3214054.7	1842		Rehabilitation of grooves and replacement of gate	B
133	Tensa	Ahmasia	Ibrahimia	Kella Old Left&Right	Intake			303675.4	3214054.7		360	Replacement of gate and simple rehabilitation on side walls	C
134	Tensa	Ahmasia	Ibrahimia	Towa Branch 1	Intake	1	1	303283.5	3214403.2		200	Replacement of gate and simple rehabilitation on side walls	C
135	Tensa	Ahmasia	Ibrahimia	El Mascad	Intake	1	1.5	302987.9	3214831.5		1,400	Replacement of gate and simple rehabilitation on side walls	C
136	Tensa	Ahmasia	Ibrahimia	Kella New Left&Right	Intake		1	305202.9	3216698.8	2002			D
137	Tensa	West Beni Suef	Ibrahimia	Kella	Mixing Pump			304439.000	3221237.040			Need suction pool and some maintenance	B
138	Tensa	West Beni Suef	Ibrahimia	Nwera	Branch	1	2	305011.1	3222756.8				D
139	Tensa	West Beni Suef	Ibrahimia	Zazoa	Intake	1	1	304538.3	3222827.1		800		D
140		West Beni Suef	Ibrahimia	Bahbashin	Intake			305958.0	3223894.6				D
141	Tensa	West Beni Suef	Ibrahimia	Baha	Regulator		3	306141.4	3224531.9			Replacement of gate and rehabilitation of side wall	A
142	Tensa	West Beni Suef	Ibrahimia	Baha	Mixing Pump			312222.710	3233992.880			Need suction pool and some maintenance	B
143	Tensa	West Beni Suef	Ibrahimia	Dandel	Regulator			307120.5	3225341.6		5,500	Replacement of gate and rehabilitation of side wall	A
144	Tensa	West Beni Suef	Ibrahimia	Dandel	Mixing Pump			313383.950	3229767.870			Need suction pool and some maintenance	B
<b>Model Area Aboshousha</b>													
145	Abo Shosha	El Fashen	Ibrahimia	Abo Shosha	Intake	3	2	295736.0	3191130.0			The gate requires replacement	B
146		El Fashen	Ibrahimia	Sahar Dir	Aqueduct			292492.0	3192479.0				D
147	Absouge	El Fashen	Ibrahimia	Beni Saleh	Aqueduct			292279.0	3192565.0				D
148	Abo Shosha	El Fashen	Ibrahimia	Aboshosha Branch1	Intake	1	1	291850.0	3192196.0			The gate requires replacement	B
149	Elabaadya	El Fashen	Ibrahimia	Aref	Intake	1	1	291581.0	3192198.0			The gate requires replacement	B
150	Elabaadya	El Fashen	Ibrahimia	Aboshosha Branch2	Intake	1	1	291239.0	3192202.0			The gate requires replacement	B
151	Elabaadya	El Fashen	Ibrahimia	Aboshosha Branch3	Intake	1	1	289424.0	3192232.0			The gate requires replacement	B
152	Abo Shosha	Somsta	Ibrahimia	Moheit Drain	Aqueduct			288013.0	3192261.0			Aqueduct needs concrete cover	B
153	Abo Shosha	Somsta	Ibrahimia	Tait	Intake	1	1	287973.0	3192284.0			The gate requires replacement	B

**Irrigation facility in the Target Area** Condition rank A: Total Replacement, B: Rehabilitation + partial replacement, C: Rehabilitation, D: Simple Maintenance,

No	Irr Unit	ID	Location	Name Of Structure	Type of structure	Number of Gates	Gate Width	X	Y	Construction year	Feddan	Necessary work	Condition Rank
154	Abo Shosha	Somsta	Ibrahimia	Tait feeder Pump station	Mixing Pump			288613.000	3195405.000			Need suction pool and some maintenance	B
155	Abo Shosha	Somsta	Ibrahimia	Tait Branch	Intake	1	1	287360.9	3192278.9			The gate requires replacement	B
156	Abo Shosha	Somsta	Ibrahimia	Shawqy Branch	Intake	1	1	287338.2	3192260.3			The gate requires replacement	B
157	Abo Shosha	Somsta	Ibrahimia	Hanna Branch	Intake	1	1	286843.3	3192216.7			The gate requires replacement	B
158	Abo Shosha	Somsta	Ibrahimia	Tawfik Branch	Intake	1	1	286280.1	3193081.0			The gate requires replacement	B
159	Abo Shosha	Somsta	Ibrahimia	Rolea	Regulator	2	2.5	286415.0	3195183.0			The gate requires replacement	B
160	Abo Shosha	Somsta	Ibrahimia	Abo Shousha Branch1	Intake	1	1	286549.7	3195697.7			The gate requires replacement	B
161	Abo Shosha	Somsta	Ibrahimia	Mazora	Box culvert			286778.0	3196758.0			The structure needs slight repair	C
162	Abo Shosha	Somsta	Ibrahimia	Kamon Branch	Intake	1	1	286896.1	3197223.5			The gate requires replacement	B
163	Abo Shosha	Somsta	Ibrahimia	Sahaarit Mazoura Pump Station	Mixing Pump			287221.000	3198499.000			Need suction pool and some maintenance	B
164	Abo Shosha	Somsta	Ibrahimia	Sahaarit Mazoura	Aqueduct	3	1	287262.7	3198466.1			Aqueduct needs concrete cover	B
165	Abo Shosha	Somsta	Ibrahimia	Mazora Branch	Intake	1	1	287517.9	3198890.2			The gate requires replacement	B
166	Abo Shosha	Somsta	Ibrahimia	Bellawy Branch	Intake	1	1	287770.2	3199646.0			The gate requires replacement	B
167	Abo Shosha	Somsta	Ibrahimia	Naser Branch	Intake	1	1	288174.3	3200804.7			The gate requires replacement	B
168	Abo Shosha	Somsta	Ibrahimia	Sheikh Abed regulator	Regulator	2	2.5	288172.7	3200831.5			The gate requires replacement	B
169	Abo Shosha	Somsta	Ibrahimia	Bane Rashed	Box culvert			288110.5	3201333.7			The structure needs slight repair	C
170	Abo Shosha	Somsta	Ibrahimia	Sheikh Abed	Intake	2	2.5	289460.6	3204041.8			The gate requires replacement	B
171	Abo Shosha	Somsta	Ibrahimia	Boab Spillway	Spillway			289802.5	3204385.4			The gate requires replacement	B
172	Abo Shosha	Somsta	Ibrahimia	Waleeda Branch	Intake	1	1	290488.4	3205338.5			The gate requires replacement	B
173	Abo Shosha	Somsta	Ibrahimia	Qasaba Branch	Intake	1	1	290780.5	3206137.5			The gate requires replacement	B
174	Abo Shosha	Somsta	Ibrahimia	Aboshosha Branch 1	Intake	1	1	290906.3	3206710.6			The gate requires replacement	B
175	Abo Shosha	Somsta	Ibrahimia	Saleed	Regulator	1	2.5	290898.2	3206720.0			The gate requires replacement	B

**Irrigation facility in the Target Area** Condition rank A: Total Replacement, B: Rehabilitation + partial replacement, C: Rehabilitation, D: Simple Maintenance,

No	Irr Unit	ID	Location	Name Of Structure	Type of structure	Number of Gates	Gate Width	X	Y	Construction year	Feddan	Necessary work	Condition Rank
176	Abo Shosha	Somsta	Ibrahimia	Aboshosha Branch 2	Intake	1	1	292492.8	3208618.7			The gate requires replacement	B
177	Abo Shosha	Somsta	Ibrahimia	Dushtot	Intake	1	1	292364.0	3209092.0			The gate requires replacement	B
178	Abo Shosha	Somsta	Ibrahimia	Boushra	Intake	1	1	288545.1	3195323.4			The gate requires replacement	B
179	Abo Shosha	Somsta	Ibrahimia	Boushra	Siphone			288581.1	3195376.5			The structure needs slight repair	C
180	Abo Shosha	Somsta	Ibrahimia	Sleem Bek	Intake	1	1	288650.0	3195508.0			The gate requires replacement	B
181	Abo Shosha	Somsta	Ibrahimia	Branch1	Intake	1	1	289274.4	3196890.9			The gate requires replacement	B
182	Abo Shosha	Somsta	Ibrahimia	Shafiq	Intake	1	2	289224.3	3196722.1			The gate requires replacement	B
183	Abo Shosha	Somsta	Ibrahimia	Tait Regulator	Regulator	1	1	289703.0	3197875.0			The gate requires replacement	B
184	Abo Shosha	Somsta	Ibrahimia	Branch2	Intake	1	1	289680.0	3197858.0			The gate requires replacement	B
185	Abo Shosha	Somsta	Ibrahimia	Branch3	Intake	1	1	290169.1	3198732.7			The gate requires replacement	B
186	Abo Shosha	Somsta	Ibrahimia	Sheik Abed Branch 3	Intake	1	1	289609.5	3203583.6			The gate requires replacement	B
187	Abo Shosha	Somsta	Ibrahimia	Sheik Abed	Regulator	1	2	289581.0	3203559.2			The gate requires replacement	B
188	Abo Shosha	Somsta	Ibrahimia	Sheik Abed Branch 2	Intake	1	1	289443.3	3203327.2			Gate and wall need some repair	B
189	Abo Shosha	Somsta	Ibrahimia	Sheik Abed Branch 1	Intake	1	1	288599.2	3201954.6			The gate requires replacement	B
190	Abo Shosha	Somsta	Ibrahimia	Dushtot	Pump Station	1	2.1	292223.114	3207958.223	1997		Need suction pool and some maintenance	B
191	Abo Shosha	Somsta	Ibrahimia	Dashtot Blanch 1	Intake	1	1	292508.0	3209452.0			The gate requires replacement	B
192	Abo Shosha	Somsta	Ibrahimia	Dashtot Blanch 2	Intake	1	1	292895.0	3210213.0			The gate requires replacement	B
193	Abo Shosha	Somsta	Ibrahimia	Kom El Noor	Pump Station	1	1	294434.1	3210772.0			Need suction pool and some maintenance	B
<b>Bahr Yusef Principal Canal</b>													
194			Bahr Yusef	Badraman	Drain Pump			276303.0	3062259.0	2012	85,000	Need some Maintenance	C
195	Bahr Yusef	Melwy	Bahr Yusef	Arab Bani Khalid	Pump Station			277375.0	3077148.0	1975	15,000	Need building and some maintenance	B
196	Bahr Yusef	Melwy	Bahr Yusef	Bani Khalid	Pump Station			276788.0	3080073.0		12,000	Need some Maintenance	C
197			Bahr Yusef	KapKap	Drain Pump			276412.2	3085766.9		60,000	Need some Maintenance	C
198			Bahr Yusef	Tuna	Drain Pump			274844.0	3086441.4		18,000	Need some Maintenance	C

### Irrigation facility in the Target Area

Condition rank A: Total Replacement, B: Rehabilitation + partial replacement, C: Rehabilitation, D: Simple Maintenance,

No	Irr Unit	ID	Location	Name Of Structure	Type of structure	Number of Gates	Gate Width	X	Y	Construction year	Feddan	Necessary work	Condition Rank
199	Mousa	Monshat El Dahab	Bahr Yusef	Mousa	Intake	1	1	275083.0	3086202.0		300	Setting small pump for winter irrigation and rehabilitating gate	B
200	Asment	Monshat El Dahab	Bahr Yusef	Asment	Intake	1	1	274831.0	3087442.0		400	Setting small pump for winter irrigation	D
201	Khor blansoura	Monshat El Dahab	Bahr Yusef	Khor blansoura	Intake	1	1	273421.0	3090164.0		100	Setting small pump for winter irrigation	D
202	Blansoura	Monshat El Dahab	Bahr Yusef	Blansoura	Intake	1	1	273232.0	3090368.0		300	Setting small pump for winter irrigation	D
203	Sultian Hassan	Monshat El Dahab	Bahr Yusef	Sultian Hassan	Intake	11	1	272565.0	3092093.0		200	Setting small pump for winter irrigation	D
204	El Nabt	Monshat El Dahab	Bahr Yusef	El Nabt	Intake	1	1	273106.0	3096635.0		200	Setting small pump for winter irrigation	D
205	Mabrouk	Monshat El Dahab	Bahr Yusef	Mabrouk	Intake	1	1	272930.0	3097318.0		300		D
206	Monshat El Dahab	Monshat El Dahab	Bahr Yusef	Monshat el dahab	Intake	1	2.5	272521.0	3099115.0		50.400	The structure needs slight repair	C
207	Sabaa	Edwa	Bahr Yusef	Ganbid Tokh	Intake	1	2	272536.3	3099091.3		1,600	The structure needs slight repair	C
208	Sabaa	Edwa	Bahr Yusef	El Dahab	Regulator	4		272894.0	3098874.0				D
209	Sabaa	Edwa	Bahr Yusef	Moati Faragallah	Feeder			269450.0	3123965.0			The structure needs slight repair	C
210			Bahr Yusef	Nasir	Feeder	1	1	269965.9	3134868.9			The structure needs slight repair	C
211			Bahr Yusef	Faragalbe	Feeder	1	2	269227.6	3137380.4			The structure needs slight repair	C
212			Bahr Yusef	Terfz Marnafi	Feeder		1.1	267478.9	3141871.7			The structure needs slight repair	C
213			Bahr Yusef	Mwati Abjaj	Feeder			269923.9	3148491.3			The structure needs slight repair	C
214	Saba	Edwa	Bahr Yusef	El Bahnese	Intake	2	1.85	271127.8	3161424.1	2012	5,000	The structure needs slight repair	C
215	Sahel EL Bahnsa	Edwa	Bahr Yusef	Sahel EL Behnesa	Intake	1	1.3	272032.1	3161357.8		500	The structure needs slight repair	C
216		Edwa	Bahr Yusef	Saba	Intake			272853.9	3163829.8			The structure needs slight repair	C
217	Sakoula	Edwa	Bahr Yusef	Sakouka	Regulator		8	273806.6	3162875.9	2006		The structure needs slight repair	C
218		Edwa	Bahr Yusef	El Ahlia	Intake	1		278054.1	3170155.4				D
219		Edwa	Bahr Yusef	Beni Amir	Drain			278574.1	3172238.1			The structure needs slight repair	C
220		Edwa	Bahr Yusef	Beni Minein	Feeder			275521.2	3177081.2			Rehabilitation	B
221	East Harika	El-Fashn	Bahr Yusef	Delhans	Feeder	1	1	286684.3	3188637.5				D
222			Bahr Yusef	Bushar	Intake	1	0.65	286225.5	3189805.0		500	The structure needs slight repair	C

### Irrigation facility in the Target Area

Condition rank A: Total Replacement, B: Rehabilitation + partial replacement, C: Rehabilitation, D: Simple Maintenance,

No	Irr Unit	ID	Location	Name Of Structure	Type of structure	Number of Gates	Gate Width	X	Y	Construction year	Feddan	Necessary work	Condition Rank
223				El Gafadon Village	Intake			286225.5	3189805.0				D
224	Koftan	Somsta	Bahr Yusef	El Regha	Intake	1	2.3	290837.0	3211057.0	1960		The gate requires replacement	B
225			Bahr Yusef	Magror El Regha	Intake		1.15	285585.2	3197761.1		200	The structure needs slight repair	C
226	Mazora	Somsta	Bahr Yusef	Mazoura	Regulator	4	8	286644.0	3198503.0	2002			D
227			Bahr Yusef	El Boyeb	Feeder	1	2.1	289804.5	3204391.0			Need closing	A
228			Bahr Yusef	Kam Bram	Feeder		1.5	291645.7	3211471.9	1997			D
229	Koftan	Ahnsia	Bahr Yusef	Sadeek	Intake			291916.0	3211987.1			The gate requires replacement	B
230	Koftan	Ahnsia	Bahr Yusef	El Bahsamon	Feeder	1	2	291921.0	3211989.0			Reconstruction	A
231	El-Zawia	Senories	Bahr Yusef	Barawa	Feeder	1	1	295298.0	3210987.0			The structure Requires reconstruct	A
232			Bahr Yusef	Mnshat El Hag	Feeder	1	1	295298.0	3210987.0				D
233			Bahr Yusef	Wish El Bab	Feeder	1	1	293373.0	3217044.0				d
234	Matrabet Mayana	Ahnsia	Bahr Yusef	Matrabet Mayana	Intake	1	1	293373.0	3217044.0		840	The gate requires replacement	B
235		Ahnsia	Bahr Yusef	El Assar	Intake	2	1.5	294092.0	3217926.5			The gate requires replacement	B
236		Ahnsia	Bahr Yusef	Mayana	Intake	1	1	293380.2	3217030.8			The gate requires replacement	B
237		Ahnsia	Bahr Yusef	Fishta	Feeder	1	1	297819.0	3219431.0				D
238		Ahnsia	Bahr Yusef	Msrfedrasia	Intake	1	1	297901.7	3220398.3			Reconstruction	A
239		Ahnsia	Bahr Yusef	El Mmaleak	Feeder	1	1	298744.8	3223862.5				D
240		Ahnsia	Bahr Yusef	Fanos	Feeder	1	1	297258.3	3225015.1			Reconstruction	A
241		West Beni Suef	Bahr Yusef	El assar	Feeder	1	1	296295.0	3225642.0			Reconstruction	A
242		West Beni Suef	Bahr Yusef	Bani Hani	Feeder	1	1.5	298130.0	3227423.0				D
243		West Beni Suef	Bahr Yusef	Bahabshin	Intake	1	3	300838.0	3228533.0		2,950	Repairing the gear of	C
244	Ganabet Giza	West Beni Suef	Bahr Yusef	Ganabet Giza	Intake	1	2	302766.0	3232016.0		3,300	Repairing the gear of	D
245	Hassan wasef	Aisa	Bahr Yusef	Hassan wasef	Intake	1		302630.0	3232198.0				A
246	Giza	West Beni Suef	Bahr Yusef	Giza	Intake	4	4	302776.0	3232219.0	1997	139,627		D
247	El Hager	West Beni Suef	Bahr Yusef	El Hager	Intake	1	3.5	302838.0	3232439.0		3,700	Rehabilitation	A
248	Agouz	El-Faiyom	Bahr Yusef	Agouz	Intake	2	1.5	302836.0	3232452.0			Rehabilitation	B
249	Agouz	El-Faiyom	Bahr Yusef	Lahoun	Regulator	2	5	302749.0	3232490.0	1995			D
<b>Sumple Area Tarfa</b>													
250	Terfa	West Terfa	Terfa	Terfa1 new	Pump Station	1	1	267486.000	3138977.000			Need some Maintenance	C
251	Terfa	West Terfa	Terfa	Terfa1 old	Pump Station			267486.000	3138933.000			Need some Maintenance	C
252	Terfa	West Terfa	Terfa	Terfa2 new	Pump Station			263437.000	3139511.000			Need some Maintenance	C
253	Terfa	West Terfa	Terfa	Terfa2 old	Pump Station			263571.000	3139710.000			Need some Maintenance	C
254	Terfa	West Terfa	Terfa	Terfa branch 1	Intake	1	1	262713.0	3139277.0		3,000	The gate requires replacement	B
255	Terfa	West Terfa	Terfa	Terfa branch 2	Intake	1	1	262738.0	3139229.0		3,000	The gate requires replacement	B
256	Terfa	West Terfa	Terfa	Terfa3 new	Pump Station			262070.000	3139083.000			Need some Maintenance	C

### Irrigation facility in the Target Area

Condition rank A: Total Replacement, B: Rehabilitation + partial replacement, C: Rehabilitation, D: Simple Maintenance,

No	Irr Unit	ID	Location	Name Of Structure	Type of structure	Number of Gates	Gate Width	X	Y	Construction year	Feddian	Necessary work	Condition Rank
257	Terfa	West Terfa	Terfa	Terfa3 old	Pump Station			262452.000	3139126.000			Need some Maintenance	C
258	Terfa	East Terfa	Terfa	Terfa branch 6	Intake	1	1	261406.0	3138849.0				D
259	Terfa	East Terfa	Terfa	Terfa branch 5	Intake	1	1	261407.0	3138865.0				D
260	Terfa	East Terfa	Terfa	Terfa branch 5 extension	Intake	1	1	262503.0	3147906.0				D
261	Terfa	East Terfa	Terfa	Terfa branch 3	Intake	1	1	262507.0	3147890.0		2,400		D
262	Terfa	East Terfa	Terfa	Terfa branch 7	Intake	1	1	262480.0	3147896.0				D
<b>Simple Area Koftan</b>													
263	Koftan	Somsta	Koftan	Koftan	Intake	3	2	285871.0	3198306.0	1980	12,134	The gate requires replacement	B
264	Koftan	Somsta	Koftan	Soliman	Intake	1	1	286357.0	3199641.0	1990	100	The gate requires replacement	D
265	Koftan	Somsta	Koftan	Nosser	Intake	1	1	286465.0	3200108.0	1990	350	The gate requires replacement	D
266	Koftan	Somsta	Koftan	Abeed	Intake	1	1	286620.0	3200840.0	1990	150	The gate requires replacement	D
267	Koftan	Somsta	Koftan	Abo Hashema	Intake	1	1	288033.0	3204197.0	1994	450	The gate requires replacement	C
268	Koftan	Somsta	Koftan	Khatab	Intake	1	1	288644.0	3204254.0	1994	780	The gate requires replacement	C
269	Koftan	Somsta	Koftan	Faraq	Intake	1	1	289236.0	3204473.0	1994	750	The gate requires replacement	C
270	Koftan	Somsta	Koftan	Deshasha	Intake	1	1	291200.0	3207772.0	1998	750	The gate requires replacement	B
271	Koftan	Somsta	Koftan	Deshasha	Regulator	1	2	291678.0	3211846.0			Replacement of the gate and Rehabilitation of side wall with mortar and plastering	A
272	Koftan	Somsta	Koftan	El Regha	feeder	1	1	290836.0	3211057.0		0	The gate requires replacement	B
273	Koftan			Sadek	feeder	1	1	290836.0	3211057.0				B
273	Koftan	Somsta	Koftan	Qoftan	Mixing Pump			287111.240	3202624.820			Need suction pool and some maintenance	B
<b>Simple Area Saba</b>													
274	Sabaa	Edwa	Saba	Small Sekula Drain	Drain		3.2	272423.7	3169949.2				D
275	Sabaa	Edwa	Saba	Bahmasa	Intake	2	3.5	272423.7	3169949.2		3,100		D
276	Sabaa	Edwa	Saba	Left Gnabia No2	Intake	1	1.1	272423.7	3169949.2		700	Gate replacement is required	B
277	Sabaa	Edwa	Saba	6.3 station	Regulator		3	272423.7	3169949.2			Need some Maintenance	C
278	Sabaa	Edwa	Saba	El Shikh Masood	Intake		2.5	274189.9	3171686.5		550		D
279	Sabaa	Edwa	Saba	Kafr El Maghrabi	Intake		2.1	274094.2	3172312.6		975	Replacement of the gate and Rehabilitation of side wall with mortar and plastering	B

**Irrigation facility in the Target Area** Condition rank A: Total Replacement, B: Rehabilitation + partial replacement, C: Rehabilitation, D: Simple Maintenance,

No	Irr Unit	ID	Location	Name Of Structure	Type of structure	Number of Gates	Gate Width	X	Y	Construction year	Feddan	Necessary work	Condition Rank
280	Sabaa	Edwa	Saba	East El Gaiat	Intake			274346.3	3173394.3		700	Gate replacement is required	B
281	Sabaa	Edwa	Saba	El Kayat Drain	Siphone			274562.9	3174158.3				D
282	Sabaa	Edwa	Saba	East El Munshat	Intake			274896.8	3174942.5			Gate replacement is required	B
283	Sabaa	Edwa	Saba	West El Munshat	Intake			274896.8	274896.8			Gate replacement is required	B
284	Sabaa	Edwa	Saba	Halfaya Drain	Siphone			275188.5	3175577.6				D
285	Saba	Edwa	Saba	El Halfya	Intake		3	275336.0	3176035.5	2016			D
286	Sabaa	Edwa	Saba	Covering of canal	Box culvert			275459.6	3176578.4				D
287	El Hariqa	Edwa	Saba	El Baskalon	Siphone			275521.2	3177081.2				D
288	Sabaa	Edwa	Saba	Barmasha	Intake	1	3.6	275725.6	3177980.5	2445	950	Gate replacement is required	B
289	El Hariqa	Edwa	Saba	El Baskalon I	Siphone			276241.8	3179500.3				D
290	Sabaa	Edwa	Saba	Zawyet Bermeyla	Intake			277903.6	3180528.4			Gate replacement is required	B
291	Harika	Edwa	Saba	Harika	Intake			282374.0	3178405.0	1989		Gate replacement is required	B
292	Saba	Edwa	Saba	Saba	Mixing Pump			280828.938	3180311.537		1,400	Need some Maintenance	C
<b>Kased Main Canal</b>													
293	Kaym Tanta	Tanta	Kased	Kaym Tanta	Intake			30.76855	31.02012			The structure needs slight repair	C
294		Tanta	Kased	Ikhnaway	Intake	1	2.5	30.78889	31.01572			The structure needs slight repair	C
295	Shabsher	Tanta	Kased	Shabsher	Intake	1	3	30.79252	31.01418		1,150	Gate replacement is required	B
296		Tanta	Kased	Old Tanta	Regulator	4	3	30.79254	31.01393			The structure needs slight repair	C
297		Tanta	Kased	New Tanta	Regulator	4	3	30.79874	31.00982				D
298	Gnabia2	Tanta	Kased	Gnabia2	Intake	1	2.5	30.85045	30.98726			The structure needs slight repair	C
299	Om-Rabiaa	Tanta	Kased	Om-Rabiaa	Intake	1		30.85168	30.98669		900	The Gate Needs A Replacement.	B
300	El Nashwo	Tanta	Kased	El Nashwo	Intake	1	1.25	30.87685	30.96940		1,900	The structure needs slight repair	C
301		Tanta	Kased	Mehala Menouf	Regulator	3		30.88429	30.95683			The Regulator Requires Complete Replacement.	A
302	Boreag	Tanta	Kased	Boreag	Intake	1	2	30.88715	30.95343		1,850	The Gate Needs A Replacement.	B
303	Gnabia4	Tanta	Kased	Gnabia4	Intake	1	2	30.91697	30.92948		360	The structure needs slight repair	C
304	Damat	Tanta	Kased	Damat	Intake	1		30.93550	30.92044		4,750	The structure needs slight repair	C

### Irrigation facility in the Target Area

Condition rank A: Total Replacement, B: Rehabilitation + partial replacement, C: Rehabilitation, D: Simple Maintenance,

No	Irr Unit	ID	Location	Name Of Structure	Type of structure	Number of Gates	Gate Width	X	Y	Construction year	Feddan	Necessary work	Condition Rank
305	Gnabia5	Tanta	Kased	Gnabia5	Intake	1		30.93550	30.92044		670	The structure needs slight repair	C
306		Kotor	Kased	El Mostgada	Intake	1	2.5	30.97044	30.91307			The structure needs slight repair	C
307	El Taaleb	Kotor	Kased	El Taaleb	Intake	1		30.97153	30.91289		2,300		D
308	El Samahat	Kotor	Kased	El Samahat	Intake	1		30.97153	30.91289		9,500		D
309	Shobra Blola	Kotor	Kased	Shobra Blola	Intake	1	2.5	30.97119	30.91291		1,900	The structure needs slight repair	C
310	Kotor	Kotor	Kased	Kotor	Intake	1	2.5	30.97119	30.91291		3,150		D
311	Serd	Kotor	Kased	Serd	Intake	1	2.5	30.97119	30.91291		3,900	The structure needs slight repair	C
312		Kotor	Kased	Serd	Regulator	4	2	30.97282	30.91364			The structure needs slight repair	C
313		Kotor	Kased	El Gmaiel El Qebli	Intake			31.03952	30.92863		1,550	The structure needs slight repair	C
314	Shmwo	Kotor	Kased	Shmwo	Intake			31.03952	30.92863		997	The structure needs slight repair	C
315	Rowina	Kotor	Kased	Rowina	Intake	3	2	31.06947	30.93280			The structure needs slight repair	C
316	El Shakria	Kotor	Kased	El Shakria	Intake	1	1.5	31.07400	30.93547			The Canal Needs Intensive Cleaning From Dense Garbage	C
317	El Gmaiel El Baharia	Kotor	Kased	El Gmaiel El Baharia	Intake	1	1.5	31.07547	30.93636		1,650		D
318	Shabsher	Tanta	Kased	Shabsher	Intake	1	3	30.79291	31.01387		13,250		D
319	Shabsher	Tanta	Kased	Shabsher Gnabia	Intake	1		30.80117	31.02140		2,450	The structure needs slight repair	C
320	Shabsher	Tanta	Kased	Sebrbay	Intake	1	2	30.80774	31.02667			The Gate Needs Replacement	B
321	Shabsher	Tanta	Kased	El Awkaf	Intake	1	1.5	30.82544	31.03741		850		D
322	Shabsher	Tanta	Kased	El Regdia	Regulator	1	2	30.82573	31.03770				D
323	Shabsher	Tanta	Kased	El Malqa	Intake	1	1.5	30.83991	31.04392		3,550	The structure needs slight repair	C
324	Shabsher	Tanta	Kased	Abo Kharof	Intake	1	1.25	30.87349	31.06190			The Gate Needs Replacement	B
325	Shabsher	Tanta	Kased	Khabata	Intake			30.99481	30.90647				D
326	Shabsher	Tanta	Kased	El Helfaia	Intake			31.05116	30.89827				D
327	Kamadir	West Kamadir	Bahr Yusef	Kamadir New	Pump Station			270713.00000	3116804.00000		9,000		D
328	Kamadir	West Kamadir	Bahr Yusef	Kamadir Old	Pump Station			270720.00000	3116779.00000		25,000		D
329	Wahby	Sayla	Faiyom	Bahr Wahby	Intake	3	3.5	296914.83188	3237548.79391		76,935	The gate needs slight repair	C
330		El Faiyom	Faiyom	Elgeeb	Intake	1	0.6	296732.76402	3237665.57242	1880	605	Reconstruction	A
331		El Faiyom	Faiyom	Eldater Pump	Intake			295818.68984	3238059.88056	1980	181	The gate needs rehabilitation	B



### Irrigation facility in the Target Area

Condition rank A: Total Replacement, B: Rehabilitation + partial replacement, C: Rehabilitation, D: Simple Maintenance,

No	Irr Unit	ID	Location	Name Of Structure	Type of structure	Number of Gates	Gate Width	X	Y	Construction year	Feddan	Necessary work	Condition Rank
332	Hawara	El Faiyom	Faiyom	Hawara	Regulator	4	3	295583.99993	3238035.00005	1964	170,183	Improvement	C
333		El Faiyom	Faiyom	Snofer	Intake	1	1	292443.49573	3239592.51848	1880	153	The gate needs rehabilitation	B
334	El-Mahgara	El Faiyom	Faiyom	El-Mahgara	Intake	1	0.75	291293.20246	3241212.13888	2001/2002	758	The gate needs rehabilitation	B
335	Bahr Baga	El Faiyom	Faiyom	Bahr Baga	Intake	1	1.5	291724.50562	242046.32185		542	Reconstruction	A
336	Quhafa	El Faiyom	Faiyom	Quhafa	Intake	1	2	292017.14559	3242741.57823	1900	600	The gate needs slight repair	C
337	El-Ellam	El Faiyom	Faiyom	El-Ellam	Intake	1	1	292001.34683	3243264.41697	1880	10,964	The gate needs slight repair	C
338		El Faiyom	Faiyom	Bawbet elae'llam elgharbiya	Intake		1.5	291969.56197	3243311.89847			The gate needs slight repair	C
339	El-Ellam	El Faiyom	Faiyom	Dar El Ramad	Intake	1	1	291804.18359	243552.19775	1880	832	The gate needs slight repair	C
340	El-Ellam	El Faiyom	Faiyom	Tanhalla	Intake	4	1	290703.49996	3244053.72467		21,401		D
341	Senories	Senories	Faiyom	Senories	Intake	2	1.7	290539.35548	3244111.18920				D
342	Disyia	Ebshaway	Faiyom	Disyia	Gates	2	1.4	289296.11248	3244292.72936	1990	19,180	The gate needs rehabilitation	B
343	El-Zawyia	Senories	Faiyom	El-Zawyia	Intake	1	3.7	289303.99998	244317.00005		10,426	The structure needs slight repair	C
344	ElGharbiya Elomomy	Ebshaway	Faiyom	ElGharbiya Elomomy	Intake	2	2.1	289230.83011	244372.44072	1990	24,135	The structure needs slight repair	C
345	Senrow	Ebshaway	Faiyom	Senrow	Intake	2	1.6	289233.05313	244382.26748	1990	10,927		D
<b>Pump Station in the Target Area</b>													
346			Bahr Yousef	Der Sankoria	Drain Pump								
347	Sakoula el	Idwa	Bahr Yousef	Sakoula El gabal	Pump Station	5	3.7	270196.31540	3153577.61300	1973			D
348			Bahr Yousef	Abo rahib	Pump Station		3	281396.34260	3171713.21800			Need suction pipe relocation	B
349	Hareeka	Idwa	Bahr Yousef	Hareeka drain	Pump Station			282347.23480	3178400.88800	2010			D
350	Delhans	El Fashen	Bahr Yousef	Del Hanes	Pump Station	4	2.1	284617.60520	3185889.27400	1997	5,000	Need suction pool and some maintenance	B
351		El Fashen	Bahr Yousef	Sakoula Drain In Delhans	Pump Station			285958.13480	3189935.17400	1978		Motors need	C
352		West samalu	Ibrahimia	El Deer	Mixing Pump			275422.41301	3152168.39187		10,840	Need suction pool and some maintenance	B
353		Maghagha	Ibrahimia	El Seka El Zraia Old	Mixing Pump			283028.19288	3173747.64930		200	Need suction pool and some maintenance	B
354		Maghagha	Ibrahimia	Kafir El Madawer	Mixing Pump			288454.03162	3178354.02400		1,200	Need suction pool and some maintenance	B
355		Elmasya	Ibrahimia	Abshena	Pump Station			309709.25590	3225975.15500		480	Renovation of the pump house	B
356		West Beni Suf	Bahr Yusef	Tama Faiyum	Drain Pump			300876.00000	3228994.00000			Need to change petrol pump to electric pump	B
357		Beba	Sultani	El Sherif	Mixing Pump			302607.35000	3207051.51000			Need suction pool and some maintenance	B

### Irrigation facility in the Target Area

Condition rank A: Total Replacement, B: Rehabilitation + partial replacement, C: Rehabilitation, D: Simple Maintenance,

No	Irr Unit	ID	Location	Name Of Structure	Type of structure	Number of Gates	Gate Width	X	Y	Construction year	Feddan	Necessary work	Condition Rank
358		Beba	Sultani	Abo Shahba	Mixing Pump			299857.41000	3211900.57000			Need suction pool and some maintenance	B
359		Somosta	Sultani	El Shamashergy	Mixing Pump			295935.84000	3204692.15000			Need suction pool and some maintenance	B
360		El Fashn	Absoje	Absoj	Mixing Pump			288329.55000	3193754.51000			Need suction pool and some maintenance	B
361		El Wosta	Ibrahimia	Kashesha	Mixing Pump			323819.35000	3242549.17000			Need suction pool and some maintenance	B
362		El Wosta	Middle Qashisha	Qonn El Arous	Mixing Pump			322311.22000	3242201.93000			Need suction pool and some maintenance	B
363		El Wosta	El Mansour	El Mansour	Mixing Pump			319439.75000	3244320.17000			Need suction pool and some maintenance	B
364		El Wosta	North Ashmont	El Diabia	Mixing Pump			324196.24000	3242577.19000			Need suction pool and some maintenance	B
365		Nasser	Bosh	Dalas	Mixing Pump			316193.77000	3235687.83000			Need suction pool and some maintenance	B
366		Nasser	Bosh	Ali Hafiz	Mixing Pump			313471.50000	3229972.46000			Need suction pool and some maintenance	B
367		East Beni Sweif	Ahmasia	El Walda	Mixing Pump			311231.66000	3216962.18000			Need suction pool and some maintenance	B
368		Beba	Ibrahimia	El Shathara	Mixing Pump			296349.68000	3193267.75000			Need suction pool and some maintenance	B
369		El Wosta	El Mansour	Anfast	Mixing Pump			318877.97000	3239209.53000			Need suction pool and some maintenance	B
370		Nasser	El Mansour	El Mansur El Gded (New Mansur)	Mixing Pump			316262.79000	3236959.50000			Need suction pool and some maintenance	B
371		Beba	Sultani	Fazara	Mixing Pump			297282.20000	3207967.96000			Need suction pool and some maintenance	B
372		Mallawy	El Dairotia	El Ashmonin	Mixing Pump			279203.06000	3075790.16000			Need suction pool and some maintenance	B
373		Maghagha	West Aba	West Aba	Mixing Pump			284928.00000	3170140.12000			Need suction pool and some maintenance	B
374		Maghagha	El Gendia	El Seka El Zraicias Mesqa	Mixing Pump			282036.66000	3172230.71000			Need suction pool and some maintenance	B

## ANNEX4 : Model Area Survey

## 1. Background of the Survey

As part of progress report of Phase 1 of “the Cooperation Planning Survey on the Irrigation Sector” a workshop was held in March 2017 to discuss the status of the survey and direct the way forward. During the discussion it was agreed that the survey will conduct “Model Area Survey” in Phase 2 of the Cooperation Planning Survey on three selected model area of the survey in order to pre-formulate contents of possible cooperation program that could be guided by the concept of Comprehensive Irrigation Water Management (CIWM).

In accordance with the suggestion given by Egyptian counterpart during the workshop and based on the M/D signed, the MWRI have recommended the high priority areas of interest as (1) improving the reuse pumps within the selected areas and (2) Irrigation Improvement in Faiyum Governorates.

JICA Survey Team have discussed thoroughly about the target model area with the counterpart at all level (such as at Ministry level and on the ground at GD level) so that the selected model area could address the recommendation made by MWRI and that address the concept of CIWM in the survey. Accordingly, three model survey area were identified and agreed upon by all side. The identified model survey area are: 1) Tunsa-Kella, 2) Aboshusha and 3) Aros-Aboser sub-region.

The aims of the model area survey were to help confirm the situation of the irrigation facilities in the irrigation system, to gather further information on water management, facility management and other information required for the formulation of a development plan. This annex therefore contains the summary of the survey result on the three model survey area.

## 2. Tunsa-Kella Irrigation Unit

This irrigation unit is one of the Model Area identified for this survey. The description of the irrigation unit is presented below.

### 2.1 Basic Information

The basic information of the irrigation system is summarized below.

**Table 1 General Information of Tunsa-Kella Irrigation System**

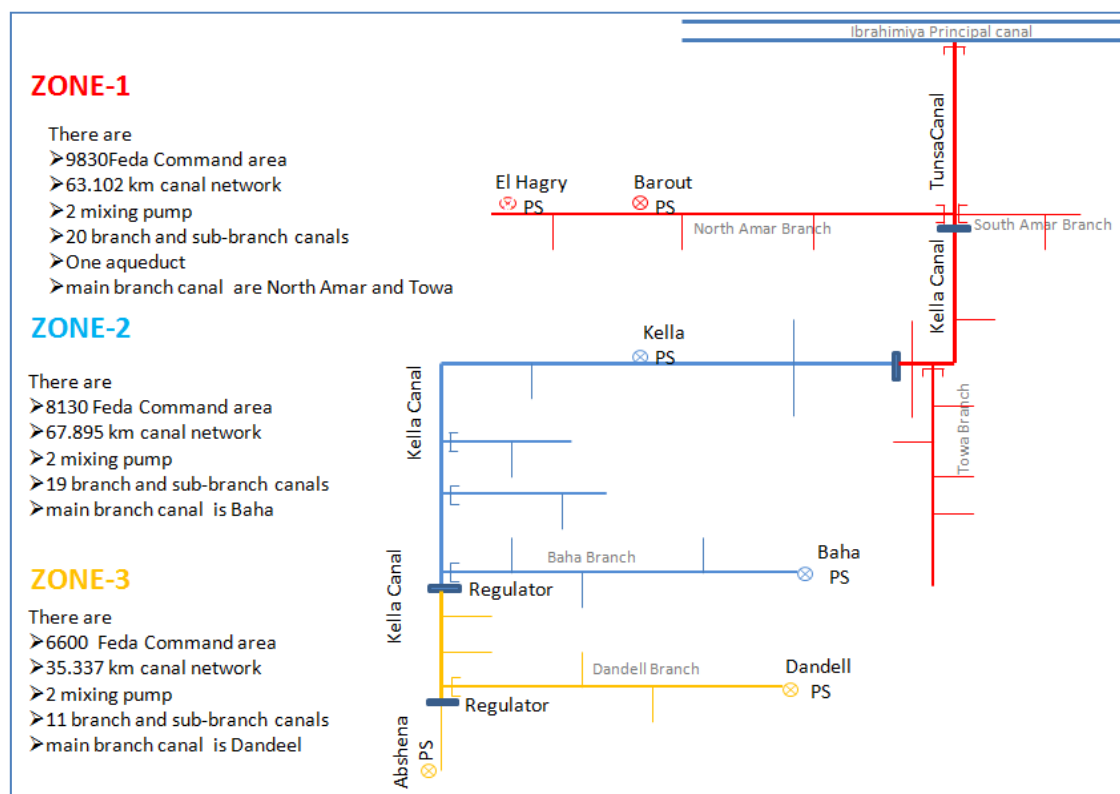
Item	Description
Location	It is located in Beni Suef Governorate, covering three irrigation districts, namely: Ahnasiya, West and East Beni Suef
Source of water	Ibrahimia Canal Flow level is controlled by a small weir set at about 30m from the intake on Tunsa canal
Total length of main canal	Tunsa = 2.76 km Kella = 20.30 km
Total Command Area	The total command area irrigated in this unit is about 24,920 feddan including meska from main canal
Major Structures	4 Regulator (Kella, Towa, Baha, Dandeeel) 5 Intake (North Amar, South Amar, Towa, Baha and Dandeeel) 6 Pump Station (Baroot, El Hagry, Kella, Baha, Dandel, Abshna)
Major branch canal	4 major branch (North Amar, Towa, Baha and Dandeeel)
Minor branch canal	10 on the main canal 44 on branch and sub branch canal
Total canal length in the system	About 167.00 km (23 km Main Canal + 144 km branch and sub branch canals)

### 2.2 Set-up of the Irrigation Unit

According to the information from Beni Suef GD, for the purpose of applying rotational irrigation in the system the main canal (Tunsa-Kella canal) is divided into three zones. The set-up of this irrigation unit is presented in the figure below.

## (1) Zone-1: From Intake to Towa Regulator

In this zone North Amar, South Amar, and Towa sub-main canal are included (plus some small branch and meska). The rotation of irrigation is controlled by the operation of Towa and Kella Regulator. A total of over 9,890 feddan is irrigated in this zone having over 63 km canal network. There are two reuse pump station (El Hagry, Baroot) and two regulators (Kella and Towa) inside this zone. The summary of the irrigation facilities in this zone is presented in the table below.



**Figure 1 Sketch Showing the Set-up of Tounsa-Kella Model Area**

One of the canals, South Amar canal, has a peculiar characteristic such that it gets water from both Tounsa-Kella and El Soutani Irrigation Unit. At 2 km from Kella intake there is an old regulator that controls the flow of water depending on the water level from either Tounsa-Kella or El Soutani canal. The total length of this canal is about 17 km. Hence the command area from South Amar is not included in Tounsa-Kella irrigation unit.

**Table 2 List of Irrigation Facilities and Command Area in Zone-1**

Name of Canal	Total Length Including Sub Branch (km)	Command Area (feddan)	No. of Branch / Sub-branch	Mixing Pump	Range of Canal Width (m)	Canal Slope (cm/km)
North Amar	22.42	3.400	6	2	1~4	8 ~ 15
South Amar*	2.0*	1,600*	3			
Kella Branch 1	1.09	90	1		1	10
Towa	27.992	5700	8		1~4	5~10
Old Kella Left Ganebia	3	350	1		1	15
Old Kella Right Ganabia	3	350	1		1	15
Total	63.102**	9,890	20	2		

Note: \*South Amar is considered a branch from El Sultani Canal: \*\* include the length on main canal

Source: Data from each ID

## (2) Zone-2: From Towa to Baha Regulator

In this zone Nwera, North Newara, Baha sub-main are located (in addition to a few branch and meska).

The rotation of irrigation is controlled by the operation of Baha and Towa Regulator. There are two mixing station inside this zone of which Kella pump station is found on Tuns-Kella main canal and the other one (Baha Pump station) at the end of Baha Branch Canal.

In this zone a total of 8,130 feddan command area is irrigated from about 68km long canal length distributed over 19 branch canals system. The summary of the facilities in this zone is presented below.

**Table 3 List of Irrigation Facilities and Command Area in Zone-2**

Name of Canal	Length (km)	Command Area (feddan)	No. of Branch / Sub-branch	Mixing Pump	Range of Canal Width (m)	Canal Slope (cm/km)
New Kella Right G	2.335	300	1	0	1	15
New Kella Left G	2.69	300	1	0	1	15
Khaled	1.42	260	1	1 on Kella	1	15
Nowera	3.30	1400	2	0	1	10
North Nowera	11.11	1400	4	0	1~1.5	10~15
Bahbashin	2.25	270	1	0	1	15
Baha	32.29	4200	9	1	1 ~ 3.5	5~10
Total	67.895*	8130	19	2		

Note: \* include the length on main canal

### (3) Zone-3: From Baha to Dandeel Regulator

In this zone basically there is Dandeel sub-main (plus few small branch and meska). The rotation of irrigation is controlled by the operation of Dandeel Regulator. There are two mixing station inside this zone one at the end of Dandeel and the other in the middle of Abshena branch canal (around end of Tuns-Kella canal). The area served in this zone is about 6,600 feddan networked over 34 km of canal system. The summary of the facilities in this zone is presented below.

**Table 4 List of Irrigation Facilities and Command Area in Zone-3**

Name of Canal	Length (km)	Command Area (feddan)	No. of Intake	Mixing Pump	Range of Canal Width (m)	Canal Slope (cm/km)
Baha Road	1.395	250	1	0	1	15
Baha Branch	3.890	600	1	0	1	15
Dandeel	23.305	5300	8	1	1~3	5~7
Abshena	1.950	450	1	1	1	15
Total	35.337*	6,600	11	2		

Note: \* include the length on main canal

## 2.3 Irrigation Water Management

Presently all irrigation water management on the main canal is done by Sailors hired by the government. At each district there are 2 to 3 Sailors who are responsible for the operation of gates and regulators along the main canal. There is no water users' association established in the area at all level. Water distribution (rotation) at meska level is usually conducted according to the traditional way in which mutual understanding and communication is made between the users during the use of water from the meska.

Similarly, every reuse pump house are equipped with one or two pump operators who are responsible for the operation of the pump station. Generally, according to the standard rotation plan a pump unit works for 10 days in a month (Operating for 5 days and left idle for 10 days) and 8 hours per day, but mostly the pumps works for more than the plan which leads to problems such as overloading, wear and tear, shortening of its life etc.

## 2.4 Existing Condition of Irrigation Facilities

### (1) Canal, Intake and Regulators

- Canal shapes are totally deformed by dredging and interpenetration of structures (eg. Mosque) are common which creates poor hydraulic performance of the canal
- Gates and regulators not working (either fully opened or closed) and most of them are old and worn out which needs total replacement
- Most of the structures are built long time ago and can be said expired
- Almost all gates on branch canals are malfunctioned
- Water does not reach the tails of most of branch and mesqa (Especially the area below Baha Regulator. At the time of visit the farmers informed the team that over 20days have passed since water reaches their area.
- It seems Zone-1 (Towa canal, North and South Amar canal) have a chance of getting more water than the other zones, provided the canal is freed from rubbish and other structures
- Even with proper irrigation rotation practiced on the main canal, the absence of properly working gates and regulator, in addition to canal system with deformed shape and interpenetrated structure, the efficiency of water use can't increase if it is left as it is now
- There is more water in drainage canal than in irrigation canal system which is the clear indication of poor water use efficiency
- Some of the problem in the main canal is presented in the following figures



Interpenetrated structure (mosque) inside Kella canal ( affects the hydraulic performance)



Kella regulator (one gate is totally closed)

Broken Intake at South Amar intake



All of the 4 aqueduct has holes that leaks the scarce water resource into drain

With this background the idea of setting or rehabilitating reuse pump without proper conveyance system in the canal is futile attempt in solving the real problem of inefficient water use and attain fair distribution of the available water to all the users.

## (2) Reuse Pump



The existing six reuse pumps are old and are inefficient in their performance. Some are totally flooded and destroyed; others are damaged by garbage entering the pump unit as the suction pipe is set directly to drain canal without the provision of suction pool and filter. Some of the conditions of the pump stations are shown below.

### 1) Kella Reuse Pump Station



Present condition and comment	
<ul style="list-style-type: none"> <li>➤ The pumps station feed water from Mohit drain to Kella Canal (extension of Tunsa Canal)</li> <li>➤ There are 5 pump units of 0.5 m<sup>3</sup>/sec capacity (2 pumps are not working due to problem on motor)</li> <li>➤ Due to lack of suction pool and screen on suction pipe intrusion of garbage into the pump is the biggest problem in this site (every once in a month the suction pipe need to be cleaned)</li> <li>➤ One of the delivery pipe has gate valve which is difficult to operate, it need to be replaced by butterfly valve</li> <li>➤ This station is one of the 4 pump station inside Beni Suef that operate everyday 8 hour/day</li> </ul>	
5 units of pump inside Kella	Suction pipe set directly on drain water



## 2) Barout Reuse Pump Station

Present Condition	Comment
<ul style="list-style-type: none"> <li>• Established in 1997 with 4 pump unit of 0.25 m<sup>3</sup>/sec</li> <li>• It pump water from Mohiet de Moshiya drain to North Amar branch canal from Tunsa</li> <li>• Since the pump is set at lower level than the bank of drain the station is completely submerged by flood water from the drain</li> <li>• Not working since two years ago</li> </ul>	<ul style="list-style-type: none"> <li>• Establishment of new pump station set at higher elevation and provided with suction pool</li> <li>• However, the purpose of having two pump station along North Amar canal need to be checked (3 km apart from El Hagry pump Station)</li> </ul>
	
Submerged pump station at Barout	Suction pipe set directly on drain water

## 3) Dandeel Reuse Pump Station

Present Condition	Comment
<ul style="list-style-type: none"> <li>➤ Newly established pump station, installed in 2014</li> <li>➤ It has 2 pump unit of 0.5 m<sup>3</sup>/sec capacity</li> <li>➤ It pumps drain water from El Mohiet to Dandeel canal which is a branch canal from Kella canal</li> <li>➤ In a very good condition, but the major problem is garbage inside suction pipe</li> </ul>	<ul style="list-style-type: none"> <li>➤ Suction pool should be installed to reduce intrusion of garbage into the pump</li> <li>➤ Garbage entering the pump will shorten the lifespan of the pumps</li> </ul>
	
Newly established pump	Garbage inside the pump

## 2.5 Summary of the Condition of Irrigation Facilities and Recommendation Made

The irrigation facilities in each model survey area and their condition with recommendation made are summarized in the following tables.

**Table 5 Sample Survey Result of Tunsa-Kella Main Canal and Other Major Facility**

No	Name of Structure	Condition of Structure	Recommendation
1	Tunsa Intake	The gate is working	It needs routine maintenance
2	Aqueduct	Leaking old 4 pipes of 2 m diameter	Welding the holes by cast iron patching compound
3	Kella Regulator (intake)	Very old (3 m wide each) double gates one of which is malfunction	Rehabilitation of grooves and replacement of gate
4	North Amar Intake	2.8 m wide One very old gates which is malfunction	Rehabilitation of grooves and replacement of gate
5	Sourth Amar Intake	2 m wide Two very old gates which are malfunction	Rehabilitation of grooves and replacement of gate
6	Canal cross-section	Interpenetrated Mosque affecting the hydraulic performance of the canal	Provision of canal transition
7	Kella-1 branch intake	0.8 m gate not working	Replacement of gate and simple rehabilitation on side walls
8	Towa Intak	The new type of gate installed by IIP project is not functioning well	Installation of new sluice gate
9	Kella Old Ruight G	1.0 m gate not working	Replacement of gate and simple rehabilitation on side walls
10	Kella old Left G	1.0 m gate not working	Replacement of gate and simple rehabilitation on side walls
11	Towa Regulator	3 m wide Two very old gates one of which is malfunction	Rehabilitation of grooves and replacement of gate
12	Kella New Right G	1.0 m wide Newly Constructed Intake	Newly constructed gate
13	Kella New Left G	1.0 m wide Newly Constructed Intake	Newly constructed gate
14	Khaled Intake	Old gate not working	Replacement of gate and simple rehabilitation on side walls
15	Nowera Intake	2m wide Very old gates which is malfunction	Rehabilitation of grooves and replacement of gate
16	Kella Pump station	Old pump house with no suction pool	Rehabilitation of the pump house, replacement of pump, installation of suction pool
17	North Nowera Intake	2 m wide Very old gates which is malfunction	Rehabilitation of grooves and replacement of gate
18	Bahbashin Side Canal	1.0 m wide gate, Malfunctioning gate	Replacement of gate and simple rehabilitation on side walls
19	Baha Intake	3.0 m wide gate, Malfunctioning gate	Replacement of gate and rehabilitation of side wall
20	Baha Regulator	3 m wide, Malfunctioning gate	Replacement of gate and rehabilitation of side wall
21	Baha road canal	1.0 m gate not working	Replacement of gate and rehabilitation of side wall
22	Baha branch	1.0 m gate not working	Replacement of gate and rehabilitation of side wall
23	Dandel Intake	3 m wide, Malfunctioning gate	Replacement of gate and rehabilitation of side wall
24	Dandel Regulator	2 m wide, Malfunctioning gate	Replacement of gate and rehabilitation of side wall
25	Abshena Pump Station	Old single unit pump with no pump house	Renovation of the pump house
26	Barout pump station	Totally inundated and not working	Replacement of the pump station
27	El Hagry pump station	Old mixing pump, working but lack suction pool and suffers from garbage inside the pump	Provision of suction pool and rehabilitation (replacement of old pumps)
28	Baha pump station	There are 3 pumps ( $Q = 0.5 \text{ m}^3$ ) . 2 of the 3 Pumps doesn't work since.	Need Pump rehabilitation, suction pool
29	Dandeel Pump station	Relatively new pump station (2unit) but suffer from garbage from drain water	It needs the provision of suction pool

## 2.6 Agriculture

Farmers group of Tunsa-Kella were interviewed for grasping farming situation. The command area owned by the interviewed group, the number of farmers belonging, the number of interviewed farmers and the date of survey are as shown in the table below.

**Table 6 Command Area, Number of farmers, and Interview Date**

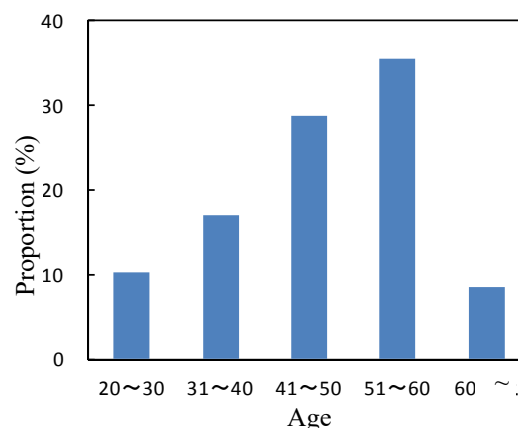
Name of Group	Command Area (feddan)	No. of farmers	No. of interviewed farmers	Interview Date
Towa agriculture association	1,175	About 1,150	62	12th, 13th April, 2017

Source: JICA Survey Team prepared based on the interview survey.

Results of interview survey are summarized as below.

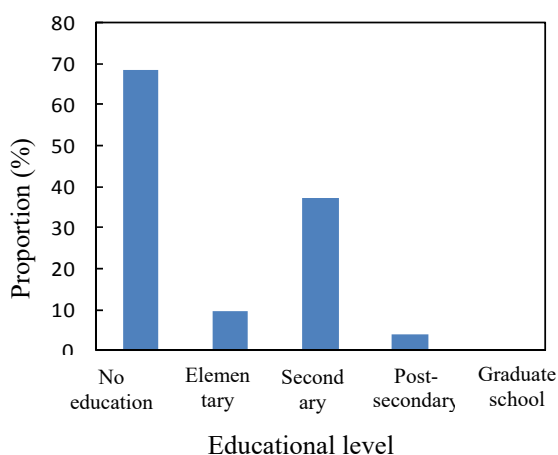
**(1) Characteristic of Household Head**

The distribution of the age of the household head is shown in the right figure. The largest age distribution was 51 to 60 years old, and the percentage of those aged 50 years or over accounted for approximately 44%. The average age of household head is about 47 years old, the head of household with the lowest age was 24 years old, and the household head with the highest age was 67 years old.



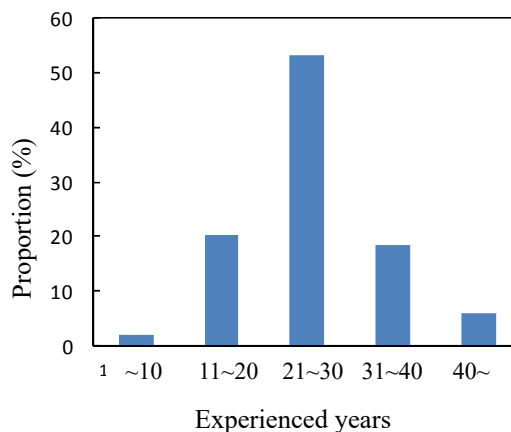
**Figure 2 Distribution of Age of Household Head**

The distribution of the educational level is shown in the figure below (left). It accounts for nearly 70% (about 68%) of household heads who replied that they do not receive education, indicating that education has not been fully received.



**Figure 3 Distribution of Educational Level of Household Head**

The distribution of farming experienced years is shown below (right). The ratio of farming experience 21 to 30 years was the highest (about 53%). The average years of farming experience is about 27 years, and the average of the age at which the head of household started farming was about 19 years old.



**Figure 4 Distribution of Experienced Years of Household Head**

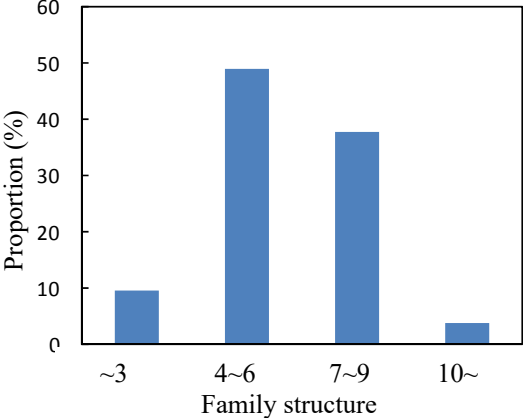
**(2) Family Structure**

The family structure of farmers is shown in the right figure. The farmers with 4 to 6 household members showed a half rate (about 49%), followed by farm households with 7 to 9 family members,

accounting for about 37%. The average family size of the family composition is about 6, among them the minimum number of people is 1 (single farmer is running), the maximum number of people is 12. The most common age group in the family composition was young people of 15 to 35 years old.

**(3) Source of Income**

Approximately 64% of respondents who answered that the farmers' main income source was "agriculture". By multiple answers, in addition to agriculture, about 21% answered "employment" as income source, about 5% answered "breeding of livestock", about 8% who responded "handicraft". About 56% of respondents answered "agriculture" only, so more than half of the farmers in this area live mainly on agriculture.

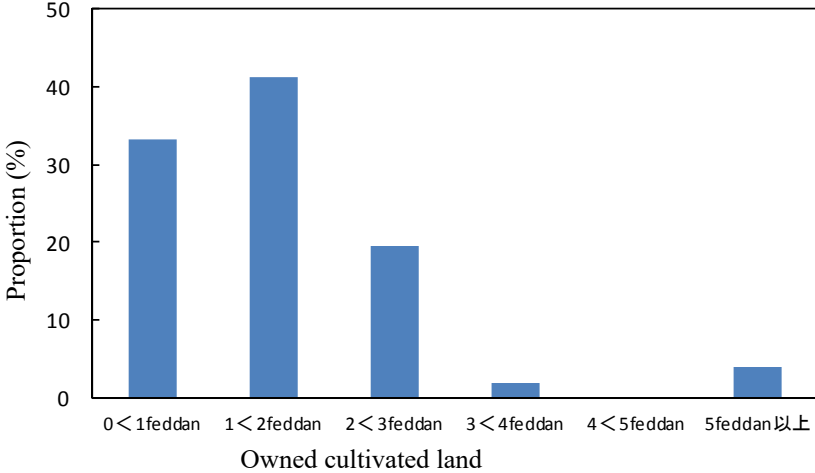


**Figure 5 Distribution of family Structure**

**(4) Ownership of Cultivated Land and Land Area**

Of the 51 household heads, 30 household heads own no farmland and borrow farmland and plant them. More than half of the farmers borrowed agricultural land and are engaged in farming.

The distribution of the cultivated land area is shown in the figure below. The average cultivated area of farmers was about 1.35 feddan. Approximately 41% of the farmers planted with cultivated land area of 1 to 2 feddan and about 33% farmers planted with cultivated areas less than 1 feddan. Most farmers is being carried out small-scale agriculture less than 2 feddan ( about 0.84 ha).



**Figure 6 Distribution of Farmer's Cultivated Land**

**(5) Situation of Water Shortage**

Regarding the time of the water shortage in the field, 50 farmers said that it is summer (especially June and July in particular). The shortage of water in summer was severe, and the water shortage was spreading over the whole cultivated land area of farmers.

**(6) Major Crop and Main Person of Farming Work**

The main crops and cropping patterns planted in each season are shown in the figure below.

Season, Crop		Month											
		Jan.	Feb.	Mar.	Apr.	May	Jun.	Jul.	Aug.	Sep.	Oct.	Nov.	Dec.
Winter	Wheat	█											█
	Berseem	█									█		
	Sugar Beet	█									█		
	Tomato	█									█		
Summer	Maize					█							
	Cotton			█									
	Sesame					█							
	Soy Bean					█							
	Fodder crop				█								
Nile	Maize					█							

Source: JICA Survey Team prepared based on “List of Cultivated Crops of Beni Suef Governorate (2016-2017)”.

**Figure 7 The main crops and cropping patterns**

Many farmers plant wheat, Egyptian clover as the winter crop. Many farmers plant the field with wheat, Egyptian clover and half each. A few farmers plant sugar beets and tomatoes. Many farmers planted maize as the summer crop, and a few farmers planted sesame, cotton, livestock feed and soybean.

The results of examining who will be the main person of farming work are shown in the table below. In the work such as plowing which is heavy work, sowing / transplantation deciding the planting time and method, and selling, male is the main person, and work such as weeding and harvesting, women and children work as the main person.

**Table 7 Main Person of Farming Work**

Farming Work	Plowing	Sowing and transplanting	Weeding	Harvesting	Selling
Main Person	Mainly male	Mainly male	Female and children	Male and female	Mainly male

### (7) Main Customer

The main customer of each crop that could be confirmed by interview survey are shown in the table below.

**Table 8 Main Customer of Crops**

Crop	Main Customer
Wheat	Most farmers sell to union, some farmers sell to local market.
Egyptian clover	Many farmers sell to the local market.
Suger beet	It sells to unions and merchants. There were no farmers selling to the local market.
Vegitable in winter such as poteto, garlic, onion, tomato etc.	I sell to the local market.
Mayze	Many farmers sell to merchants. Some farmers are selling to the local market.
Sesami	I sell to a merchant.

### (8) Livestock

18 households were raising livestock, such as cows, donkeys, goats and chickens. More than 70% of the respondents raised cows.

### 3. Abo Shousa Irrigation Unit

#### 3.1 Basic Information

Abo Shousha irrigation unit is one of the irrigation unit found inside Beni Suef Governorate covering Somosta and El Fashen Districts. The canal is branched from Ibrahimia Principal Canal at station 155 km from Dairout Group Regulator. In addition to Ibrahimiya, this canal system is also fed from Bahr Yousef Canal by lifting pumps. The canal has a total of 33 km length and irrigating about 14,920 feddan.

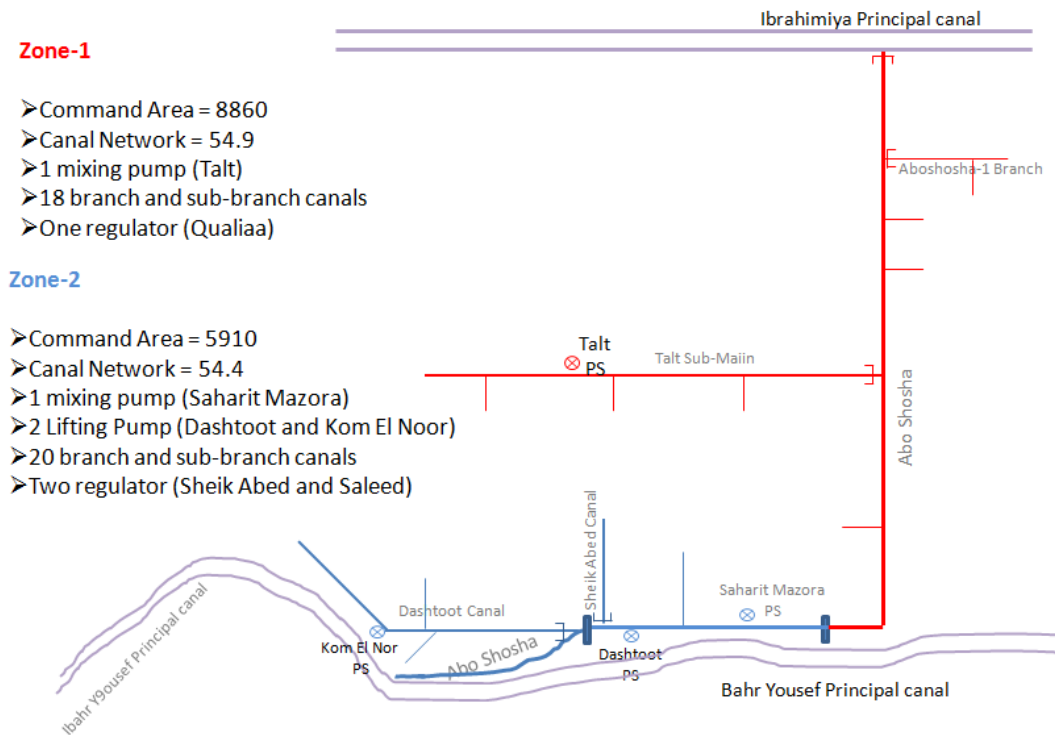
In this irrigation unit there are a total of 6 regulators (3 on main canal and the other three on sub-main canal), four pump station (two are reuse and the remaining two are lifting pump station). Table below summarize the basic information of the irrigation unit.

**Table 9 General Information on Abo Shousha Irrigation System**

Item	Description
Source of water	Ibrahimia and Bahr Yusef Principal canal
Total length of main canal	33 km
Total Command Area	The total command area irrigated in this unit is about 14,920
Major Structures	3 Regulators (Qualia, Sheik-Abed and Saleed) and 3 small regulator along sub main canals 4 Pump Station (Telt and Saharit Mazora reuse pump and Dashtoot and Kom El Noor Lifting Pump)
Major branch canal	Talt, Sheik Abed and Dashtoot
Minor branch canal	There are around 38 branch canals in the system
Total canal length in the system	Total canal length in the system is around 105 km (excluding meska)

#### 3.2 Set-up of the Irrigation Unit

Generally Abo Shousha Irrigation Unit gets water from Ibrahimia canal for 10 consecutive day with 5 days interval. During the 10 days water supply period rotation is applied on the main canals of the irrigation unit. According to this rotation the unit can be divided into two zones. The first zone covers the canal from the main intake to El Qaliaa Regulator (13 km from intake) and the second zone covers the branch canals between El Qalia Regulator and the end of the canal. The characteristics of each zone are presented. Figure below show the sketch of the set-up of irrigation system of Abo Shousha Irrigation Unit



**Figure 8 Layout of the Set-up of Abo Shousha Irrigation Unit**

**(1) Zone-1: From Intake to El Qaliaa Regulator (0+000 ~ 8+200)**

In this zone there is one reuse pump on Talt branch canal with the capacity of total 1.5 m<sup>3</sup>/sec (3 units of 0.5 m<sup>3</sup>/sec). The total area irrigated in this zone is over 8,860 feddan covering 55 km canal network and 18 intake structures. The summary of the facilities in this zone is presented below.

**Table 10 List of Irrigation Facilities in Zone-1**

Name of Canal	Length (km)	Command Area (feddan)	No. of Intake	No of Pump	Canal Width	Canal Slope (cm/km)
Abo Shousha 1 Branch	2.7	1080	1		1-1.5	13
Aref	2.9	300	1		1	15
Abo Shousha 2 Branch	2.8	560	1		1	13
Abo Shousha 3 Branch	3.2	680	1		1	13
Telt sub-main	8.6	4580	10	1	1.5 ~ 3.5	0 ~ 10
Telt Branch	2.3	460	1		1	10
Shawky Branch	2.05	250	1		1	15
Hanna Branch	2.74	450	1		1	15
Tawfik	1.76	500	1		1	15
Total	54.9*	8,860**				

Note: \* including part of the main canal and sub-branches; \*\* excluding meska irrigated by Main canal

**(2) Zone-2: From El Qaliaa Regulator to canal end (8+200 ~ 33+000)**

The total area irrigated in this zone is over 5,900 feddan covering 54 km canal network and 20 intake structures. The water from Ibrahimia canal often fail to reach this zone (Zone-2), hence in this zone, as additional source of water, supplementary pump stations are installed. Totally there are one reuse pump (Saharit Mazor) and two lifting pumps (Dashtoot and Kom El Noor) which pumps water from Bahr Yousef to Abo Shousha canal. These pumps operate during the 5days rotation of the canal on this zone. The summary of the facilities in this zone is presented below.

**Table 11 List of irrigation facilities in Zone-2**

Name of Canal	Length (km)	Command Area (feddan)	No. of Intake	Mixing Pump	Range of Canal Width	Canal Slope
Abo Shousha 1 branch	1.76	300	1		1	15
Kamon	0.56	185	1		1	15
Mazora	2.625	333	1	1**	1	15
Nasir	0.77	165	1		1	15
Bilany	1.76	315	1		1	15
El Sheik Abed	2.26	1,710	6		1.5~2	15
Waleda	2.75	605	1		1	15
El Kaseba	1.33	247	1		1	15
Abo Shousha Branch	3.33	595	2		1	15
Abo Shousha 2	1.00	295	1	1**	1	15
Dashtoot	2.6	1160	4	1	1	15
Total	54.4*	5,910***				

Note: \* including part of the main canal and all sub-branches; \*\* Pumps on main canal; \*\*\* excluding meska irrigated by Main canal

### 3.3 Irrigation Water Management


Generally the water management system is similar to Tunsu-Kella Irrigation Unit. There are a total of six (6) Sailors who are responsible for operating the intake gates and regulators along the canal during the rotation of irrigation water, however, the gates on regulator and intakes are not working properly.

### 3.4 Existing Condition of Irrigation Facilities

Generally the facilities in this irrigation unit (intake gates, regulators etc) are malfunctioned resulting in difficulty to apply rotation in the unit. Especially in the lower part of the unit (Zone-2) water from Ibrahimia can't reach even during its rotation period. The existing pump stations could cover the problem by pumping water from Bahr Yousef to the canal, however these pump stations are very old and found in a bad condition. Some need a total replacement or rehabilitation so that it supplement the irrigation unit with additional water.

Major structures such as regulators and gates on the main canal are debilitated and malfunctioned; the canal shape is deformed and widened too much.

In addition, holes on siphons and culverts on drain crossing the main canal are exposed to the canal bed and are resulting in water leaking from the main canal to the drains.



Exposed culvert across Abo Shosha canal

Immobilized gate on the regulator

On the other hand, where the irrigation canal crosses drain through siphon, the entrance to siphon is broken and trashes entering the canal clogged the siphon, hence hinders the flow of irrigation water through the canal system.



The existing pump stations are very old and some are malfunctioned. During this survey, only Kom El Noor pump station is properly working and in good condition. The facilities in the pump station are corroded or rusted and have leaks on suction and delivery pipes. The pumps are getting older and poor in efficiency due to over working. This is because the pump station lacks reserve pump and the load per unit pump has increased due to overworking without reserve pump and they are very old. In addition, they get very hot after short time of operation and the sound of the motor is unhealthy.

### 3.5 Summary of the Condition of Irrigation Facilities and Recommendation Made

**Table 12 Sample Survey Result of Aboshosha Main Canal and Other Major Facility**

No	Name of Structure	Condition of Structure	Recommendation
1	Aboshosha Intake	The intake has 3 gates each of 2 m x 3 m of good condition. The canal along road side is protected by masonry.	Need some rehabilitation on the gate
2	Sahar dir	Aqueduct is getting old and exposed in canal bed.	Need urgent rehabilitation
3	Beni Saleh	Aqueduct is getting old and exposed in canal bed. holes in the aqueduct cause water loss	Need urgent rehabilitation
4	Aboshosha Branch1	The intake has a gate 1 m x 3 m. This gate is rusted and it does not work. The gate has been opened to certain level. Wet masonry that protect the side intake is broken.	Need intake gate replacement
5	Aref meska	The intake has a gate 1 m x 3 m. This gate is rusted and it does not work. The gate has been opened to certain level. Wet masonry that protect the side intake is broken.	Need intake gate replacement
6	Aboshosha Branch2	The intake has a gate 1 m x 3 m. This gate is rusted and it does not work. The gate has been opened to certain level. Wet masonry that protect the side intake is broken.	Need intake gate replacement
7	Aboshosha Branch3	The intake has a gate 1 m x 3 m. This gate is rusted and it does not work. The gate has been opened to certain level. Wet masonry that protect the side intake is broken.	Need intake gate replacement
8	Moheit Drain Siphone	Aqueduct is getting exposed to canal bed.	Need urgent rehabilitation
9	Talt Canal	The intake has a gate 2 m x 3 m. This gate is rust and it does not work.	Need intake gate replacement
10	Talt Branch	The intake has a gate 1 m x 3 m. This gate is rusted and it does not work. The gate has been opened to certain level.	Need intake gate replacement
11	Shawqy Branch	The intake has a gate 1 m x 3 m. This gate is rusted and it does not work. The gate has been opened to certain level.	Need intake gate replacement
12	Hanna Branch	The intake has a gate 1 m x 3 m. This gate is rusted and it does not work. The gate has been opened to certain level.	Need intake gate replacement
13	Tawfik Branch	The intake has a gate 1 m x 3 m. This gate is rusted and it does not work. The gate has been opened to certain level.	Need intake gate replacement
14	Rolea Regulator	The regulator has 2 gates 2 m x 3 m. A gate is rust and it does not work. Due to insufficient spec of the gate opening / closing device for this gate, there is a problem in gate operation.	The gates and structure need some rehabilitations.
15	Abo Shousha Branch1	The intake has a gate 1 m x 3 m. This gate is rusted and it does not work. The gate has been opened to certain level.	Need intake gate replacement
16	Mazora Box culvert	The box culvert size is 2.3 m x 2.5 m and length is 155 m.	It neds cleaning
17	Kamon Branch	The intake has a gate 1 m x 3 m. This gate is rusted and it does not work. The gate has been opened to certain level.	Need intake gate replacement
18	Saharit Mazoura Pump Station	There were 5 pumps (Q = 0.5 m <sup>3</sup> ) but one pump is moved to another pump station. Delivery pipes has water leaking and leaked water cause electricity problem.	Need urgent rehabilitation
19	Saharit Mazoura Siphone	Aqueduct is getting exposed to canal bed.	Need urgent rehabilitation
20	Mazoura Branch	The intake has a gate 1 m x 3 m. This gate is rusted and it does not work. The gate has been opened to certain level.	Need intake gate replacement
21	Naser Branch	The intake has a gate 1 m x 3 m. This gate is rusted and it does not work. The gate has been opened to certain level.	Need intake gate replacement
22	Sheikh Abed regulator	The intake has 2 gates 2.5 m x 2.5 m. This gates is rust and it doesn't work.	It needs rehabilitation
23	Bellawy Branch	The intake has a gate 1 m x 3 m. This gate is rusted and it does not work. The gate has been opened to certain level.	Need intake gate replacement
24	Bane Rashed Box culvert	The box culvert size is 2.3 m x 2.5 m and length is 155 m. Due to locating residential area, many rubbish are getting into canal.	Need urgent rehabilitation Measure for rubbish problem
25	Sheikh Abed	The intake has a gate 2 m x 2.7 m. This gate is rust and it does not work.	Need intake gate replacement

No	Name of Structure	Condition of Structure	Recommendation
26	Boab Spillway	Totally closed The intake has a gate 2 m x 2.7 m. This gate is rust and it does not work.	It needs rehabilitation
27	Waleeda Branch	The intake has a gate 1 m x 3 m. This gate is rusted and it does not work. The gate has remain opened to a certain level.	Need intake gate replacement
28	Qasaba Branch	The intake has a gate 1 m x 3 m. This gate is rusted and it does not work. The gate has remain opened to a certain level.	Need intake gate replacement
29	Aboshosha Branch 1	The intake has a gate 1 m x 3 m. This gate is rusted and it does not work. The gate has remain opened to a certain level.	Need intake gate replacement
30	Saleed Regulator	The intake has a gate 2 m x 2.7 m. This gate is rust and it does not work.	Need intake gate replacement
31	Dushtut Pump station	There are 6 pumps ( $Q = 0.5 \text{ m}^3$ ). This pump station pumping water from Bahr Yousef to Aboshosha. The pump units are very old and the suction pool lacks screen	It needs replacement and provision of good pipe suction set-up
32	Aboshosha Branch 2	The intake has a gate 1 m x 3 m. This gate is rusted and it does not work. The gate has remain opened to a certain level.	Need intake gate replacement
33	Dushtut	The intake has a gate 1 m x 3 m. This gate is rusted and it does not work. The gate has remain opened to a certain level.	Need intake gate replacement
34	Kom El Noor	There are 2 pumps ( $Q = 0.5 \text{ m}^3$ ). This pump station pumping uo water from Bahr Yousef to Aboshosha and Kom el noor canal.	Small rehabilitation work is needed on the pump house
35	Talt Pump station	There are 3 old pump units ( $Q = 0.5 \text{ m}^3$ ). Canal discharge side lining is broken.	It needs some improvement in the pump house

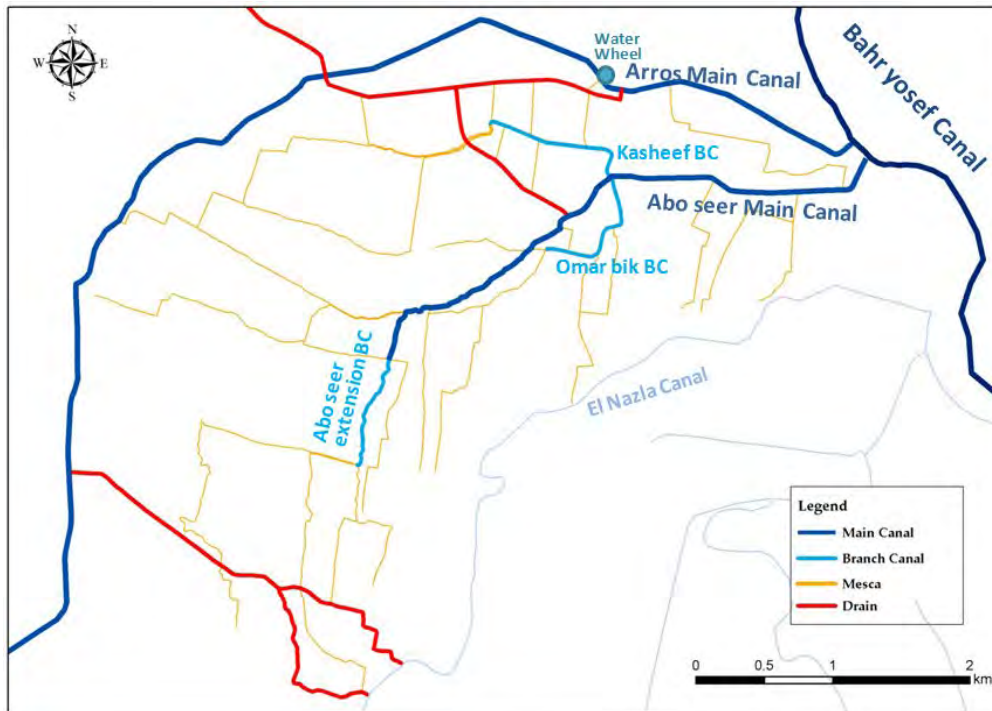
#### 4. Aros-Aboseer Sub-region

##### 4.1 Basic Information

###### (1) Present Situation of the Irrigation Unit

Aros-Abo seer Irrigation unit is one of the model area identified focusing on investigation of meska Improvement. It has two main canals which belongs Bahr Yousef canal system, and the irrigation area is located inside Etsa Irrigation District in Faiyum Governorate. Generally, in this area continuous flow of water on the main and branch canal is common and rotation is applied at meska Level. In addition, Faiyum Governorate is considered by the MWRI as a hot spot area in relation to the existence of conflict over water usage especially during pick irrigation period.

The total command area of this irrigation unit is about 13,524 feddan (5,680 ha), with main canal system having 13 km length and branch canal of about 24 km. There are about seven (7) branch canals in the system, three (3) of them on Abo Seer and the remaining four (4) on Aros main canal. The lay-out of this irrigation unit is presented as follow.



**Figure 9 Lay-out of Aros & Abo Seer Irrigation Unit**

Individually, Abo seer main canal has a total length of 3.78 km, with command area of 2,590 feddan (616 ha). The three branches are Omar bik and Kasheef and Abo seer extension branch that connects at end of the main canal. Total of number of meska in the system is around 38 lines (including 7 illegal meskas). From the result of hearing survey, the total number of farmers in Abo Seer canal is approximately 2,700 people, and average farm land area per owner is 0.9 feddan.

On the other hand, total length of Aros main canal is 9.71 km, with command area of 10,934 feddan (4,592 ha). The four branch canals in the system are; Defeno canal branches off at 6km from Aros intake, and Abo El Mair, El Ghaba, and South Itsa canal branch off from the end of main canal. There are about 20 meska along the main canal and two fixed weir that control water level on the main canal. Very recently the farm land on Aros irrigation system has been changed to residential area; hence the total command area might be different from the official data presented here above.

## **(2) General Condition of Meska in Aros-Abo Seer**

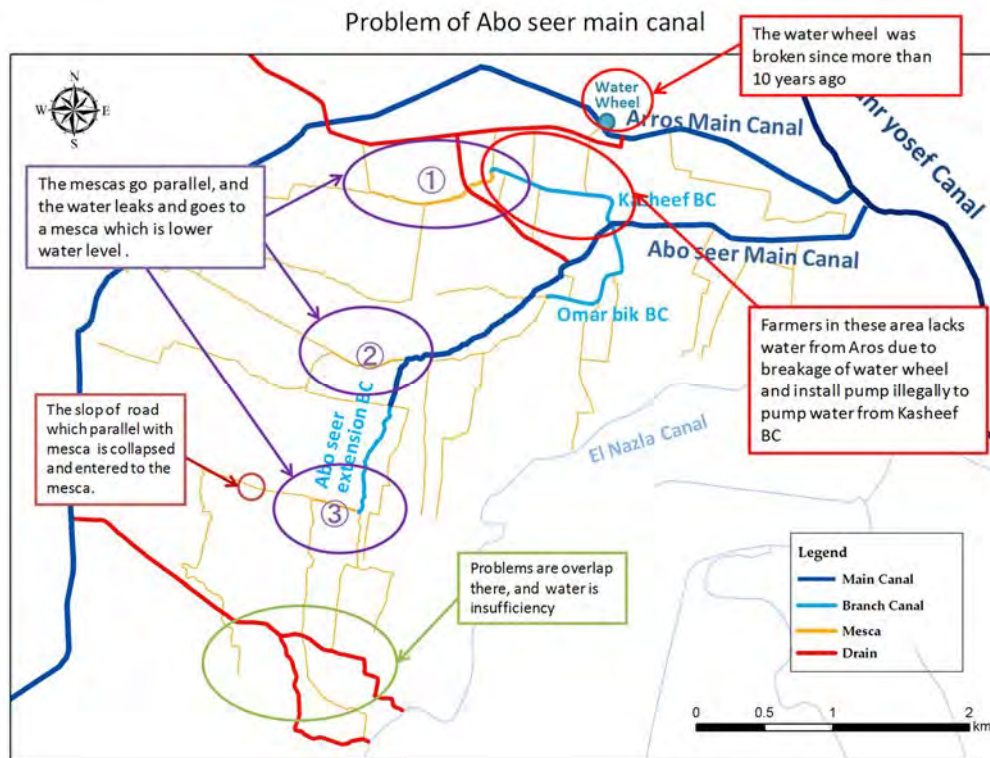
In this model area there are big differences in total length and command area covered by each meska. For example, one of meska irrigates directly to an area of between 1 to 4 feddan using a pump, whereas another meska from the same system can have over 3 km long canal covering command area of more than 200 feddan. The intake flow of water into meska can be done either by gravity or pump. The ratio of gravity and pump type flow is 6:4. Generally the upstream sides of the schemes are irrigated by gravity, and downstream side by pump. Some of the meskas, (such as Mostgada and Bahnas meska), have an integrated pump station installed with fund from the beneficiary farmers, and the pump is maintained and managed by the beneficiaries themselves. The existing rule for rotation of irrigation water is set as 1 hour/ feddan/week, but WUA is not active and the proper rotation rule is not obeyed, rather traditional system of water distribution is more or less applied as in most of the irrigation system in the country.

Some farmers get to know about a good reputation of meska improvement in other area. Consequently, the farmers made effort to improve the meskas by themselves without government support. The farmer imitated the design of meska and gate from existing improved meska in the area. Most of improvement is made by white bricks and mortar, and steal gates are installed. However, some of the improved meskas has shown leaks from cracks because of wrong interpretation of the design and poor

quality of construction.

#### 4.2 Existing Condition of Irrigation Facilities

The hearing survey shows that 15 out of 31 meskas inside Abo Seer canal system are reported to have problem of water reaching at the end of meska. Actually water reach at end, but the water level is low, and it makes pump to be used with higher suction head. Moreover, the number of day that water reaching the end of meska was reported as another problem of the area.



**Figure 10 Sketch Showing the Existing Problem of Abo Seer**

Summary of the problem in this irrigation unit is presented above. There are three places where some meskas are aligned parallel to each other. This condition create problem of water flowing from one meska to another where there is lower bank in between and some holes created by rodents also exasperate the leaks resulting in poor water distribution among the parallel meska.

Also, on the southern part of Abo seer, road which was built along meska has collapsed due to the traffic and the collapsed soil stops the flowing in the meska. The responsibility of road along meska is the farmer, but the road is not yet repaired which hinders the flow of water downstream and over flooding at the spot.

There is a meska form Aros main canal that was supposed to irrigate around Kasheef branch canal (from, Abo Seer), but a water wheel on Aros branch canal was broken since more than ten years ago, and water doesn't reach to the area. Therefore, the farmers who used to get water from Aros main canal are forced to use a pump and take water form Kasheef branch canal illegally. Additionally, a siphon crosses under Kasheef branch canal to send water to left side of Kasheef branch canal is stacked, which disrupt the fair distribution of water in the system at Kasheef branch.



As a summary

- ✓ There is a lot of losses along maska canal
- ✓ The community show strong interest to Maska Improvement
- ✓ The Maska improvement shall be supported by branch canal improvement for better use of scarce water

#### 4.3 Summary of the condition of irrigation Facilities and Recommendation Made

**Table 13 Sample Survey Result of Abo-Seer Irrigation System (Survey on meska)**

Name Meska or Facility	Length (km)	Number of Marwa	Intake Type	Canal Type	Water Sufficiency	Problem
<b>Abo Seer canal</b>						
El Mostagda Pump	1.70	5	Pump	265 m lined	Not enough in Summer	Irrigation water is not reaching to 50% of end of meska. Earth canal leaks water, and mole tunnel.
Bahnas Pump	1.50	10	Pump	50 m lined	Not enough	The meska irrigated around Khaleeg Sultan, but pipe culvert is broken and not sending water now. Earth canal leaks water, and mole tunnel.
Mohamed Saad Water Weel	0.50	0	Pump	Earth Canal	Good	No big problem
Khaleeg Sultan	1.20	4	Gravity	Earth Canal	Good	Rodent problem, and Water of Bhanas came by a pipe, but it has holes and does not work.

Name Meska or Facility	Length (km)	Number of Marwa	Intake Type	Canal Type	Water Sufficiency	Problem
Right Pipe	0.00	0	Pump	Earth Canal	Good	The farmer doesn't use a pool of meska, directly taking water from the main canal
Mawashy Dramaly	0.20	-	Pump	Earth Canal	Good	Water section need development Using water wheel is not efficient one side of meska is damaged so water goes to nearby homes
Fanos(Fam Mnfríos)	1.20	3	Gravity	Earth Canal	Not enough	Rodent problem, Need more water
El Deraa	1.70	3	Gravity	Earth Canal	Not enough need pump	Huge rodent problem, Need more water
Hassan Radwan	0.80	8	Gravity	Earth Canal	Not enough, need pump	Huge rodent problem, Need more water
Hareedi	1.80	11	Gravity	Earth Canal	Not enough	Rodent problem, too much grass & weed
Farahat	0.70	-	Gravity	Earth Canal	Not enough	Rodent problem, grass & weed everyone using pump which affect water sufficiency
<b>Omar Bik Intake</b>						
Sultan & Abo Greeda	0.50	0	Pump	Earth Canal	Good	Rodent problem.
Mashkoor	0.20	1	Gravity	Earth Canal	Good	No major problem
El Kharsa	0.80	8	Gravity	Earth Canal	Not enough	One big land owner uses water wheel and takes much water,
Small Omar Bik	1.00	6	Gravity	Earth Canal	Good	No major problem
El Nassary	0.8(2.6)	5	Gravity	100	Good	No major problem
<b>El Kashef Intake</b>						
Samoeel Pipe 1	0.00	-	Pump	Earth Canal	Good	Upland irrigation
Samoeel Pipe 2	0.40	2	Pump	300	Not enough	Need pump, Not enough water, Small leakage problem
Rostom Bik 2	0.40	1	Pump	Earth Canal	Good using pump	land is high, Not enough water, Small leakage problem
Rostom Bik 3	0.30	4	Pump	Earth Canal	Good using pump	land is high, Not enough water, Small leakage problem
Abd El Waheed Pipe	0.20	4	Gravity	Earth Canal	Not enough, need pump	land is high, leakage problem
Rostom Bik 4	0.30	5	Gravity	Earth Canal	-	
Abd El Waheed Afandi Pipe 1	0.30	2	Pump	Earth Canal	-	Garbage, using pump
Abd El Waheed Afandi Pipe 2	0.20	2	Gravity	Earth Canal	Not enough	Garbage, using pump
Left El Gnabia Pipe	1.20	10	Gravity	Earth Canal	Not enough	Garbage, using pump, Not enough water
Rostom Dalla	0.30	5	Gravity & Pump	Earth Canal	Not enough	Garbage
Off Take	3.00	18	Gravity	Earth Canal	Not enough	Garbage
<b>Abo Seer extension</b>						
El Dally	1.50	8	Gravity	Earth Canal	Good	
Gzer	1.60	3	Gravity	Earth Canal	Good	

Name Meska or Facility	Length (km)	Number of Marwa	Intake Type	Canal Type	Water Sufficiency	Problem
Nehia	2.70	10	Gravity	Earth Canal	Not enough	The road along mesca is collapsed and enter to the mesca.. Rubbish problem Farmer's land.is decreased by excavation work.

#### 4.4 Agriculture

Farmers group of Abo seer were interviewed for grasping farming situation. The command area owned by the interviewed group, the number of farmers belonging, the number of interviewed farmers and the date of survey are as shown in the table below.

**Table 14 Command Area, Number of farmers, and Interview Date**

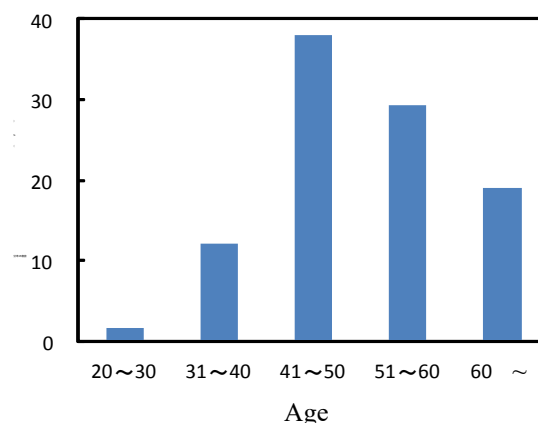
Name of Group	Command Area (feddan)	No. of farmers	No. of interviewed farmers	Interview Date
Abo Seer A	168	About 400	58	23 <sup>rd</sup> , 24 <sup>th</sup> April 2017
Elkashef	179	About 200		
Omar Bek	121	About 350		
Abo Seer B	265	About 200		
Abo Seer Extension	326	About 680		

Source: JICA Survey Team prepared based on the interview survey.

Results of interview survey are summarized as below.

##### (1) Characteristics of Household Head

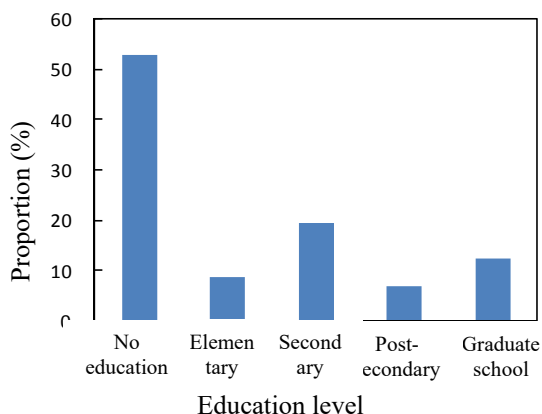
The distribution of the age of the household head is shown in the right figure. The most common age distribution was 41 to 50 years old. The percentage of over 50 is about 48%. The average age of the household head was about 51 years old, the household head with the lowest age was 28 years old, and the household head with the highest age was 71 years old.



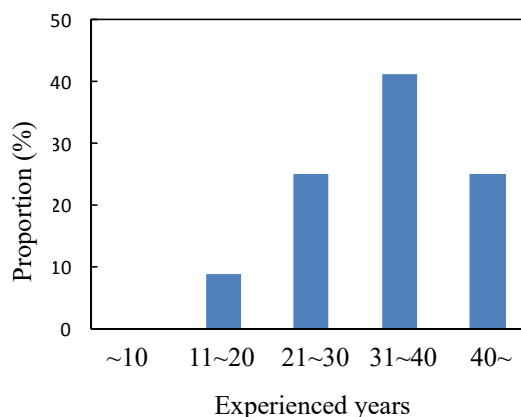
**Figure 11 Distribution of Age of Household Head**

The distribution of the educational level is shown in the figure below (left). Half of the household heads who answered that they did not receive education accounted for half (about 52%). Some household heads also had farmers who advanced to the educational background (graduate school etc).

The distribution of farming experienced years of agriculture is shown below (right). The percentage of farming experience 31 to 40 years was the highest (about 53%). As the average of farming experienced years is about 36 years and the average age at which household heads started farming is about 14.5 years old, in Abo seer the household head continues to engage in farming from young age.



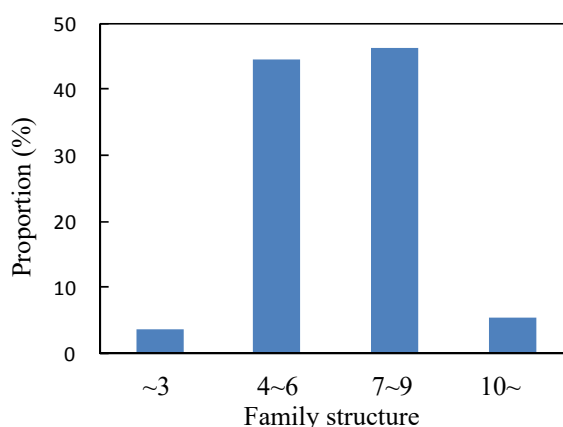
**Figure 12 Distribution of Educational Level of Household Head**



**Figure 13 Distribution of Experienced Years of Household Head**

## (2) Family Structure

The family structure of farmers is shown in below figure. There are a large number of farmers whose number of household members is 4 to 6 and 7 to 9 (these account for about 90%). The average number of people in the family structure was about 7, of which the minimum number was 3 and the maximum number was 14. The most common age groups in the family structure were young people aged 15 to 35 as well as Beni Suef.



**Figure 14 Distribution of Family Structure**

## (3) Source of Income

Approximately 77.5% accounted for farmers' main source of income "agriculture". By multiple answers, in addition to agriculture, about 40% answered "employment" as income source, about 10% answered "breeding of livestock", about 6% who responded "handicraft". About 46% of respondents answered "agriculture" only, so it was found that half of the farmers in Abo seer are concurrent farmers who also do other work.

## (4) Ownership of Cultivated Land and Land Area

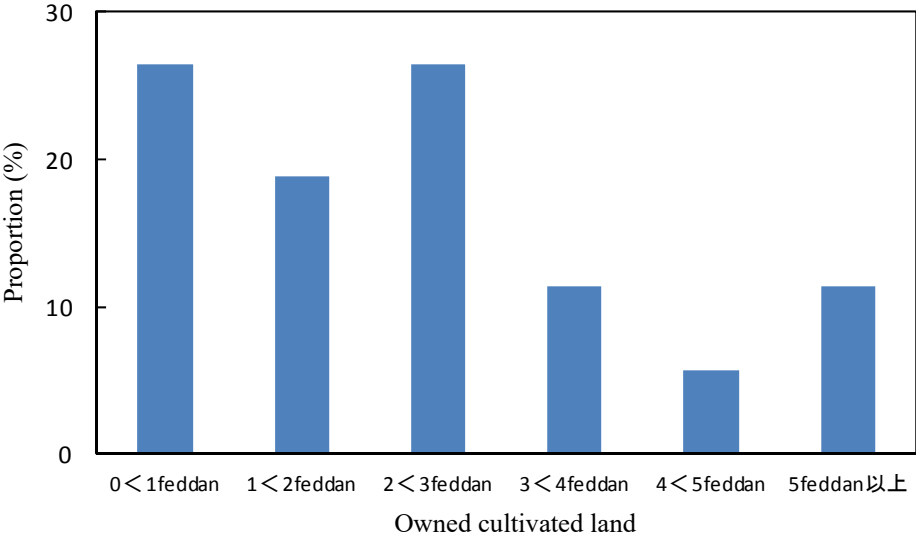
Of the 57 household heads who responded, there were two household heads who that they do not own farmland. Many farmers owned their own lands.

The distribution of the cultivated land area is shown in the figure below. The average cultivated area of farmers was about 2.3 feddan. Distribution of farmland's cultivated area is the same for farmers with less than 1 feddan and farmers with 2 to 3 feddan, and farmers with cultivated farmers with more



than 3 feddan also account for about 28% of the total. From this, it was suggested that the cultivated area of the Abo seer farmer is larger than Beni Suef.

In addition, 20 household heads do farming as leaseholds while holding individual farmlands. Many households have the same leased land area as the owned land area.



**Figure 15 Distribution of Cultivated Area of Farmer**

**(5) Situation of Water Shortage**

About the time of the water shortage in the field, 51 household heads who responded answer that there was a shortage of water in the summer. Some farmers who are water shortage also exist in winter (33 out of 51 people answered that has water shortage in winter).

**(6) Major Crip and Main Person of Farming Work**

Crops and cropping patterns mainly planted at each time are shown in the figure below.

Season, Crop		Month												
		Jan.	Feb.	Mar.	Apr.	May	Jun.	Jul.	Aug.	Sep.	Oct.	Nov.	Dec.	
Winter	Wheat	█											█	
	Berseem	█										█		
	Sugar Beet	█										█		
	Onion	█										█		
	Garlic	█										█		
	Tomato	█										█		
Summer	Maize					█								
	Sorghum					█								
	Cotton			█										
	Fodder crop				█									
Nile						█								

Source: JICA Survey Team prepared based on “List of Cultivated Crops of Beni Suef Governorate (2016-2017)”.  
 Note: Since Faiyum is located in the same Egypt as Beni Suef, it was made the same planting pattern.

**Figure 16 Major Crops and Cropping Patterns**

Many farmers plant wheat and Egyptian clover in winter. Many farmers plant cultivated land area with wheat and Egyptian clover and half each. A few farmers plant sugar beet, onion, garlic and

tomato. In summer, many farmers planted maize and sorghum, and a few farmers planted cotton and livestock feed.

The results of examining who is the main person of farming work are shown in the table below. The result is the same as the result of Beni Suef, with male being the subject of plowing, seeding/transplantation deciding the timing and method of cropping, and sales of harvested crops, which is hard labor. In work such as weeding and harvesting in the crop cultivation, female and children participate in the work.

**Table 15 Main Person of Farming Work**

Farming Work	Plowing	Sowing and transplanting	Weeding	Harvesting	Selling
Main Person	Male	Mainly male	Female and children	Male and female	Male

### (7) Customer of Crops

The main costumer of each crop that could be confirmed by interview survey are shown in the table below.

**Table 16 Main Customer of Crops**

Crop	Main Customer
Wheat	It is sold to unions, merchants, local markets. Depending on farmers, they sell them separately to their respective suppliers.
Egyptian cover	Wheat
Sugar beet	Egyptian cover
Garlic and Onion	Sugar beet
Maize	Many farmers sell to the local market. Some farmers also sell to merchants.
Sorghum	There are farmers who have merchants with sellers.

### (8) Livestock

There were responses that 25 households were raising livestock, and the domesticated cattle were bulls, cows, donkeys, goats, chickens. More than 90% of farmers breed cows.

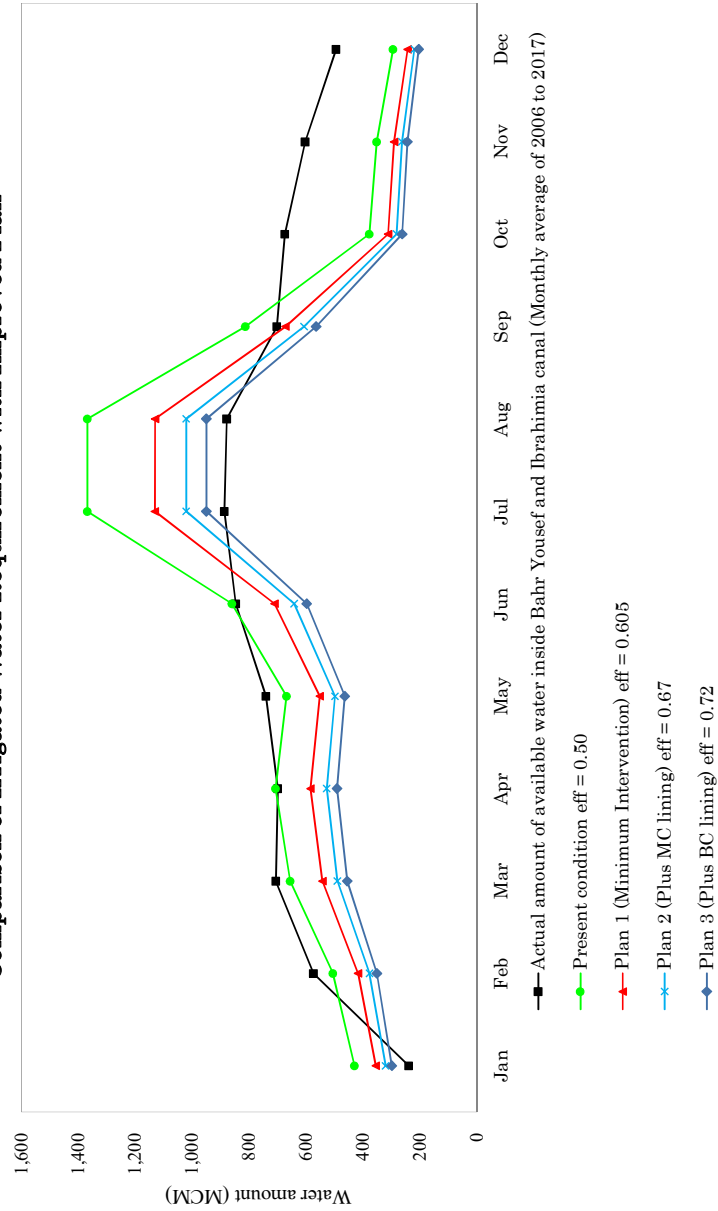
## ANNEX5 : Calculation of Water Requirement

Total Required water of 3 GD (BeniSuef,Minya abd Faiyoum)

	Jan	Feb	Mar	Apr	May	Jun	Jul	Aug	Sep	Oct	Nov	Dec	Total
Actual amount of available water inside Bahr Yousef and Ibrahimia canal (Monthly average of 2006 to 2017)	240	575	707	700	741	847	888	879	702	675	603	495	8,052
Present condition eff = 0.50	431	506	657	708	669	861	1,369	1,369	814	378	353	295	8,407
Plan 1 (Minimum Intervention) eff = 0.605	356	418	543	585	553	711	1,131	1,131	672	313	291	244	6,948
Plan 2 (Plus MC lining) eff = 0.67	321	378	490	528	499	642	1,022	1,021	607	282	263	220	6,274
Plan 3 (Plus BC lining) eff = 0.72	299	351	456	491	464	598	951	950	565	263	245	205	5,838

Unit: MCM

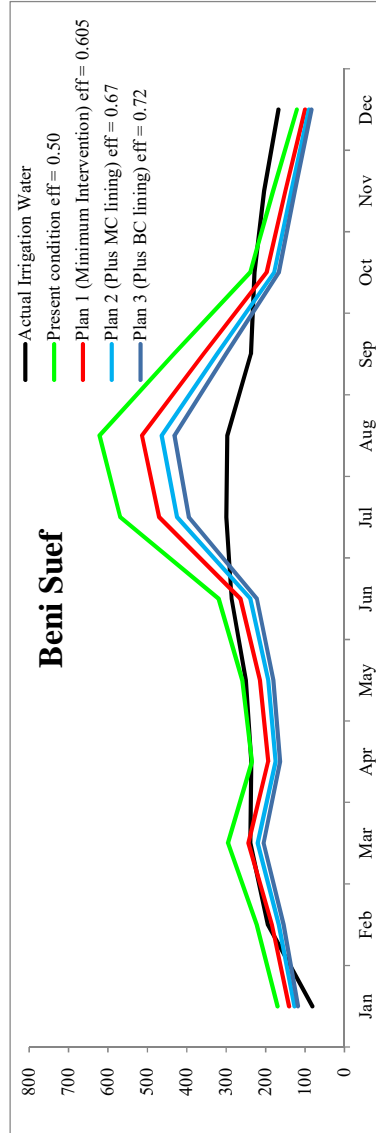
Comparison of Irrigated Water Requirement with Improved Plan



Beni Suef

Unit: MCM

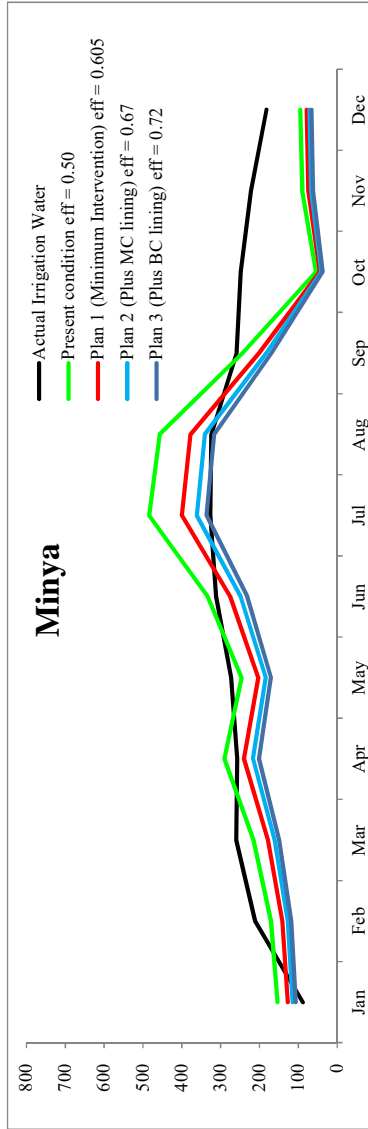
	Jan	Feb	Mar	Apr	May	Jun	Jul	Aug	Sep	Oct	Nov	Dec	Total
Actual Irrigation Water	81	194	239	236	250	286	300	297	237	228	204	167	2,720
Present condition eff = 0.50	54	71	95	75	83	102	182	199	139	77	58	39	1,174
Plan 1 (Minimum Intervention) eff = 0.605	115	151	201	159	176	217	387	422	294	163	123	82	2,491
Plan 2 (Plus MC lining) eff = 0.67	170	223	295	234	259	320	569	621	433	239	181	120	3,664
Plan 3 (Plus BC lining) eff = 0.72	45	59	78	62	69	85	151	165	115	63	48	32	970
Actual Irrigation Water	95	125	166	132	145	179	320	349	243	134	102	68	2,058
Present condition eff = 0.50	41	53	71	56	62	76	136	149	104	57	43	29	876
Plan 1 (Minimum Intervention) eff = 0.605	140	184	244	194	214	264	470	514	358	198	150	100	3,028
Plan 2 (Plus MC lining) eff = 0.67	86	113	150	119	131	162	289	315	220	121	92	61	1,859
Plan 3 (Plus BC lining) eff = 0.72	127	166	220	175	193	238	424	464	323	178	135	90	2,735
Actual Irrigation Water	38	50	66	52	58	71	127	138	96	53	40	27	815
Present condition eff = 0.50	80	105	139	111	122	151	268	293	204	113	85	57	1,730
Plan 1 (Minimum Intervention) eff = 0.605	118	155	205	163	180	222	395	432	301	166	126	84	2,545



Minya

Unit: MCM

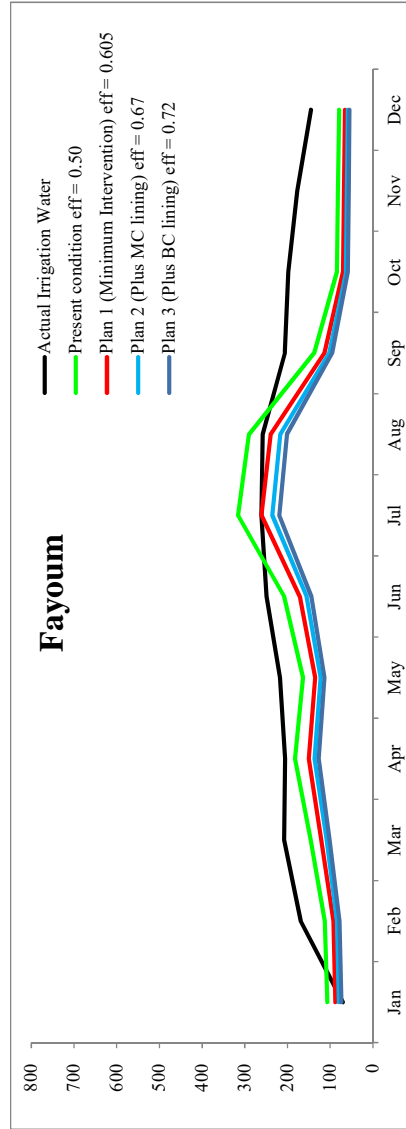
	Jan	Feb	Mar	Apr	May	Jun	Jul	Aug	Sep	Oct	Nov	Dec	Total
Actual Irrigation Water	88	212	260	258	273	312	327	324	259	249	222	182	2,965
	55	61	78	105	89	120	174	164	88	20	32	34	1,020
Present condition eff = 0.50	99	109	138	186	157	213	310	292	156	35	58	61	1,814
	154	171	216	291	246	334	484	457	243	54	90	95	2,835
	46	51	64	86	73	99	144	136	72	16	27	28	843
	81	90	114	154	130	176	256	242	129	29	48	50	1,500
Plan 1 (Minimum Intervention) eff = 0.605	127	141	178	240	203	276	400	378	201	45	74	79	2,343
	41	46	58	78	66	90	130	123	65	15	24	26	761
Plan 2 (Plus MC lining) eff = 0.67	74	82	103	139	118	159	231	218	116	26	43	46	1,354
	115	127	161	217	184	249	361	341	182	41	67	71	2,115
	38	43	54	73	61	83	121	114	61	14	22	24	708
	68	76	96	129	109	148	215	203	108	24	40	42	1,260
Plan 3 (Plus BC lining) eff = 0.72	107	119	150	202	171	232	336	317	169	38	62	66	1,969



Fayoum

Unit: MCM

	Jan	Feb	Mar	Apr	May	Jun	Jul	Aug	Sep	Oct	Nov	Dec	Total
Actual Irrigation Water	71	169	208	206	218	249	261	258	206	198	177	146	2,367
	107	113	146	183	164	208	316	290	137	85	82	79	1,908
	-	-	-	-	-	-	-	-	-	-	-	-	0
Present condition eff = 0.50	107	113	146	183	164	208	316	290	137	85	82	79	1,908
	88	93	120	151	135	172	261	240	113	70	68	65	1,577
	-	-	-	-	-	-	-	-	-	-	-	-	0
Plan 1 (Minimum Intervention) eff = 0.605	88	93	120	151	135	172	261	240	113	70	68	65	1,577
	80	84	109	136	122	155	236	217	102	63	61	59	1,424
	-	-	-	-	-	-	-	-	-	-	-	-	0
Plan 2 (Plus MC lining) eff = 0.67	80	84	109	136	122	155	236	217	102	63	61	59	1,424
	74	78	101	127	114	144	219	202	95	59	57	55	1,325
	-	-	-	-	-	-	-	-	-	-	-	-	0
Plan 3 (Plus BC lining) eff = 0.72	74	78	101	127	114	144	219	202	95	59	57	55	1,325

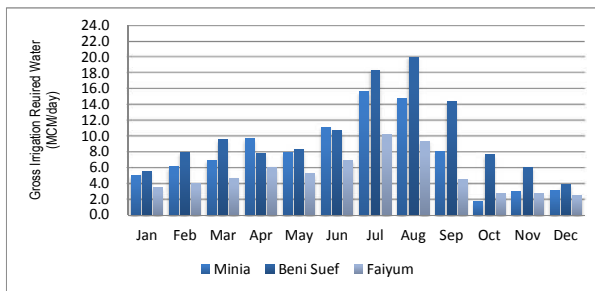


### 1-1.Total of 3 GD

Irr. Efficiency eff = 0.50

Bahar

	Gross Irr. Req. inclusive losses(m <sup>3</sup> /day)												Area(ha)	Area(%)
	31	28	31	30	31	30	31	31	30	31	30	31		
	Jan	Feb	Mar	Apr	May	Jun	Jul	Aug	Sep	Oct	Nov	Dec		
Beni Suef	1,754,548	2,546,550	3,049,144	2,503,513	2,674,426	3,411,387	5,877,154	6,421,358	4,623,572	2,470,881	1,932,129	1,244,597	57,789	9.6%
Minia	1,787,343	2,194,987	2,503,692	3,486,962	2,855,818	4,000,766	5,622,285	5,303,722	2,919,992	631,536	1,078,050	1,106,026	70,772	11.8%
Faiyum	3,447,792	4,020,723	4,701,886	6,083,332	5,285,017	6,928,243	10,186,487	9,362,561	4,573,330	2,729,742	2,726,326	2,554,668	157,105	26.1%
Giza	1,675,139	1,475,745	873,645	1,173,022	1,691,977	2,066,440	2,361,546	2,109,954	1,440,940	2,735,767	2,102,014	1,630,596	58,643	9.8%
<b>Total</b>													<b>344,309</b>	<b>57.3%</b>



Total	MCM/day											
	Jan	Feb	Mar	Apr	May	Jun	Jul	Aug	Sep	Oct	Nov	Dec
Minia	5.0	6.1	7.0	9.7	7.9	11.1	15.6	14.7	8.1	1.8	3.0	3.1
Beni Suef	5.5	8.0	9.5	7.8	8.3	10.7	18.3	20.0	14.4	7.7	6.0	3.9
Faiyum	3.4	4.0	4.7	6.1	5.3	6.9	10.2	9.4	4.6	2.7	2.7	2.6

Ibrahimia

	Gross Irr. Req. inclusive losses(m <sup>3</sup> /day)												Area(ha)	Area(%)
	31	28	31	30	31	30	31	31	30	31	30	31		
	Jan	Feb	Mar	Apr	May	Jun	Jul	Aug	Sep	Oct	Nov	Dec		
Beni Suef	3,723,337	5,404,047	6,470,606	5,312,720	5,675,415	7,239,324	12,471,941	13,626,800	9,811,707	5,243,471	4,100,183	2,641,165	122,635	20.4%
Minia	3,179,052	3,904,109	4,453,185	6,202,076	5,079,493	7,115,952	10,000,063	9,433,452	5,193,637	1,123,279	1,917,471	1,967,231	125,879	20.9%
Faiyum	-	-	-	-	-	-	-	-	-	-	-	-	-	-
Giza	236,718	208,541	123,457	165,762	239,097	292,013	333,715	298,162	203,622	386,597	297,040	230,423	8,287	1.4%
<b>Total</b>													<b>256,801</b>	<b>42.7%</b>

Bahar

	Gross Irr. Req. inclusive losses(Mm <sup>3</sup> /Month)												Area(ha)	Area(%)
	31	28	31	30	31	30	31	31	30	31	30	31		
	Jan	Feb	Mar	Apr	May	Jun	Jul	Aug	Sep	Oct	Nov	Dec		
Beni Suef	54.39	71.30	94.52	75.11	82.91	102.34	182.19	199.06	138.71	76.60	57.96	38.58	57,789	9.6%
Minia	55.41	61.46	77.61	104.61	88.53	120.02	174.29	164.42	87.60	19.58	32.34	34.29	70,772	11.8%
Faiyum	106.88	112.58	145.76	182.50	163.84	207.85	315.78	290.24	137.20	84.62	81.79	79.19	157,105	26.1%
Giza	51.93	41.32	27.08	35.19	52.45	61.99	73.21	65.41	43.23	84.81	63.06	50.55	58,643	9.8%
<b>Total</b>	<b>268.61</b>	<b>286.66</b>	<b>344.97</b>	<b>397.41</b>	<b>387.73</b>	<b>492.20</b>	<b>745.47</b>	<b>719.13</b>	<b>406.74</b>	<b>265.61</b>	<b>235.15</b>	<b>202.61</b>	<b>344,309</b>	<b>57.3%</b>

Ibrahimia

	Gross Irr. Req. inclusive losses(Mm <sup>3</sup> /Month)												Area(ha)	Area(%)
	31	28	31	30	31	30	31	31	30	31	30	31		
	Jan	Feb	Mar	Apr	May	Jun	Jul	Aug	Sep	Oct	Nov	Dec		
Beni Suef	115.4	151.3	200.6	159.4	175.9	217.2	386.6	422.4	294.4	162.6	123.0	81.9	122,635	20.4%
Minia	98.6	109.3	138.1	186.1	157.5	213.5	310.0	292.4	155.8	34.8	57.5	61.0	125,879	20.9%
Faiyum	-	-	-	-	-	-	-	-	-	-	-	-	-	-
Giza	7.3	5.8	3.8	5.0	7.4	8.8	10.4	9.2	6.1	12.0	8.9	7.1	8,287	1.4%
<b>Total</b>	<b>221.31</b>	<b>266.47</b>	<b>342.47</b>	<b>350.41</b>	<b>340.81</b>	<b>439.42</b>	<b>706.98</b>	<b>724.11</b>	<b>456.27</b>	<b>209.35</b>	<b>189.44</b>	<b>150.00</b>	<b>256,801</b>	<b>42.7%</b>



## 1-2.Total of 3 GD

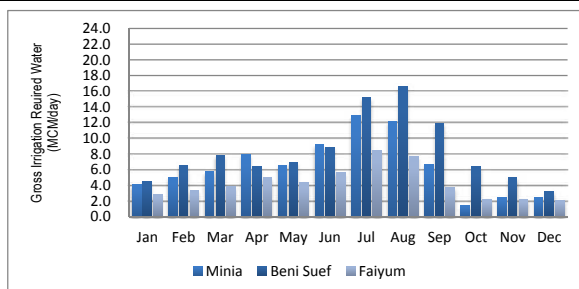
Plan1

Irr. Efficiency

eff = 0.605

Bahar

	Gross Irr. Reqd. inclusive losses(m <sup>3</sup> /day)												Area(ha)	Area(%)
	31	28	31	30	31	30	31	31	30	31	30	31		
	Jan	Feb	Mar	Apr	May	Jun	Jul	Aug	Sep	Oct	Nov	Dec		
Beni Suef	1,450,040	2,104,586	2,519,954	2,069,019	2,210,270	2,819,328	4,857,152	5,306,908	3,821,134	2,042,051	1,596,801	1,028,592	57,789	9.6%
Minya	1,477,143	1,814,039	2,069,167	2,881,786	2,360,180	3,306,418	4,646,516	4,383,241	2,413,217	521,930	890,950	914,071	70,772	11.8%
Faiyoum	2,849,415	3,322,912	3,885,856	5,027,547	4,367,782	5,725,821	8,418,584	7,737,654	3,779,611	2,255,985	2,253,162	2,111,296	157,105	26.1%
Giza	1,384,413	1,219,624	722,021	969,439	1,398,328	1,707,802	1,951,691	1,743,764	1,190,859	2,260,964	1,737,201	1,347,600	58,643	9.8%
<b>Total</b>													<b>344,309</b>	<b>57.3%</b>



Total	MCM/day											
	Jan	Feb	Mar	Apr	May	Jun	Jul	Aug	Sep	Oct	Nov	Dec
Minya	4.1	5.0	5.7	8.0	6.6	9.2	12.9	12.2	6.7	1.5	2.5	2.5
Beni Suef	4.5	6.6	7.9	6.5	6.9	8.8	15.2	16.6	11.9	6.4	5.0	3.2
Faiyoum	2.8	3.3	3.9	5.0	4.4	5.7	8.4	7.7	3.8	2.3	2.3	2.1

Ibrahimia

	Gross Irr. Reqd. inclusive losses(m <sup>3</sup> /day)												Area(ha)	Area(%)
	31	28	31	30	31	30	31	31	30	31	30	31		
	Jan	Feb	Mar	Apr	May	Jun	Jul	Aug	Sep	Oct	Nov	Dec		
Beni Suef	3,077,138	4,466,155	5,347,608	4,390,677	4,690,426	5,982,912	10,307,389	11,261,818	8,108,849	4,333,447	3,388,581	2,182,781	122,635	20.4%
Minia	2,627,316	3,226,536	3,680,319	5,125,682	4,197,928	5,880,952	8,264,515	7,796,242	4,292,262	928,330	1,584,686	1,625,811	125,879	20.9%
Faiyum	-	-	-	-	-	-	-	-	-	-	-	-	-	-
Giza	195,634	172,348	102,030	136,994	197,601	241,333	275,798	246,415	168,283	319,502	245,488	190,432	8,287	1.4%
<b>Total</b>													<b>256,801</b>	<b>42.7%</b>

Bahar

	Gross Irr. Reqd. inclusive losses(Mm <sup>3</sup> /Month)												Area(ha)	Area(%)
	31	28	31	30	31	30	31	31	30	31	30	31		
	Jan	Feb	Mar	Apr	May	Jun	Jul	Aug	Sep	Oct	Nov	Dec		
Beni Suef	44.95	58.93	78.12	62.07	68.52	84.58	150.57	164.51	114.63	63.30	47.90	31.89	57,789	9.6%
Minia	45.79	50.79	64.14	86.45	73.17	99.19	144.04	135.88	72.40	16.18	26.73	28.34	70,772	11.8%
Faiyum	88.33	93.04	120.46	150.83	135.40	171.77	260.98	239.87	113.39	69.94	67.59	65.45	157,105	26.1%
Giza	42.92	34.15	22.38	29.08	43.35	51.23	60.50	54.06	35.73	70.09	52.12	41.78	58,643	9.8%
<b>Total</b>	<b>221.99</b>	<b>236.91</b>	<b>285.10</b>	<b>328.43</b>	<b>320.44</b>	<b>406.77</b>	<b>616.09</b>	<b>594.32</b>	<b>336.15</b>	<b>219.51</b>	<b>194.34</b>	<b>167.46</b>	<b>344,309</b>	<b>57.3%</b>

Ibrahimia

	Gross Irr. Reqd. inclusive losses(Mm <sup>3</sup> /Month)												Area(ha)	Area(%)
	31	28	31	30	31	30	31	31	30	31	30	31		
	Jan	Feb	Mar	Apr	May	Jun	Jul	Aug	Sep	Oct	Nov	Dec		
Beni Suef	95.4	125.1	165.8	131.7	145.4	179.5	319.5	349.1	243.3	134.3	101.7	67.7	122,635	20.4%
Minia	81.5	90.3	114.1	153.8	130.1	176.4	256.2	241.7	128.8	28.8	47.5	50.4	125,879	20.9%
Faiyum	-	-	-	-	-	-	-	-	-	-	-	-	-	-
Giza	6.1	4.8	3.2	4.1	6.1	7.2	8.6	7.6	5.1	9.9	7.4	5.9	8,287	1.4%
<b>Total</b>	<b>182.9</b>	<b>220.2</b>	<b>283.0</b>	<b>289.6</b>	<b>281.7</b>	<b>363.2</b>	<b>584.3</b>	<b>598.4</b>	<b>377.1</b>	<b>173.0</b>	<b>156.6</b>	<b>124.0</b>	<b>256,801</b>	<b>42.7%</b>

### 1-3.Total of 3 GD

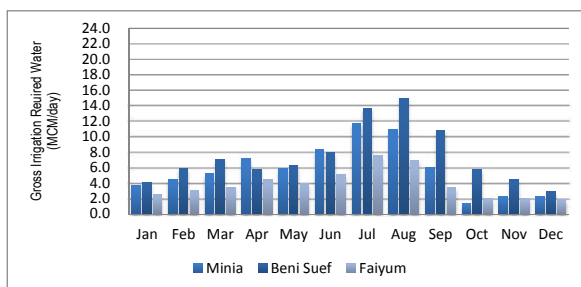
Plan2

Irr. Efficiency

eff = 0.67

Bahar

	Gross Irr. Req. inclusive losses(m <sup>3</sup> /day)												Area(ha)	Area(%)
	31	28	31	30	31	30	31	31	30	31	30	31		
	Jan	Feb	Mar	Apr	May	Jun	Jul	Aug	Sep	Oct	Nov	Dec		
Beni Suef	1,309,364	1,900,410	2,275,481	1,868,294	1,995,840	2,545,811	4,385,936	4,792,058	3,450,427	1,843,941	1,441,888	928,803	57,789	9.6%
Minia	1,333,838	1,638,050	1,868,427	2,602,210	2,131,207	2,985,646	4,195,735	3,958,002	2,179,099	471,295	804,515	825,393	70,772	11.8%
Faiyum	2,572,979	3,000,540	3,508,870	4,539,800	3,944,042	5,170,331	7,601,856	6,986,986	3,412,933	2,037,121	2,034,572	1,906,469	157,105	26.1%
Giza	1,250,104	1,101,303	651,974	875,389	1,262,669	1,542,119	1,762,348	1,574,593	1,075,328	2,041,617	1,568,667	1,216,863	58,643	9.8%
<b>Total</b>													<b>344,309</b>	<b>57.3%</b>



Total	Jan	Feb	Mar	Apr	May	Jun	Jul	Aug	Sep	Oct	Nov	Dec	MCM/day
Minia	3.7	4.6	5.2	7.2	5.9	8.3	11.7	11.0	6.1	1.3	2.2	2.3	
Beni Suef	4.1	5.9	7.1	5.8	6.2	7.9	13.7	15.0	10.8	5.8	4.5	2.9	
Faiyum	2.6	3.0	3.5	4.5	3.9	5.2	7.6	7.0	3.4	2.0	2.0	1.9	

Ibrahimia

	Gross Irr. Req. inclusive losses(m <sup>3</sup> /day)												Area(ha)	Area(%)
	31	28	31	30	31	30	31	31	30	31	30	31		
	Jan	Feb	Mar	Apr	May	Jun	Jul	Aug	Sep	Oct	Nov	Dec		
Beni Suef	2,778,610	4,032,871	4,828,811	3,964,716	4,235,384	5,402,481	9,307,419	10,169,254	7,322,170	3,913,038	3,059,838	1,971,019	122,635	20.4%
Minia	2,372,427	2,913,514	3,323,273	4,628,415	3,790,666	5,310,412	7,462,733	7,039,890	3,875,848	838,268	1,430,948	1,468,083	125,879	20.9%
Faiyum	-	-	-	-	-	-	-	-	-	-	-	-	-	-
Giza	176,655	155,628	92,132	123,703	178,431	217,920	249,041	222,509	151,957	288,505	221,672	171,958	8,287	1.4%
<b>Total</b>													<b>256,801</b>	<b>42.7%</b>

Bahar

	Gross Irr. Req. inclusive losses(Mm <sup>3</sup> /Month)												Area(ha)	Area(%)
	31	28	31	30	31	30	31	31	30	31	30	31		
	Jan	Feb	Mar	Apr	May	Jun	Jul	Aug	Sep	Oct	Nov	Dec		
Beni Suef	40.59	53.21	70.54	56.05	61.87	76.37	135.96	148.55	103.51	57.16	43.26	28.79	57,789	9.6%
Minia	41.35	45.87	57.92	78.07	66.07	89.57	130.07	122.70	65.37	14.61	24.14	25.59	70,772	11.8%
Faiyum	79.76	84.02	108.77	136.19	122.27	155.11	235.66	216.60	102.39	63.15	61.04	59.10	157,105	26.1%
Giza	38.75	30.84	20.21	26.26	39.14	46.26	54.63	48.81	32.26	63.29	47.06	37.72	58,643	9.8%
<b>Total</b>	<b>200.45</b>	<b>213.94</b>	<b>257.44</b>	<b>296.57</b>	<b>289.35</b>	<b>367.31</b>	<b>556.32</b>	<b>536.66</b>	<b>303.53</b>	<b>198.21</b>	<b>175.50</b>	<b>151.20</b>	<b>344,309</b>	<b>57.3%</b>

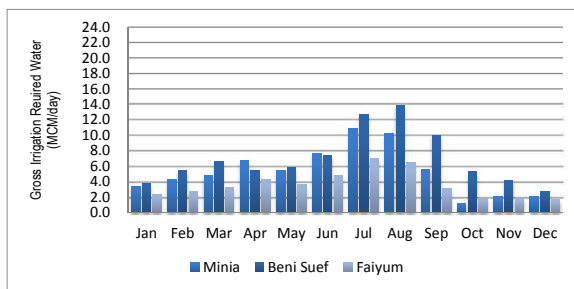
Ibrahimia

	Gross Irr. Req. inclusive losses(Mm <sup>3</sup> /Month)												Area(ha)	Area(%)
	31	28	31	30	31	30	31	31	30	31	30	31		
	Jan	Feb	Mar	Apr	May	Jun	Jul	Aug	Sep	Oct	Nov	Dec		
Beni Suef	86.1	112.9	149.7	118.9	131.3	162.1	288.5	315.3	219.7	121.3	91.8	61.1	122,635	20.4%
Minia	73.6	81.6	103.0	138.9	117.5	159.3	231.3	218.2	116.3	26.0	42.9	45.5	125,879	20.9%
Faiyum	-	-	-	-	-	-	-	-	-	-	-	-	-	-
Giza	5.5	4.4	2.9	3.7	5.5	6.5	7.7	6.9	4.6	8.9	6.7	5.3	8,287	1.4%
<b>Total</b>	<b>165.2</b>	<b>198.9</b>	<b>255.6</b>	<b>261.5</b>	<b>254.3</b>	<b>327.9</b>	<b>527.6</b>	<b>540.4</b>	<b>340.5</b>	<b>156.2</b>	<b>141.4</b>	<b>111.9</b>	<b>256,801</b>	<b>42.7%</b>

### 1-4.Total of 3 GD

PlanX Irri. Efficiency eff = 0.72  
Bahar

	Gross Irrig. Req. inclusive losses(m <sup>3</sup> /day)												Area(ha)	Area(%)
	31	28	31	30	31	30	31	31	30	31	30	31		
	Jan	Feb	Mar	Apr	May	Jun	Jul	Aug	Sep	Oct	Nov	Dec		
Beni Suef	1,218,436	1,768,437	2,117,461	1,738,551	1,857,240	2,369,019	4,081,357	4,459,276	3,210,814	1,715,890	1,341,757	864,303	57,789	9.6%
Minia	1,241,210	1,524,297	1,738,675	2,421,501	1,983,207	2,778,310	3,904,364	3,683,140	2,027,772	438,566	748,646	768,074	70,772	11.8%
Faiyum	2,394,300	2,792,169	3,265,198	4,224,536	3,670,150	4,811,280	7,073,949	6,501,779	3,175,923	1,895,654	1,893,282	1,774,075	157,105	26.1%
Giza	1,163,291	1,024,823	606,698	814,598	1,174,984	1,435,028	1,639,963	1,465,246	1,000,653	1,899,838	1,459,732	1,132,358	58,643	9.8%
<b>Total</b>													<b>344,309</b>	<b>57.3%</b>



Total	MCM/day											
	Jan	Feb	Mar	Apr	May	Jun	Jul	Aug	Sep	Oct	Nov	Dec
Minia	3.4	4.2	4.8	6.7	5.5	7.7	10.8	10.2	5.6	1.2	2.1	2.1
Beni Suef	3.8	5.5	6.6	5.4	5.8	7.4	12.7	13.9	10.0	5.4	4.2	2.7
Faiyum	2.4	2.8	3.3	4.2	3.7	4.8	7.1	6.5	3.2	1.9	1.9	1.8

#### Ibrahimia

	Gross Irrig. Req. inclusive losses(m <sup>3</sup> /day)												Area(ha)	Area(%)
	31	28	31	30	31	30	31	31	30	31	30	31		
	Jan	Feb	Mar	Apr	May	Jun	Jul	Aug	Sep	Oct	Nov	Dec		
Beni Suef	2,585,651	3,752,810	4,493,477	3,689,389	3,941,260	5,027,308	8,661,070	9,463,056	6,813,686	3,641,299	2,847,349	1,834,143	122,635	20.4%
Minia	2,207,675	2,711,187	3,092,490	4,306,997	3,527,426	4,941,633	6,944,488	6,551,008	3,606,692	780,055	1,331,577	1,366,132	125,879	20.9%
Faiyum	-	-	-	-	-	-	-	-	-	-	-	-	-	-
Giza	164,387	144,820	85,734	115,113	166,040	202,787	231,747	207,057	141,404	268,470	206,278	160,016	8,287	1.4%
<b>Total</b>													<b>256,801</b>	<b>42.7%</b>

#### Bahar

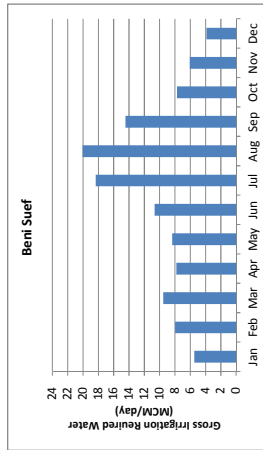
	Gross Irrig. Req. inclusive losses(Mm <sup>3</sup> /Month)												Area(ha)	Area(%)
	31	28	31	30	31	30	31	31	30	31	30	31		
	Jan	Feb	Mar	Apr	May	Jun	Jul	Aug	Sep	Oct	Nov	Dec		
Beni Suef	37.77	49.52	65.64	52.16	57.57	71.07	126.52	138.24	96.32	53.19	40.25	26.79	57,789	9.6%
Minia	38.48	42.68	53.90	72.65	61.48	83.35	121.04	114.18	60.83	13.60	22.46	23.81	70,772	11.8%
Faiyum	74.22	78.18	101.22	126.74	113.77	144.34	219.29	201.56	95.28	58.77	56.80	55.00	157,105	26.1%
Giza	36.06	28.70	18.81	24.44	36.42	43.05	50.84	45.42	30.02	58.89	43.79	35.10	58,643	9.8%
<b>Total</b>	<b>186.53</b>	<b>199.08</b>	<b>239.57</b>	<b>275.99</b>	<b>269.24</b>	<b>341.81</b>	<b>517.69</b>	<b>499.40</b>	<b>282.45</b>	<b>184.45</b>	<b>163.30</b>	<b>140.70</b>	<b>344,309</b>	<b>57.3%</b>

#### Ibrahimia

	Gross Irrig. Req. inclusive losses(Mm <sup>3</sup> /Month)												Area(ha)	Area(%)
	31	28	31	30	31	30	31	31	30	31	30	31		
	Jan	Feb	Mar	Apr	May	Jun	Jul	Aug	Sep	Oct	Nov	Dec		
Beni Suef	80.2	105.1	139.3	110.7	122.2	150.8	268.5	293.4	204.4	112.9	85.4	56.9	122,635	20.4%
Minia	68.4	75.9	95.9	129.2	109.4	148.3	215.3	203.1	108.2	24.2	40.0	42.4	125,879	20.9%
Faiyum	-	-	-	-	-	-	-	-	-	-	-	-	-	-
Giza	5.1	4.1	2.7	3.5	5.2	6.1	7.2	6.4	4.2	8.3	6.2	5.0	8,287	1.4%
<b>Total</b>	<b>153.7</b>	<b>185.0</b>	<b>237.8</b>	<b>243.3</b>	<b>236.7</b>	<b>305.2</b>	<b>491.0</b>	<b>502.9</b>	<b>316.9</b>	<b>145.4</b>	<b>131.6</b>	<b>104.2</b>	<b>256,801</b>	<b>42.7%</b>

2-1.BeniSuef Sub Regions

Code	Sub Region	GD	ID	Area (ha)	Irrigation efficiency EIf = 0.50												
					Jan	Feb	Mar	Apr	May	Jun	Jul	Aug	Sep	Oct	Nov	Dec	
Beh	10 Behansa Irrigation Unit	Beni Suef	West Maghaga, El Fashen	4,761	144,540	209,785	251,189	206,240	220,319	281,030	484,160	528,882	380,880	203,650	159,169	102,530	
	11 Patekara-Pelains Irrigation Unit	Beni Suef	El Fashen	11,634	353,220	512,664	613,844	504,000	538,407	666,770	1,183,170	1,292,128	930,863	487,430	388,970	230,588	
	12 Mezara PS Irrigation Unit	Beni Suef	Somusia	10,710	325,167	471,947	565,091	483,971	595,646	632,225	1,089,200	1,190,056	866,377	467,923	358,077	230,558	
	13 Qotian Irrigation Unit	Beni Suef	Somusia	8,036	304,398	354,126	424,018	348,142	371,909	474,392	871,285	892,962	642,960	343,604	268,684	173,075	
	14 Monshaat El Hag Irrigation Unit	Beni Suef	Almasia	4,956	150,469	218,391	261,493	214,700	229,358	292,559	504,022	590,693	396,515	211,902	166,699	106,736	
	15 Wadi Bahabshin & other Irrigation Unit	Beni Suef	Almasia	4,619	140,242	203,548	243,721	200,108	219,625	272,675	469,766	513,264	369,566	197,900	154,437	95,482	
	16 Wadi El Ryan & other Irrigation Unit	Beni Suef	Almasia	2,369	71,919	104,383	124,985	102,619	109,625	139,633	240,905	263,242	189,324	101,282	79,198	51,016	
	17 El Soulayn-2 Irrigation Unit	Beni Suef	Almasia	9,277	281,645	406,780	489,458	401,871	429,107	547,006	943,418	1,030,716	744,290	410,250	310,151	199,766	
	18 El Soulayn-1 Irrigation Unit	Beni Suef	Almasia	4,428	143,356	62,926	75,346	61,863	68,008	84,297	145,227	158,674	114,250	61,056	47,744	30,754	
	17 Right Giza Irrigation Unit	Subtotal		57,789	1,754,548	2,546,550	3,049,144	2,509,313	2,674,426	3,411,389	5,877,154	6,421,365	4,623,672	2,470,681	1,932,129	1,244,597	
	Ibra	50 El Fant Irrigation Unit	Beni Suef	El Fashen	2,940	89,261	129,554	155,123	127,865	136,066	173,552	298,996	326,682	235,221	125,704	96,296	63,318
		51 Saekhmat El Fesina Irrigation Unit	Beni Suef	El Fashen	2,428	73,704	106,975	128,087	105,167	113,246	143,304	246,886	269,748	194,225	103,796	81,164	52,283
		52 El Fashna and other Irrigation Unit	Beni Suef	El Fashen	4,515	137,080	198,958	238,225	195,586	209,849	286,626	489,713	501,690	361,232	183,940	150,954	97,238
		53 Abu Shosha Irrigation Unit	Beni Suef	El Fashen, Samosta	6,266	190,254	272,135	330,634	271,468	290,001	369,914	637,289	696,300	501,357	267,030	209,510	134,968
		54 Absolute and other Irrigation Unit	Beni Suef	El Fashen	9,596	291,349	422,864	506,322	415,718	444,099	566,474	976,923	1,056,291	767,761	410,299	320,837	206,670
		55 El Soulayn Irrigation Unit	Beni Suef	Samosta, Beba, Almasia	20,115	610,714	886,390	1,061,330	871,410	930,900	1,187,418	2,046,689	2,236,113	1,609,349	860,051	672,526	433,213
		56 South Ahmed Peaha Irrigation Unit	Beni Suef	Beba	2,908	88,280	128,129	153,417	125,964	134,663	171,843	285,707	323,089	232,634	124,322	97,215	62,621
		57 North Sharaha	Beni Suef	Beba	1,840	55,852	81,064	97,063	79,684	85,134	108,604	187,086	204,410	147,181	76,655	61,505	39,619
		58 North Annmed Pasha	Beni Suef	Beba	2,100	63,798	92,539	110,802	90,975	97,186	123,966	213,569	233,344	168,015	89,789	70,211	45,227
59 West Wagrouda and other		Beni Suef	East Beni Suef	1,528	46,390	67,331	80,620	66,193	70,712	90,197	156,393	169,781	122,248	65,330	51,086	32,507	
60 Tansa-Kella		Beni Suef	East Beni Suef, Almasia, West Beni Suef	10,424	316,496	469,361	550,022	451,598	482,428	615,866	1,060,155	1,198,322	834,027	445,712	348,529	224,508	
61 Right Tanse-Tezrent		Beni Suef	East Beni Suef	2,646	80,335	116,599	139,611	114,628	122,454	156,197	268,097	294,014	211,699	113,134	88,466	56,986	
62 El Sheikh Haroun and other		Beni Suef	East Beni Suef	1,218	36,980	53,672	64,265	52,765	56,268	71,900	123,870	135,340	97,449	52,078	40,723	26,232	
63 Alhanasya-Beni Haroun		Beni Suef	East Beni Suef	7,791	236,543	343,318	411,076	337,516	360,558	459,913	792,340	865,708	623,336	333,117	260,484	167,793	
64 El Shakra		Beni Suef	East Beni Suef	2,600	78,933	114,563	137,173	112,627	120,316	153,470	264,398	288,880	208,003	111,159	86,922	55,961	
65 El Azhary		Beni Suef	West Beni Suef	4,835	146,797	213,061	255,111	209,860	223,610	285,419	491,721	537,252	386,638	206,730	161,654	104,131	
66 El Sarda		Beni Suef	West Beni Suef	1,361	41,315	59,955	71,800	58,962	62,076	80,330	138,363	151,207	108,874	58,183	45,497	29,307	
67 Beni and other		Beni Suef	Naser	5,572	169,163	245,523	293,980	241,374	257,832	328,906	566,640	619,109	445,771	238,228	166,285	119,997	
68 South Ashmat Canal	Beni Suef	Naser	1,940	56,913	85,506	102,381	84,061	89,199	114,544	197,337	215,610	155,246	82,965	64,875	41,790		
69 El Mansour Eyoisa	Beni Suef	Naser	2,336	70,899	102,903	123,212	101,164	108,070	137,850	237,488	259,479	186,633	99,645	78,075	50,283		
70 South Qashisha	Beni Suef	Naser	3,053	92,704	134,551	161,106	132,277	141,308	180,246	310,529	339,263	244,294	130,553	102,087	65,760		
71 North Ashmat	Beni Suef	El Wasia	3,557	108,006	156,760	187,699	154,111	164,632	209,998	361,785	395,265	284,617	152,102	118,938	76,615		
72 Qashisha and other	Beni Suef	El Wasia	1,294	39,275	57,004	68,254	56,040	59,666	76,363	131,568	143,740	103,497	55,310	43,250	27,860		
73 El Zawa and other	Beni Suef	El Wasia	1,065	32,325	46,917	56,177	46,124	49,273	62,851	108,279	118,306	85,184	45,523	35,597	22,930		
74 Awada-El houna	Beni Suef	El Wasia	1,770	53,748	76,010	93,406	76,682	81,927	104,503	180,038	196,709	141,657	75,692	59,188	36,126		
75 Madoun	Beni Suef	El Wasia	2,276	69,114	100,312	120,110	98,617	105,349	134,319	231,508	252,945	182,125	97,331	76,109	49,026		
76 Harammedoun and other	Beni Suef	El Wasia	4,390	133,280	193,443	231,621	190,173	203,156	259,138	446,444	487,783	351,219	187,698	146,770	94,543		
77 El mansour	Beni Suef	El Wasia	1,961	59,550	86,431	103,489	84,970	90,771	115,784	199,473	217,944	156,926	83,663	65,577	42,282		
78 Ibrahimya and other	Beni Suef	El Wasia	1,890	57,382	83,285	99,722	81,877	87,467	111,969	192,212	210,010	151,214	80,810	63,190	40,704		
79 Atwab	Beni Suef	El Wasia	6,421	194,934	282,927	338,767	278,146	297,135	379,013	652,965	713,427	513,689	274,520	214,664	136,277		
Subtotal			122,635	3,723,337	5,404,047	6,470,606	5,312,720	5,675,415	7,236,324	12,471,941	13,626,800	9,811,707	5,243,471	4,100,183	2,641,165		
Total			180,425	5,477,885	7,950,597	9,519,750	7,816,233	8,349,841	10,650,711	18,349,094	20,048,158	14,435,279	7,714,352	6,032,312	3,885,762		
0.18			5	8	10	8	8	11	18	20	14	8	6	4			



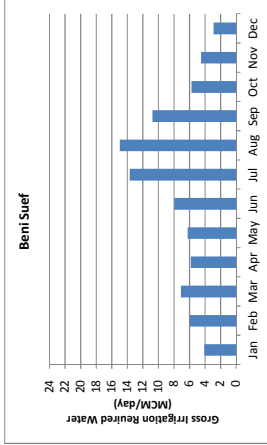


2-3. Beni Suef Sub Regions

Eff = 0.67

Irrigation efficiency

Code	Sub Region	GD	ID	Area (ha)	Gross Iri Req. inclusive losses (m <sup>3</sup> /day)															
					Jan	Feb	Mar	Apr	May	Jun	Jul	Aug	Sep	Oct	Nov	Dec				
Beh																				
10	Behansa Irrigation Unit	Beni Suef	West Maghaga	4,761	107,666	156,556	187,454	153,910	164,447	209,724	89,314	394,770	284,246	181,004	118,783	76,515				
11	Parekara-Pelains Irrigation Unit	Beni Suef	El Fashen	1,634	263,597	362,585	458,093	376,119	407,996	512,915	888,363	964,722	639,629	371,271	290,276	166,364				
12	Mezara PS Irrigation Unit	Beni Suef	Somusia	10,710	242,662	352,199	421,710	346,247	369,985	471,910	878,336	888,102	639,460	341,734	267,222	172,133				
13	Qoltan Irrigation Unit	Beni Suef	Somusia	8,036	182,092	264,273	316,431	259,807	271,544	354,024	609,914	666,390	479,821	256,421	200,511	129,161				
14	Monihaa El Hag Irrigation Unit	Beni Suef	Almassia	4,966	112,291	162,978	198,144	160,224	177,162	218,328	376,136	410,965	295,907	158,136	123,656	79,664				
15	Wady El Ryan & other Irrigation Unit	Beni Suef	Almassia	4,619	104,659	151,901	181,881	149,334	159,529	203,489	357,571	383,033	275,795	147,368	115,251	74,240				
16	Weslat Beni Suef & other Irrigation Unit	Beni Suef	Almassia	2,369	53,671	77,898	93,272	76,582	81,810	104,353	179,180	169,427	141,434	75,983	59,103	38,072				
17	El Soulayy-2 Irrigation Unit	Beni Suef	Almassia	9,277	210,183	306,160	365,267	299,904	320,778	408,661	704,043	769,236	553,873	295,996	231,456	140,064				
18	Right Gaza Irrigation Unit	Beni Suef	West Beni Suef	1,428	32,356	46,960	56,228	46,166	49,318	62,908	108,378	118,414	85,261	45,854	36,630	22,961				
Subtotal					57,769	1,309,384	1,900,430	2,276,481	1,868,294	1,985,940	2,545,811	4,388,936	4,792,859	3,450,427	1,833,941	1,441,888	928,803			
Beh																				
50	El Fant Irrigation Unit	Beni Suef	El Fashen	2,940	66,613	96,662	115,642	95,988	107,537	129,516	223,131	243,793	175,538	93,609	73,355	47,262				
51	Saeinat El Feshin Irrigation Unit	Beni Suef	El Fashen	2,248	55,003	79,832	95,588	78,483	85,843	106,944	184,243	201,303	144,944	77,460	60,570	38,017				
52	El Fashya and other Irrigation Unit	Beni Suef	El Fashen	4,615	102,299	148,476	177,780	145,392	155,532	198,900	374,366	269,576	144,064	112,652	72,596	46,801				
53	Abu Shosha Irrigation Unit	Beni Suef	El Fashen	6,266	141,981	206,071	246,742	202,588	216,619	276,055	476,859	519,627	374,147	199,948	156,351	100,715				
54	Alsoub and other Irrigation Unit	Beni Suef	El Fashen	9,696	217,425	315,570	377,852	310,237	331,417	422,142	728,301	795,739	572,956	306,193	239,431	154,231				
55	El Soulayy Irrigation Unit	Beni Suef	Somusia, Beba, Almassia	20,115	465,757	661,485	792,037	650,306	694,102	886,133	1,526,634	1,667,966	1,201,006	641,829	501,885	323,293				
56	South Ahmed Peaha Irrigation Unit	Beni Suef	Beba	2,908	65,880	95,619	114,930	94,003	100,420	128,092	220,677	241,111	173,607	92,777	72,548	46,732				
57	North Sharahna	Beni Suef	Beba	1,840	41,681	60,495	72,435	59,473	63,433	81,040	139,617	152,545	109,837	58,698	45,899	29,566				
58	North Animed Pasha	Beni Suef	Beba	2,100	47,581	69,059	82,688	67,892	72,926	92,512	159,380	174,138	123,384	67,007	52,396	33,752				
59	West Wagroula and other	Beni Suef	East Beni Suef	1,528	34,650	50,247	60,164	49,398	52,770	67,312	115,965	126,703	91,230	48,754	38,124	24,558				
60	Tansa-Kella	Beni Suef	East Beni Suef, Almassia, West Beni Suef	10,424	236,191	342,807	410,464	337,074	360,021	459,228	791,160	864,419	622,408	332,621	260,096	167,543				
61	Right Tansa-Tezmet	Beni Suef	East Beni Suef	2,646	59,952	87,014	104,187	85,543	91,383	116,565	200,818	219,413	157,964	84,428	66,020	42,527				
62	El Sheikh Haroun and other	Beni Suef	East Beni Suef	1,218	27,597	40,054	47,959	39,377	42,065	53,657	92,440	101,000	72,723	38,864	30,390	19,576				
63	Alhanasya-Beni Haroun	Beni Suef	East Beni Suef	7,791	176,524	256,207	306,773	251,878	269,073	343,218	591,298	646,051	465,176	248,594	194,391	125,218				
64	El Shakra	Beni Suef	East Beni Suef	2,600	58,905	86,495	102,368	84,050	89,788	114,530	197,312	215,582	155,226	82,954	64,867	41,764				
65	El Azhany	Beni Suef	West Beni Suef	4,835	109,550	150,001	190,381	156,313	166,985	212,990	368,956	400,934	288,865	154,276	120,638	77,710				
66	El Sarda	Beni Suef	West Beni Suef	1,363	30,832	44,750	53,592	43,984	46,987	59,948	103,278	112,841	81,249	43,420	33,953	21,871				
67	Beni and other	Beni Suef	Nasser	5,572	126,241	183,226	219,388	180,190	192,427	245,452	422,866	462,022	332,670	177,782	139,016	86,550				
68	South Ashmat Canal	Beni Suef	Nasser	1,940	43,965	63,810	76,404	62,132	67,074	85,481	147,267	160,903	115,685	61,914	48,414	31,166				
69	El Mansour Eyoisa	Beni Suef	Nasser	2,335	52,910	76,793	91,949	75,495	80,649	102,873	177,230	193,641	139,427	74,511	58,265	37,552				
70	South Qashisha	Beni Suef	Nasser	3,053	69,182	100,411	120,229	98,714	105,453	134,512	231,738	253,196	182,309	97,428	76,184	49,075				
71	North Ashmat	Beni Suef	El Wasta	80,602	116,985	140,074	115,008	122,660	156,715	269,989	294,989	212,401	113,509	88,760	57,175					
72	Qashisha and other	Beni Suef	El Wasta	1,294	29,310	42,540	50,936	41,821	44,676	56,997	98,178	107,269	77,237	41,276	32,276	20,791				
73	El Zawa and other	Beni Suef	El Wasta	1,065	24,123	36,013	41,923	34,421	36,771	46,903	80,805	88,288	63,570	33,972	26,565	17,112				
74	Awada-El houna	Beni Suef	El Wasta	1,770	40,111	58,216	69,706	57,233	61,140	77,987	134,357	146,798	105,669	56,487	44,170	28,453				
75	Madoun	Beni Suef	El Wasta	2,276	51,578	74,860	89,634	73,584	78,619	100,383	172,668	188,765	135,917	72,635	58,798	36,587				
76	Harammedoun and other	Beni Suef	El Wasta	4,390	99,463	144,360	172,851	141,920	151,939	193,368	333,167	364,017	262,103	140,071	109,530	70,554				
77	El Mansour	Beni Suef	El Wasta	1,961	44,440	64,501	77,231	63,411	67,740	86,406	148,861	162,945	117,109	62,594	48,938	31,524				
78	Ibrahmya and other	Beni Suef	El Wasta	1,890	42,823	62,153	74,419	61,102	65,274	83,261	143,442	156,724	112,946	60,306	47,157	30,376				
79	Atwab	Beni Suef	El Wasta	6,421	145,473	211,140	252,811	207,572	221,742	282,845	497,287	532,408	383,360	204,866	160,197	103,192				
Subtotal					122,635	2,718,610	4,032,871	4,828,811	3,964,716	4,258,384	5,402,481	9,307,419	10,327,170	7,382,170	3,913,038	3,059,838	1,871,019			
Total					180,425	4,087,974	5,933,281	7,104,281	5,833,010	6,231,225	7,948,292	13,698,354	14,861,312	10,772,996	5,736,979	4,501,725	2,899,822			
					0.18						4	6	6	8	14	15	11	6	5	3

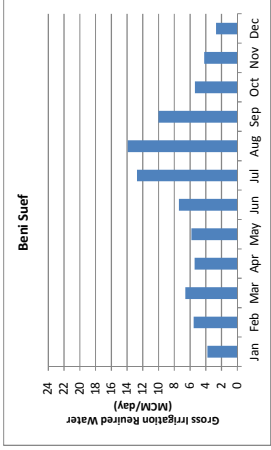


2.4.BeniSuef Sub Regions

Eff = 0.72

Irrigation efficiency

Code	Sub Region	GD	ID	Area (ha)												Cultivated % Etc	
				Jan	Feb	Mar	Apr	May	Jun	Jul	Aug	Sep	Oct	Nov	Dec		
Beh	10 Behansa Irrigation Unit	Beni Suef	West Maghaga	4,761	100,375	145,684	174,437	143,222	153,000	195,160	338,222	367,355	284,307	141,355	110,534	71,201	
	11 Farekka-Jeilans Irrigation Unit	Beni Suef	El Fashen	11,634	245,292	336,016	426,281	350,000	373,894	476,524	671,646	887,288	646,391	345,438	270,118	173,989	
	12 Mezara PS Irrigation Unit	Beni Suef	Somusia	10,710	225,810	327,741	392,425	322,002	344,186	439,045	758,389	826,428	595,053	318,002	248,665	160,179	
	13 Coltan Irrigation Unit	Beni Suef	Somusia	8,036	169,437	294,457	241,785	209,439	329,438	597,559	620,113	446,900	238,614	186,586	120,191		
	14 Moushaat El Hag Irrigation Unit	Beni Suef	Atmasia	4,956	104,493	151,660	187,593	149,087	159,276	203,166	359,015	382,426	275,368	147,154	115,068	74,122	
	15 Wadi Bahabshin & other Irrigation Unit	Beni Suef	Atmasia	4,619	97,391	141,351	163,290	138,964	148,451	189,355	326,226	356,434	256,643	137,152	107,248	69,064	
	16 Meslat Bahabshin & other Irrigation Unit	Beni Suef	Atmasia	2,369	49,944	72,489	86,795	71,263	76,729	97,106	167,295	182,766	131,612	70,335	54,999	35,428	
	17 El Soulaya-2 Irrigation Unit	Beni Suef	Atmasia	9,277	195,567	283,875	333,901	274,077	298,130	380,282	655,152	715,616	515,409	275,440	215,383	136,741	
	18 Right Giza Irrigation Unit	Beni Suef	West Beni Suef	1,428	30,108	43,699	52,323	42,960	45,833	58,539	110,852	110,990	79,340	42,400	33,155	21,357	
					57,789	1,218,438	1,768,437	2,117,461	1,793,551	1,857,240	2,389,019	4,081,357	4,489,276	3,210,814	1,715,680	1,341,757	864,303
		Subtotal			2,940	61,987	89,988	107,724	88,448	94,018	120,522	207,626	226,863	163,348	87,296	56,261	43,971
	Ibra	50 El Fant Irrigation Unit	Beni Suef	El Fashen	2,248	51,184	74,288	88,950	73,032	78,028	97,468	171,448	187,324	134,879	72,080	65,364	36,307
		51 Saedhat El Feshna Irrigation Unit	Beni Suef	El Fashen	2,626	55,788	80,971	96,952	79,603	85,037	108,470	186,873	204,176	147,013	78,566	61,435	39,574
		52 El Fashya and other Irrigation Unit	Beni Suef	El Fashen	4,515	95,194	131,165	165,434	135,830	145,103	185,088	318,870	348,396	250,856	134,060	104,829	67,527
		53 Abo Shosha Irrigation Unit	Beni Suef	El Fashen	6,265	132,121	191,760	239,607	188,520	201,350	256,884	447,562	483,541	348,164	186,062	145,493	93,721
		54 Absouge and other Irrigation Unit	Beni Suef	El Fashen	9,596	202,326	293,656	351,612	288,683	308,402	393,384	677,725	740,480	533,166	284,930	222,804	143,521
		55 El Soulaya Irrigation Unit	Beni Suef	Samostia, Beba, Atmasia	20,115	424,107	615,548	737,035	605,446	646,459	824,596	1,420,617	1,592,162	1,117,603	597,258	467,032	300,842
		56 South Ahmed Pasha Irrigation Unit	Beni Suef	Beba	2,908	61,305	88,978	106,539	87,475	93,448	119,196	208,362	224,967	161,951	86,334	67,510	43,487
57 North Sheraina		Beni Suef	Beba	1,840	38,786	56,294	67,405	55,343	59,121	75,112	129,921	141,951	102,209	54,622	42,712	27,513	
58 North Ammed Pasha		Beni Suef	Beba	2,100	44,277	64,263	78,946	63,177	67,490	86,087	146,312	162,045	116,677	62,353	48,758	31,408	
59 West Magrouda and other		Beni Suef	East Beni Suef	1,528	32,216	46,788	55,986	45,967	49,106	62,637	107,912	117,904	84,894	45,368	35,476	22,862	
60 Tansa-Kella		Beni Suef	East Beni Suef	10,424	219,789	319,001	381,960	313,670	335,020	427,337	736,219	804,390	579,185	309,522	242,034	155,908	
61 Right Tansa-Izernot		Beni Suef	East Beni Suef	2,646	55,788	80,971	96,952	79,603	85,037	108,470	186,873	204,176	147,013	78,566	61,435	39,574	
62 El Sheikh Haroun and other		Beni Suef	East Beni Suef	1,218	25,680	37,272	44,629	36,643	39,144	49,931	86,021	93,986	67,673	36,165	28,280	18,216	
63 Athanasya-Beni Haroun		Beni Suef	East Beni Suef	7,791	164,266	238,415	285,470	234,386	250,387	319,384	550,236	601,186	432,872	231,331	180,891	116,593	
64 El Shakra		Beni Suef	East Beni Suef	2,600	54,814	79,557	95,259	78,213	83,552	106,576	183,610	200,611	144,446	77,193	60,362	36,863	
65 El Achary		Beni Suef	West Beni Suef	4,835	101,942	147,959	177,160	145,468	155,389	198,207	341,473	373,092	268,637	143,562	112,260	72,313	
66 El Sarda		Beni Suef	West Beni Suef	1,361	28,691	41,642	49,861	40,930	43,733	55,785	98,106	105,005	75,807	40,405	31,595	20,562	
67 Besn and other		Beni Suef	Naser	5,872	117,474	170,502	204,153	167,821	179,084	228,407	398,500	429,937	309,568	165,436	129,364	83,381	
68 South Ashmat Canal	Beni Suef	Naser	1,940	40,911	59,379	71,088	58,375	62,961	79,545	137,040	149,729	107,810	57,615	45,052	29,021		
69 El Mansour Eyoisa	Beni Suef	Naser	2,335	49,235	71,460	85,564	70,253	75,049	95,729	164,922	180,194	129,745	69,337	54,219	34,925		
70 South Qashisha	Beni Suef	Naser	3,053	64,378	93,438	111,879	97,859	98,130	125,171	215,645	235,613	169,649	90,662	70,894	45,667		
71 North Ashmat	Beni Suef	Naser	3,557	75,004	106,861	130,347	107,022	114,328	145,832	251,240	274,504	197,651	105,627	82,596	53,205		
72 Qashisha and other	Beni Suef	El Wastia	1,294	27,274	39,556	47,399	38,917	41,574	53,030	91,360	99,820	71,873	38,410	30,035	19,347		
73 El Zawia and other	Beni Suef	El Wastia	1,065	22,448	32,561	39,012	32,031	34,217	43,646	75,194	82,157	59,155	31,613	24,720	15,924		
74 Awata-El bouna	Beni Suef	El Wastia	1,770	37,325	54,174	64,865	53,268	56,684	72,572	125,027	136,604	98,359	52,564	41,103	26,477		
75 Mesoum	Beni Suef	El Wastia	2,276	47,996	69,661	83,409	68,844	73,169	93,319	160,770	175,668	126,478	67,691	52,853	34,046		
76 Parammedium and other	Beni Suef	El Wastia	4,390	92,556	134,335	160,848	132,065	141,081	179,957	310,031	338,738	243,902	130,343	101,923	65,685		
77 El Mansour	Beni Suef	El Wastia	1,960	39,849	57,837	69,251	58,859	60,741	77,479	133,480	145,940	105,009	56,238	45,540	29,335		
78 Ibrahimya and other	Beni Suef	El Wastia	6,421	135,371	196,477	235,255	193,157	206,344	263,203	453,448	495,436	356,729	190,639	149,072	96,026		
79 Atwat	Beni Suef	El Wastia	1,222	26,651	37,522	45,817	36,693	38,987	48,661	86,617	94,452	68,133	33,182	25,847	16,854		
	Subtotal			180,425	3,804,087	5,621,248	6,610,938	5,427,940	5,798,301	7,396,327	12,742,427	13,922,332	10,024,469	5,357,189	4,188,106	2,698,446	
	Total			0,118													

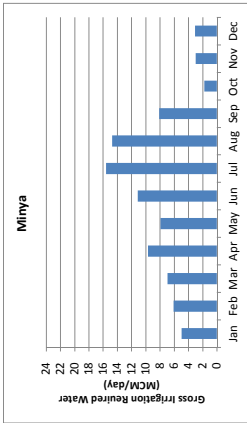


3-1-Minia Sub Regions

Irrigation efficiency

eff = 0.50

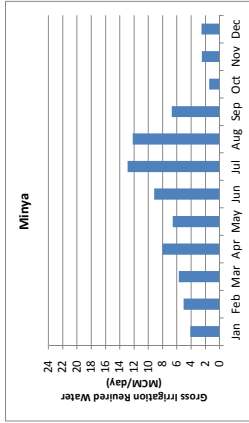
Code	Sub Region	GD	ID	Area (ha)	Gross Irr Reqd. inclusive losses(m <sup>3</sup> /day)											
					Jan	Feb	Mar	Apr	May	Jun	Jul	Aug	Sep	Oct	Nov	Dec
Bah	1 Bani Khatib & Other Irr. Unit	East Menia	Dic Menia, Melwy, Monshat El Dahab	8,573	140,156	174,836	197,169	274,603	224,900	315,066	442,763	417,675	229,953	49,724	84,898	87,101
	2 Raabeel Irrigation Unit	West Menia	Monshat El Dahab	2,780	70,219	89,382	136,991	111,196	157,177	220,881	203,861	203,366	114,717	24,811	42,353	44,252
	3 El Dahab Irrigation Unit	West Menia	Monshat El Dahab, West Komad, East Terh	28,363	716,295	876,662	1,003,379	1,397,433	1,144,496	1,603,345	2,253,185	1,170,215	255,094	432,039	443,251	
	4 Kamadir Irrigation Unit	West Menia	West Kamadir	5,040	127,385	156,315	178,299	246,322	203,376	294,913	400,388	377,702	207,946	44,974	76,773	78,765
	5 Terh Irrigation Unit	West Menia	West Terh	8,111	207,869	254,663	290,479	404,555	331,333	464,170	652,390	615,339	339,778	75,271	125,076	128,321
	6 Banassa & other Irrigation Unit	West Menia	West Terh, Eshva	2,451	61,892	76,008	86,698	120,747	98,891	134,539	194,689	183,658	101,114	21,869	37,331	38,300
	7 Sabana Irrigation Unit	West Menia	Eshva	6,646	172,995	212,228	242,600	337,934	276,262	387,036	549,881	513,045	282,460	61,090	104,293	106,989
	8 Banassa Irrigation Unit	West Menia	Eshva	8,468	163,349	200,604	226,837	318,680	263,999	366,638	519,832	494,717	266,864	57,717	98,595	101,082
	9 Sakala Irrigation Unit	West Menia	Sakala	5,040	127,385	156,315	178,299	246,322	203,376	294,913	400,388	377,702	207,946	44,974	76,773	78,765
Subtotal				70,172	1,797,493	2,194,887	2,503,892	3,486,862	2,895,918	4,000,666	5,632,885	3,037,222	2,919,982	631,556	1,075,693	1,106,028
Ibra	37 Seery Irrigation Unit	West Menia	West Menia	50,511	1,275,547	1,596,988	1,786,914	2,486,888	2,038,231	2,895,394	4,012,891	3,785,329	2,084,033	450,734	769,477	789,304
	38 El Sahvati Irrigation Unit	East Menia	East Abu Kurkas	2,940	74,249	91,184	104,008	144,855	116,636	166,199	235,590	220,326	121,302	26,235	44,784	45,946
	39 East Halez Irrigation Unit	East Menia	East Abu Kurkas	2,738	69,193	84,931	96,876	134,922	110,502	154,802	217,544	205,218	112,984	24,436	41,713	42,796
	40 West Halez Irrigation Unit	East Menia	East Abu Kurkas	9,163	246,572	302,808	346,395	481,042	393,973	551,923	775,619	731,672	402,826	87,123	148,722	152,581
	41 Kom El Zor and other Irrigation Unit	East Menia	East Abu Kurkas, East Samalout	7,752	195,785	240,438	274,254	381,961	312,826	438,243	615,864	580,969	319,855	69,178	118,089	121,154
	37 El Disout Irrigation Unit	East Menia	East Samalout	2,866	64,009	79,590	90,784	126,437	103,552	145,068	203,864	192,313	105,879	22,900	39,090	40,105
	38 Danmans and other Irrigation Unit	East Menia	East Samalout	5,901	149,029	183,019	208,769	290,744	238,119	333,585	468,788	442,226	243,470	52,658	89,888	92,221
	39 El Sarsaf Irrigation Unit	East Menia	East Samalout, Mataya	2,163	54,026	67,085	78,520	106,572	87,282	122,275	171,833	162,097	89,243	19,302	32,948	33,803
	40 Samalout Irrigation Unit	East Menia	East Samalout	2,184	55,157	67,736	77,263	107,606	88,129	123,462	173,502	163,671	90,110	19,489	33,268	34,132
	41 Abo Eisa and other Irrigation Unit	East Menia	Mataya	3,608	91,115	111,895	127,633	177,757	145,583	203,950	286,611	270,372	148,855	32,194	54,957	56,383
	42 Adhag Irrigation Unit	East Menia	Mataya	2,310	58,339	71,644	81,720	113,814	93,214	130,585	183,511	173,113	95,308	20,613	35,188	36,101
	43 Shwab Danwahi Irrigation Unit	East Menia	Mataya	2,992	75,965	92,769	105,850	147,421	120,377	169,143	237,697	224,229	123,450	26,700	45,577	46,760
	44 Abo Hesiba Irrigation Unit	East Menia	Mataya, Beni Mazar	3,885	98,115	120,433	137,439	191,415	156,769	219,620	308,633	291,145	160,292	34,668	59,179	60,715
	45 Beni Mazar and other Irrigation Unit	East Menia	Beni Mazar	5,666	145,659	178,512	203,618	283,584	232,255	325,370	457,243	431,336	237,424	51,361	87,675	89,990
	46 Beni Mazar Irrigation Unit	East Menia	Beni Mazar	3,121	78,810	96,785	110,997	153,633	125,923	176,408	247,907	233,860	128,753	27,847	47,535	48,769
47 Beni Mazar and other Irrigation Unit	East Menia	Beni Mazar, East Maghagha	7,160	185,824	227,959	260,020	362,137	298,589	415,497	589,869	550,815	302,254	65,589	111,960	114,866	
47 Dahout and other Irrigation Unit	East Menia	East Maghagha	3,141	139,800	159,411	181,855	258,289	207,433	289,611	409,396	388,266	212,105	45,874	78,308	80,300	
48 El Ganda Irrigation Unit	East Menia	East Maghagha	5,168	131,262	161,200	183,871	256,082	209,751	283,816	412,990	389,569	218,444	46,380	79,172	81,227	
49 Maghagha and other Irrigation Unit	East Menia	East Maghagha	125,879	3,179,622	3,904,109	4,483,165	6,202,076	5,079,493	7,116,982	10,000,063	9,439,462	5,193,637	1,123,279	1,914,711	1,967,231	
Subtotal				196,651	4,966,995	6,099,096	6,956,877	9,689,037	7,935,310	11,167,918	15,692,348	14,787,174	8,113,629	1,754,815	2,995,590	3,072,257
Total				4,397	6,110	6,969	7,994	11,112	15,662	14,774	8,111	1,755	3,000	3,073		





### 3-2.Minia Sub Regions

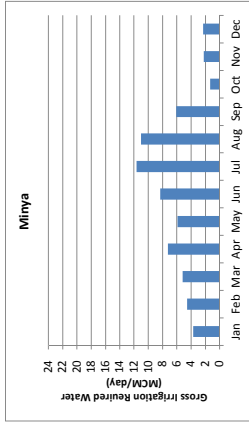
		Irrigation efficiency		eff = 0.605														
Code	Sub Region	GD	ID	Area (ha)	Jan	Feb	Mar	Apr	May	Jun	Jul	Aug	Sep	Oct	Nov	Dec		
1	Bani Khatib & Other Irr. Unit	East Menia	Diir Menia, Meiwy, Monshat El Dahab	8,573	116,327	142,836	162,950	228,945	185,687	260,385	365,920	345,186	190,044	41,103	70,164	71,984		
2	Raabeel Irrigation Unit	West Menia	Monshat El Dahab	2,780	58,032	71,268	81,291	113,216	92,724	129,888	182,546	172,203	94,807	20,505	35,002	35,911		
3	El Dahab Irrigation Unit	West Menia	Monshat El Dahab, West Komada, East Terk	28,363	591,979	726,994	829,239	1,154,904	945,665	1,326,079	1,862,136	1,756,626	867,120	209,169	357,057	366,323		
4	Kamadir Irrigation Unit	West Menia	West Kamadir	5,040	105,184	129,186	147,355	205,225	168,079	236,465	330,869	312,150	171,856	37,169	63,449	65,095		
5	Terfa Irrigation Unit	West Menia	West Terfa	8,111	171,379	210,465	240,065	334,346	273,829	383,612	539,000	505,545	279,982	60,555	103,368	106,051		
6	Epanassa & other Irrigation Unit	West Menia	West Terfa, Etra	2,451	51,151	62,817	71,651	99,791	81,728	114,495	160,900	151,783	83,565	18,073	30,832	31,653		
7	Sabaia Irrigation Unit	West Menia	Etra	6,846	142,988	175,478	200,167	278,764	228,307	319,840	449,472	424,004	235,438	50,488	86,194	88,421		
8	Harabaa Irrigation Unit	West Menia	Etra	8,868	134,969	165,789	189,105	263,372	215,701	302,130	434,654	400,593	230,529	47,700	81,436	83,530		
9	Sakria Irrigation Unit	West Menia	Sakria	5,600	105,394	139,196	147,355	203,226	168,079	236,465	330,869	312,150	171,856	37,169	63,449	65,095		
Subtotal				70,172	1,477,443	1,814,039	2,069,167	2,861,786	2,360,180	3,264,478	4,546,516	4,363,241	2,413,271	321,930	590,930	616,071		
32 Steery Irrigation Unit				West Menia	Diir Menia, Meiwy, Monshat El Dahab	50,511	1,054,254	1,294,701	1,476,789	2,056,765	1,694,488	2,359,929	3,316,273	3,126,371	1,722,341	372,508	635,882	652,383
33 El Sahvati Irrigation Unit				East Menia	East Abu Kurkas	2,940	61,363	75,593	85,957	119,175	90,046	137,355	193,025	182,088	100,249	21,682	37,012	37,972
34 East Hafez Irrigation Unit				East Menia	East Abu Kurkas	2,738	57,155	70,191	80,063	111,506	91,323	127,936	179,789	169,602	93,375	20,195	34,474	35,368
35 West Hafez Irrigation Unit				East Menia	East Abu Kurkas	9,763	203,778	250,255	286,451	397,555	325,597	456,135	641,007	604,687	332,914	72,003	122,910	126,100
36 Kom El Zor and other Irrigation Unit				East Menia	East Abu Kurkas, East Samalout	7,752	161,006	198,709	226,656	316,670	258,534	362,184	508,978	480,139	264,343	57,172	97,584	100,127
37 El Disout Irrigation Unit				East Menia	East Samalout	2,866	53,861	65,777	76,028	104,484	85,580	119,891	168,483	158,937	87,503	18,925	32,306	33,144
38 Danmans and other Irrigation Unit				East Menia	East Samalout	5,501	123,165	151,255	172,528	240,284	196,783	276,690	387,428	365,476	201,215	43,519	74,288	76,216
39 El Sarsaf Irrigation Unit				East Menia	East Samalout, Mataya	2,163	45,146	55,442	63,240	88,076	72,134	101,054	142,011	133,965	73,755	15,952	27,230	27,937
40 Samalout Irrigation Unit				East Menia	East Samalout	2,184	45,984	55,981	63,854	88,931	72,834	102,035	143,300	135,265	74,471	16,107	27,494	28,208
41 Abo Elsa and other Irrigation Unit				East Menia	Mataya	3,608	75,301	92,476	105,481	146,907	120,317	168,554	236,869	223,448	123,020	26,607	45,419	46,597
42 Adhaa Irrigation Unit				East Menia	Mataya	2,310	48,214	59,210	67,538	94,061	77,036	107,921	151,662	143,069	78,767	17,036	29,061	29,835
43 Showab Danwahi Irrigation Unit				East Menia	Mataya	2,922	62,450	76,639	87,480	121,835	99,783	139,788	196,444	185,313	102,025	22,066	37,667	38,645
44 Abo Hesiba Irrigation Unit				East Menia	Mataya, Beni Mazar	3,885	81,867	99,581	113,580	158,194	129,561	181,504	255,068	240,616	132,472	28,651	48,908	50,178
45 Beni Mazar and other Irrigation Unit				East Menia	Beni Mazar	5,666	120,132	147,530	168,279	234,367	191,946	268,901	377,887	366,476	196,260	42,447	72,458	74,339
46 Beni Mazar Irrigation Unit				East Menia	Beni Mazar	3,121	65,133	79,988	91,237	127,068	104,069	145,792	204,892	193,273	106,408	23,014	39,286	40,306
47 Beni Mazar and other Irrigation Unit				East Menia	Beni Mazar, East Maghaghia	7,160	153,088	189,396	214,892	299,286	245,115	345,386	489,567	465,219	260,633	54,205	92,529	94,930
48 Dahout and other Irrigation Unit				East Menia	East Maghaghia	5,141	107,268	131,370	150,397	209,290	171,441	240,174	337,570	313,393	176,263	37,912	64,718	66,397
49 El Ganda Irrigation Unit				East Menia	East Maghaghia	3,188	109,461	133,223	151,907	211,636	173,332	242,823	341,240	321,965	177,227	36,331	65,431	67,129
49 Maghaghia and other Irrigation Unit				East Menia	East Maghaghia	125,979	2,627,416	3,226,536	3,680,319	5,126,882	4,197,928	5,800,952	8,284,515	7,796,262	4,292,282	926,330	1,584,886	1,626,611
Subtotal				196,651	4,104,595	5,040,375	5,749,485	8,007,469	6,656,108	9,187,370	12,917,931	17,919,483	17,179,483	8,705,478	1,450,260	2,475,637	2,539,882	
Total				4,100	5,040	5,040	5,749	8,007	6,656	9,187	12,917	17,919	17,179	8,705	1,450	2,475	2,539	



3-3.Minia Sub Regions

eff = 0.67

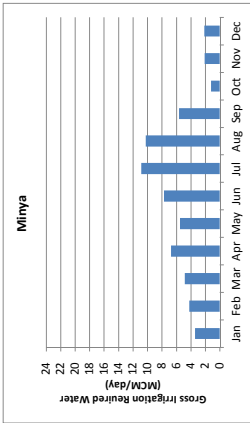
Code	Sub Region	GD	ID	Gross Irr Reqd. inclusive losses(m <sup>3</sup> /day)												Total
				Jan	Feb	Mar	Apr	May	Jun	Jul	Aug	Sep	Oct	Nov	Dec	
Bah	1 Bahi Khalid & Other Irr. Unit	East Menia	Dic Menia, Melwy, Monshat El Dahab	105,942	124,959	147,141	204,928	167,835	235,124	330,420	311,638	171,607	37,115	63,357	65,001	
	2 Raabeel Irrigation Unit	West Menia	Monshat El Dahab	2,780	52,402	73,404	102,232	83,728	117,296	164,836	155,497	85,610	18,516	31,607	32,427	
	3 El Dahab Irrigation Unit	West Menia	Monshat El Dahab, West Komad, East Terh	28,363	53,448	65,464	748,780	1,042,861	854,102	1,196,526	1,681,481	1,586,207	872,295	188,876	322,417	350,764
	4 Kamadir Irrigation Unit	West Menia	West Kamadir	5,040	94,889	110,643	133,059	185,315	151,773	212,621	298,797	281,867	155,183	33,563	57,293	58,780
	5 Terh Irrigation Unit	West Menia	West Terh	8,211	154,752	190,047	216,075	301,909	247,263	346,396	486,790	459,209	292,820	54,680	93,340	95,782
	6 Bahassa & other Irrigation Unit	West Menia	West Terh, Estva	2,451	46,188	56,722	64,700	90,109	73,800	103,387	145,266	137,058	75,458	16,320	27,859	28,582
	7 Sabaa Irrigation Unit	West Menia	Estva	6,545	129,026	158,154	180,739	251,720	208,158	288,811	405,866	382,870	210,761	45,500	77,823	79,843
	8 Bahassa Irrigation Unit	West Menia	Estva	8,668	171,992	149,705	170,759	237,821	194,735	272,864	383,456	361,739	198,152	43,073	74,526	75,434
	9 Sakala Irrigation Unit	West Menia	Sakala	5,040	94,989	116,653	133,059	185,315	151,773	212,621	298,797	281,867	155,183	33,563	57,293	58,780
	Subtotal			1,333,338	1,638,690	1,868,427	2,062,210	2,193,207	2,495,646	4,195,735	3,958,002	2,179,089	471,293	804,513	825,333	
Ibra	37 Steery Irrigation Unit	West Menia	West Menia, West Komad, West Terh	50,311	95,176	119,096	1,333,318	1,857,728	1,527,088	2,130,891	2,994,545	2,824,872	1,555,248	336,369	574,192	585,092
	38 El Sahwah Irrigation Unit	East Menia	East Abu Kurkas	2,940	55,410	60,048	77,618	108,100	85,534	124,029	174,288	164,422	90,524	19,578	33,421	34,288
	39 West Halez Irrigation Unit	East Menia	East Abu Kurkas	2,738	51,610	63,381	72,295	100,688	82,463	115,524	162,346	153,148	84,316	18,236	31,129	31,937
	40 Kom El Zor and other Irrigation Unit	East Menia	East Abu Kurkas, East Samalout	9,163	184,009	225,976	257,768	358,986	294,009	411,863	576,820	546,024	300,616	66,017	110,986	113,867
	41 El Disout Irrigation Unit	East Menia	East Samalout	2,866	48,365	59,336	67,749	94,356	77,278	108,260	152,138	143,517	79,014	17,089	29,172	29,929
	42 Samalout Irrigation Unit	East Menia	East Samalout, Mataya	5,001	111,216	136,581	156,790	216,973	177,001	248,944	349,842	330,019	181,694	39,297	67,081	68,822
	43 Abo Elsa and other Irrigation Unit	East Menia	East Samalout	2,184	41,162	50,550	57,659	80,303	65,688	92,136	128,224	120,968	66,600	14,404	24,588	25,226
	44 Abo Elsa and other Irrigation Unit	East Menia	Mataya	3,608	67,996	83,504	95,248	132,655	108,644	152,201	213,889	201,770	111,085	24,026	41,012	42,077
	45 Abou Danawshi Irrigation Unit	East Menia	Mataya	2,310	43,336	53,466	60,985	84,936	69,563	97,451	136,949	129,189	71,126	15,363	26,259	26,941
	46 Abou Hasiba Irrigation Unit	East Menia	Mataya, Beni Mazar	2,922	56,392	69,253	78,993	110,015	90,102	128,226	177,396	167,335	92,127	19,925	34,013	34,896
Igha	47 Beni Mazar and other Irrigation Unit	East Menia	Mataya, Beni Mazar	3,885	73,220	89,220	102,566	142,847	116,942	163,896	230,323	212,273	119,621	25,872	44,163	45,310
	48 Beni Mazar and other Irrigation Unit	East Menia	Beni Mazar	5,666	108,477	133,218	151,933	211,630	173,325	242,814	341,226	321,892	177,219	38,329	65,428	67,127
	49 Beni Mazar and other Irrigation Unit	East Menia	Beni Mazar	3,121	58,414	72,228	82,386	114,241	93,973	131,648	185,005	174,523	95,084	20,761	35,474	36,395
	50 Beni Mazar and other Irrigation Unit	East Menia	Beni Mazar, East Maghaghia	7,160	138,925	170,119	194,035	270,251	221,335	310,073	435,746	411,056	226,309	48,946	83,552	85,721
	51 Beni Mazar and other Irrigation Unit	East Menia	East Maghaghia	3,141	56,888	119,985	132,720	189,021	154,388	218,874	304,773	287,504	159,267	34,724	54,739	55,926
	52 Beni Mazar and other Irrigation Unit	East Menia	East Maghaghia	3,168	97,897	120,298	137,217	191,106	156,506	219,256	308,155	280,675	160,033	34,612	58,094	60,617
	53 Beni Mazar and other Irrigation Unit	East Menia	East Maghaghia	125,979	2,912,927	2,913,514	3,323,373	4,628,415	3,790,866	5,310,472	7,462,133	7,039,686	3,875,648	636,288	1,439,948	1,468,083
	54 Beni Mazar and other Irrigation Unit	East Menia	East Maghaghia	196,851	3,706,263	4,581,364	5,191,001	7,230,825	5,927,873	8,236,058	11,683,468	10,987,881	8,054,947	1,309,583	2,235,463	2,264,475
		Subtotal			3,71	4,55	5,19	7,23	5,92	8,30	11,66	11,00	6,05	1,31	2,24	2,29



3-4.Minia Sub Regions

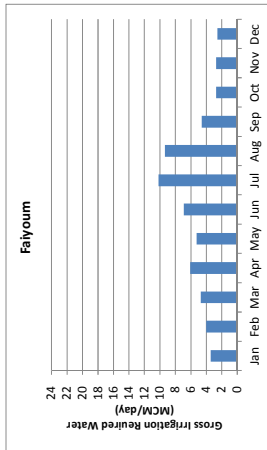
irrigation efficiency  
eff = 0.72

Code	Sub Region	GD	ID	Gross Irr Reqd. inclusive losses(m³/day)												Nov	Dec
				Jan	Feb	Mar	Apr	May	Jun	Jul	Aug	Sep	Oct	Nov	Dec		
Bah	1 Bani Khalid & Other Irr. Unit	East Menia	Dir Menia, Melwy, Monshat El Dahab	97.47	120.040	136.923	190.697	156.180	216.796	307.474	290.052	199.690	34.538	58.957	60.487		
	2 Raabeel Irrigation Unit	West Menia	Monshat El Dahab	2.780	48.727	66.307	95.133	77.914	110.151	156.389	147.638	79.664	17.230	29.412	30.175		
	3 El Dahab Irrigation Unit	West Menia	Monshat El Dahab, West Komada, East Terh	28.363	497.427	610.877	696.791	970.440	1,113.434	1,564.712	1,476.054	819.649	176.760	300.027	307.813		
	4 Kamadir Irrigation Unit	West Menia	West Kamadir	5.040	88.392	108.552	123.819	172.446	141.233	197.856	278.047	262.283	144.407	31.232	53.314	54.698	
	5 Terh Irrigation Unit	West Menia	West Terh	8.211	144.006	176.849	201.722	280.943	230.082	322.340	452.986	427.319	245.263	50.883	86.858	89.112	
	6 Banassa & other Irrigation Unit	West Menia	West Terh, Etrwa	2.451	42.981	52.783	60.207	83.852	68.675	96.207	135.201	127.540	70.218	15.187	25.924	26.597	
	7 Sabaa Irrigation Unit	West Menia	Etrwa	6.646	120.666	147.650	168.187	234.239	191.842	266.754	377.681	365.281	186.153	42.424	72.419	74.298	
	8 Banassa Irrigation Unit	West Menia	Etrwa	8.688	113.397	139.308	158.901	224.306	181.249	263.975	348.897	336.699	186.322	40.081	68.430	70.196	
	9 Sakaa Irrigation Unit	West Menia	Sakaa	5.040	88.392	108.552	123.819	172.446	141.233	197.856	278.047	262.283	144.407	31.232	53.314	54.698	
Subtotal				70.172	1,241.219	1,524.297	1,738.675	2,421.591	1,983.627	2,776.310	3,507.984	3,686.160	2,027.772	438.566	746.646	766.074	
Ibra	37 Steery Irrigation Unit	West Menia	West Menia, West El Mery, West Sakaa, West Maghra	50.511	885.866	1,097.922	1,240.913	1,728.254	1,415.838	1,982.972	2,786.591	2,628.701	1,447.295	313.070	524.377	545.183	
	38 El Sahyati Irrigation Unit	East Menia	East Abu Kurkas	2.940	51.582	69.322	72.228	100.594	82.386	115.476	162.194	153.004	64.237	18.219	31.100	31.907	
	34 East Hafez Irrigation Unit	East Menia	East Abu Kurkas	2.738	48.026	58.980	67.275	93.696	76.737	107.502	151.072	142.513	78.461	16.970	28.988	29.719	
	35 West Hafez Irrigation Unit	East Menia	East Abu Kurkas	9.763	171.230	210.283	239.858	334.057	273.592	383.280	538.624	508.105	279.740	60.502	103.279	105.959	
	36 Kom El Zor and other Irrigation Unit	East Menia	East Abu Kurkas, East Samalout	7.752	135.862	166.971	190.454	265.251	217.240	304.335	427.683	403.450	222.122	48.040	82.006	84.135	
	37 El Disout Irrigation Unit	East Menia	East Samalout	2.866	45.006	56.271	63.044	87.804	71.911	100.742	141.572	133.551	75.527	15.902	27.146	27.890	
	38 Danmans and other Irrigation Unit	East Menia	East Samalout	5.901	103.492	127.096	144.971	201.906	165.360	231.656	325.547	307.101	169.076	36.568	62.422	64.042	
	39 El Sarsaf Irrigation Unit	East Menia	East Samalout, Mataya	2.163	37.935	46.587	53.139	74.008	60.613	84.913	119.329	112.567	61.975	13.404	22.881	23.475	
	40 Samalout Irrigation Unit	East Menia	East Samalout	2.184	38.303	47.039	53.655	74.727	61.201	85.738	120.487	113.660	62.576	13.534	23.103	23.702	
41 Abo Eisa and other Irrigation Unit	East Menia	Mataya	3.608	63.274	77.005	88.634	123.443	101.099	141.632	198.036	187.758	103.371	22.357	38.164	39.155		
42 Adhaq Irrigation Unit	East Menia	Mataya	2.310	40.513	49.573	56.750	79.038	64.732	90.684	127.438	120.218	66.186	14.315	24.436	25.070		
43 Shoaib Danwish Irrigation Unit	East Menia	Mataya	2.922	52.755	64.444	73.507	102.375	83.845	117.460	165.067	155.710	85.730	18.542	31.651	32.472		
44 Abo Hesba and other Irrigation Unit	East Menia	Mataya, Beni Mazar	3.885	68.136	83.676	96.444	132.927	108.867	152.514	214.328	202.184	111.314	24.075	41.097	42.163		
45 Mataya and other Irrigation Unit	East Menia	Mataya, Beni Mazar	5.666	100.944	123.966	141.401	198.933	161.288	225.951	317.530	295.539	164.913	35.667	60.886	62.465		
46 Beni Mazar and other Irrigation Unit	East Menia	Beni Mazar	3.121	54.729	67.212	76.665	106.773	87.447	122.506	177.158	162.403	89.412	19.338	33.011	33.867		
47 Beni Mazar and other Irrigation Unit	East Menia	Beni Mazar, East Maghaghia	7.560	128.005	158.305	189.506	261.484	205.965	286.540	405.486	392.511	210.593	45.547	71.750	74.768		
47 Bahout and other Irrigation Unit	East Menia	East Maghaghia	3.141	60.160	110.723	132.285	172.895	144.059	201.813	283.638	267.539	147.295	31.957	54.331	56.792		
48 El Gandia Irrigation Unit	East Menia	East Maghaghia	3.168	61.154	81.944	122.688	177.885	145.694	204.833	285.736	270.499	148.620	32.289	54.981	56.400		
49 Maghaghia and other Irrigation Unit	East Menia	East Maghaghia	125.979	2,207.797	2,711.187	3,082.980	4,306.897	3,527.428	4,947.488	6,344.488	6,306.682	780.085	1,331.577	1,386.152			
Subtotal				196.051	3,448.885	4,235.483	4,831.165	6,728.488	5,510.632	7,719.943	10,948.853	10,294.499	5,634.485	1,216.621	2,080.222	2,134.206	
Total				3.46	4.24	4.83	6.73	5.51	7.72	10.85	10.23	5.63	1.22	2.08	2.13		



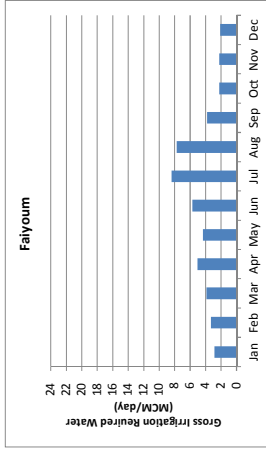
### 4-1. Faiyoum Sub Regions

Code	Sub Region	GD	ID	Area (ha)	Irrigation efficiency											
					Eff = 0.50											
				Jan	Feb	Mar	Apr	May	Jun	Jul	Aug	Sep	Oct	Nov	Dec	
19	El Gharq Irrigation Unit	Faiyoum	Alsa, El Gharq	20,174	442,732	516,303	603,771	781,163	678,051	889,659	1,308,051	1,202,251	587,263	350,527	350,089	328,046
20	El Nazie Irrigation Unit	Faiyoum	Alsa, Youf El Baha, El Ghaz El Naha	39,315	862,800	1,006,174	1,176,633	1,522,336	1,322,936	1,733,772	2,342,953	2,342,953	1,144,462	683,110	682,295	639,288
21	Bahr Waiby Irrigation Unit	Faiyoum	Sayla, Tamiya	16,462	381,276	421,311	492,686	637,441	553,790	725,975	1,067,390	981,055	479,216	286,036	285,678	267,691
22	Aros & Abo Seer Irrigation Unit	Faiyoum	Alsa	5,680	124,654	145,368	169,996	219,942	191,079	250,489	366,290	338,501	165,348	98,693	96,570	92,363
23	El Eiam & Dar Ramada Irrigation Unit	Faiyoum	El Faiyoum	7,977	175,057	204,147	238,732	308,874	288,340	351,773	517,206	475,372	232,205	138,599	138,426	129,710
24	Tanhaha Irrigation Unit	Faiyoum	El Faiyoum, Tamiya	9,260	210,225	236,996	277,146	358,574	311,518	408,376	600,426	551,863	269,689	160,901	160,700	150,561
25	Senours Irrigation Unit	Faiyoum	Seniores	13,237	290,493	338,763	398,154	519,546	445,546	583,734	868,256	788,835	385,322	229,992	229,705	215,242
26	El Zawia Irrigation Unit	Faiyoum	Seniores	6,520	143,093	166,872	195,192	252,476	219,943	287,542	422,769	386,573	189,806	113,292	113,150	106,026
27	Sanhor Irrigation Unit	Faiyoum	Ebshawy	6,892	151,246	176,379	206,280	266,860	231,940	303,925	446,856	410,712	200,620	119,147	119,597	112,067
28	Senwe Irrigation Unit	Faiyoum	Ebshawy	7,964	174,778	203,821	238,351	308,380	287,911	351,211	516,380	474,613	231,834	138,378	138,205	129,503
29	El Gharba Irrigation Unit	Faiyoum	Ebshawy	10,902	239,248	279,004	326,271	422,132	366,736	480,762	706,856	649,683	317,351	189,421	189,184	177,272
30	Bahr Talat Irrigation Unit	Faiyoum	Ebshawy	3,875	85,038	99,170	115,970	150,043	130,353	170,882	251,246	230,924	112,399	67,328	67,244	63,010
31	Dessa Irrigation Unit	Faiyoum	Ebshawy	8,847	194,152	226,415	264,773	342,565	297,610	390,144	573,622	527,225	257,534	153,717	153,525	143,859
Total				157,105	3,447,792	4,020,723	4,701,888	6,083,332	5,285,017	6,928,243	10,188,487	9,362,561	4,573,330	2,729,742	2,725,326	2,554,668
				3.45	4.02	4.70	6.08	5.28	6.93	10.19	9.36	4.57	2.73	2.73	2.35	



### 4-2. Faiyoum Sub Regions

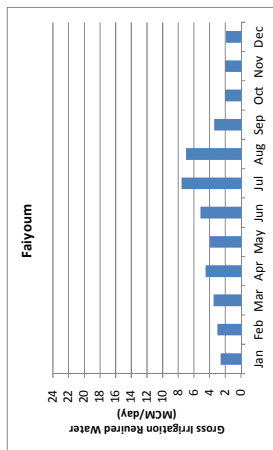
Code	Sub Region	GD	ID	Area (ha)	Irrigation efficiency											
					Eff = 0.605											
				Jan	Feb	Mar	Apr	May	Jun	Jul	Aug	Sep	Oct	Nov	Dec	
19	El Gharq Irrigation Unit	Faiyoum	Alsa, El Gharq	20,174	365,895	426,697	498,984	645,590	560,869	735,255	1,081,034	993,596	485,342	289,692	289,330	271,112
20	El Nazie Irrigation Unit	Faiyoum	Alsa, Youf El Baha, El Ghaz El Naha	39,315	713,058	831,549	972,424	1,258,129	1,093,025	1,432,870	2,066,726	1,936,325	945,837	564,554	563,847	528,346
21	Bahr Waiby Irrigation Unit	Faiyoum	Sayla, Tamiya	16,462	248,576	248,576	348,191	407,179	457,877	599,979	882,140	810,789	396,046	236,993	236,097	221,232
22	Aros & Abo Seer Irrigation Unit	Faiyoum	Alsa	5,680	103,020	120,139	140,492	181,770	157,916	207,016	304,372	279,753	136,651	81,565	81,463	76,333
23	El Eiam & Dar Ramada Irrigation Unit	Faiyoum	El Faiyoum	7,977	144,676	168,717	197,300	252,267	221,769	290,721	427,443	392,870	191,985	114,545	114,402	107,198
24	Tanhaha Irrigation Unit	Faiyoum	El Faiyoum, Tamiya	9,260	167,955	195,864	229,046	296,342	257,453	337,501	496,222	456,085	222,784	132,976	132,810	124,447
25	Senours Irrigation Unit	Faiyoum	Seniores	13,237	240,075	279,989	327,400	423,592	368,004	482,425	709,301	651,930	318,448	190,076	189,838	177,886
26	El Zawia Irrigation Unit	Faiyoum	Seniores	6,520	118,259	137,910	161,274	208,658	181,276	237,638	349,396	321,135	156,666	93,630	93,513	87,625
27	Sanhor Irrigation Unit	Faiyoum	Ebshawy	6,892	124,997	145,768	170,463	220,546	191,604	251,177	369,302	339,431	166,802	98,964	98,841	92,617
28	Senwe Irrigation Unit	Faiyoum	Ebshawy	7,964	144,444	168,444	196,984	254,860	221,414	290,257	426,760	392,242	191,588	114,362	114,219	107,027
29	El Gharba Irrigation Unit	Faiyoum	Ebshawy	10,902	197,725	230,582	269,646	348,869	303,087	397,324	584,179	556,928	262,273	156,546	156,351	146,506
30	Bahr Talat Irrigation Unit	Faiyoum	Ebshawy	3,875	70,280	81,958	95,843	124,002	107,760	141,225	207,641	190,846	93,223	55,643	55,573	52,074
31	Dessa Irrigation Unit	Faiyoum	Ebshawy	8,847	160,456	187,120	216,821	283,172	245,569	322,433	474,068	455,723	212,838	127,039	126,880	118,881
Total				157,105	2,849,415	3,322,972	3,865,656	5,029,547	4,367,782	5,725,821	8,415,584	7,737,654	3,779,611	2,253,162	2,253,162	2,111,296
				2.85	3.32	3.89	5.03	4.37	5.73	8.42	7.74	3.78	2.26	2.26	2.11	



#### 4-3. Faiyoum Sub Regions

Irrigation efficiency  
Eff = 0.67

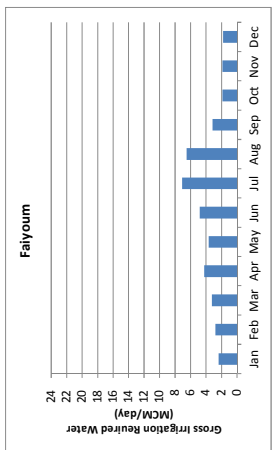
Code	Sub Region	GD	ID	Area (ha)	Gross Iri Reqd. inclusive losses(m <sup>3</sup> /day)												
					Jan	Feb	Mar	Apr	May	Jun	Jul	Aug	Sep	Oct	Nov	Dec	
19	El Ghark Irrigation Unit	Faiyoum	Alsa, El Ghark	20,174	330,397	385,301	450,576	562,958	506,456	663,924	976,198	897,202	438,256	261,588	261,280	244,810	
20	El Nazie Irrigation Unit	Faiyoum	Alsa, Youf, El Seer, El Ghark, El Nazie	39,315	643,880	750,876	876,084	1,136,072	986,985	1,293,860	1,302,342	1,748,473	854,076	509,783	509,146	477,088	
21	Bahr Wabhy Irrigation Unit	Faiyoum	Sayla, Tamyia	16,462	289,609	314,411	367,676	475,072	413,276	541,772	796,559	732,130	357,624	213,459	213,192	199,769	
22	Aros & Abo Seer Irrigation Unit	Faiyoum	Alsa	5,680	93,026	108,484	126,862	164,136	142,896	186,932	274,843	252,613	123,394	73,652	73,950	66,928	
23	El Eiam & Dar Ramada Irrigation Unit	Faiyoum	El Faiyoum	7,977	130,640	152,349	178,159	230,503	200,264	262,517	385,975	354,736	173,287	103,432	103,303	96,799	
24	Tanhaha Irrigation Unit	Faiyoum	El Faiyoum, Tamyia	9,260	161,661	176,863	208,925	267,592	232,476	304,758	441,838	201,171	120,075	119,925	112,374		
25	Senouir Irrigation Unit	Faiyoum	Senouir	13,237	216,784	262,808	295,637	382,487	332,907	430,632	640,489	688,683	287,554	171,638	171,423	160,628	
26	El Zawia Irrigation Unit	Faiyoum	Senouir	6,520	106,786	124,531	145,628	188,415	163,869	214,584	315,459	289,980	141,647	84,546	84,441	79,124	
27	Sanhor Irrigation Unit	Faiyoum	Senouir	6,892	112,870	131,626	153,925	199,150	173,015	226,609	333,474	306,502	149,717	89,363	89,252	83,622	
28	Senwa Irrigation Unit	Faiyoum	Ebshawy	7,964	130,431	152,105	177,874	230,134	199,934	262,098	385,388	354,189	173,011	103,267	103,138	96,644	
29	El Gharia Irrigation Unit	Faiyoum	Ebshawy	10,902	178,543	208,212	243,486	315,024	273,693	368,777	527,505	484,838	236,829	141,359	141,182	132,293	
30	Bahr Talat Irrigation Unit	Faiyoum	Ebshawy	3,875	63,462	74,007	86,545	111,972	97,728	127,524	187,457	172,331	84,179	50,245	50,182	47,022	
31	Desse Irrigation Unit	Faiyoum	Ebshawy	8,847	144,890	168,967	197,592	253,646	222,097	291,152	428,076	393,452	192,180	114,714	114,571	107,357	
Total					157,105	2,572,978	3,000,540	3,508,870	4,539,800	3,944,042	5,170,331	7,801,856	6,986,966	3,412,933	2,037,121	2,034,572	1,906,489
					2.57	3.00	3.51	4.54	3.94	5.17	7.60	6.99	3.41	2.04	2.03	1.91	



#### 4-4. Faiyoum Sub Regions

Irrigation efficiency  
Eff = 0.72

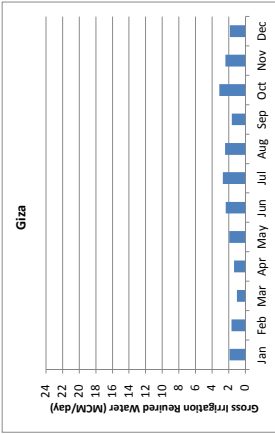
Code	Sub Region	GD	ID	Area (ha)	Gross Iri Reqd. inclusive losses(m <sup>3</sup> /day)												
					Jan	Feb	Mar	Apr	May	Jun	Jul	Aug	Sep	Oct	Nov	Dec	
19	El Ghark Irrigation Unit	Faiyoum	Alsa, El Ghark	20,174	307,463	368,544	419,286	542,475	471,286	617,819	908,369	834,896	407,822	243,422	243,177	227,810	
20	El Nazie Irrigation Unit	Faiyoum	Alsa, Youf, El Seer, El Ghark, El Nazie	39,315	599,166	698,732	817,106	1,057,178	918,444	1,204,009	1,720,235	1,627,051	794,165	474,382	473,788	443,957	
21	Bahr Wabhy Irrigation Unit	Faiyoum	Sayla, Tamyia	16,462	250,886	292,577	342,143	442,667	384,576	504,149	741,243	681,288	332,789	198,636	198,387	185,896	
22	Aros & Abo Seer Irrigation Unit	Faiyoum	Alsa	5,680	86,565	100,950	118,083	152,737	132,804	173,951	255,070	114,826	68,537	68,451	64,141		
23	El Eiam & Dar Ramada Irrigation Unit	Faiyoum	El Faiyoum	7,977	121,568	141,769	165,786	214,496	186,347	244,287	359,171	330,120	161,254	96,249	96,129	90,076	
24	Tanhaha Irrigation Unit	Faiyoum	El Faiyoum, Tamyia	9,260	141,129	164,951	192,463	249,009	216,332	283,594	416,964	387,238	187,200	111,737	111,597	104,570	
25	Senouir Irrigation Unit	Faiyoum	Senouir	13,237	201,730	235,252	275,107	355,935	309,226	405,371	596,010	547,802	267,585	159,717	159,517	149,473	
26	El Zawia Irrigation Unit	Faiyoum	Senouir	6,520	99,370	115,863	135,515	175,330	152,322	199,682	293,589	269,843	131,810	78,675	78,577	73,629	
27	Sanhor Irrigation Unit	Faiyoum	Senouir	6,892	105,032	122,485	143,236	186,320	161,000	211,059	310,316	285,217	139,320	83,158	83,054	77,824	
28	Senwa Irrigation Unit	Faiyoum	Ebshawy	7,964	121,373	141,542	165,521	214,153	186,050	243,896	358,597	329,592	160,996	96,096	96,975	88,933	
29	El Gharia Irrigation Unit	Faiyoum	Ebshawy	10,902	166,144	193,753	228,577	293,447	254,878	333,862	490,873	451,169	220,382	131,542	131,378	123,106	
30	Bahr Talat Irrigation Unit	Faiyoum	Ebshawy	3,875	59,054	68,968	80,536	104,196	90,532	118,668	174,476	160,384	78,333	46,765	46,697	43,757	
31	Desse Irrigation Unit	Faiyoum	Ebshawy	8,847	134,828	157,233	183,870	237,892	206,974	270,933	395,349	366,129	178,843	106,748	106,615	99,502	
Total					157,105	2,394,300	2,792,169	3,265,198	4,224,536	3,670,150	4,811,260	7,073,948	6,501,779	3,175,923	1,895,654	1,893,282	1,774,075
					2.39	2.79	3.27	4.22	3.67	4.81	7.07	6.50	3.18	1.90	1.89	1.77	



### 5-1.Giza Sub Regions

Irrigation eff Eff= 0.50

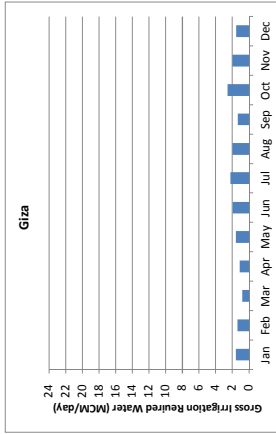
Code	Sub Region	GD	ID	Cultivated %												
				Jan	Feb	Mar	Apr	May	Jun	Jul	Aug	Sep	Oct	Nov	Dec	
Bahar	Giza	-	-	139,627	1,675,139	1,475,745	873,645	1,173,022	1,691,977	2,068,440	2,361,546	2,109,940	1,440,840	2,735,767	2,102,014	1,630,696
Ibrahimia	Giza	-	-	19,731	236,718	206,541	123,457	233,037	292,013	333,715	298,162	203,622	386,597	297,040	230,423	230,423
Total				159,358	1,911,857	1,684,286	997,102	1,338,784	1,931,074	2,358,453	2,659,661	2,408,116	1,644,662	3,122,807	2,339,054	1,861,019
Etc					1,31	188	1,00	1,34	133	236	270	241	164	312	240	186



### 5-2.Giza Sub Regions

Irrigation eff Eff= 0.605

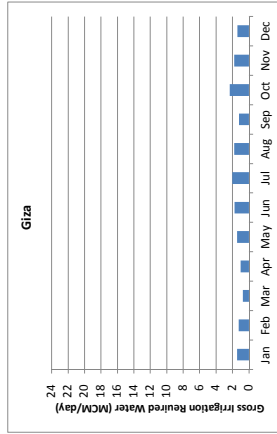
Code	Sub Region	GD	ID	Cultivated %													
				Jan	Feb	Mar	Apr	May	Jun	Jul	Aug	Sep	Oct	Nov	Dec		
Bahar	Giza	-	-	139,627	1,396,413	1,219,624	725,021	965,439	1,396,328	1,707,802	1,951,691	1,743,764	1,190,659	2,260,964	1,737,201	1,347,601	
Ibrahimia	Giza	-	-	19,731	196,634	172,348	102,030	136,994	197,601	241,333	275,796	246,475	168,283	319,502	245,488	190,432	
Total				159,358	1,593,047	1,391,972	827,051	1,106,433	1,595,929	1,949,135	2,227,489	1,990,179	1,359,142	1,982,689	1,538,032	1,198	1,54
Etc					3,04	2,66	4,81	6,99	7,07	10,24	10,85	9,69	6,23	5,00	3,80	2,96	



### 5-3.Giza Sub Regions

Irrigation eff Eff= 0.67


Code	Sub Region	GD	ID	Cultivated %												
				Jan	Feb	Mar	Apr	May	Jun	Jul	Aug	Sep	Oct	Nov	Dec	
Bahar	Giza	-	-	139,627	1,250,104	1,101,303	651,974	875,389	1,262,669	1,542,119	1,762,348	1,574,333	1,075,328	2,041,617	1,568,667	1,216,663
Ibrahimia	Giza	-	-	19,731	176,655	156,628	92,132	123,703	176,431	217,920	249,041	222,919	157,957	288,505	221,672	171,958
Total				159,358	1,426,759	1,256,930	744,106	999,092	1,441,100	1,760,040	2,011,389	1,797,102	1,227,285	2,330,122	1,790,339	1,388,620
Etc					1,43	1,26	0,74	1,00	1,44	1,76	2,01	1,80	1,23	2,33	1,79	1,39



### 5-4.Giza Sub Regions

Irrigation eff Eff= 0.72

Code	Sub Region	GD	ID	Cultivated %													
				Jan	Feb	Mar	Apr	May	Jun	Jul	Aug	Sep	Oct	Nov	Dec		
Bahar	Giza	-	-	139,627	1,762,291	1,024,823	606,699	814,598	1,174,984	1,436,028	1,539,963	1,465,246	1,000,653	1,899,936	1,469,732	1,132,566	
Ibrahimia	Giza	-	-	19,731	164,367	144,620	87,341	116,113	166,040	202,767	237,447	207,957	147,404	266,470	206,278	160,076	
Total				159,358	1,927,678	1,169,643	692,432	929,711	1,341,023	1,637,615	1,747,920	1,747,920	1,673,203	1,148,057	2,166,406	1,676,010	1,292,642
Etc					1,33	1,17	0,69	0,93	1,34	1,64	1,87	1,67	1,14	2,17	1,67	1,29	



**I.Beni Suef**  
**I.E.Tc&Irrigation Requirement**

238149 ha

Beneficiary area: 567022 fed

Description	Unit	Jan	Feb	Mar	Apr	May	Jun	Jul	Aug	Sep	Oct	Nov	Dec
E>To on Modified Penman	(mm/month)	93.59	115.79	176.92	176.92	304.60	304.60	328.90	325.30	285.52	258.07	203.61	136.02
Selected Eto	(mm/month)	93.59	115.79	176.92	176.92	304.60	304.60	328.90	325.30	285.52	258.07	203.61	136.02

ETo=ETo\*Kc\*Area

Description	Crop Area (fed)	ETo (mm/month)												
		Jan	Feb	Mar	Apr	May	Jun	Jul	Aug	Sep	Oct	Nov	Dec	
Wheat	14390 Kc	5,660,114	8,031,317	12,304,263	10,628,178	5,411,234	0.29	0	0	0	0	0	2,878,978	3,186,571
Berseem	29753 Kc	1,041,468	622,728	0	0	0	0	0	0	0	0	0.69	1,529,717	1,059,404
Onion	53624 Kc	1,05	1.05	1.05	0.98	0.54	0.53	0.84	0.53	0.84	1.00	1.05	1.05	1.05
Majoram	46673 Kc	0.96	1.15	0.57	0	0	0	0	0	3,376,066	4,878,479	4,577,128	3,216,321	2,227,598
Maize	174600 Kc	0	0	0	0	4,467,457	12,888,656	26,613,043	25,125,683	11,354,814	0	0	0	0
Sorghum	5013 Kc	0	0	0	0	0.20	0.64	1.09	1.07	0.49	0	0	0	0
Peanuts	12984 Kc	0	0	0	0	0.41	0.83	1.15	1.07	0.24	0	0	0	0
Tomato	39520 Kc	0	0	0	0	0	0.60	0.73	1.07	1.15	1.15	1.15	2,314,082	0
Maize	34467 Kc	0	0	0	0	0	0	0.20	0.53	1.12	1.2	1.2	1,181,388	0
Tomato	6703 Kc	0	0	0	0	0.60	0.73	1.07	1.15	1.15	1.03	1.03	0	0
Sugar cane	106 Kc	0.40	0.55	0.97	1.24	1.25	1.25	1.25	1.25	1.25	1.25	1.22	1.05	0.85
Citrus	19589 Kc	0.85	0.85	0.85	0.85	0.85	0.85	0.85	0.85	0.85	0.85	0.85	0.85	0.85

Description	Crop Area (fed)	ETo (mm/month)												
		Jan	Feb	Mar	Apr	May	Jun	Jul	Aug	Sep	Oct	Nov	Dec	
Wheat	14390 Kc	5,660,114	8,031,317	12,304,263	10,628,178	5,411,234	0.29	0	0	0	0	0	2,878,978	3,186,571
Berseem	29753 Kc	1,041,468	622,728	0	0	0	0	0	0	0	0	0.69	1,529,717	1,059,404
Onion	53624 Kc	1,05	1.05	1.05	0.98	0.54	0.53	0.84	0.53	0.84	1.00	1.05	1.05	1.05
Majoram	46673 Kc	0.96	1.15	0.57	0	0	0	0	0	3,376,066	4,878,479	4,577,128	3,216,321	2,227,598
Maize	174600 Kc	0	0	0	0	4,467,457	12,888,656	26,613,043	25,125,683	11,354,814	0	0	0	0
Sorghum	5013 Kc	0	0	0	0	0.20	0.64	1.09	1.07	0.49	0	0	0	0
Peanuts	12984 Kc	0	0	0	0	0.41	0.83	1.15	1.07	0.24	0	0	0	0
Tomato	39520 Kc	0	0	0	0	0	0.60	0.73	1.07	1.15	1.15	1.15	2,314,082	0
Maize	34467 Kc	0	0	0	0	0	0	0.20	0.53	1.12	1.2	1.2	1,181,388	0
Tomato	6703 Kc	0	0	0	0	0.60	0.73	1.07	1.15	1.15	1.03	1.03	0	0
Sugar cane	106 Kc	0.40	0.55	0.97	1.24	1.25	1.25	1.25	1.25	1.25	1.22	1.05	0.85	0.85
Citrus	19589 Kc	0.85	0.85	0.85	0.85	0.85	0.85	0.85	0.85	0.85	0.85	0.85	0.85	0.85

Adding for pre sowing (Special needs)  
 Total consumptive use in the month  
 Net Irrigated area (ha) 11,330,577 14,815,357 19,698,208 15,475,389 17,082,945 21,087,383 37,540,423 41,016,538 28,580,463 15,782,798 12,078,238 8,073,251 123,369  
 Net Irrigation reqd. mm/ha 92 120 178 170 170 98 194 305 282 196 204 204 90 65  
 Effective Rainfall in mm 1 1 2 0 0 0 0 0 0 0 0 0 1 1  
 Net Irr. Required per month 91 119 176 170 170 98 194 305 282 196 204 204 90 64  
 Net Irr. Required per day 2.9 4.3 5.7 5.7 5.7 3.1 6.5 9.8 9.1 6.6 6.6 6.6 3.0 2.1  
 Gross Irr. Req. inclusive losses Eff = 0.50  
 Gross Irr. Req. inclusive losses Eff = 0.605  
 Gross Irr. Req. inclusive losses Eff = 0.67  
 Gross Irr. Req. inclusive losses Eff = 0.72  
 Irrigation required for whole area  
 Design discharge lps/day 83,686 121,462 145,434 119,409 127,561 162,711 280,320 306,276 220,528 117,852 92,156 59,363 94,20  
 Cultivated Area % 0.52 0.52 0.47 0.38 0.73 0.46 0.61 0.61 0.61 0.61 0.61 0.32 0.57 94.20

**PEAK WATER REQUIREMENT**

306,276 lps

## **I. Beni Suef**

### **2. Kc per Growth Stage**

#### **DURATION OF GROWTH STAGE FOR FIELD CROP**

Approximate Duration of Growth Stages for Various Field Crops

Crops	Initial Stage	Crop Development Stage	Mid Season Stage	Late Season Stage	Total
Wheat	20	60	70	30	180
L. Berseem	N.A.	N.A.	N.A.	N.A.	N.A.
Sugar beet	25	35	50	50	160
Broad bean	90	45	40	60	235
Onion	20	45	165	45	275
Marjoram <sup>*1</sup>	20	30	40	10	100
S. Berseem <sup>*1</sup>	10	15	75	35	135
Rice	30	30	60	30	150
Maize	25	40	45	20	130
Sorghum	20	35	45	30	130
Peanuts	25	35	45	25	130
Cucumber	20	30	40	15	105
Basil	N.A.	N.A.	N.A.	N.A.	N.A.
Sugar cane	35	60	190	75	360
Cotton	30	50	60	55	195
Citrus	60	90	120	90	360
Tomato	35	45	70	30	180
Date	N.A.	N.A.	N.A.	N.A.	N.A.

\*1 The growth durations of Marjoram and S. Berseem use those of Spinach and Bermuda for hay as substitutes.

\*2 The Kc value of Marjoram uses that of Mint as a substitute.

#### **Crop Factor (Kc)**

Values of the Crop Factor (Kc) for Various Crops and Growth Stages

Crops	Initial Stage	Mid Season Stage	end
Wheat	0.70	1.15	0.40
L. Berseem	N.A.	N.A.	N.A.
Sugar beet	0.35	1.20	0.70
Broad bean	0.50	1.15	1.10
Onion	0.70	1.05	0.75
Marjoram <sup>*2</sup>	0.60	1.15	1.10
S. Berseem	0.40	0.90	0.85
Rice	1.05	1.20	0.90
Maize	0.30	1.20	0.60
Sorghum	0.30	1.10	0.55
Peanuts	0.40	1.15	0.60
Cucumber	0.60	1.00	0.75
Basil	N.A.	N.A.	N.A.
Sugar cane	0.40	1.25	0.75
Cotton	0.35	1.20	0.70
Citrus	0.85	0.85	0.85
Tomato	0.60	1.15	0.90
Date	0.85	0.85	0.85



**I.Reni Suf**  
**3. Kc per month**

Month	1st Month	2nd Month	3rd Month	4th Month	5th Month	6th Month	7th Month	8th Month	9th Month	10th Month	11th Month	12th Month
<b>Wheat</b>												
Growth Stage	15	20	30	30	30	30	30	30	30	30	30	30
Growth Duration	15	20	30	30	30	30	30	30	30	30	30	30
Kc per Growth stage	0.00	0.70	0.0035*x+0.4575	1.15	1.15	0.0252*x+5.275	0.59+15/30					
Calculation I	0.00*15/30	0.70*15/30	0.79*25/30	1.15*25/30	1.15*30/30	1.15*15/30	0.96*15/30					
Calculation II	0.00*15/30+0.70*15/30	0.70*30/30+0.79*25/30	1.15*30/30+0.79*25/30	1.15*30/30+1.15*25/30	1.15*30/30	1.15*15/30+0.96*15/30	0.59*15/30					
Kc per month (a-b)	0.35	0.56	0.90	1.15	1.15	1.06	0.29					
<b>S.Beetroot</b>												
Growth Stage	10	15	30	30	30	30	30	30	30	30	30	30
Growth Duration	10	15	30	30	30	30	30	30	30	30	30	30
Kc per Growth stage	0.40	0.037*x+0.0667	0.90	0.0043*x+1.04	0.86*15/30							
Calculation I	0.40*10/30	0.39*15/30	0.90*30/30	0.90*30/30	0.86*15/30							
Calculation II	0.82*15/30+0.90*15/30	0.90*30/30	0.90*30/30	0.90*30/30+0.86*15/30	0.86*15/30							
Kc per month (a-b)	0.69	0.90	0.90	0.89	0.43							
<b>Oat</b>												
Growth Stage	15	20	30	30	30	30	30	30	30	30	30	30
Growth Duration	15	20	30	30	30	30	30	30	30	30	30	30
Kc per Growth stage	0.00	0.70	0.00778*x+0.4278	1.05	1.05	1.05	1.05	1.05	1.05	1.05	1.05	1.05
Calculation I	0.00*15/30	0.70*15/30	0.8*25/30	1.05*30/30	1.05*30/30	1.05*30/30	1.05*30/30	1.05*30/30	1.05*30/30	1.05*30/30	1.05*30/30	1.05*30/30
Calculation II	0.00*15/30+0.70*15/30	1.05*30/30+0.8*25/30	1.05*30/30+0.8*25/30	1.05*30/30+1.05*30/30	1.05*30/30	1.05*30/30	1.05*30/30	1.05*30/30	1.05*30/30	1.05*30/30	1.05*30/30	1.05*30/30
Kc per month (a-b)	0.53	0.84	0.84	1.05	1.05	1.05	1.05	1.05	1.05	1.05	1.05	1.05
<b>Other crops (Maize)</b>												
Growth Stage	10	15	25	30	30	30	30	30	30	30	30	30
Growth Duration	10	15	25	30	30	30	30	30	30	30	30	30
Kc per Growth stage	0.00	0.51	0.0183*x+0.0467	1.15	1.15	1.15	1.15	1.15	1.15	1.15	1.15	1.15
Calculation I	0.6*20/30	0.65*25/30	0.92*25/30	1.15*30/30	1.15*30/30	1.15*30/30	1.15*30/30	1.15*30/30	1.15*30/30	1.15*30/30	1.15*30/30	1.15*30/30
Calculation II	0.6*20/30+0.65*25/30	0.92*25/30+1.15*30/30	1.15*30/30+0.92*25/30	1.15*30/30+1.15*30/30	1.15*30/30	1.15*30/30	1.15*30/30	1.15*30/30	1.15*30/30	1.15*30/30	1.15*30/30	1.15*30/30
Kc per month (a-b)	0.51	0.96	1.15	1.15	1.15	1.15	1.15	1.15	1.15	1.15	1.15	1.15
<b>Maize</b>												
Growth Stage	10	15	25	30	30	30	30	30	30	30	30	30
Growth Duration	10	15	25	30	30	30	30	30	30	30	30	30
Kc per Growth stage	0.00	0.50	0.0225*x+0.4875	1.20	1.20	1.20	1.20	1.20	1.20	1.20	1.20	1.20
Calculation I	0.30*10/30	0.30*15/30	0.58*25/30	1.20*30/30	1.20*30/30	1.20*30/30	1.20*30/30	1.20*30/30	1.20*30/30	1.20*30/30	1.20*30/30	1.20*30/30
Calculation II	0.00*10/30+0.30*10/30	0.30*15/30+0.58*25/30	1.05*15/30+0.58*25/30	1.20*30/30+1.20*30/30	1.20*30/30	1.20*30/30	1.20*30/30	1.20*30/30	1.20*30/30	1.20*30/30	1.20*30/30	1.20*30/30
Kc per month (a-b)	0.30	0.53	0.53	1.20	1.20	1.20	1.20	1.20	1.20	1.20	1.20	1.20

Month	1st Month					2nd Month					3rd Month					4th Month					5th Month					6th Month					7th Month					8th Month					9th Month					10th Month					11th Month					12th Month																		
	1	10	15	20	25	1	10	15	20	25	1	10	15	20	25	1	10	15	20	25	1	10	15	20	25	1	10	15	20	25	1	10	15	20	25	1	10	15	20	25	1	10	15	20	25	1	10	15	20	25	1	10	15	20	25	1	10	15	20	25	1	10	15	20	25	1	10	15	20	25	1	10	15	20
<b>Sorghum</b>																																																																										
Month																																																																										
Growth Stage																																																																										
Growth Duration																																																																										
Kc per Growth stage																																																																										
Calculation I																																																																										
Calculation II																																																																										
Kc per month (a-b)																																																																										
<b>Oil Crops (Peanuts)</b>																																																																										
Month																																																																										
Growth Stage																																																																										
Growth Duration																																																																										
Kc per Growth stage																																																																										
Calculation I																																																																										
Calculation II																																																																										
Kc per month (a-b)																																																																										
<b>Sugar cane</b>																																																																										
Month																																																																										
Growth Stage																																																																										
Growth Duration																																																																										
Kc per Growth stage																																																																										
Calculation I																																																																										
Calculation II																																																																										
Kc per month (a-b)																																																																										
<b>Citrus</b>																																																																										
Month																																																																										
Growth Stage																																																																										
Growth Duration																																																																										
Kc per Growth stage																																																																										
Calculation I																																																																										
Calculation II																																																																										
Kc per month (a-b)																																																																										
<b>Tomato</b>																																																																										
Month																																																																										
Growth Stage																																																																										
Growth Duration																																																																										
Kc per Growth stage																																																																										
Calculation I																																																																										
Calculation II																																																																										
Kc per month (a-b)																																																																										

**I. Beni Suef**  
**4. Eto Penman-Monteith**

Beni-suef

**Table Crop Evapotranspiration**

Method: Penman-Monteith equation

Longitude: 31.01 E°  
 Latitude : 29.2 N°  
 Altitude : 32 m above sea level

Data and elements	Unit	Jan. Feb. Mar. Apr. May Jun. Jul. Aug. Sep. Oct. Nov. Dec.												
		1	2	3	4	5	6	7	8	9	10	11	12	
1. Monthly average daily maximum temperature	Tmax	°C	19.5	21.5	25.0	30.3	34.2	36.9	37.1	36.6	34.7	31.0	25.3	20.9
2. Monthly average daily minimum temperature	Tmin	°C	5.6	6.9	9.6	13.8	17.4	20.2	21.6	21.4	19.5	16.7	11.7	7.4
3. Wind speed	u <sub>e</sub>	m/sec	3.20	4.00	4.80	2.30	6.10	6.50	6.40	5.30	5.90	5.20	4.40	3.20
4. Mean relative humidity	RHmean	%	59.0	51.0	46.0	37.0	33.0	36.0	43.0	46.0	48.0	52.0	57.0	62.0
5. Sunshine hour	n	hour	6.8	7.7	8.2	9.3	9.7	11.2	11.0	10.7	9.8	8.8	7.8	6.6
<b>Parameters</b>														
Mean monthly temprature	Tmean	°C	12.6	14.2	17.3	22.1	25.8	28.6	29.4	29.0	27.1	23.9	18.5	14.2
Slope of saturation vapour pressure curve	Δ	kPa/°C	0.10	0.10	0.12	0.16	0.20	0.23	0.24	0.23	0.21	0.18	0.13	0.10
Altitude [atmospheric pressure]	P	kPa	100.9											
Latitude [radian]	φ	rad	0.5											
Psychrometric constant	γ	kPa/°C	0.067											
Height of wind speed measurement	z	m	10											
Windspeed at 2 m above ground surface	u <sub>2</sub>	ms <sup>-1</sup>	2.39	2.99	3.59	1.72	4.56	4.86	4.79	3.96	4.41	3.89	3.29	2.39
			1.81	2.02	2.22	1.58	2.55	2.65	2.63	2.35	2.50	2.32	2.12	1.81
			0.44	0.44	0.46	0.60	0.53	0.56	0.57	0.59	0.56	0.53	0.48	0.46
			0.31	0.28	0.25	0.25	0.18	0.17	0.16	0.17	0.18	0.20	0.24	0.30
			7.54	9.38	11.13	5.25	13.74	14.51	14.25	11.81	13.23	11.79	10.16	7.50
<b>Vapour pressure deficit</b>														
Saturation vapour pressure for Tmax	e°(Tmax)	kPa	2.27	2.56	3.17	4.32	5.38	6.24	6.31	6.14	5.53	4.49	3.22	2.47
Saturation vapour pressure for Tmin	e°(Tmin)	kPa	0.91	0.99	1.20	1.58	1.99	2.37	2.58	2.55	2.27	1.90	1.38	1.03
Saturation vapour pressure	es	kPa	1.59	1.78	2.18	2.95	3.68	4.30	4.44	4.34	3.90	3.20	2.30	1.75
Actual vapour pressure	ea	kPa	0.65	0.62	0.68	0.72	0.81	1.05	1.35	1.42	1.32	1.20	0.95	0.77
Vapour pressure deficit	es-ea	kPa	0.93	1.16	1.51	2.23	2.87	3.26	3.10	2.92	2.58	2.00	1.35	0.98
<b>Radiation</b>														
Number of the day in the year	J	days	15	45	76	106	137	167	197	228	258	289	319	349
Inverse relative distance Earth-Sun	dr	rad	1.032	1.024	1.009	0.992	0.977	0.968	0.968	0.977	0.991	1.009	1.023	1.032
Solar declination	δ	rad	-0.37	-0.24	-0.03	0.17	0.34	0.41	0.37	0.23	0.04	-0.18	-0.33	-0.41
Sunset hour angle	ω <sub>s</sub>	rad	1.352	1.436	1.552	1.668	1.768	1.814	1.790	1.704	1.591	1.472	1.375	1.327
sin(φ)sin(δ)			-0.177	-0.114	-0.016	0.084	0.161	0.193	0.177	0.113	0.018	-0.085	-0.160	-0.193
cos(φ)cos(δ)			0.814	0.849	0.872	0.860	0.824	0.801	0.813	0.849	0.872	0.860	0.824	0.802
Extraterrestrial radiation	Ra	MJm <sup>-2</sup> day <sup>-1</sup>	21.6	26.1	32.1	37.1	40.1	41.1	40.4	38.0	33.6	27.7	22.6	20.2
Maximum possible duration of daylight hours	N	hours	10.3	11.0	11.9	12.7	13.5	13.9	13.7	13.0	12.2	11.2	10.5	10.1
Solar radiation	Rs	MJm <sup>-2</sup> day <sup>-1</sup>	12.48	15.66	19.13	22.81	24.44	26.86	26.36	25.09	21.91	17.75	14.05	11.64
Clear-sky solar radiation	Rso	MJm <sup>-2</sup> day <sup>-1</sup>	16.18	19.56	24.10	27.85	30.12	30.83	30.34	28.49	25.19	20.77	16.98	15.18
Net solar radiation	Rns	MJm <sup>-2</sup> day <sup>-1</sup>	9.61	12.06	14.73	17.57	18.82	20.68	20.30	19.32	16.87	13.67	10.82	8.96
Monthly average daily maximum temperature	Tmax	K	292.7	294.7	298.2	303.5	307.4	310.1	310.3	309.8	307.9	304.2	298.5	294.1
Monthly average daily minimum temperature	Tmin	K	278.8	280.1	282.8	287.0	290.6	293.4	294.8	294.6	292.7	289.9	284.9	280.6
σTmax,K <sup>2</sup>		MJm <sup>-2</sup> day <sup>-1</sup>	36.0	37.0	38.7	41.6	43.8	45.3	45.4	45.1	44.0	42.0	38.9	36.7
σTmin,K <sup>2</sup>		MJm <sup>-2</sup> day <sup>-1</sup>	29.6	30.2	31.3	33.2	34.9	36.3	37.0	36.9	36.0	34.6	32.3	30.4
(σTmax,K <sup>2</sup> +σTmin,K <sup>2</sup> )/2		MJm <sup>-2</sup> day <sup>-1</sup>	32.8	33.6	35.0	37.4	39.4	40.8	41.2	41.0	40.0	38.3	35.6	33.5
0.34-0.14*√ea			0.23	0.23	0.22	0.22	0.21	0.20	0.18	0.17	0.18	0.19	0.20	0.22
1.35*Rs/Rso-0.33			0.69	0.73	0.72	0.76	0.75	0.83	0.82	0.84	0.82	0.80	0.77	0.68
Net longwave radiation	Rnl	MJm <sup>-2</sup> day <sup>-1</sup>	5.1	5.6	5.7	6.3	6.3	6.6	6.0	6.0	5.9	5.8	5.6	5.0
Net radiation	Rn	MJm <sup>-2</sup> day <sup>-1</sup>	4.5	6.4	9.0	11.3	12.5	14.0	14.3	13.4	11.0	7.9	5.3	4.0
Soil heat flux	G	MJm <sup>-2</sup> day <sup>-1</sup>	-0.22	0.23	0.43	0.67	0.53	0.39	0.11	-0.05	-0.27	-0.46	-0.75	-0.61
Rn-G		MJm <sup>-2</sup> day <sup>-1</sup>	4.69	6.19	8.61	10.65	12.01	13.66	14.17	13.41	11.24	8.37	6.00	4.59
0.408*(Rn-G)		mm/day	1.92	2.53	3.51	4.34	4.90	5.57	5.78	5.47	4.58	3.42	2.45	1.87
(Δ/(Δ+γ)*(1+0.34u <sub>2</sub> ))*(0.408(Rn-G))			0.84	1.10	1.60	2.62	2.62	3.12	3.31	3.26	2.55	1.82	1.19	0.87
(γ/(Δ+γ*(1+0.34u <sub>2</sub> )))*(900/(T+273))*u <sub>2</sub> (es-ea)			2.18	3.03	4.11	2.93	7.21	7.84	7.19	5.96	6.05	4.75	3.35	2.17
<b>Grass reference evapotranspiration</b>														
ETo		mm/day	3.02	4.14	5.71	5.55	9.83	10.96	10.49	9.21	8.60	6.57	4.53	3.04
		mm/month	94	116	177	166	305	329	325	286	258	204	136	94

mm/year 2488.91

Source : FAO Irrigation and Drainage Paper No.56, "Crop evapotranspiration", published 1998

**II.Minya**  
**LEI&Irrigation Requirement**  
 Beneficiary area: 880272 fed  
 Minya  
 369714 ha

Description	Unit	Jan	Feb	Mar	Apr	May	Jun	Jul	Aug	Sep	Oct	Nov	Dec
ETo on Modified Penman	(mm/month)	87.91	100.47	150.00	198.07	248.92	259.78	237.98	212.40	192.50	162.80	109.54	83.07
Selected Eto	(mm/month)	87.91	100.47	150.00	198.07	248.92	259.78	237.98	212.40	192.50	162.80	109.54	83.07

**ETC=ETo\*Kc\*Area**

Winter	Crop Area (fed)	Jan	Feb	Mar	Apr	May	Jun	Jul	Aug	Sep	Oct	Nov	Dec
Wheat	262943 Kc 110436 ETC	1.00	1.15	1.15	1.06	0.29	0	0	0	0	0	4,233,959	5,131,668
Berseem	79881 Kc 33550 ETC	0.89	0.43	0	0	0	0	0	0	0	3,777,812	3,307,524	2,508,303
Tomato	20296 Kc 8524 ETC	1.03	0	0	0	0	0	0.60	1,086,322	1,193,479	1,482,834	1,073,805	814,333
Marjoram	38696 Kc 16252 ETC	0.96	1.15	0.57	0	0	0	0	0	0	0	0	685,354
Maize	229736 Kc 96489 ETC	0	0	0	0.20	4,803,648	13,394,668	25,617,852	24,592,746	11,144,541	0	0	0
Sorghum	14548 Kc 6110 ETC	0	0	0	0.20	304,190	1,020,410	1,585,678	1,387,900	575,036	0	0	0
Peanuts	44976 Kc 18890 ETC	0	0	0	0.41	1,922,828	4,066,002	5,169,804	4,282,974	860,597	0	0	0
Tomato	84547 Kc 35510 ETC	0	0	0	0.60	0.73	1.07	1.15	1.15	1.03	0	0	0
Maize	0 Kc 0 ETC	0	0	0	0	0.20	0.53	1.12	1.20	0.60	0	0	0
Potato	29868 Kc 12545 ETC	0	0	0	0	1,589,497	3,012,163	3,433,202	2,921,982	2,100,909	0	0	0
Sugar cane	36098 Kc 15161 ETC	0.40	0.55	0.97	1.24	1.25	1.25	1.25	1.25	1.25	1.2175	1.05	0.85
Grape	38683 Kc 16247 ETC	0	0	0.32	0.64	0.85	0.85	0.85	0.85	0.75	0.55	0	0

**Permanent**

Adding for pre sowing (Special needs)													
Total consumptive use in the month		14,472,501	16,053,293	20,431,034	27,323,890	23,124,175	31,350,067	45,524,862	42,945,391	22,881,107	5,260,645	8,615,288	9,139,658
Net Irrigated area (ha)		183,924	175,400	158,096	177,354	311,388	200,952	200,952	209,476	209,476	73,482	167,672	183,924
Effective Rainfall in mm		79	92	129	154	74	156	227	205	109	72	51	50
Net Irr. Required per month		79	92	128	154	74	156	227	205	109	70	50	49
Gross Irr. Required per month		2.5	3.3	4.1	5.1	3.6	5.2	7.3	6.6	3.6	2.2	1.7	1.6
Gross Irr. Req. inclusive losses		5.08	6.54	8.27	10.27	4.79	10.40	14.62	13.23	7.28	4.49	3.36	3.14
Gross Irr. Req. inclusive losses		4.20	5.40	6.84	8.49	3.96	8.60	12.08	10.93	6.02	3.71	2.78	2.60
Gross Irr. Req. inclusive losses		3.79	4.88	6.17	7.66	3.58	7.76	10.91	9.87	5.43	3.35	2.51	2.34
Gross Irr. Req. inclusive losses		3.53	4.54	5.75	7.13	3.33	7.22	10.15	9.19	5.06	3.12	2.33	2.18
Irrigation required for whole area		9,337,097	11,466,638	13,079,315	18,215,926	14,918,823	20,900,045	29,370,878	27,706,704	15,254,072	3,299,149	5,631,744	5,777,893
Design discharge lps/day		108,068	132,716	151,381	210,832	172,672	241,899	339,941	320,679	176,552	38,185	65,182	66,874
Cultivated Area %		0.50	0.47	0.43	0.48	0.84	0.54	0.54	0.57	0.20	0.20	0.45	0.50
<b>PEAK WATER REQUIREMENT</b>		<b>339,941 lps</b>											

## II. Minya

### 2. Kc per Growth Stage

#### DURATION OF GROWTH STAGE FOR FIELD CROP

Approximate Duration of Growth Stages for Various Field Crops

Crops	Initial Stage	Crop Development Stage	Mid Season Stage	Late Season Stage	Total
Wheat	20	60	70	30	180
L. Berseem	N.A.	N.A.	N.A.	N.A.	N.A.
Sugar beet	25	35	50	50	160
Broad bean	90	45	40	60	235
Onion	20	45	165	45	275
Marjoram <sup>*1</sup>	20	30	40	10	100
S. Berseem <sup>*1</sup>	10	15	75	35	135
Rice	30	30	60	30	150
Maize	25	40	45	20	130
Sorghum	20	35	45	30	130
Peanuts	25	35	45	25	130
Cucumber	20	30	40	15	105
Basil	N.A.	N.A.	N.A.	N.A.	N.A.
Sugar cane	35	60	190	75	360
Cotton	30	50	60	55	195
Citrus	60	90	120	90	360
Tomato	35	45	70	30	180
Date	N.A.	N.A.	N.A.	N.A.	N.A.
Potato	25	30	45	50	150
Grape	20	40	120	60	240

\*1 The growth durations of Marjoram and S. Berseem use those of Spinach and Bermuda for hay as substitutes.

\*2 The Kc value of Marjoram uses that of Mint as a substitute.

#### Crop Factor (Kc)

Values of the Crop Factor (Kc) for Various Crops and Growth Stages

Crops	Initial Stage	Mid Season Stage	end
Wheat	0.70	1.15	0.40
L. Berseem	N.A.	N.A.	N.A.
Sugar beet	0.35	1.20	0.70
Broad bean	0.50	1.15	1.10
Onion	0.70	1.05	0.75
Marjoram <sup>*2</sup>	0.60	1.15	1.10
S. Berseem	0.40	0.90	0.85
Rice	1.05	1.20	0.90
Maize	0.30	1.20	0.60
Sorghum	0.30	1.10	0.55
Peanuts	0.40	1.15	0.60
Cucumber	0.60	1.00	0.75
Basil	N.A.	N.A.	N.A.
Sugar cane	0.40	1.25	0.75
Cotton	0.35	1.20	0.70
Citrus	0.85	0.85	0.85
Tomato	0.60	1.15	0.90
Date	0.85	0.85	0.85
Potato	0.50	1.15	0.75
Grape	0.30	0.85	0.45



Species	1st Month		2nd Month		3rd Month		4th Month		5th Month		6th Month		7th Month		8th Month		9th Month		10th Month		11th Month		12th Month																								
	5	10	15	20	25	30	5	10	15	20	25	30	5	10	15	20	25	30	5	10	15	20	25	30	5	10	15	20	25	30	5	10	15	20	25	30	5	10	15	20	25	30	5	10	15	20	25
<b>Sorghum</b>																																															
Month																																															
Growth Stage																																															
Kc per Growth Stage																																															
Calculation I																																															
Calculation II																																															
Kc per month (t.b)																																															
<b>GM Crops (Peas)</b>																																															
Month																																															
Growth Stage																																															
Kc per Growth Stage																																															
Calculation I																																															
Calculation II																																															
Kc per month (t.b)																																															
<b>Sugar cane</b>																																															
Month																																															
Growth Stage																																															
Kc per Growth Stage																																															
Calculation I																																															
Calculation II																																															
Kc per month (t.b)																																															
<b>Tomato</b>																																															
Month																																															
Growth Stage																																															
Kc per Growth Stage																																															
Calculation I																																															
Calculation II																																															
Kc per month (t.b)																																															
<b>Peas</b>																																															
Month																																															
Growth Stage																																															
Kc per Growth Stage																																															
Calculation I																																															
Calculation II																																															
Kc per month (t.b)																																															
<b>Genie</b>																																															
Month																																															
Growth Stage																																															
Kc per Growth Stage																																															
Calculation I																																															
Calculation II																																															
Kc per month (t.b)																																															

**II.Minya**  
**4. Eto Penman Montieih**

Method: Penman-Montieih equation

**Table Crop Evapotranspiration**

Longitude: 30.73 E°  
 Latitude : 28.08 N°  
 Altitude : 40 m above sea level

Data and elements	Unit	Jan.	Feb.	Mar.	Apr.	May	Jun.	Jul.	Aug.	Sep.	Oct.	Nov.	Dec.
		1	2	3	4	5	6	7	8	9	10	11	12
1. Monthly average daily maximum temperature	Tmax °C	20.4	22.4	25.8	31.2	35.4	36.9	36.6	35.9	34.0	31.3	25.9	21.4
2. Monthly average daily minimum temperature	Tmin °C	3.9	5.2	8.2	12.6	16.4	19.3	20.4	20.3	18.4	15.5	10.2	5.8
3. Wind speed	uz m/sec	2.50	2.60	3.00	3.40	3.60	3.80	3.00	2.60	3.10	3.00	2.50	2.20
4. Mean relative humidity	RHmean %	63.0	54.0	50.0	40.0	34.0	38.0	45.0	50.0	52.0	53.0	59.0	65.0
5. Sunshine hour	n hour	7.5	8.4	8.8	9.3	10.1	11.2	11.1	10.7	9.9	9.1	8.3	7.6
<b>Parameters</b>													
Mean monthly temperature	Tmean °C	12.2	13.8	17.0	21.9	25.9	28.1	28.5	28.1	26.2	23.4	18.1	13.6
Slope of saturation vapour pressure curve	Δ kPa/°C	0.09	0.10	0.12	0.16	0.20	0.22	0.23	0.22	0.20	0.17	0.13	0.10
Altitude [atmospheric pressure]	P kPa	100.8											
Latitude [radian]	φ rad	0.5											
Psychrometric constant	γ kPa/°C	0.067											
Height of wind speed measurement	z m	10											
Wind speed at 2 m above ground surface	uz ms <sup>-1</sup>	1.87	1.94	2.24	2.54	2.69	2.84	2.24	1.94	2.32	2.24	1.87	1.65
		1.64	1.66	1.76	1.86	1.92	1.97	1.76	1.66	1.79	1.76	1.64	1.56
		0.46	0.48	0.51	0.56	0.61	0.63	0.66	0.67	0.63	0.59	0.54	0.49
		0.33	0.31	0.28	0.24	0.21	0.19	0.19	0.20	0.21	0.23	0.28	0.33
		5.90	6.10	6.96	7.76	8.11	8.50	6.70	5.81	6.97	6.81	5.78	5.17
Vapour pressure deficit	e°(Tmax) kPa	2.40	2.71	3.32	4.54	5.75	6.24	6.14	5.91	5.32	4.57	3.34	2.55
Saturation vapour pressure for Tmax	e°(Tmin) kPa	0.81	0.88	1.09	1.46	1.87	2.24	2.40	2.38	2.12	1.76	1.24	0.92
Saturation vapour pressure for Tmin	es kPa	1.60	1.80	2.20	3.00	3.81	4.24	4.27	4.15	3.72	3.17	2.29	1.74
Saturation vapour pressure	ea kPa	0.64	0.60	0.68	0.73	0.80	1.05	1.32	1.45	1.34	1.14	0.90	0.74
Actual vapour pressure	es-ea	0.97	1.20	1.52	2.27	3.01	3.19	2.95	2.69	2.37	2.02	1.39	0.99
Vapour pressure deficit													
<b>Radiation</b>													
Number of the day in the year	J days	15	45	76	106	137	167	197	228	258	289	319	349
Inverse relative distance Earth-Sun	dr	1.032	1.024	1.009	0.992	0.977	0.968	0.968	0.977	0.991	1.009	1.023	1.032
Solar declination	δ rad	-0.37	-0.24	-0.03	0.17	0.34	0.41	0.37	0.23	0.04	-0.18	-0.33	-0.41
Sunset hour angle	ω rad	1.362	1.442	1.553	1.664	1.759	1.803	1.780	1.698	1.590	1.476	1.384	1.339
sin(φ)sin(δ)		-0.170	-0.110	-0.016	0.081	0.156	0.187	0.171	0.109	0.017	-0.082	-0.155	-0.186
cos(φ)cos(δ)		0.823	0.858	0.882	0.869	0.833	0.810	0.822	0.858	0.882	0.869	0.833	0.810
Extraterrestrial radiation	Ra Mjm <sup>-2</sup> day <sup>-1</sup>	22.2	26.6	32.5	37.3	40.1	40.9	40.3	38.0	33.9	28.2	23.3	20.9
Maximum possible duration of daylight hours	N hours	10.4	11.0	11.9	12.7	13.4	13.8	13.6	13.0	12.2	11.3	10.6	10.2
Solar radiation	Rs Mjm <sup>-2</sup> day <sup>-1</sup>	13.56	16.80	20.18	22.95	25.08	26.87	26.54	25.20	22.27	18.42	14.94	12.99
Clear-sky solar radiation	Rso Mjm <sup>-2</sup> day <sup>-1</sup>	16.68	19.99	24.40	27.98	30.09	30.73	30.28	28.56	25.43	21.16	17.46	15.69
Net solar radiation	Rns Mjm <sup>-2</sup> day <sup>-1</sup>	10.44	12.94	15.54	17.67	19.31	20.69	20.44	19.40	17.14	14.18	11.50	10.00
Monthly average daily maximum temperature	Tmax K	293.6	295.6	299.0	304.4	308.6	310.1	309.8	309.1	307.2	304.5	299.1	294.6
Monthly average daily minimum temperature	Tmin K	277.1	278.4	281.4	285.8	289.6	292.5	293.6	293.5	291.6	288.7	283.4	279.0
σTmax,K <sup>2</sup>		36.4	37.4	39.2	42.1	44.4	45.3	45.1	44.7	43.6	42.1	39.2	36.9
σTmin,K <sup>2</sup>		28.9	29.4	30.7	32.7	34.5	35.9	36.4	36.4	35.4	34.0	31.6	29.7
(σTmax,K <sup>4</sup> +σTmin,K <sup>4</sup> )/2		32.7	33.4	34.9	37.4	39.5	40.6	40.8	40.5	39.5	38.1	35.4	33.3
0.34-0.14*√ea		0.23	0.23	0.22	0.22	0.22	0.20	0.18	0.17	0.18	0.19	0.21	0.22
1.35*Rs/Rso-0.33		0.75	0.79	0.77	0.76	0.78	0.83	0.83	0.84	0.83	0.83	0.81	0.77
Net longwave radiation	Rnl Mjm <sup>-2</sup> day <sup>-1</sup>	5.6	6.1	6.0	6.2	6.6	6.6	6.1	5.8	5.8	6.0	5.9	5.6
Net radiation	Rn Mjm <sup>-2</sup> day <sup>-1</sup>	4.9	6.9	9.5	11.4	12.7	14.1	14.3	13.6	11.3	8.2	5.6	4.4
Soil heat flux	G Mjm <sup>-2</sup> day <sup>-1</sup>	-0.20	0.23	0.45	0.69	0.56	0.31	0.06	-0.06	-0.27	-0.39	-0.62	-0.75
Rn-G		5.07	6.63	9.08	10.75	12.17	13.76	14.29	13.61	11.56	8.60	6.35	5.02
0.408*(Rn-G)		2.07	2.70	3.70	4.39	4.97	5.62	5.83	5.55	4.72	3.51	2.59	2.05
(Δ/(Δ+γ*(1+0.34*uz)))*(0.408*(Rn-G))		0.95	1.30	1.89	2.46	3.01	3.52	3.83	3.69	2.95	2.09	1.41	1.01
(γ/(Δ+γ*(1+0.34*uz)))*(900/(T+273))*uz(es-ea)		1.89	2.29	2.95	4.14	5.02	5.14	3.85	3.16	3.46	3.16	2.24	1.67
Grass reference evapotranspiration	ETo mm/day	2.84	3.59	4.84	6.60	8.03	8.66	7.68	6.85	6.42	5.25	3.65	2.68
	mm/month	88	100	150	198	249	260	238	212	193	163	110	83

Source : FAO Irrigation and Drainage Paper No.56, "Crop evapotranspiration", published 1998



**III. Faiyoum**  
**I. ETC & Irrigation Requirement**

Beneficiary area: 791648 fed

332492

Description	Unit	Jan	Feb	Mar	Apr	May	Jun	Jul	Aug	Sep	Oct	Nov	Dec	31
E>To on Modified Penman	(mm/month)	65.29	76.38	117.48	150.95	191.48	209.97	206.73	183.61	147.58	125.33	82.23	64.96	31
Selected Eto	(mm/month)	65.29	76.38	117.48	150.95	191.48	209.97	206.73	183.61	147.58	125.33	82.23	64.96	31

ETC=ETO\*Kc\*Area

Winter	Crop Area (fed)	Jan	Feb	Mar	Apr	May	Jun	Jul	Aug	Sep	Oct	Nov	Dec	31
Wheat	225753 Kc	1.00	1.15	1.15	1.06	0.29	0	0	0	0	0	2,728,777	3,445,593	0.56
Berseem	86372 Kc	0.89	0.43	0	0	0	0	0	0	0	0.69	0.90	0.90	0.90
Tomato	25028 Kc	1.15	1.03	0	0	0	0	0	0	0.60	0.73	1.07	1.15	1.15
Marjoram	70653 Kc	1.15	0.57	0	0	0	0	0	0	0	0	1,238,660	1,848,797	0.96
Maize	11453 Kc	0	0	0	0.20	0.53	1.12	1.2	1.2	0.6	0	0	0	0
Sorghum	117650 Kc	0	0	0	1,836,066	5,379,470	11,057,295	10,563,817	4,245,279	0.49	0	0	0	0
Peanuts	6009 Kc	0	0	0	0	0.64	1.09	1.07	0.24	0.49	0	0	0	0
Tomato	56887 Kc	0	0.60	0.73	1.07	1.15	1.15	1.03	0	0	0	0	0	0
Maize	36219 Kc	0	1,684,137	2,623,050	4,888,392	5,769,217	5,680,077	4,496,651	0	0	0	0	0	0
Tomato	21309 Kc	0	0	0	0	0	0	0.2	0.53	1.12	1.20	0.60	0	0
Sugar cane	464 Kc	0.40	0.40	0.40	0.40	0.40	0.40	0.40	0.40	0.40	0.40	0.40	0.40	0.40
Citrus	31151 Kc	0.85	0.85	0.85	0.85	0.85	0.85	0.85	0.85	0.85	0.85	0.85	0.85	0.85
Permanent	8950 ETC	5,090	12,651	19,460	25,004	31,718	34,781	34,244	30,415	24,446	20,760	13,621	10,761	0
	13083 ETC	726,096	849,362	1,306,484	1,678,657	2,129,422	2,335,054	2,298,975	2,041,941	1,641,189	1,393,730	914,445	722,467	0

Adding for pre sowing (Special needs)

Total consumptive use in the month	12,048,302	12,466,776	15,819,944	19,443,910	17,336,875	21,994,147	33,415,571	30,712,780	14,518,326	8,954,597	9,254,203	8,933,958	8,933,958
Net Irrigated area (ha)	184,557	184,557	131,987	131,987	240,818	146,002	161,214	161,214	147,833	84,228	199,769	184,557	184,557
Net Irrigation reqd. mm/ha	65	68	120	147	72	151	207	191	98	106	46	48	48
Effective Rainfall in mm	4.0	3.0	3.0	1.0	0.0	0.0	0.0	0.0	0.0	0.0	3.0	3.0	3.0
Net Irr. Required per month	61	65	117	146	72	151	207	191	98	106	43	45	45
Net Irr. Required per day	2.0	2.3	3.8	4.9	2.3	5.0	6.7	6.1	3.3	3.4	1.4	1.5	1.5
Gross Irr. Req. inclusive losses	4.0	4.6	7.5	9.8	4.6	10.0	13.4	12.3	6.5	6.9	2.9	2.9	2.9
Gross Irr. Req. inclusive losses	3.3	3.8	6.2	8.1	3.8	8.3	11.1	10.2	5.4	5.7	2.4	2.4	2.4
Gross Irr. Req. inclusive losses	3.0	3.4	5.6	7.3	3.5	7.5	10.0	9.2	4.9	5.1	2.2	2.2	2.2
Gross Irr. Req. inclusive losses	2.75	3.20	5.24	6.77	3.23	6.97	9.29	8.54	4.55	4.76	2.01	2.03	2.03
Irrigation required for whole area	7,296,823	8,509,361	9,950,956	12,874,616	11,185,081	14,662,765	21,558,433	19,144,697	9,678,884	5,777,159	5,769,931	5,406,637	5,406,637
Design discharge lps/day	84,454	98,488	115,173	149,012	129,457	169,708	249,519	229,337	112,024	66,865	66,782	62,577	62,577
Cultivated Area %	0.56	0.56	0.40	0.40	0.72	0.44	0.48	0.48	0.44	0.25	0.60	0.56	0.56
<b>PEAK WATER REQUIREMENT</b>	<b>249,519 lps</b>												

### III. Fayoum

#### 2. Kc per Growth Stage

##### DURATION OF GROWTH STAGE FOR FIELD CROP

Approximate Duration of Growth Stages for Various Field Crops

Crops	Initial Stage	Crop Development Stage	Mid Season Stage	Late Season Stage	Total
Wheat	20	60	70	30	180
L. Berseem	N.A.	N.A.	N.A.	N.A.	N.A.
Sugar beet	25	35	50	50	160
Broad bean	90	45	40	60	235
Onion	20	45	165	45	275
Marjoram <sup>*1</sup>	20	30	40	10	100
S. Berseem <sup>*1</sup>	10	15	75	35	135
Rice	30	30	60	30	150
Maize	25	40	45	20	130
Sorghum	20	35	45	30	130
Peanuts	25	35	45	25	130
Cucumber	20	30	40	15	105
Basil	N.A.	N.A.	N.A.	N.A.	N.A.
Sugar cane	35	60	190	75	360
Cotton	30	50	60	55	195
Citrus	60	90	120	90	360
Tomato	35	45	70	30	180
Date	N.A.	N.A.	N.A.	N.A.	N.A.
Potato	25	30	45	50	150
Grape	30	60	40	80	210

\*1 The growth durations of Marjoram and S. Berseem use those of Spinach and Bermuda for hay as substitutes.

\*2 The Kc value of Marjoram uses that of Mint as a substitute.

##### Crop Factor (Kc)

Values of the Crop Factor (Kc) for Various Crops and Growth Stages

Crops	Initial Stage	Mid Season Stage	end
Wheat	0.70	1.15	0.40
L. Berseem	N.A.	N.A.	N.A.
Sugar beet	0.35	1.20	0.70
Broad bean	0.50	1.15	1.10
Onion	0.75	1.05	0.75
Marjoram <sup>*2</sup>	0.60	1.15	1.10
S. Berseem	0.40	0.90	0.85
Rice	1.05	1.20	0.90
Maize	0.30	1.20	0.60
Sorghum	0.30	1.10	0.55
Peanuts	0.40	1.15	0.60
Cucumber	0.60	1.00	0.75
Basil	N.A.	N.A.	N.A.
Sugar cane	0.40	1.25	0.75
Cotton	0.35	1.20	0.70
Citrus	0.85	0.85	0.85
Tomato	0.60	1.15	0.90
Date	0.85	0.85	0.85
Potato	0.50	1.15	0.75
Grape	0.30	0.85	0.45

III. Falsoum  
3. Kc per month

Wheat		4th Month		5th Month		6th Month		7th Month		8th Month		9th Month		10th Month		11th Month		12th Month			
Month	10	15	20	25	30	10	15	20	25	30	10	15	20	25	30	10	15	20	25	30	
Geoth. Dimension	15	20	25	30	35	15	20	25	30	35	15	20	25	30	35	15	20	25	30	35	
Kc per Geoth. Area	0.00	0.30				0.0075x0.04375					1.15					0.015x0.5275					
Calculation I	0.00*15.00	0.70*15.00	0.70*25.00	0.79*25.00	1.40*30.00	1.13*45.00	1.15*45.00	1.15*45.00	0.96*45.00	0.89*45.00	1.15*45.00	1.15*45.00	1.15*45.00	0.96*45.00	0.89*45.00	1.15*45.00	1.15*45.00	1.15*45.00	0.96*45.00	0.89*45.00	1.15*45.00
Calculation II	0.00*15.00	0.70*15.00	0.79*25.00	0.79*25.00	1.40*30.00	1.13*45.00	1.15*45.00	1.15*45.00	0.96*45.00	0.89*45.00	1.15*45.00	1.15*45.00	1.15*45.00	0.96*45.00	0.89*45.00	1.15*45.00	1.15*45.00	1.15*45.00	0.96*45.00	0.89*45.00	1.15*45.00
Kc per month (a+b)	0.00	0.35				0.0075					1.15					0.015					
Kc per month (a-b)																					
Subtotal																					
Olive crops (Marsoum)		4th Month		5th Month		6th Month		7th Month		8th Month		9th Month		10th Month		11th Month		12th Month			
Month	10	15	20	25	30	10	15	20	25	30	10	15	20	25	30	10	15	20	25	30	
Geoth. Dimension	15	20	25	30	35	15	20	25	30	35	15	20	25	30	35	15	20	25	30	35	
Kc per Geoth. Area	0.00	0.30				0.0135x0.0467					0.0145x0.104					0.0145x0.104					
Calculation I	0.62*20.00	0.65*30.00	0.65*30.00	0.90*30.00	0.90*30.00	0.69*30.00	0.69*30.00	0.69*30.00	0.69*30.00	0.69*30.00	0.69*30.00	0.69*30.00	0.69*30.00	0.69*30.00	0.69*30.00	0.69*30.00	0.69*30.00	0.69*30.00	0.69*30.00	0.69*30.00	0.69*30.00
Calculation II	0.62*20.00	0.65*30.00	0.65*30.00	0.90*30.00	0.90*30.00	0.69*30.00	0.69*30.00	0.69*30.00	0.69*30.00	0.69*30.00	0.69*30.00	0.69*30.00	0.69*30.00	0.69*30.00	0.69*30.00	0.69*30.00	0.69*30.00	0.69*30.00	0.69*30.00	0.69*30.00	0.69*30.00
Kc per month (a+b)	0.31	0.30				0.00675					0.0345					0.0345					
Kc per month (a-b)																					
Subtotal																					
Midge		4th Month		5th Month		6th Month		7th Month		8th Month		9th Month		10th Month		11th Month		12th Month			
Month	10	15	20	25	30	10	15	20	25	30	10	15	20	25	30	10	15	20	25	30	
Geoth. Dimension	15	20	25	30	35	15	20	25	30	35	15	20	25	30	35	15	20	25	30	35	
Kc per Geoth. Area	0.00	0.30				0.025x0.04875					0.015x0.148					0.015x0.148					
Calculation I	0.00*15.00	0.30*20.00	0.30*25.00	0.30*25.00	0.30*25.00	0.025*25.00	0.025*25.00	0.025*25.00	0.025*25.00	0.025*25.00	0.025*25.00	0.025*25.00	0.025*25.00	0.025*25.00	0.025*25.00	0.025*25.00	0.025*25.00	0.025*25.00	0.025*25.00	0.025*25.00	0.025*25.00
Calculation II	0.00*15.00	0.30*20.00	0.30*25.00	0.30*25.00	0.30*25.00	0.025*25.00	0.025*25.00	0.025*25.00	0.025*25.00	0.025*25.00	0.025*25.00	0.025*25.00	0.025*25.00	0.025*25.00	0.025*25.00	0.025*25.00	0.025*25.00	0.025*25.00	0.025*25.00	0.025*25.00	0.025*25.00
Kc per month (a+b)	0.20	0.20				0.0125					0.015					0.015					
Kc per month (a-b)																					
Subtotal																					



**IUL Faiyoum**  
**4. Eto Penman Montieith**

Method: Penman-Montieith equation

**Table Crop Evapotranspiration**

Longitude : 31.21  
 Latitude : 30.5  
 Altitude : 19

Data and elements	Unit	Jan. 1	Feb. 2	Mar. 3	Apr. 4	May 5	Jun. 6	Jul. 7	Aug. 8	Sep. 9	Nov. 11	Dec. 12
1. Monthly average daily maximum temperature	Tmax °C	19.5	21.0	24.2	28.2	31.7	34.7	34.2	34.3	32.5	25.3	21.2
2. Monthly average daily minimum temperature	Tmin °C	6.3	6.6	10.1	12.0	15.2	18.8	20.1	20.3	18.5	12.2	8.2
3. Wind speed	uz msec	2.00	2.10	2.40	2.40	2.70	2.90	2.70	2.10	1.90	1.90	1.80
4. Mean relative humidity	RHmean %	77.0	72.0	66.0	59.0	52.0	57.0	62.0	66.0	70.0	75.0	75.0
5. Sunshine hour	n hour	6.8	7.7	8.2	9.3	9.7	11.2	11.0	10.7	9.8	7.8	6.6
<b>Parameters</b>												
Mean monthly temperature	Tmean °C	12.9	13.8	17.2	20.1	23.5	26.8	27.2	27.3	25.5	18.8	14.7
Slope of saturation vapour pressure curve	Δ kPa/°C	0.10	0.10	0.12	0.15	0.17	0.21	0.21	0.21	0.19	0.14	0.11
Altitude [atmospheric pressure]	P kPa	101.1										
Latitude [radian]	φ rad	0.5										
Psychrometric constant	γ kPa/°C	0.067										
Height of wind speed measurement	Z m	10										
Windspeed at 2 m above ground surface	uz ms <sup>-1</sup>	1.50	1.57	1.80	1.80	2.02	2.17	2.02	1.57	1.42	1.42	1.35
$\frac{\Delta(\Delta+T^*(1+0.34*u_z))}{\gamma(\Delta+T^*(1+0.34*u_z))}$		1.51	1.53	1.61	1.69	1.74	1.69	1.53	1.48	1.48	1.48	1.46
$\frac{\Delta(\Delta+T^*(1+0.34*u_z))}{(900/(T_{mean}+273))*u_z}$		0.49	0.50	0.53	0.57	0.61	0.64	0.65	0.67	0.66	0.58	0.52
		0.34	0.33	0.29	0.26	0.23	0.21	0.21	0.21	0.23	0.29	0.33
		4.71	4.93	5.57	5.51	6.13	6.51	6.06	4.71	4.28	4.38	4.21
<b>Vapour pressure deficit</b>												
Saturation vapour pressure for Tmax	e <sup>s</sup> (Tmax) kPa	2.27	2.49	3.02	3.82	4.67	5.53	5.38	5.41	4.89	3.22	2.52
Saturation vapour pressure for Tmin	e <sup>s</sup> (Tmin) kPa	0.95	0.97	1.24	1.40	1.73	2.17	2.35	2.38	2.13	1.42	1.09
Saturation vapour pressure	es kPa	1.61	1.73	2.13	2.61	3.20	3.85	3.87	3.90	3.51	2.32	1.80
Actual vapour pressure	ea kPa	0.89	0.86	0.99	1.02	1.11	1.51	1.75	1.89	1.79	1.28	0.98
Vapour pressure deficit	es-ea kPa	0.72	0.87	1.14	1.59	2.09	2.34	2.11	2.01	1.72	1.04	0.82
<b>Radiation</b>												
Number of the day in the year	J days	15	45	76	106	137	167	197	228	258	319	349
Inverse relative distance Earth-Sun	dr	1.032	1.024	1.009	0.992	0.977	0.968	0.968	0.977	0.991	1.023	1.032
Solar declination	δ rad	-0.37	-0.24	-0.03	0.17	0.34	0.41	0.37	0.23	0.04	-0.33	-0.41
Sunset hour angle	ωs rad	-1.340	-1.429	-1.551	-1.673	-1.779	-1.828	-1.802	-1.711	-1.593	-1.364	-1.134
$\sin(\phi)\sin(\delta)$		-0.184	-0.119	-0.017	0.087	0.168	0.201	0.184	0.117	0.019	-0.167	-0.201
$\cos(\phi)\cos(\delta)$		0.803	0.838	0.861	0.849	0.813	0.791	0.803	0.838	0.861	0.814	0.791
Extraterrestrial radiation	Ra MJm <sup>-2</sup> day <sup>-1</sup>	20.8	25.4	31.6	36.9	40.2	41.2	40.5	37.8	33.2	21.9	19.4
Maximum possible duration of daylight hours	N hours	10.2	10.9	11.8	12.8	13.6	14.0	13.8	13.1	12.2	10.4	10.0
Solar radiation	Rs MJm <sup>-2</sup> day <sup>-1</sup>	12.10	15.30	18.86	22.65	24.38	26.84	26.31	24.94	21.66	13.65	11.25
Clear-sky solar radiation	Rso MJm <sup>-2</sup> day <sup>-1</sup>	15.60	19.04	23.74	27.69	30.14	30.93	30.40	28.39	24.90	16.41	14.58
Net solar radiation	Rns MJm <sup>-2</sup> day <sup>-1</sup>	9.32	11.78	14.52	17.44	18.77	20.66	20.26	19.21	16.68	10.51	8.66
Monthly average daily maximum temperature	Tmax K	292.7	294.2	297.4	301.4	304.9	307.4	307.4	307.5	305.7	298.5	294.4
Monthly average daily minimum temperature	Tmin K	279.5	279.8	283.3	285.2	288.4	292.0	293.3	293.5	291.7	285.4	281.4
$\sigma T_{max,K}^4$		36.0	36.7	38.3	40.4	42.4	44.0	43.8	42.8	38.9	36.8	36.8
$\sigma T_{min,K}^4$		29.9	30.0	31.6	32.4	33.9	35.6	36.3	36.4	35.5	32.5	30.7
$(\sigma T_{max,K}^4 - \sigma T_{min,K}^4) \times (0.61 + 0.094/T_{min,K})/2$		32.9	33.4	34.9	36.4	38.1	39.8	40.0	40.1	39.1	35.7	33.8
$0.34 - 0.14 \times \frac{e_a}{e_s}$		0.21	0.21	0.20	0.20	0.19	0.17	0.15	0.15	0.15	0.18	0.20
$1.35 \times R_s / R_{so} - 0.33$		0.70	0.73	0.72	0.75	0.74	0.82	0.82	0.84	0.82	0.77	0.69
Net longwave radiation	Rnl MJm <sup>-2</sup> day <sup>-1</sup>	4.8	5.2	5.1	5.5	5.4	5.5	5.1	4.9	4.9	5.0	4.7
Net radiation	Rn MJm <sup>-2</sup> day <sup>-1</sup>	4.5	6.6	9.5	12.0	13.3	15.2	15.2	14.3	11.8	5.5	4.0
Soil heat flux	G MJm <sup>-2</sup> day <sup>-1</sup>	-0.25	0.13	0.47	0.41	0.47	0.46	0.06	0.02	-0.25	-0.60	-0.57
Rn-G		4.79	6.50	8.99	11.57	12.85	14.71	15.14	14.24	12.01	6.10	4.53
$0.408 \times (Rn-G)$		1.96	2.65	3.67	4.72	5.24	6.00	6.18	5.81	4.90	2.49	1.85
$(\Delta(\Delta+T^*(1+0.34*u_z)))/(\Delta+T^*(1+0.34*u_z)) \times (0.408 \times (Rn-G))$		0.96	1.32	1.96	2.71	3.17	3.83	4.02	3.91	3.23	1.43	0.97
$(\gamma(\Delta+T^*(1+0.34*u_z)))/(\Delta+T^*(1+0.34*u_z)) \times (900/(T+273)) \times u_z (es-ea)$		1.15	1.41	1.83	2.32	3.00	3.16	2.65	2.01	1.68	1.31	1.13
Grass reference evapotranspiration	ETo mm/day	2.11	2.73	3.79	5.03	6.18	7.00	6.67	5.92	4.92	2.74	2.10
	mm/month	65	76	117	151	191	210	207	184	148	82	65

Source : FAO Irrigation and Drainage Paper No.56, "Crop evapotranspiration", published 1988

**IV. Giza**

**LEIc&Irrigation Requirement**

Beneficiary area: 878712 fed

369089

Description	Unit	Jan	Feb	Mar	Apr	May	Jun	Jul	Aug	Sep	Oct	Nov	Dec
Eto on Modified Penman	(mm/month)	65.29	76.38	117.48	150.95	191.48	209.97	206.73	183.61	147.58	125.33	82.23	64.96
Selected Eto	(mm/month)	65.29	76.38	117.48	150.95	191.48	209.97	206.73	183.61	147.58	125.33	82.23	64.96

Description	Unit	Cult. Area (fed)												
		Jan	Feb	Mar	Apr	May	Jun	Jul	Aug	Sep	Oct	Nov	Dec	
Wheat	Kc	1.00	1.15	1.15	1.06	0.29							0.55	0.56
	ETo	1,269,047	1,702,521	2,625,944	3,098,934	1,093,260	0	0	0	0	0	0	559,583	706,326
Berseem	Kc	0.89	0.43									0.69	0.90	0.90
	ETo	440,615	6,085,610	0	0	0	0	0	0	0	16,041,260	13,695,196	10,820,047	
Sugar beet	Kc													
	ETo													
Broad Bean	Kc													
	ETo													
Tomato	Kc	1.15	1.03								0.60	0.73	1.07	1.15
	ETo	44,133	3,313,885	3,455,112	0	0	0	0	0	3,908,009	4,022,970	3,877,797	3,297,325	
Marjoram	Kc	0.96	1.15	0.57									0.51	
	ETo	722,516	634,405	481,000	0	0	0	0	0	0	0	0	23,827,9	
S. Berseem	Kc													
	ETo													
Rice	Kc													
	ETo													
Maize	Kc	0.20	0.53	1.12	1.12	1.12	1.12	1.12	1.2	0.6				
	ETo	1,746,7	668,928	1,939,385	4,028,469	3,848,682	1,546,669	0	0	0	0	0	0	
Sorghum	Kc	0.20	0.64	1.09	1.07	0.49								
	ETo	747,174	28,598	100,798	168,342	146,637	53,878	0	0	0	0	0	0	
Peanuts	Kc	0.41	0.83	1.15	1.07	0.24								
	ETo	282,2	0	220,965	490,954	670,881	553,127	98,562	0	0	0	0	0	
Cucumber	Kc													
	ETo													
Tomato	Kc	0.60	0.73	1.07	1.15	1.15	1.15	1.03						
	ETo	3099,5	2,607,959	4,061,907	7,569,887	8,933,884	8,795,846	6,963,260	0	0	0	0	0	
Maize	Kc	0.53	1.12	1.20	1.20	1.20	1.20	1.20	1.20	1.20	1.20	1.20	1.20	
	ETo	822,2	339,953	806,760	1,353,730	1,236,560	405,662	0	0	0	0	0	0	
Tomato	Kc	0.60	0.73	1.07	1.15	1.15	1.15	1.03						
	ETo	16089,5	1,848,418	2,457,008	3,553,886	3,397,256	2,730,509	2,066,759	0	0	0	0	0	
Cucumber	Kc													
	ETo													
Basil	Kc													
	ETo													
Sugar cane	Kc	0.40	0.85	0.97	1.24	1.24	1.25	1.25	1.25	1.25	1.22	1.05	0.85	
	ETo	17,803	28,508	77,412	128,010	163,155	178,910	176,146	156,432	125,747	104,010	58,854	37,641	
Citrus	Kc	0.85	0.85	0.85	0.85	0.85	0.85	0.85	0.85	0.85	0.85	0.85	0.85	
	ETo	1,674,675	1,958,977	3,013,288	3,871,673	4,911,323	5,385,593	5,302,380	4,709,555	3,788,256	3,214,514	2,109,085	1,666,307	
Date	Kc													
	ETo													

Adding for pre sowing (Special needs)

Total cultivated area in the month: 17,487,142

Net irrigated area (fed): 286,713

Net irrigated area (ha): 40

Efficiency: 4.0

Net Irr. Required per month: 1.8

Gross Irr. Required per month: 3.7

Gross Irr. Required per day: 0.12

Gross Irr. Required per acre: 0.005

Gross Irr. Required per acre: 0.007

Gross Irr. Required per acre: 0.072

Ingration required for whole area: 122,015

Design discharge (lps/day): 0.78

Cultivated Area %: 0.26

199,270 lps

**PEAK WATER REQUIREMENT**

Month	Peak Water Requirement (lps)
Jan	0.55
Feb	0.56
Mar	0.55
Apr	0.55
May	0.55
Jun	0.55
Jul	0.55
Aug	0.55
Sep	0.55
Oct	0.55
Nov	0.55
Dec	0.55

## IV. Giza

### 2. Kc per Growth Stage

#### DURATION OF GROWTH STAGE FOR FIELD CROP

Approximate Duration of Growth Stages for Various Field Crops

Crops	Initial Stage	Crop Development Stage	Mid Season Stage	Late Season Stage	Total
Wheat	20	60	70	30	180
L. Berseem	N.A.	N.A.	N.A.	N.A.	N.A.
Sugar beet	25	35	50	50	160
Broad bean	90	45	40	60	235
Onion	20	45	165	45	275
Marjoram <sup>*1</sup>	20	30	40	10	100
S. Berseem <sup>*1</sup>	10	15	75	35	135
Rice	30	30	60	30	150
Maize	25	40	45	20	130
Sorghum	20	35	45	30	130
Peanuts	25	35	45	25	130
Cucumber	20	30	40	15	105
Basil	N.A.	N.A.	N.A.	N.A.	N.A.
Sugar cane	35	60	190	75	360
Cotton	30	50	60	55	195
Citrus	60	90	120	90	360
Tomato	35	45	70	30	180
Date	N.A.	N.A.	N.A.	N.A.	N.A.
Potato	25	30	45	50	150
Grape	30	60	40	80	210

\*1 The growth durations of Marjoram and S. Berseem use those of Spinach and Bermuda for hay as substitutes.

\*2 The Kc value of Marjoram uses that of Mint as a substitute.

#### Crop Factor (Kc)

Values of the Crop Factor (Kc) for Various Crops and Growth Stages

Crops	Initial Stage	Mid Season Stage	end
Wheat	0.70	1.15	0.40
L. Berseem	N.A.	N.A.	N.A.
Sugar beet	0.35	1.20	0.70
Broad bean	0.50	1.15	1.10
Onion	0.70	1.05	0.75
Marjoram <sup>*2</sup>	0.60	1.15	1.10
S. Berseem	0.40	0.90	0.85
Rice	1.05	1.20	0.90
Maize	0.30	1.20	0.60
Sorghum	0.30	1.10	0.55
Peanuts	0.40	1.15	0.60
Cucumber	0.60	1.00	0.75
Basil	N.A.	N.A.	N.A.
Sugar cane	0.40	1.25	0.75
Cotton	0.35	1.20	0.70
Citrus	0.85	0.85	0.85
Tomato	0.60	1.15	0.90
Date	0.85	0.85	0.85
Potato	0.50	1.15	0.75
Grape	0.30	0.85	0.45





Month	1st Month					2nd Month					3rd Month					4th Month					5th Month					6th Month					7th Month					8th Month					9th Month					10th Month					11th Month					12th Month				
	1	2	3	4	5	1	2	3	4	5	1	2	3	4	5	1	2	3	4	5	1	2	3	4	5	1	2	3	4	5	1	2	3	4	5	1	2	3	4	5	1	2	3	4	5	1	2	3	4	5	1	2	3	4	5	1	2	3	4	5
<b>Sorghum</b>																																																												
Growth Stage																																																												
Growth Duration																																																												
Kc per growth stage																																																												
Calculation I																																																												
Calculation II																																																												
Kc per month (e+b)																																																												
<b>CI Crops (Peas)</b>																																																												
Growth Stage																																																												
Growth Duration																																																												
Kc per growth stage																																																												
Calculation I																																																												
Calculation II																																																												
Kc per month (e+b)																																																												
<b>Sugar Beets</b>																																																												
Growth Stage																																																												
Growth Duration																																																												
Kc per growth stage																																																												
Calculation I																																																												
Calculation II																																																												
Kc per month (e+b)																																																												
<b>Onion</b>																																																												
Growth Stage																																																												
Growth Duration																																																												
Kc per growth stage																																																												
Calculation I																																																												
Calculation II																																																												
Kc per month (e+b)																																																												
<b>Tomato</b>																																																												
Growth Stage																																																												
Growth Duration																																																												
Kc per growth stage																																																												
Calculation I																																																												
Calculation II																																																												
Kc per month (e+b)																																																												

**IV. Giza**  
**4. Eto Penman Montieih**

Method: Penman-Montieih equation

**Table Crop Evapotranspiration**

Longitude: 31.21 E°  
Latitude : 30.5 N°  
Altitude : 19 m above sea level

Data and elements	Unit	Jan.	Feb.	Mar.	Apr.	May	Jun.	Jul.	Aug.	Sep.	Oct.	Nov.	Dec.
		1	2	3	4	5	6	7	8	9	10	11	12
1. Monthly average daily maximum temperature	Tmax	19.5	21.0	24.2	28.2	31.7	34.7	34.2	34.3	32.5	30.1	25.3	21.2
2. Monthly average daily minimum temperature	Tmin	6.3	6.6	10.1	12.0	15.2	18.8	20.1	20.3	18.5	16.0	12.2	8.2
3. Wind speed	uz	2.00	2.10	2.40	2.40	2.70	2.90	2.70	2.10	1.90	2.20	1.90	1.80
4. Mean relative humidity	RHmean	77.0	72.0	66.0	59.0	52.0	57.0	62.0	66.0	70.0	69.0	75.0	75.0
5. Sunshine hour	n	6.8	7.7	8.2	9.3	9.7	11.2	11.0	10.7	9.8	8.8	7.8	6.6
<b>Parameters</b>													
Mean monthly temperature	Tmean	12.9	13.8	17.2	20.1	23.5	26.8	27.2	27.3	25.5	23.1	18.8	14.7
Slope of saturation vapour pressure curve	Δ	0.10	0.10	0.12	0.15	0.17	0.21	0.21	0.21	0.19	0.17	0.14	0.11
Altitude [atmospheric pressure]	P	101.1											
Latitude [radian]	φ	0.5											
Psychrometric constant	γ	0.067											
Height of wind speed measurement	z	10											
Wind speed at 2 m above ground surface	uz	1.50	1.57	1.80	1.80	2.02	2.17	2.02	1.57	1.42	1.65	1.42	1.35
$1+0.34u_z$		1.51	1.53	1.61	1.61	1.69	1.74	1.69	1.53	1.48	1.56	1.48	1.46
$\Delta/(\Delta+\gamma)(1+0.34*uz)$		0.49	0.50	0.53	0.57	0.61	0.64	0.65	0.67	0.66	0.62	0.58	0.52
$\gamma/(\Delta+\gamma)(1+0.34*uz)$		0.34	0.33	0.29	0.26	0.23	0.21	0.21	0.21	0.23	0.24	0.29	0.33
$(900/(Tmean+273))^*uz$		4.71	4.93	5.57	5.51	6.13	6.51	6.06	4.71	4.28	5.00	4.38	4.21
Vapour pressure deficit		2.27	2.49	3.02	3.82	4.67	5.53	5.38	5.41	4.89	4.27	3.22	2.52
Saturation vapour pressure for Tmax	e <sup>o</sup> (Tmax)	0.95	0.97	1.24	1.40	1.73	2.17	2.35	2.38	2.13	1.82	1.42	1.09
Saturation vapour pressure for Tmin	e <sup>o</sup> (Tmin)	1.61	1.73	2.13	2.61	3.20	3.85	3.87	3.90	3.51	3.04	2.32	1.80
Saturation vapour pressure	es	0.89	0.86	0.99	1.02	1.11	1.51	1.75	1.89	1.79	1.52	1.28	0.98
Actual vapour pressure	ea	0.72	0.87	1.14	1.59	2.09	2.34	2.11	2.01	1.72	1.53	1.04	0.82
Vapour pressure deficit	es-ea	15	45	76	106	137	167	197	228	258	289	319	349
Number of the day in the year	J	1.032	1.024	1.009	0.992	0.977	0.968	0.968	0.977	0.991	1.009	1.023	1.032
Inverse relative distance Earth-Sun	dr	-0.37	-0.24	-0.03	0.17	0.34	0.41	0.37	0.23	0.04	-0.18	-0.33	-0.41
Solar declination	δ	1.340	1.429	1.551	1.673	1.779	1.828	1.802	1.711	1.593	1.466	1.364	1.314
Sunset hour angle	ω <sub>os</sub>	-0.184	-0.119	-0.017	0.087	0.168	0.201	0.184	0.117	0.019	-0.089	-0.167	-0.201
$\sin(\phi)\sin(\delta)$		0.803	0.838	0.861	0.849	0.813	0.791	0.803	0.838	0.861	0.848	0.814	0.791
Extraterrestrial radiation	Ra	20.8	25.4	31.6	36.9	40.2	41.2	40.5	37.8	33.2	27.1	21.9	19.4
Maximum possible duration of daylight hours	N	10.2	10.9	11.8	12.8	13.6	14.0	13.8	13.1	12.2	11.2	10.4	10.0
Solar radiation	Rs	12.10	15.30	18.86	22.65	24.38	26.84	26.31	24.94	21.66	17.40	13.65	11.25
Clear-sky solar radiation	Rso	15.60	19.04	23.74	27.69	30.14	30.93	30.40	28.39	24.90	20.31	16.41	14.58
Net solar radiation	Rns	9.32	11.78	14.52	17.44	18.77	20.66	20.26	19.21	16.68	13.40	10.51	8.66
Monthly average daily maximum temperature	Tmax	292.7	294.2	297.4	301.4	304.9	307.9	307.4	307.5	305.7	303.3	298.5	294.4
Monthly average daily minimum temperature	Tmin	279.5	279.8	283.3	285.2	288.4	292.0	293.3	293.5	291.7	289.2	285.4	281.4
$\sigma T_{max}^4$		36.0	36.7	38.3	40.4	42.4	44.0	43.8	43.8	42.8	41.5	38.9	36.8
$\sigma T_{min}^4$		29.9	30.0	31.6	32.4	33.9	35.6	36.3	36.4	35.5	34.3	32.5	30.7
$(\sigma T_{max}^4 + \sigma T_{min}^4)/2$		32.9	33.4	34.9	36.4	38.1	39.8	40.0	40.1	39.1	37.9	35.7	33.8
$0.34-0.14*\sqrt{ea}$		0.21	0.21	0.20	0.20	0.19	0.17	0.15	0.15	0.15	0.17	0.18	0.20
$1.35*Rs/Rso-0.33$		0.70	0.73	0.72	0.75	0.74	0.82	0.82	0.84	0.82	0.81	0.77	0.69
Net longwave radiation	Rnl	4.8	5.2	5.1	5.5	5.4	5.5	5.1	4.9	4.9	5.1	5.0	4.7
Net radiation	Rn	4.5	6.6	9.5	12.0	13.3	15.2	15.2	14.3	11.8	8.3	5.5	4.0
Soil heat flux	G	-0.25	0.13	0.47	0.41	0.47	0.46	0.06	0.02	-0.25	-0.34	-0.60	-0.57
Rn-G		4.79	6.50	8.99	11.57	12.85	14.71	15.14	14.24	12.01	8.62	6.10	4.53
$0.408*(Rn-G)$		1.96	2.65	3.67	4.72	5.24	6.00	6.18	5.81	4.90	3.52	2.49	1.85
$(\Delta/(\Delta+\gamma)(1+0.34*uz))*(0.408*(Rn-G))$		0.96	1.32	1.96	2.71	3.17	3.83	4.02	3.91	3.23	2.18	1.43	0.97
$(\gamma/(\Delta+\gamma)(1+0.34*uz))*(900/(T+273))^*uz(es-ea)$		1.15	1.41	1.83	2.32	3.00	3.16	2.65	2.01	1.68	1.87	1.31	1.13
Grass reference evapotranspiration	E <sub>To</sub>	2.11	2.73	3.79	5.03	6.18	7.00	6.67	5.92	4.92	4.04	2.74	2.10
		65	76	117	151	191	210	207	184	148	125	82	65

Source : FAO Irrigation and Drainage Paper No.56, "Crop evapotranspiration", published 1998

**V.Tunsa Kella**  
**LE/TC/Irrigation Requirement**

Beni Surf  
 10420 ha

Total area Tunsa area  
 567,022 24,810

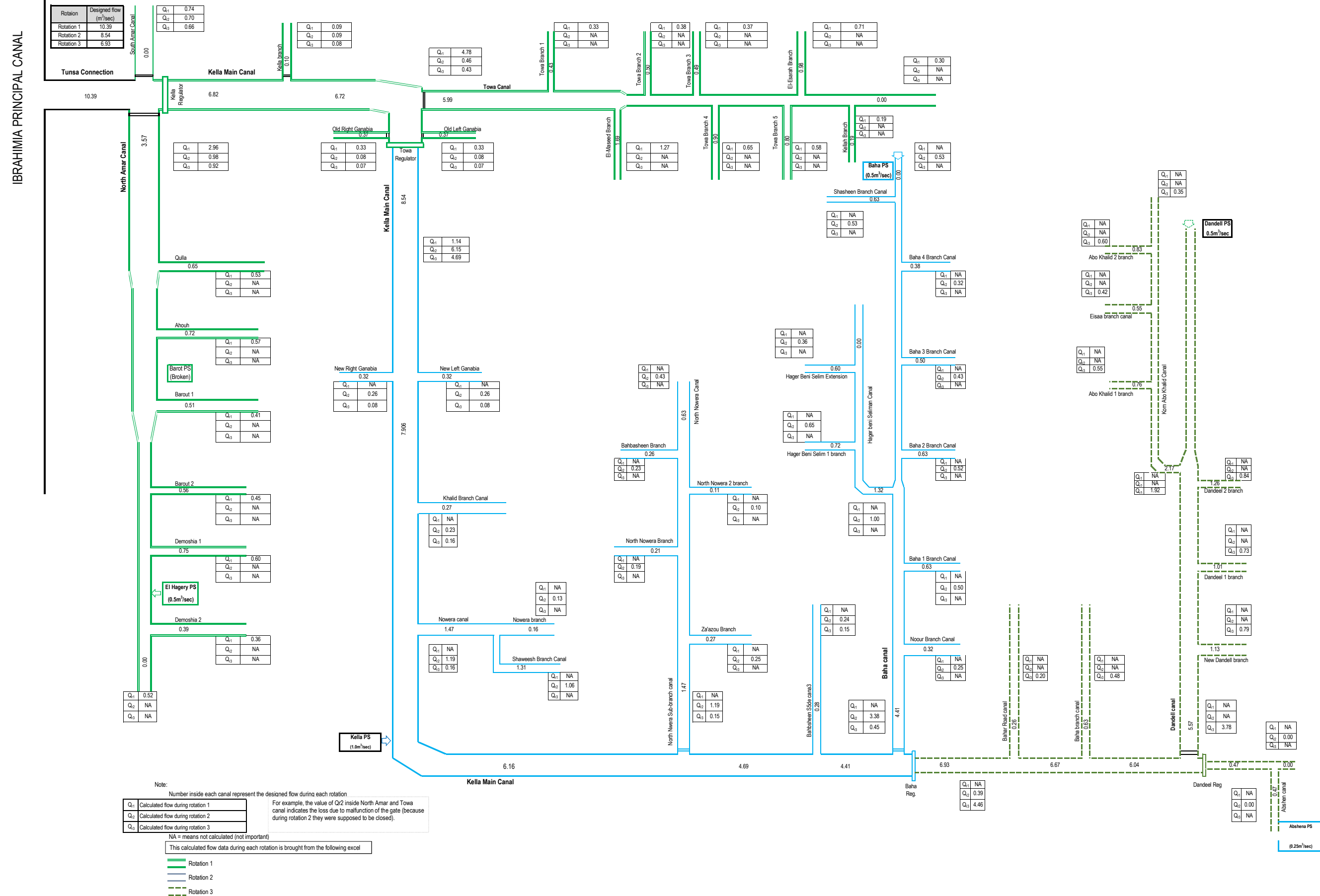
Benchmark area  
 24809-52381 Fed

Description	Unit	2024											
		Jan	Feb	Mar	Apr	May	Jun	Jul	Aug	Sep	Oct	Nov	Dec
Eto on Modified Pennan	(mm/month)	93.59	115.79	176.92	166.38	304.60	328.90	325.30	285.52	258.07	203.61	136.02	94.20
Eto on Modified Cuddle	(mm/month)	97.48	96.87	144.19	174.65	207.45	214.40	210.53	192.69	169.31	140.70	116.95	99.75
Selected Eto	(mm/month)	93.59	115.79	176.92	166.38	304.60	328.90	325.30	285.52	258.07	203.61	136.02	94.20
ETC-EFD	mm/day	3.02	4.14	5.71	5.55	9.85	10.96	10.49	9.21	8.60	6.57	4.53	3.04
<b>Winter</b>													
Wheat	Crop Area (ha)	1.00	1.15	1.15	1.06	0.29	0	0	0	0	0	0.35	0.56
	Kc	247.653	351.403	538.362	465.026	236.764	0	0	0	0	0	125.967	139.425
Berseem	Crop Area (ha)	0.89	0.43	0	0	0	0	0	0	0	0.69	0.90	0.90
	Kc	485.568	277.247	0	0	0	0	0	0	0	76.999	66.931	46.353
Sugar beet	Crop Area (ha)	0	0	0	0	0	0	0	0	0	0	0	0
	Kc	0	0	0	0	0	0	0	0	0	0	0	0
Broad Bean	Crop Area (ha)	0	0	0	0	0	0	0	0	0	0	0	0
	Kc	0	0	0	0	0	0	0	0	0	0	0	0
Onion	Crop Area (ha)	1.05	1.05	1.05	0.98	0.54	0	0	0.53	0.84	1.00	1.05	1.05
	Kc	96.841	119.813	183.060	160.771	163.424	0	0	147.717	213.453	200.268	140.736	97.466
Marjoram	Crop Area (ha)	0.96	1.15	0.57	0	0	0	0	0	0	0	0	0.51
	Kc	76.985	114.214	85.988	0	0	0	0	0	0	0	0	41.014
S.Berseem	Crop Area (ha)	0	0	0	0	0	0	0	0	0	0	0	0
	Kc	0	0	0	0	0	0	0	0	0	0	0	0
Rice	Crop Area (ha)	0	0	0	0	0	0	0	0	0	0	0	0
	Kc	0	0	0	0	0	0	0	0	0	0	0	0
Maize	Crop Area (ha)	7.659	3.209	0	0.20	195.469	563.931	1,164.429	1,099.351	49.6819	0	0	0
	Kc	2.09	2.09	0	0.20	0.644	1.09	1.07	0.49	0.49	0	0	0
Sorghum	Crop Area (ha)	0	0	0	5.612	19.478	32.679	28.130	11.623	0	0	0	0
	Kc	0	0	0	0	0	0	0	0	0	0	0	0
Peanuts	Crop Area (ha)	0	0	0	0.41	0.83	1.15	1.07	0.24	0	0	0	0
	Kc	0	0	0	29.721	65.024	89.260	72.726	14.573	0	0	0	0
Cucumber	Crop Area (ha)	0	0	0	0	0	0	0	0	0	0	0	0
	Kc	0	0	0	0	0	0	0	0	0	0	0	0
Tomato	Crop Area (ha)	7.26	0	0	0	0.60	0.73	1.07	1.15	1.15	1.15	1.03	0
	Kc	0	0	0	0	143.519	171.826	221.569	215.535	170.049	101.251	0	0
Maize	Crop Area (ha)	633	0	0	0	0	0	41.208	96.641	182.358	154.755	51.691	0
	Kc	0	0	0	0	0	0	0	0	0	0	0	0
Tomato	Crop Area (ha)	123	0	0	0.60	0.73	1.07	1.15	1.15	1.15	1.03	0	0
	Kc	0	0	0	22.513	29.466	42.816	40.446	36.537	25.707	0	0	0
Cucumber	Crop Area (ha)	0	0	0	0	0	0	0	0	0	0	0	0
	Kc	0	0	0	0	0	0	0	0	0	0	0	0
Basil	Crop Area (ha)	0	0	0	0	0	0	0	0	0	0	0	0
	Kc	0	0	0	0	0	0	0	0	0	0	0	0
<b>Permanent</b>													
Sugar cane	Crop Area (ha)	0.40	0.55	0.97	1.24	1.25	1.25	1.25	1.25	1.25	1.22	1.05	0.85
	Kc	73	124	333	403	742	801	792	695	628	483	278	156
Citrus	Crop Area (ha)	0.85	0.85	0.85	0.85	0.85	0.85	0.85	0.85	0.85	0.85	0.85	0.85
	Kc	28.638	35.431	54.135	50.911	95.204	100.639	99.536	87.366	78.965	62.300	41.619	28.823
Date	Crop Area (ha)	0	0	0	0	0	0	0	0	0	0	0	0
	Kc	0	0	0	0	0	0	0	0	0	0	0	0

Adding for pre sowing (Special needs)		495.759	648.232	861.877	677.111	747.448	922.659	1,642.547	1,794.641	1,250.512	690.562	528.472	353.238
Total consumptive use in the month		5.398	5.398	4.851	3.993	7.656	4.751	5.384	6.369	6.369	3.377	5.900	5.398
Net Irrigated area (ha)		92	120	178	170	194	305	282	196	204	90	65	65
Effective Rainfall in mm		1	1	2	0	0	0	0	0	0	1	1	1
Net Irr. Required per month		91	119	176	170	194	305	282	196	204	89	64	64
Net Irr. Required per day		2.9	4.3	5.7	5.7	6.5	9.8	9.1	6.6	6.6	3.0	2.1	2.1
Gross Irr. Req. inclusive losses (EFF = 0.65)		4.4	7.5	10.4	10.4	12.5	16.5	15.5	10.2	10.2	4.6	3.4	3.4
Gross Irr. Req. inclusive losses (EFF = 0.65)		4.37	7.35	10.3	10.3	12.4	16.4	15.4	10.1	10.1	4.5	3.3	3.3
Gross Irr. Req. inclusive losses (EFF = 0.67)		4.07	5.91	8.76	8.76	10.3	13.67	12.62	9.09	9.16	4.10	2.89	2.89
Gross Irr. Req. inclusive losses (EFF = 0.72)		3.91	5.67	8.56	8.56	10.1	13.12	12.12	8.73	8.80	3.94	2.77	2.77
Present state (current demand)		9.81	12.86	17.04	13.54	14.95	18.45	32.85	35.89	25.01	13.81	10.45	6.96
Plan 1: minimum intervention		8.11	10.63	14.09	11.19	12.35	15.25	27.15	29.66	20.67	11.41	8.64	5.75
Plan 2: Plus MC lining		7.32	9.59	12.72	10.11	11.16	13.77	24.52	26.79	18.66	10.31	7.80	5.19
Plan 3: Plus BC lining		6.81	8.93	11.84	9.40	10.38	12.81	22.81	24.93	17.37	9.59	7.26	4.83
Water requirement including Meska development		6.54	8.57	11.36	9.03	9.97	12.30	21.90	23.93	16.67	9.21	6.97	4.64
<b>PEAK WATER REQUIREMENT</b>													

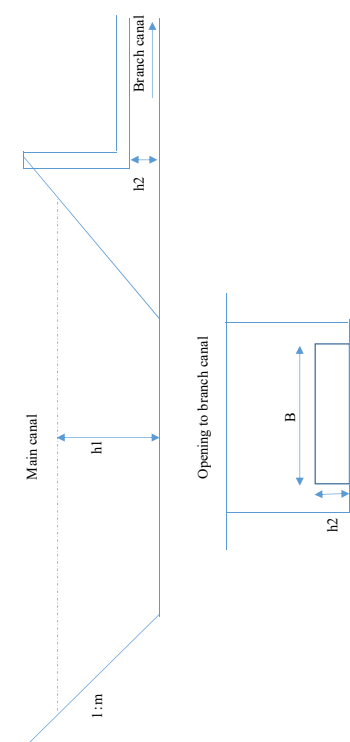
ANNEX6 : Hydraulic Analysis of Tunsu-Kella  
Irrigation System

Figure A: Flow of Tansa-Kella Irrigation System in the present condition for rotation 1, 2 and 3 (in m<sup>3</sup>/sec)



## Calculated Flow of Main Canal (with Kella pumps) on Respective Rotations

Basic Information				Rotation 1 without reuse pump on deformed main canal					Rotation 2 with reuse pump on deformed main canal					Rotation 3 with reuse pump on deformed main canal									
1	2	3	4	5	6	7	8	9	10	11	12	13	14	15	16	17	18	19	20	21			
Station (m)	Name of intake structure	Design bed width (m)	Actual bed width (m)	Width of opening B (m)	Water level on main canal h1 (m)	Height of opening h2 (m)	Discharge of branch canals (m <sup>3</sup> /s)	Discharge of main canal (m <sup>3</sup> /s)	Required discharge of canal (m <sup>3</sup> /s)	Discharge from Kella PS (m <sup>3</sup> /s)	Water level on main canal h1 (m)	Height of opening h2 (m)	Discharge of branch canals (m <sup>3</sup> /s)	Discharge of main canal (m <sup>3</sup> /s)	Required discharge of canal (m <sup>3</sup> /s)	Discharge from Kella PS (m <sup>3</sup> /s)	Water level on main canal h1 (m)	Height of opening h2 (m)	Discharge of branch canals (m <sup>3</sup> /s)	Discharge of main canal (m <sup>3</sup> /s)	Required discharge of canal (m <sup>3</sup> /s)	Discharge from Kella PS (m <sup>3</sup> /s)	
0+000	Tunsa	9.00	9.00																				
2+600	S. Amur	9.00	9.00	2.00	2.00	0.10	0.74	10.39	closed		1.79	0.10	0.70	8.54	8.54		1.59	0.10	0.66	6.93	6.93		
2+700	N. Amur	9.00	9.00	2.80	2.00	0.30	2.96	10.39	3.57		1.79	0.10	0.98	8.54	8.54		1.59	0.10	0.66	6.27	6.27		
2+700	Kella Reg.	9.00	9.00	1.56	2.00		6.68	6.68			1.58			6.85	6.85		1.37		0.92	5.35	5.35		
4+200		9.00	9.00		1.34		6.68	6.68			1.20			6.85	6.85		1.20			5.35	5.35		
4+300	Kella-I branch	9.00	11.00	0.80	1.34	0.04	0.09	6.59	0.10		0.80	0.04	0.09	6.76	6.76		1.20	0.04	0.08	5.26	5.26		
4+300		9.00	9.00		1.33		6.59	6.59			1.19			6.76	6.76		1.19			5.26	5.26		
5+500		9.00	9.00		1.33		6.59	6.59			1.35			6.76	6.76		1.19			5.26	5.26		
5+600	Towa intake	9.00	11.00	3.00	1.33	0.92	4.78	1.81	5.99		3.00	0.05	0.46	6.30	6.30		1.19	0.05	0.43	4.83	4.83		
5+600	Old L/R Kella intake	9.00	11.00	1.00	1.33	0.24	0.67	1.14	0.74		1.00	0.05	0.15	6.15	6.15		1.14	0.05	0.14	4.69	4.69		
5+600	Towa Reg.	6.00	8.00				1.14	1.14	closed					6.15	6.15					4.69	4.69		
7+900		6.00	6.00								1.41			7.15	7.15		1.41			5.69	5.69		1.00
8+000	New L/R Kella intake	6.00	8.00					10.39	10.39		1.00	0.16	0.53	6.62	6.62		1.00	0.16	0.16	5.53	5.53		1.00
12+200		6.00	6.00					8.50	8.50		1.51			6.62	6.62		1.39			5.53	5.53		
12+300	Khalid intake	6.00	8.00					82%	82%		1.00	0.07	0.23	6.39	6.39		1.00	0.07	0.16	5.38	5.38		
13+400		6.00	6.00								1.49			6.39	6.39		1.37			5.38	5.38		
13+500	Nwera intake	6.00	8.00								1.00	0.43	1.19	5.20	5.20		1.00	0.43	0.16	5.22	5.22		
14+200		6.00	6.00								1.35			5.20	5.20		1.35			5.22	5.22		
14+300	North Nwera intake	6.00	8.00								1.00	0.47	1.19	4.01	4.01		1.00	0.47	0.15	5.07	5.07		
16+900		6.00	6.00								1.19			4.01	4.01		1.33			5.07	5.07		
17+000	Bahsheen	6.00	8.00								1.00	0.09	0.24	3.77	3.77		1.00	0.09	0.15	4.92	4.92		
18+000		6.00	6.00								1.15			3.768	3.768		1.31			4.92	4.92		
18+100	Baha intake	6.00	8.00								3.00	0.53	3.38	0.39	4.41		3.00	0.53	0.45	4.46	4.46		
18+100	Baha Reg.	6.00	8.00								1.38			0.39	0.39		1.38			4.46	4.46		
20+300	Baha Road	4.00	6.00								1.00	0.07	0.20	8.54	8.54		1.00	0.07	0.20	4.26	4.26		0.26
20+400	Baha branch	4.00	6.00								1.00	0.16	0.48	6.76	6.76		1.00	0.16	0.48	3.78	3.78		0.63
21+600		4.00	4.00								3.00	0.55	3.78	0.00	5.57		3.00	0.55	3.78	0.00	5.57		
21+700	Danted intake	4.00	6.00								1.50			0.00	0.00		1.50			0.00	0.00		0.47
21+800	Danted Reg.	4.00	6.00								1.50			0.00	0.00		1.50			0.00	0.00		0.47
21+900	Abshena canal	1.50	4.00								1.50			0.00	0.00		1.50			0.00	0.00		0.47
				Total Q in the branch canal (m <sup>3</sup> /s)					Total Q in the branch canal (m <sup>3</sup> /s)					Total Q in the branch canal (m <sup>3</sup> /s)									
				Efficiency					Efficiency					Efficiency									
				66.7					66.7					64%									



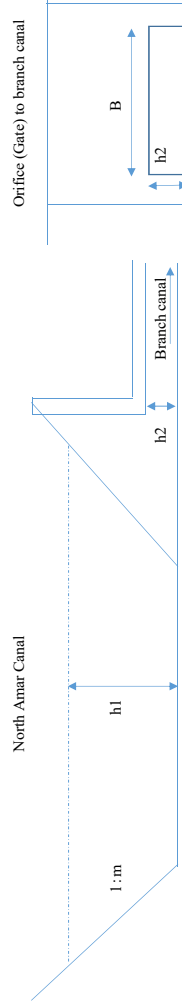
- Note**
- Station: the distance from intake of Tunsa-kella canal
  - Name of intake structure: the names of intake structures along North Amur canal
  - Design bed width: obtained from Irrigation District
  - Width of opening (B): the width of each gate (orifice) at intakes to branch canals
  - Width of opening (B): the width of each gate to branch canal
  - Water level on Main Canal (h1): calculated from the discharge on main canal using Manning formula (S = 1/10,000 and m = 1.5 on original design canal, m = 5 on deformed canal)
  - Height of opening (h2): determined from the required discharge to each branch canal on the original flow
  - Discharge on the branch canal: calculated using orifice formula with C = 0.61
  - Discharge on Main canal: the remaining discharge on main canal after subtracting the discharge to branch canal
  - Required discharge: the originally designed discharge required for irrigation command areas of each branch canal
  - Discharge from Kella PS: the available discharge to the main canal from Kella Pump Station
  - Total water required: water supplied in original design during the rotation, and total summed of column 10 (same as required discharge)
  - Total Q in the branch canal: the amount total discharges in column 8 (Discharge taken into the branch canals)
  - Efficiency: calculated by dividing column 13 by column 12 (= Total Q in the branch canal/ Total water required)

## Water flows in the North Amar canal

Basic Parameter			Original Design flow									Flow of deformation on North Amar canal (without pump) under less distribution from main canal									Flow of deformed North Amar canal (with pump) under less distribution from main canal								
1	2	3	4	5	6	7	8	9	3	4	5	6	7	8	9	3	4	5	6	7	8	9	10						
Station (m)	Name of intake structure	Design bed width (m)	Width of opening B (m)	Water level on canal h1 (m)	Height of opening h2 (m)	Discharge of branch canals (m <sup>3</sup> /s)	Discharge of canal (m <sup>3</sup> /s)	Required discharge of canal (m <sup>3</sup> /s)	Design bed width (m)	Width of opening B (m)	Water level on canal h1 (m)	Height of opening h2 (m)	Discharge of branch canals (m <sup>3</sup> /s)	Discharge of canal (m <sup>3</sup> /s)	Required discharge of canal (m <sup>3</sup> /s)	Design bed width (m)	Width of opening B (m)	Water level on canal h1 (m)	Height of opening h2 (m)	Discharge of branch canals (m <sup>3</sup> /s)	Discharge of canal (m <sup>3</sup> /s)	Required discharge of canal (m <sup>3</sup> /s)	Discharge from reuse pump (m <sup>3</sup> /s)						
0+000	North Amar	4.00	4.00	1.74	1.74	3.57	3.57	3.57	4.00	4.00	1.15	1.15	2.96	2.96	2.96	4.00	4.00	1.23	1.23	3.46	3.46	3.46							
1+000	Qulla	4.00	4.00	1.74	0.19	0.65	2.92	0.65	4.00	1.00	1.15	0.19	0.51	2.45	0.65	4.00	1.00	1.23	0.19	0.53	2.93	0.65							
2+300	Alouh	3.00	3.00	1.77	0.21	0.72	2.92	0.72	3.00	1.00	1.12	0.21	0.55	1.90	0.72	3.00	1.00	1.21	0.21	0.57	2.93	0.72							
4+000	Barout PS	2.50	2.50	1.65			2.21		2.50	2.50	1.04			1.90		2.50	2.50	1.14			2.35								
4+100	Barout 1	2.50	2.50	1.65			2.21		2.50	2.50	1.04			1.90		2.50	2.50	1.14			2.35								
5+200	Barout 2	2.00	2.00	1.57	0.12	0.51	1.70	0.51	2.00	1.25	0.97	0.12	0.39	1.51	0.51	2.00	1.25	1.08	0.12	0.41	1.94	0.51							
5+800	Demoshia 1	2.00	2.00	1.57	0.18	0.56	1.14	0.56	2.00	1.00	0.97	0.18	0.42	1.09	0.56	2.00	1.00	1.08	0.18	0.45	1.49	0.56							
7+000	El Hagry PS	1.00	1.00	1.42	0.26	0.75	1.14	0.75	1.00	1.50	0.88	0.26	0.55	1.09	0.75	1.00	1.50	1.01	0.26	0.60	0.88	0.75							
8+800	Demoshia 2	1.00	1.00	0.95	0.16	0.39	0.39	0.39	1.00	1.00	0.69	0.16	0.32	0.53	0.39	1.00	1.00	0.85	0.16	0.36	0.88	0.39							
			11	Total water required (m <sup>3</sup> /s)			3.57								11	Total water required (m <sup>3</sup> /s)													
			12	Total Q in the branch canal (m <sup>3</sup> /s)			3.57								12	Total Q in the branch canal (m <sup>3</sup> /s)													
			13	Efficiency			100%								13	Efficiency													

### Note

- 1 Station: the distance from intake of North Amar canal of Tansa-kella canal
- 2 Name of intake structure: the names of intake structures along North Amar canal
- 3 Design bed width: obtained from Irrigation District
- 4 Width of opening (B); the width of each gate (orifice) at intakes to branch canals
- 5 Water level on North Amar Canal (h1): calculated from the discharge on North Amar canal using Manning formula
- 6 Height of opening (h2): determined from the required discharge to each branch canal
- 7 Discharge of branch canals: calculated using orifice formula with C = 0.61
- 8 Discharge on North Amar canal: the remaining discharge on North Amar canal after subtracting the discharge to branch canal
- 9 Required discharge: the originally designed discharge required for irrigation command areas of each branch canal
- 10 Discharge from reuse pump: the discharge supplied by El- Hagry reuse pump station
- 11 Total water required: water supplied in original design during the rotation, and total summed of column 9 (same as required discharge)
- 12 Total Q in the branch canal: the amount totaled discharges in column 7 (Discharge taken into the branch canals)
- 13 Efficiency: calculated by dividing column 12 by column 11 (= Total Q in the branch canal/ Total water required)

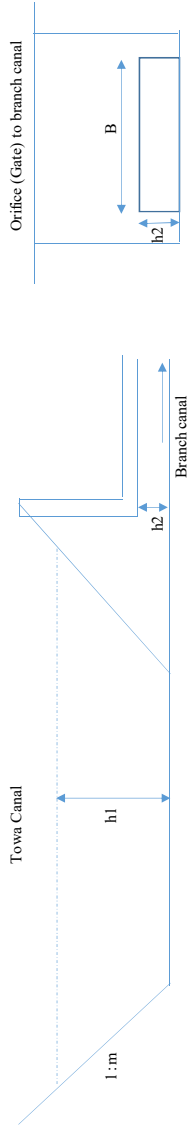


## Water flows in the Towa canal

Basic Parameter			Original Design flow							Flow in deformed Towa canal							Flow in deformed Towa canal under less distribution from main canal										
1	2	3	4	5	6	7	8	9	3	4	5	6	7	8	9	3	4	5	6	7	8	9	10	11	12		
Station (m)	Name of intake structure	Design bed width (m)	Width of opening B (m)	Water level on canal h1 (m)	Height of opening h2 (m)	Discharge of branch canals (m <sup>3</sup> /s)	Discharge of canal (m <sup>3</sup> /s)	Required discharge of canal (m <sup>3</sup> /s)	Design bed width (m)	Width of opening B (m)	Water level on canal h1 (m)	Height of opening h2 (m)	Discharge of branch canals (m <sup>3</sup> /s)	Discharge of canal (m <sup>3</sup> /s)	Required discharge of canal (m <sup>3</sup> /s)	Design bed width (m)	Width of opening B (m)	Water level on canal h1 (m)	Height of opening h2 (m)	Discharge of branch canals (m <sup>3</sup> /s)	Discharge of canal (m <sup>3</sup> /s)	Required discharge of canal (m <sup>3</sup> /s)	Total water required (m <sup>3</sup> /s)	Total Q in the branch canal (m <sup>3</sup> /s)	Efficiency		
0+000	Intake	4.00					<b>5.99</b>	<b>5.99</b>	4.00					<b>5.99</b>	4.00							<b>4.78</b>					
	Towa branch 1	4.00	1.00	2.30	0.11	0.43	5.55	0.43	4.00	1.00	1.58	0.11	0.35	5.63	0.43	4.00	1.00	1.43	0.11	0.33	4.45	4.78				5.98	
1+165	El Maseed branch	4.00	1.50	2.21	0.30	1.69	3.86	1.69	4.00	1.50	1.54	0.30	1.36	4.27	1.69	4.00	1.50	1.38	0.30	1.27	4.45	4.78				4.49	
	Towa branch 2	2.50	1.00	2.20	0.13	0.50	3.36	0.50	2.50	1.00	1.47	0.13	0.41	3.87	0.50	2.50	1.00	1.30	0.13	0.38	2.80	3.18					1.69
	Towa branch 3	2.50	1.00	2.05	0.13	0.49	3.36	0.49	2.50	1.00	1.41	0.13	0.40	3.87	0.49	2.50	1.00	1.23	0.13	0.37	2.80	3.18					0.50
4+305	Towa branch 3	2.50	1.00	2.05	0.13	0.49	2.87	0.49	2.50	1.00	1.41	0.13	0.40	3.46	0.49	2.50	1.00	1.23	0.13	0.37	2.43	2.80					0.49
5+375	Towa branch 4	2.00	1.00	2.04	0.25	0.90	2.87	0.90	2.00	1.00	1.39	0.25	0.72	3.46	0.90	2.00	1.00	1.19	0.25	0.65	2.43	2.80					0.90
		1.50	1.00	1.86		1.96	1.96	1.96	1.50	1.00	1.30		1.50	2.75	1.96	1.50	1.00	1.08		1.50	1.77	2.80					0.90
6+480	Towa branch 5	1.50	1.00	1.85	0.23	0.80	1.17	0.80	1.50	1.00	1.30	0.23	0.65	2.10	0.80	1.50	1.00	1.08	0.23	0.58	1.77	2.80					0.80
		1.50	1.00	1.44		1.17	1.17	1.17	1.50	1.00	1.16		1.50	2.10	1.17	1.50	1.00	0.92		1.50	1.99	2.80					0.80
10+050	El Esarah branch	1.00	1.00	1.44	0.35	0.98	0.19	0.98	1.00	1.00	0.98	0.35	0.85	1.25	0.98	1.00	1.00	0.92	0.35	0.71	0.49	0.98					0.98
		1.00	1.00	0.66		0.19	0.19	0.19	1.00	1.00	0.98		1.00	1.25	0.19	1.00	1.00	0.66		1.00	0.49	0.98					0.49
	Kellah branch	1.00	1.00	0.66	0.09	0.19	0.00	0.19	1.00	1.00	0.98	0.09	0.24	1.01	0.19	1.00	1.00	0.66	0.09	0.19	0.30	0.19					0.19
																											0.19
																											5.98
																											4.49
																											75%

Note

- 1 Station: the distance from intake of Towa canal of Tansa-kella canal
- 2 Name of intake structure: the names of intake structures along Towa canal
- 3 Design bed width: obtained from Irrigation District
- 4 Width of opening (B): the width of each gate (orifice) at intakes to branch canals
- 5 Water level on Towa Canal (h1): calculated from the discharge on Towa canal using Manning formula
- 6 Height of opening (h2): determined from the required discharge to each branch canal
- 7 Discharge on the branch canal: calculated using orifice formula with  $C = 0.61$
- 8 Discharge on Towa canal: the remaining discharge on Towa canal after subtracting the discharge to branch canal
- 9 Required discharge: the originally designed discharge required for irrigation command areas of each branch canal
- 10 Total water required: water supplied in original design during the rotation, and total summed of column 9 (same as required discharge)
- 11 Total Q in the branch canal: the amount totaled discharges in column 7 (Discharge taken into the branch canals)
- 12 Efficiency: calculated by dividing column 12 by column 11 (= Total Q in the branch canal/ Total water required)



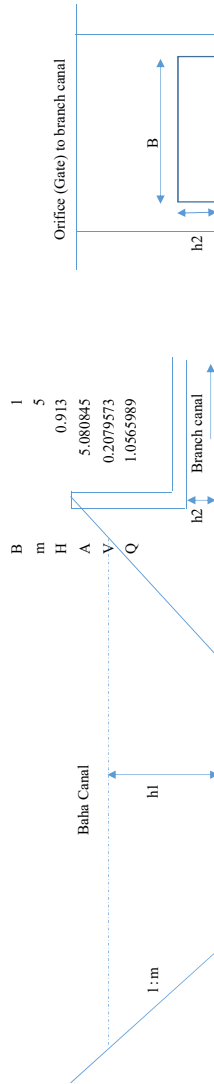


## Water Flows in Baha canal

1	Basic Parameter			Original Design flow					Flow of deformed Baha canal without reuse pump					Flow of deformed Baha canal (with pump) under less distribution from main canal										
	2	3	4	5	6	7	8	9	3	4	5	6	7	8	9	3	4	5	6	7	8	9	10	
Station (m)	Name of intake structure	Design bed width (m)	Width of opening B (m)	Water level on canal h1 (m)	Height of opening h2 (m)	Discharge of branch canals (m <sup>3</sup> /s)	Discharge of canal (m <sup>3</sup> /s)	Required discharge of canal (m <sup>3</sup> /s)	Design bed width (m)	Width of opening B (m)	Water level on canal h1 (m)	Height of opening h2 (m)	Discharge of branch canals (m <sup>3</sup> /s)	Discharge of canal (m <sup>3</sup> /s)	Required discharge of canal (m <sup>3</sup> /s)	Design bed width (m)	Width of opening B (m)	Water level on canal h1 (m)	Height of opening h2 (m)	Discharge of branch canals (m <sup>3</sup> /s)	Discharge of canal (m <sup>3</sup> /s)	Required discharge of canal (m <sup>3</sup> /s)	Discharge from reuse pump (m <sup>3</sup> /s)	
	Baha intake	3.50	3.50	2.07	0.05	0.32	4.41	4.41	3.50	3.50	1.41	0.05	0.26	4.41	4.41	3.50	3.50	1.37	0.05	0.25	4.08	4.08		
	Nour branch canal	3.50	3.50	1.50	0.09	0.32	4.09	0.32	3.50	1.50	1.41	0.05	0.26	4.15	0.32	3.50	1.50	1.37	0.05	0.25	3.83	3.83	0.32	
	Baha 1 branch canal	3.50	3.50	1.00	0.17	0.63	3.47	0.63	3.50	1.00	1.38	0.17	0.51	3.64	0.63	3.50	1.00	1.33	0.17	0.50	3.33	3.33	0.63	
	Hager Beni Seliman canal	3.00	3.00	1.00	0.39	1.32	2.14	1.32	3.00	1.00	1.34	0.39	1.03	2.61	1.32	3.00	1.00	1.28	0.39	1.00	2.32	2.32	0.70	
	Baha 2 branch canal	3.00	3.00	1.00	0.21	0.63	1.51	0.63	3.00	1.00	1.15	0.21	0.54	2.07	0.63	3.00	1.00	1.09	0.21	0.52	1.80	1.80	0.63	
	Baha 3 branch canal	2.50	2.50	1.00	0.17	0.50	1.01	0.50	2.50	1.00	1.07	0.17	0.44	1.63	0.50	2.50	1.00	1.01	0.17	0.43	1.37	1.37	0.50	
	Baha 4 branch canal	1.50	1.50	1.00	0.13	0.38	0.63	0.38	1.50	1.00	1.05	0.13	0.33	1.30	0.38	1.50	1.00	0.97	0.13	0.32	1.06	1.06	0.38	
	Shalbeen branch canal	1.00	1.00	1.00	0.24	0.63	0.00	0.63	1.00	1.00	0.99	0.24	0.56	0.74	0.63	1.00	1.00	0.91	0.24	0.53	0.53	0.63	4.41	
								4.41							4.41								4.41	
								4.41							4.41								4.41	
								100%							83%								81%	
								83%							83%								81%	

**Note**

- 1 Station: the distance from intake of Baha canal of Tunsu-kella canal
- 2 Name of intake structure: the names of intake structures along Baha canal
- 3 Design bed width: obtained from Irrigation District
- 4 Width of opening (B): the width of each gate (orifice) at intakes to branch canals
- 5 Water level on Baha Canal (h1): calculated from the discharge on Baha canal using Manning formula
- 6 Height of opening (h2): determined from the required discharge to each branch canal
- 7 Discharge on the branch canal: calculated using orifice formula with C = 0.61
- 8 Discharge on Baha canal: the remaining discharge on Baha canal after subtracting the discharge to branch canal
- 9 Required discharge: the originally designed discharge required for irrigation command areas of each branch canal
- 10 Discharge from reuse pump: the discharge supplied by Baha reuse pump station
- 11 Total water required: water supplied in original design during the rotation, and total summed of column 9 (same as required discharge)
- 12 Total Q in the branch canal: the amount totaled discharges in column 7 (Discharge taken into the branch canals)
- 13 Efficiency: calculated by dividing column 12 by column 11 (= Total Q in the branch canal/ Total water required)

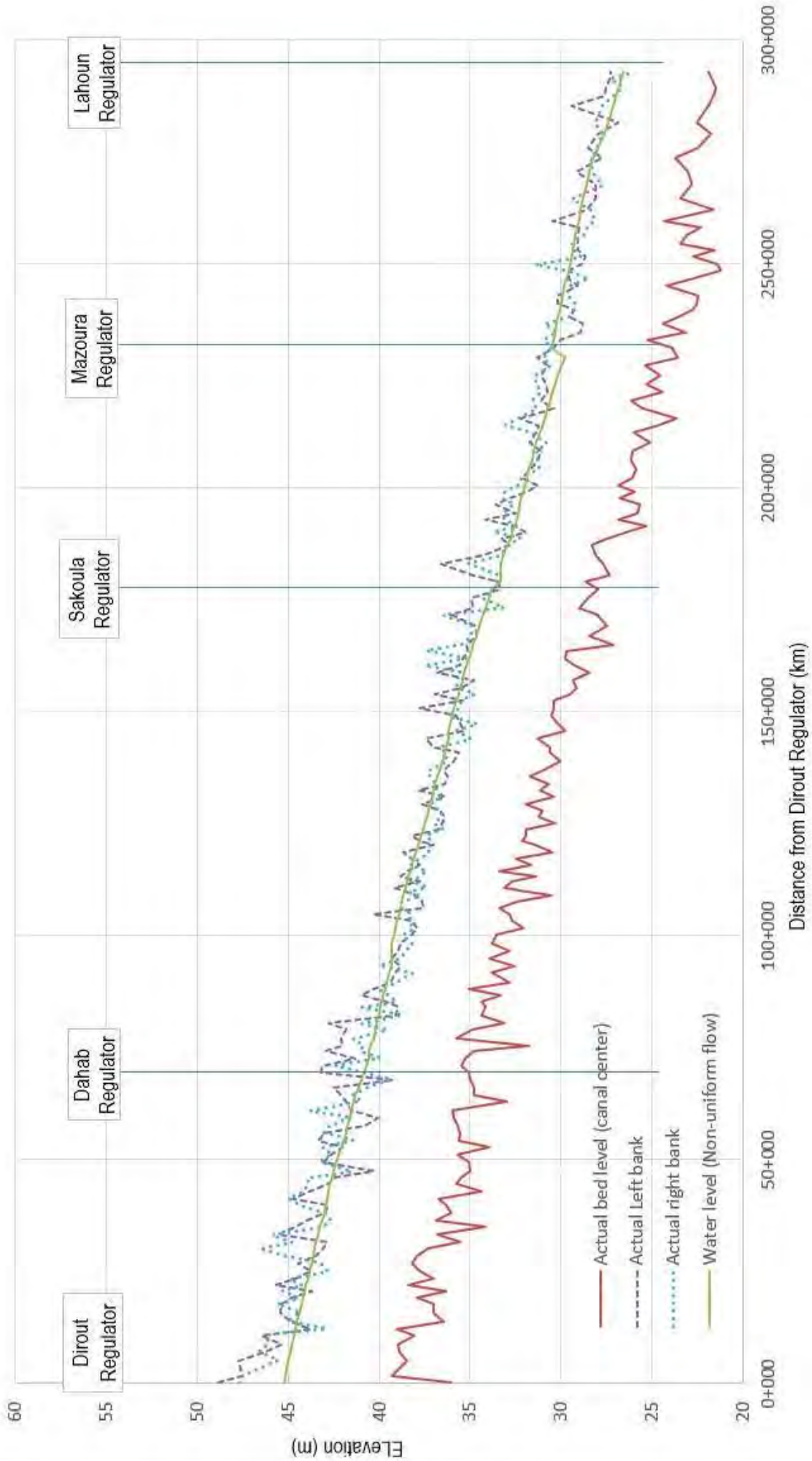


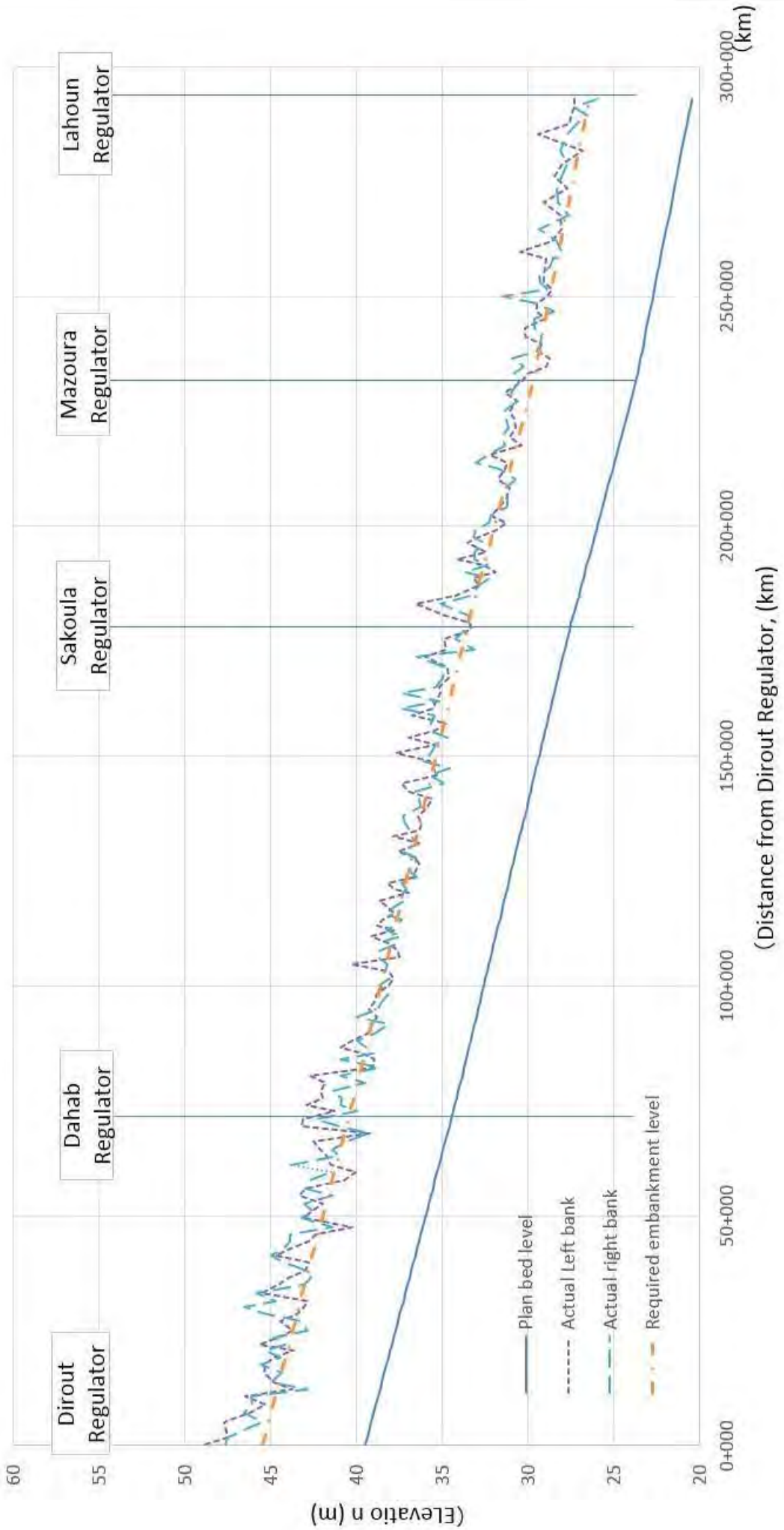


ANNEX7 : Hydraulic Calculation of  
Bahr Yusef Principal Canal

- Non-uniform Flow has been calculated for each four regulators by Manning formula
- The water discharge and the specified water level in each section are based on past reports
- The calculation pitch is the same as the surveying pitch

	km	Regulator Bottom Level		High Water level		Water Discharge m <sup>3</sup> /sec
		Upstream	Downstream	Upstream	Downstream	
		m	m	m	m	
Dirout	0.00	39.5	39.5	46.30	45.40	226.50
	10.00					225.84
Badraman Pump Station	20.00					232.46
	38.30					229.24
kapKap Pump Station	56.50					233.40
	57.50					234.06
Tuna Pump Station	58.40					234.06
	63.80					233.29
	77.30					213.44
	77.60					212.89
	77.60					210.15
Dahab	77.60	34.10	34.05	40.40	39.22	210.15
	91.10					209.82
	104.60					206.01
	110.70					205.89
	116.70					206.29
Dahab Pump Station	127.40					205.74
	130.30					205.40
	143.90					201.59
	154.20					201.34
beni Mazar Pump Station	162.50					204.50
Sancoria Pump Station	164.50					207.43
	177.20					193.64
Sakoula	177.73	27.55	27.50	33.70	32.78	193.64
	181.30					193.56
	184.90					191.86
	202.00					191.47
Sakoula Pump Station	219.00					195.26
	219.30					195.25
	219.40					194.88
	219.50					193.19
	229.00					187.79
Mazoura	230.26	23.80	23.40	29.70	29.31	187.79
	230.50					187.78
Aboharasu Pump Station	230.80					194.86
	252.50					191.01
Mazoura Pump station	274.30					193.33
	281.30					190.50
	288.30					132.75
	288.40					80.06
Lagoon	288.70	20.48	20.48	26.60	24.30	80.07
End Point	312.70					





STNO	CSNO	Actual bed level (canal center)	Plan bed level	Required embankment level	Water level (Non-uniform flow)	Actual Left bank	Actual right bank	Amount of Water
m	No	m	m	m	m	m	m	m <sup>3</sup> /sec
0+150	1	36.05	39.50	45.50	45.25	48.837	47.664	226.50
0+331	2	38.58	39.49	45.49	45.23	50.595	44.239	226.50
0+506	3	39.64	39.47	45.47	45.22	48.982	51.232	226.50
0+601	4	39.06	39.47	45.47	45.22	48.682	52.051	226.50
0+704	5	39.09	39.46	45.46	45.21	48.192	48.075	226.50
0+907	6	38.85	39.45	45.45	45.21	49.471	58.082	226.50
1+151	7	40.05	39.43	45.43	45.20	51.402	45.072	226.50
1+249	8	40.52	39.42	45.42	45.19	49.157	42.153	226.50
1+352	9	40.59	39.42	45.42	45.19	48.579	47.572	226.50
1+520	10	38.68	39.40	45.40	45.17	47.286	46.925	226.50
1+708	11	39.32	39.39	45.39	45.17	47.518	47.496	226.50
2+013	12	39.44	39.37	45.37	45.16	47.157	45.030	226.50
2+358	13	39.46	39.34	45.34	45.15	46.848	44.455	226.50
2+749	14	39.81	39.32	45.32	45.14	46.376	43.854	226.50
3+108	15	39.67	39.29	45.29	45.12	49.028	45.245	226.50
3+489	16	39.67	39.26	45.26	45.10	46.203	46.316	226.50
3+796	17	39.79	39.24	45.24	45.08	48.608	45.806	226.50
4+251	18	40.04	39.21	45.21	45.06	46.572	53.002	226.50
4+584	19	38.65	39.19	45.19	45.04	49.127	46.167	226.50
4+849	20	38.62	39.17	45.17	45.02	49.543	43.855	226.50
5+093	21	38.48	39.15	45.15	45.01	47.745	45.561	226.50
5+397	22	38.76	39.13	45.13	45.00	51.537	45.090	226.50
5+508	23	39.82	39.12	45.12	44.98	47.549	41.514	226.50
5+604	24	40.20	39.12	45.12	44.97	48.554	42.631	226.50
5+702	25	39.29	39.11	45.11	44.97	48.665	42.653	226.50
5+979	26	37.84	39.09	45.09	44.96	48.843	46.299	226.50
6+071	27	37.64	39.08	45.08	44.95	45.756	48.901	226.50
6+211	28	36.50	39.07	45.07	44.95	47.645	46.595	226.50
6+520	29	39.12	39.05	45.05	44.94	45.462	48.412	226.50
6+860	30	39.11	39.03	45.03	44.91	45.660	52.152	226.50
7+055	31	38.87	39.01	45.01	44.88	46.251	46.559	226.50
7+314	32	39.65	38.99	44.99	44.87	46.858	42.104	226.50
7+400	33	38.76	38.99	44.99	44.85	46.633	48.383	226.50
7+493	34	36.68	38.98	44.98	44.84	49.528	45.141	226.50
7+752	35	39.02	38.96	44.96	44.84	43.410	45.547	226.50
7+848	36	39.22	38.96	44.96	44.82	46.341	45.414	226.50
7+951	37	38.03	38.95	44.95	44.82	44.870	45.467	226.50
8+266	38	39.23	38.93	44.93	44.81	45.031	48.093	226.50
8+504	39	39.73	38.91	44.91	44.79	46.175	47.726	226.50
8+680	40	39.24	38.90	44.90	44.79	45.415	48.714	226.50
8+837	41	38.97	38.89	44.89	44.77	45.352	46.061	226.50
8+992	42	38.39	38.88	44.88	44.75	44.573	46.319	226.50
9+220	43	37.41	38.86	44.86	44.77	42.575	43.545	226.50
9+435	44	38.33	38.85	44.85	44.76	41.911	46.767	226.50
9+799	45	39.29	38.82	44.82	44.74	47.840	45.845	226.50
10+037	46	39.10	38.80	44.80	44.71	46.658	44.998	226.50
10+381	47	38.69	38.78	44.78	44.71	45.267	45.729	226.50
10+493	48	38.75	38.77	44.77	44.70	41.655	45.281	226.50
10+601	49	37.67	38.76	44.76	44.67	42.406	46.445	226.50
10+744	50	38.07	38.75	44.75	44.68	44.572	46.450	226.50
10+802	51	38.08	38.75	44.75	44.65	46.502	46.176	226.50
10+848	52	38.69	38.75	44.75	44.65	47.912	47.371	226.50
11+019	53	38.51	38.73	44.73	44.66	46.344	42.056	226.50
11+192	54	38.42	38.72	44.72	44.65	47.112	45.436	226.50
11+234	55	37.60	38.72	44.72	44.65	42.075	45.544	226.50
11+292	56	38.02	38.71	44.71	44.65	42.963	46.391	226.50
11+529	57	38.49	38.70	44.70	44.64	43.778	45.089	226.50
11+828	58	38.36	38.68	44.68	44.63	42.272	43.956	226.50
11+919	59	38.37	38.67	44.67	44.62	39.521	43.376	226.50
12+001	60	36.03	38.66	44.66	44.60	40.447	42.916	226.50
12+251	61	39.05	38.65	44.65	44.61	43.767	42.876	226.50
12+352	62	38.34	38.64	44.64	44.60	44.157	44.376	226.50
12+440	63	38.09	38.63	44.63	44.59	42.958	44.448	226.50
12+800	64	38.25	38.61	44.61	44.59	45.582	45.229	226.00
12+862	65	38.40	38.60	44.60	44.58	46.912	44.991	226.00
12+957	66	37.99	38.60	44.60	44.59	43.001	43.377	226.00
13+282	67	38.82	38.57	44.57	44.56	45.177	44.774	226.00
13+565	68	38.20	38.55	44.55	44.54	45.180	42.944	226.00

STNO	CSNO	Actual bed level (canal center)	Plan bed level	Required embankment level	Water level (Non-uniform flow)	Actual Left bank	Actual right bank	Amount of Water
m	No	m	m	m	m	m	m	m <sup>3</sup> /sec
13+652	69	37.93	38.55	44.55	44.53	44.500	45.159	226.00
13+784	70	37.79	38.54	44.54	44.53	44.956	44.999	226.00
13+910	71	36.47	38.53	44.53	44.52	44.872	44.994	226.00
14+026	72	37.25	38.52	44.52	44.51	44.992	44.897	226.00
14+277	73	39.08	38.50	44.50	44.50	44.737	45.500	226.00
14+421	74	35.93	38.49	44.49	44.47	44.571	45.998	226.00
14+559	75	38.23	38.48	44.48	44.47	44.568	46.000	226.00
14+758	76	37.71	38.47	44.47	44.45	45.756	44.809	226.00
15+008	77	38.62	38.45	44.45	44.44	45.000	44.627	226.00
15+193	78	38.60	38.44	44.44	44.43	44.845	44.975	226.00
15+551	79	38.49	38.41	44.41	44.40	44.519	44.727	226.00
15+806	80	38.76	38.40	44.40	44.39	45.409	44.097	226.00
15+938	81	36.98	38.39	44.39	44.38	45.420	44.366	226.00
16+084	82	38.20	38.38	44.38	44.36	44.722	45.250	226.00
16+280	83	37.83	38.36	44.36	44.35	45.468	45.413	226.00
16+527	84	38.72	38.35	44.35	44.34	44.973	44.930	226.00
16+747	85	38.75	38.33	44.33	44.33	45.529	45.244	226.00
16+923	86	39.04	38.32	44.32	44.32	44.719	44.343	226.00
17+022	87	38.66	38.31	44.31	44.32	43.994	45.077	226.00
17+170	88	38.59	38.30	44.30	44.30	44.600	46.665	226.00
17+329	89	37.16	38.29	44.29	44.29	45.523	46.230	226.00
17+436	90	36.84	38.28	44.28	44.28	45.590	45.944	226.00
17+652	91	37.01	38.27	44.27	44.27	45.329	45.616	226.00
17+783	92	38.71	38.26	44.26	44.26	44.620	46.212	226.00
17+920	93	37.19	38.25	44.25	44.26	44.000	44.298	226.00
18+133	94	38.04	38.23	44.23	44.25	42.009	44.636	226.00
18+287	95	38.32	38.22	44.22	44.23	41.870	44.119	226.00
18+470	96	36.82	38.21	44.21	44.22	44.097	43.191	226.00
18+600	97	38.12	38.20	44.20	44.21	42.018	45.601	226.00
18+717	98	38.81	38.19	44.19	44.21	47.384	45.976	226.00
18+822	99	38.93	38.18	44.18	44.21	45.614	45.719	226.00
18+927	100	39.02	38.18	44.18	44.19	42.902	46.065	226.00
19+139	101	37.88	38.16	44.16	44.19	44.837	44.414	226.00
19+326	102	38.32	38.15	44.15	44.18	43.999	44.850	226.00
19+426	103	38.20	38.14	44.14	44.17	43.756	44.698	226.00
19+545	104	33.05	38.13	44.13	44.16	44.969	44.001	226.00
19+734	105	38.99	38.12	44.12	44.15	44.498	44.919	226.00
19+909	106	38.23	38.11	44.11	44.15	44.272	44.529	226.00
20+096	107	38.19	38.09	44.09	44.13	44.148	44.654	226.00
20+232	108	38.02	38.08	44.08	44.12	44.309	45.400	226.00
20+442	109	37.47	38.07	44.07	44.10	44.229	44.986	226.00
20+527	110	37.72	38.06	44.06	44.10	43.985	45.888	226.00
20+628	111	36.31	38.06	44.06	44.09	43.669	45.320	226.00
20+764	112	36.09	38.05	44.05	44.08	44.341	45.107	226.00
20+920	113	37.72	38.04	44.04	44.08	44.350	44.711	226.00
21+055	114	38.04	38.03	44.03	44.07	44.100	45.405	226.00
21+179	115	37.76	38.02	44.02	44.06	44.147	44.603	226.00
21+324	116	37.82	38.01	44.01	44.05	44.199	44.849	226.00
21+433	117	37.49	38.00	44.00	44.05	44.370	45.576	226.00
21+524	118	37.12	37.99	43.99	44.04	44.074	44.018	226.00
21+653	119	37.51	37.98	43.98	44.03	42.006	44.880	226.00
21+850	120	36.42	37.97	43.97	44.03	45.852	44.333	230.00
21+951	121	38.42	37.96	43.96	44.02	45.678	44.200	230.00
22+072	122	36.95	37.95	43.95	44.01	46.146	44.200	230.00
22+311	123	37.65	37.94	43.94	44.00	44.057	43.801	230.00
22+529	124	38.04	37.92	43.92	43.99	44.023	43.771	230.00
22+618	125	38.48	37.92	43.92	43.97	44.196	44.181	230.00
22+713	126	35.54	37.91	43.91	43.96	44.644	43.990	230.00
22+861	127	37.53	37.90	43.90	43.96	44.454	43.934	230.00
23+004	128	37.94	37.89	43.89	43.95	44.422	44.007	230.00
23+161	129	37.02	37.88	43.88	43.94	45.870	45.081	230.00
23+261	130	37.26	37.87	43.87	43.92	43.952	45.467	230.00
23+375	131	37.03	37.86	43.86	43.92	44.602	44.873	230.00
23+584	132	36.41	37.85	43.85	43.90	46.126	46.989	230.00
23+843	133	37.25	37.83	43.83	43.90	45.082	44.648	230.00
23+964	134	36.87	37.82	43.82	43.89	44.868	44.055	230.00
24+099	135	36.26	37.81	43.81	43.89	45.344	44.039	230.00
24+211	136	36.15	37.80	43.80	43.87	44.004	44.784	230.00



STNO	CSNO	Actual bed level (canal center)	Plan bed level	Required embankment level	Water level (Non-uniform flow)	Actual Left bank	Actual right bank	Amount of Water
m	No	m	m	m	m	m	m	m <sup>3</sup> /sec
24+284	137	36.48	37.80	43.80	43.86	45.162	42.775	230.00
24+405	138	34.48	37.79	43.79	43.86	44.463	44.770	230.00
24+639	139	37.56	37.77	43.77	43.85	43.545	44.224	230.00
24+859	140	37.41	37.76	43.76	43.84	42.734	45.801	230.00
25+111	141	37.77	37.74	43.74	43.83	43.730	42.839	230.00
25+329	142	37.75	37.72	43.72	43.81	43.551	43.347	230.00
25+560	143	37.14	37.71	43.71	43.79	43.763	43.461	230.00
25+765	144	37.53	37.69	43.69	43.78	43.640	44.347	230.00
25+880	145	36.63	37.69	43.69	43.77	43.289	42.943	230.00
25+978	146	35.49	37.68	43.68	43.77	43.987	43.602	230.00
26+193	147	37.48	37.66	43.66	43.75	43.251	43.380	230.00
26+354	148	37.52	37.65	43.65	43.75	43.090	43.988	230.00
26+543	149	37.12	37.64	43.64	43.74	43.249	43.824	230.00
26+746	150	36.79	37.63	43.63	43.72	43.200	43.193	230.00
26+947	151	38.18	37.61	43.61	43.72	44.479	43.244	230.00
27+088	152	36.85	37.60	43.60	43.70	44.489	43.951	230.00
27+226	153	36.50	37.59	43.59	43.70	43.032	43.343	230.00
27+445	154	38.14	37.58	43.58	43.69	43.912	43.621	230.00
27+669	155	37.43	37.56	43.56	43.67	44.488	44.098	230.00
27+849	156	37.39	37.55	43.55	43.66	44.443	44.609	230.00
27+982	157	36.93	37.54	43.54	43.66	43.723	47.636	230.00
28+111	158	36.43	37.53	43.53	43.65	43.835	45.301	230.00
28+197	159	38.18	37.52	43.52	43.64	43.643	47.229	230.00
28+402	160	36.30	37.51	43.51	43.63	42.648	42.387	230.00
28+564	161	37.89	37.50	43.50	43.63	43.499	45.241	230.00
28+742	162	38.27	37.48	43.48	43.62	42.087	44.079	230.00
28+841	163	37.41	37.48	43.48	43.61	42.817	43.412	230.00
28+987	164	36.57	37.47	43.47	43.59	44.443	46.612	230.00
29+141	165	36.30	37.46	43.46	43.58	43.990	45.464	230.00
29+318	166	36.26	37.44	43.44	43.58	41.870	41.523	230.00
29+521	167	36.88	37.43	43.43	43.57	43.104	44.445	230.00
29+616	168	36.84	37.42	43.42	43.57	43.094	42.680	230.00
29+729	169	34.70	37.41	43.41	43.55	43.644	44.459	230.00
29+868	170	36.47	37.40	43.40	43.55	43.255	43.978	230.00
30+129	171	37.30	37.39	43.39	43.54	43.045	46.567	230.00
30+258	172	36.98	37.38	43.38	43.53	42.934	44.000	230.00
30+406	173	36.28	37.37	43.37	43.52	42.759	45.750	230.00
30+504	174	34.20	37.36	43.36	43.52	42.442	43.416	230.00
30+608	175	34.16	37.35	43.35	43.51	42.663	44.014	230.00
30+790	176	36.84	37.34	43.34	43.51	42.713	44.204	230.00
30+970	177	36.66	37.33	43.33	43.51	42.740	43.298	230.00
31+096	178	37.15	37.32	43.32	43.50	42.729	42.248	230.00
31+217	179	37.62	37.31	43.31	43.49	42.511	43.519	230.00
31+314	180	34.55	37.30	43.30	43.47	42.680	43.727	230.00
31+541	181	35.56	37.29	43.29	43.47	42.867	44.740	230.00
31+810	182	36.69	37.27	43.27	43.44	43.402	43.257	230.00
32+054	183	36.51	37.25	43.25	43.42	43.884	44.295	230.00
32+250	184	36.66	37.24	43.24	43.42	41.674	45.490	230.00
32+406	185	35.93	37.23	43.23	43.42	41.819	45.371	230.00
32+537	186	36.59	37.22	43.22	43.41	45.630	43.472	230.00
32+808	187	36.54	37.20	43.20	43.39	45.439	43.689	230.00
32+867	188	36.62	37.19	43.19	43.40	45.482	42.572	230.00
32+936	189	37.52	37.19	43.19	43.38	45.488	45.143	230.00
33+102	190	35.31	37.18	43.18	43.38	44.836	45.217	230.00
33+217	191	36.83	37.17	43.17	43.37	45.573	45.854	230.00
33+359	192	36.74	37.16	43.16	43.37	44.217	44.561	230.00
33+463	193	35.04	37.15	43.15	43.36	43.082	43.794	230.00
33+564	194	36.38	37.14	43.14	43.35	43.158	44.086	230.00
33+815	195	35.39	37.13	43.13	43.32	43.642	44.233	230.00
33+972	196	36.26	37.12	43.12	43.31	42.984	43.948	230.00
34+114	197	35.59	37.11	43.11	43.30	43.974	42.976	230.00
34+357	198	34.66	37.09	43.09	43.29	44.661	43.585	230.00
34+614	199	35.92	37.07	43.07	43.29	43.954	44.760	230.00
34+842	200	34.87	37.05	43.05	43.26	43.311	44.155	230.00
34+919	201	34.16	37.05	43.05	43.26	44.578	43.071	230.00
34+993	202	35.70	37.04	43.04	43.26	43.731	42.002	230.00
35+214	203	36.05	37.03	43.03	43.25	44.357	44.407	230.00
35+406	204	36.15	37.01	43.01	43.24	43.984	43.944	230.00

STNO	CSNO	Actual bed level (canal center)	Plan bed level	Required embankment level	Water level (Non-uniform flow)	Actual Left bank	Actual right bank	Amount of Water
m	No	m	m	m	m	m	m	m <sup>3</sup> /sec
35+583	205	39.30	37.00	43.00	43.14	44.071	44.929	230.00
35+734	206	35.09	36.99	42.99	43.16	40.906	44.186	230.00
35+892	207	34.58	36.98	42.98	43.14	42.519	43.835	230.00
36+062	208	34.10	36.97	42.97	43.14	42.971	43.948	230.00
36+169	209	36.04	36.96	42.96	43.13	43.728	43.885	230.00
36+262	210	32.51	36.95	42.95	43.13	43.933	43.787	230.00
36+495	211	36.88	36.94	42.94	43.12	43.964	42.669	230.00
36+725	212	37.46	36.92	42.92	43.11	41.973	45.223	230.00
36+865	213	36.74	36.91	42.91	43.11	42.705	44.992	230.00
36+968	214	35.19	36.90	42.90	43.08	44.490	44.974	230.00
37+096	215	36.56	36.90	42.90	43.08	44.952	44.971	230.00
37+180	216	35.93	36.89	42.89	43.07	45.290	44.917	230.00
37+288	217	35.53	36.88	42.88	43.05	43.635	43.379	230.00
37+523	218	35.72	36.87	42.87	43.04	44.973	46.208	230.00
37+747	219	36.00	36.85	42.85	43.04	44.455	44.000	230.00
37+990	220	36.86	36.83	42.83	43.03	45.437	43.019	230.00
38+075	221	36.04	36.83	42.83	43.02	43.017	42.964	230.00
38+185	222	33.62	36.82	42.82	43.02	43.989	42.755	230.00
38+367	223	36.12	36.81	42.81	43.01	43.915	43.270	230.00
38+598	224	36.21	36.79	42.79	42.99	44.949	43.733	230.00
38+793	225	36.67	36.78	42.78	42.98	43.009	45.196	230.00
39+002	226	36.70	36.76	42.76	42.97	41.763	43.727	230.00
39+072	227	30.19	36.76	42.76	42.98	43.116	44.498	230.00
39+118	228	34.59	36.75	42.75	42.97	42.458	44.055	230.00
39+319	229	36.85	36.74	42.74	42.96	43.853	44.847	230.00
39+512	230	36.56	36.73	42.73	42.96	42.587	42.239	230.00
39+738	231	36.31	36.71	42.71	42.95	42.775	44.274	230.00
39+841	232	36.21	36.70	42.70	42.94	44.928	41.982	230.00
39+934	233	36.16	36.70	42.70	42.93	42.326	42.105	230.00
40+136	234	35.52	36.68	42.68	42.93	42.524	40.473	230.00
40+329	235	36.13	36.67	42.67	42.92	44.199	41.956	230.00
40+501	236	36.55	36.66	42.66	42.92	40.991	41.677	230.00
40+665	237	35.40	36.64	42.64	42.92	42.620	40.221	230.00
40+822	238	36.35	36.63	42.63	42.91	41.555	43.453	230.00
40+982	239	36.42	36.62	42.62	42.90	41.711	43.489	230.00
41+162	240	37.08	36.61	42.61	42.90	42.003	43.835	230.00
41+308	241	36.74	36.60	42.60	42.89	44.739	44.999	230.00
41+477	242	36.32	36.59	42.59	42.89	43.857	42.773	230.00
41+578	243	36.11	36.58	42.58	42.88	41.552	38.822	230.00
41+672	244	33.73	36.57	42.57	42.87	43.037	41.564	230.00
41+873	245	36.10	36.56	42.56	42.86	43.619	43.077	230.00
42+053	246	36.13	36.55	42.55	42.85	42.874	43.612	230.00
42+283	247	36.88	36.53	42.53	42.85	43.060	42.419	230.00
42+446	248	37.41	36.52	42.52	42.84	44.593	42.673	230.00
42+579	249	36.47	36.51	42.51	42.83	44.127	42.917	230.00
42+717	250	35.80	36.50	42.50	42.82	44.124	44.957	230.00
42+819	251	34.40	36.49	42.49	42.81	43.828	44.246	230.00
43+000	252	34.76	36.48	42.48	42.80	47.353	44.659	230.00
43+136	253	35.26	36.47	42.47	42.80	43.541	44.589	230.00
43+256	254	36.19	36.46	42.46	42.80	44.144	42.367	230.00
43+434	255	35.39	36.45	42.45	42.77	45.176	43.100	230.00
43+633	256	35.36	36.43	42.43	42.76	45.268	42.875	230.00
43+771	257	35.42	36.42	42.42	42.75	47.616	44.940	230.00
43+906	258	36.07	36.42	42.42	42.74	42.915	45.722	230.00
44+162	259	35.36	36.40	42.40	42.71	43.430	42.897	230.00
44+329	260	35.46	36.39	42.39	42.70	43.940	43.969	230.00
44+479	261	35.76	36.37	42.37	42.70	42.782	43.878	230.00
44+598	262	36.03	36.37	42.37	42.69	42.723	42.986	230.00
44+682	263	32.79	36.36	42.36	42.68	42.999	41.188	230.00
44+857	264	35.02	36.35	42.35	42.68	38.969	39.999	230.00
45+046	265	35.41	36.33	42.33	42.66	42.364	43.010	230.00
45+234	266	34.53	36.32	42.32	42.64	41.156	42.639	230.00
45+445	267	36.47	36.31	42.31	42.64	42.332	42.818	230.00
45+517	268	36.39	36.30	42.30	42.63	41.146	42.928	230.00
45+604	269	32.34	36.30	42.30	42.62	43.937	46.000	230.00
45+809	270	36.12	36.28	42.28	42.62	41.983	43.220	230.00
45+930	271	35.44	36.27	42.27	42.61	42.412	43.902	230.00
46+085	272	34.27	36.26	42.26	42.59	44.488	45.904	230.00

STNO	CSNO	Actual bed level (canal center)	Plan bed level	Required embankment level	Water level (Non-uniform flow)	Actual Left bank	Actual right bank	Amount of Water
m	No	m	m	m	m	m	m	m <sup>3</sup> /sec
46+243	273	34.71	36.25	42.25	42.58	45.374	43.718	230.00
46+422	274	35.73	36.24	42.24	42.57	45.503	43.910	230.00
46+522	275	35.84	36.23	42.23	42.56	43.449	42.956	230.00
46+630	276	32.25	36.22	42.22	42.55	43.110	44.813	230.00
46+844	277	36.11	36.21	42.21	42.53	43.458	45.341	230.00
47+047	278	35.77	36.19	42.19	42.51	43.814	42.855	230.00
47+236	279	34.37	36.18	42.18	42.50	43.252	45.556	230.00
47+339	280	34.44	36.17	42.17	42.50	41.319	42.597	230.00
47+423	281	34.97	36.17	42.17	42.48	40.292	41.467	230.00
47+578	282	32.60	36.16	42.16	42.48	40.046	42.515	230.00
47+900	283	35.61	36.13	42.13	42.48	43.170	42.872	230.00
48+159	284	34.86	36.12	42.12	42.46	43.036	42.122	230.00
48+323	285	34.93	36.10	42.10	42.45	42.538	42.830	230.00
48+565	286	35.39	36.09	42.09	42.43	42.388	41.873	230.00
48+753	287	35.99	36.07	42.07	42.42	42.777	42.094	230.00
48+897	288	35.26	36.06	42.06	42.40	42.850	41.843	230.00
49+049	289	35.22	36.05	42.05	42.38	42.970	42.267	230.00
49+257	290	34.66	36.04	42.04	42.35	43.093	43.233	230.00
49+457	291	35.03	36.02	42.02	42.36	43.049	43.210	230.00
49+727	292	34.77	36.00	42.00	42.35	43.438	43.360	230.00
49+947	293	35.73	35.99	41.99	42.33	42.137	42.822	230.00
50+046	294	33.42	35.98	41.98	42.32	42.866	42.393	230.00
50+117	295	33.67	35.98	41.98	42.32	43.055	41.250	230.00
50+318	296	35.22	35.96	41.96	42.30	43.330	43.326	230.00
50+454	297	35.18	35.95	41.95	42.30	43.919	43.410	230.00
50+621	298	35.77	35.94	41.94	42.29	43.426	43.079	230.00
50+783	299	35.78	35.93	41.93	42.29	42.242	42.410	230.00
50+981	300	35.77	35.92	41.92	42.27	42.442	43.400	230.00
51+133	301	35.69	35.91	41.91	42.26	42.612	42.605	230.00
51+276	302	34.52	35.90	41.90	42.24	42.299	43.120	230.00
51+450	303	35.91	35.88	41.88	42.23	42.115	42.644	230.00
51+602	304	35.72	35.87	41.87	42.22	43.222	42.965	230.00
51+774	305	35.29	35.86	41.86	42.21	43.036	43.112	230.00
51+907	306	35.29	35.85	41.85	42.19	42.238	42.423	230.00
52+023	307	35.07	35.84	41.84	42.18	41.623	41.863	230.00
52+135	308	33.01	35.84	41.84	42.18	42.333	42.915	230.00
52+272	309	35.56	35.83	41.83	42.15	43.120	43.161	230.00
52+493	310	34.89	35.81	41.81	42.11	42.833	43.022	230.00
52+721	311	33.95	35.79	41.79	42.10	42.012	43.098	230.00
52+807	312	32.09	35.79	41.79	42.09	41.790	43.099	230.00
52+897	313	34.88	35.78	41.78	42.08	41.947	43.945	230.00
53+121	314	34.79	35.77	41.77	42.06	43.024	43.071	230.00
53+342	315	35.97	35.75	41.75	42.06	43.028	42.731	230.00
53+583	316	35.43	35.73	41.73	42.03	43.150	42.854	230.00
53+864	317	36.06	35.71	41.71	42.02	42.570	41.602	230.00
53+976	318	35.93	35.71	41.71	42.01	42.365	42.957	230.00
54+095	319	35.84	35.70	41.70	42.00	42.465	42.374	230.00
54+196	320	32.59	35.69	41.69	41.98	42.629	42.020	230.00
54+294	321	35.59	35.68	41.68	41.98	43.359	41.422	230.00
54+461	322	35.28	35.67	41.67	41.96	41.917	42.250	230.00
54+673	323	35.34	35.66	41.66	41.94	42.650	42.465	230.00
54+886	324	35.30	35.64	41.64	41.93	42.284	43.396	230.00
54+988	325	35.14	35.63	41.63	41.91	42.634	43.387	230.00
55+098	326	34.45	35.63	41.63	41.90	42.884	43.930	230.00
55+302	327	34.26	35.61	41.61	41.89	42.134	43.359	230.00
55+496	328	35.04	35.60	41.60	41.87	43.171	43.552	230.00
55+647	329	35.07	35.59	41.59	41.86	43.189	43.696	230.00
55+802	330	34.62	35.58	41.58	41.85	43.724	42.695	230.00
55+971	331	35.52	35.56	41.56	41.84	43.010	43.031	230.00
56+051	332	35.86	35.56	41.56	41.84	42.447	43.343	230.00
56+141	333	33.64	35.55	41.55	41.82	43.130	43.541	230.00
56+333	334	35.74	35.54	41.54	41.80	43.350	42.436	230.00
56+497	335	35.50	35.53	41.53	41.80	41.557	42.326	230.00
56+568	336	35.71	35.52	41.52	41.80	41.608	42.580	230.00
56+643	337	33.50	35.52	41.52	41.77	41.281	42.923	230.00
56+889	338	35.69	35.50	41.50	41.75	39.841	42.910	230.00
57+150	339	35.82	35.48	41.48	41.75	40.340	42.050	230.00
57+382	340	35.84	35.47	41.47	41.74	41.110	41.667	230.00

STNO	CSNO	Actual bed level (canal center)	Plan bed level	Required embankment level	Water level (Non-uniform flow)	Actual Left bank	Actual right bank	Amount of Water
m	No	m	m	m	m	m	m	m <sup>3</sup> /sec
57+598	341	35.69	35.45	41.45	41.72	40.780	42.750	230.00
57+797	342	35.90	35.44	41.44	41.71	40.498	40.699	230.00
57+985	343	35.72	35.42	41.42	41.70	40.031	41.172	230.00
58+070	344	35.11	35.42	41.42	41.69	41.050	41.590	230.00
58+166	345	30.60	35.41	41.41	41.67	42.130	42.348	230.00
58+400	346	33.72	35.39	41.39	41.67	42.324	41.540	230.00
58+601	347	35.40	35.38	41.38	41.66	42.259	41.510	230.00
58+797	348	36.13	35.37	41.37	41.65	42.010	41.950	230.00
58+998	349	35.20	35.35	41.35	41.64	40.147	41.199	230.00
59+255	350	35.33	35.33	41.33	41.63	39.891	40.935	230.00
59+407	351	35.89	35.32	41.32	41.63	40.060	41.490	230.00
59+538	352	35.76	35.31	41.31	41.62	39.599	42.130	230.00
59+633	353	33.93	35.31	41.31	41.61	39.845	41.230	230.00
59+720	354	34.10	35.30	41.30	41.59	39.870	41.722	230.00
59+996	355	35.27	35.28	41.28	41.59	38.999	41.381	230.00
60+222	356	34.55	35.27	41.27	41.58	39.924	40.652	230.00
60+350	357	31.33	35.26	41.26	41.58	39.039	39.950	230.00
60+465	358	33.27	35.25	41.25	41.57	39.310	40.452	230.00
60+542	359	34.30	35.24	41.24	41.55	40.248	41.010	230.00
60+732	360	35.27	35.23	41.23	41.54	42.573	41.143	230.00
61+000	361	35.96	35.21	41.21	41.54	41.524	43.824	233.29
61+202	362	35.51	35.20	41.20	41.53	41.909	41.942	233.29
61+445	363	35.65	35.18	41.18	41.52	41.526	41.262	233.29
61+720	364	35.35	35.16	41.16	41.50	41.725	41.257	233.29
61+962	365	34.73	35.14	41.14	41.44	41.025	41.682	233.29
62+163	366	34.97	35.13	41.13	41.46	42.404	41.771	233.29
62+401	367	35.23	35.11	41.11	41.43	41.816	41.681	233.29
62+642	368	35.17	35.09	41.09	41.41	42.167	43.633	233.29
62+864	369	35.19	35.08	41.08	41.40	41.999	40.792	233.29
62+981	370	34.36	35.07	41.07	41.40	38.394	41.581	233.29
63+093	371	32.95	35.06	41.06	41.39	41.797	40.994	233.29
63+257	372	33.89	35.05	41.05	41.40	42.828	39.158	233.29
63+357	373	36.34	35.04	41.04	41.38	42.373	41.791	233.29
63+485	374	35.76	35.03	41.03	41.37	43.621	41.801	233.29
63+544	375	35.05	35.03	41.03	41.36	43.123	43.258	233.29
63+598	376	34.70	35.03	41.03	41.35	43.230	42.320	233.29
63+838	377	36.08	35.01	41.01	41.34	42.821	41.789	233.29
64+105	378	35.82	34.99	40.99	41.33	42.475	41.375	233.29
64+191	379	35.34	34.99	40.99	41.33	41.487	41.994	233.29
64+286	380	34.44	34.98	40.98	41.31	41.349	43.159	233.29
64+484	381	34.80	34.96	40.96	41.30	42.087	41.410	233.29
64+768	382	35.43	34.94	40.94	41.28	40.713	41.489	233.29
64+938	383	34.95	34.93	40.93	41.27	40.352	41.361	233.29
65+134	384	34.11	34.92	40.92	41.26	41.428	41.105	233.29
65+220	385	35.41	34.91	40.91	41.26	40.970	42.490	233.29
65+309	386	34.01	34.91	40.91	41.24	40.445	42.203	233.29
65+483	387	35.34	34.89	40.89	41.22	40.677	41.352	233.29
65+697	388	35.59	34.88	40.88	41.20	40.986	41.657	233.29
65+793	389	35.82	34.87	40.87	41.19	42.046	41.678	233.29
65+869	390	35.69	34.87	40.87	41.18	42.291	41.352	233.29
66+097	391	34.80	34.85	40.85	41.15	42.514	40.610	233.29
66+297	392	35.03	34.84	40.84	41.13	46.753	40.827	233.29
66+514	393	34.99	34.82	40.82	41.11	46.759	41.150	233.29
66+746	394	34.95	34.81	40.81	41.11	47.220	38.731	233.29
66+972	395	36.01	34.79	40.79	41.08	47.230	41.194	233.29
67+140	396	35.49	34.78	40.78	41.07	40.940	41.147	233.29
67+305	397	35.20	34.77	40.77	41.05	39.888	41.120	233.29
67+402	398	35.42	34.76	40.76	41.05	39.579	40.800	233.29
67+491	399	34.89	34.75	40.75	41.03	41.061	41.100	233.29
67+667	400	35.15	34.74	40.74	41.02	41.329	39.215	233.29
67+908	401	35.02	34.72	40.72	41.01	39.269	39.318	233.29
68+008	402	35.40	34.72	40.72	40.99	40.218	40.283	233.29
68+109	403	34.08	34.71	40.71	40.97	40.457	40.690	233.29
68+353	404	35.42	34.69	40.69	40.94	42.596	40.470	233.29
68+466	405	34.60	34.68	40.68	40.93	42.052	40.545	233.29
68+700	406	35.27	34.67	40.67	40.91	42.790	41.632	233.29
68+911	407	35.30	34.65	40.65	40.89	38.588	40.953	233.29
68+983	408	35.55	34.65	40.65	40.89	39.675	40.588	233.29

STNO	CSNO	Actual bed level (canal center)	Plan bed level	Required embankment level	Water level (Non-uniform flow)	Actual Left bank	Actual right bank	Amount of Water
m	No	m	m	m	m	m	m	m <sup>3</sup> /sec
69+056	409	33.14	34.64	40.64	40.87	39.702	41.625	233.29
69+271	410	35.89	34.63	40.63	40.87	38.752	42.969	233.29
69+502	411	35.09	34.61	40.61	40.86	43.228	41.026	233.29
69+604	412	35.08	34.60	40.60	40.83	42.913	41.291	233.29
69+729	413	33.79	34.59	40.59	40.84	40.837	40.894	233.29
69+860	414	36.25	34.59	40.59	40.82	41.826	41.358	233.29
69+986	415	34.66	34.58	40.58	40.81	47.799	40.600	233.29
70+047	416	32.75	34.57	40.57	40.81	47.036	39.927	233.29
70+133	417	32.02	34.57	40.57	40.80	48.671	40.284	233.29
70+360	418	35.32	34.55	40.55	40.77	46.026	37.542	233.29
70+572	419	35.59	34.54	40.54	40.76	42.172	41.071	233.29
70+772	420	35.55	34.52	40.52	40.75	41.441	41.466	233.29
70+996	421	35.47	34.51	40.51	40.73	43.149	42.411	233.29
71+071	422	35.50	34.50	40.50	40.72	42.990	42.809	233.29
71+180	423	28.16	34.49	40.49	40.73	42.466	35.908	233.29
71+435	424	36.39	34.47	40.47	40.71	41.234	38.156	233.29
71+720	425	35.66	34.45	40.45	40.69	41.761	40.694	233.29
71+824	426	35.59	34.45	40.45	40.67	40.503	40.663	233.29
71+941	427	35.09	34.44	40.44	40.64	40.919	40.086	233.29
72+170	428	34.89	34.42	40.42	40.61	40.785	40.838	233.29
72+367	429	35.41	34.41	40.41	40.58	39.951	42.289	233.29
72+603	430	35.21	34.39	40.39	40.56	40.964	40.812	233.29
72+716	431	35.29	34.38	40.38	40.53	41.314	39.977	233.29
72+800	432	33.42	34.38	40.38	40.53	42.158	43.030	210.15
73+006	433	34.57	34.36	40.36	40.53	41.745	41.650	210.15
73+144	434	34.83	34.35	40.35	40.53	41.146	40.253	210.15
73+377	435	34.71	34.34	40.34	40.52	41.208	40.967	210.15
73+470	436	34.86	34.33	40.33	40.53	41.051	41.151	210.15
73+573	437	36.16	34.32	40.32	40.52	40.883	42.917	210.15
73+693	438	34.36	34.32	40.32	40.53	42.861	40.681	210.15
73+783	439	33.33	34.31	40.31	40.53	40.047	40.279	210.15
73+972	440	34.87	34.30	40.30	40.53	46.574	41.730	210.15
74+182	441	34.75	34.28	40.28	40.53	42.921	40.987	210.15
74+397	442	34.75	34.27	40.27	40.54	46.034	39.549	210.15
74+581	443	34.88	34.25	40.25	40.53	41.075	40.872	210.15
74+685	444	33.54	34.25	40.25	40.52	41.951	41.000	210.15
74+779	445	30.83	34.24	40.24	40.52	41.087	41.305	210.15
74+874	446	34.05	34.23	40.23	40.51	40.420	41.954	210.15
75+039	447	35.04	34.22	40.22	40.50	40.403	43.487	210.15
75+276	448	35.10	34.20	40.20	40.48	41.425	40.772	210.15
75+358	449	35.03	34.20	40.20	40.48	41.843	41.102	210.15
75+428	450	32.62	34.19	40.19	40.46	41.509	41.093	210.15
75+476	451	31.81	34.19	40.19	40.49	41.993	40.887	210.15
75+544	452	34.57	34.18	40.18	40.46	41.150	40.727	210.15
75+737	453	34.94	34.17	40.17	40.45	42.708	41.288	210.15
75+908	454	35.48	34.16	40.16	40.45	40.271	40.961	210.15
76+024	455	35.18	34.15	40.15	40.44	40.857	42.382	210.15
76+160	456	33.78	34.14	40.14	40.43	40.931	42.709	210.15
76+374	457	35.00	34.13	40.13	40.42	40.224	41.306	210.15
76+562	458	32.91	34.11	40.11	40.40	41.225	43.831	210.15
76+748	459	35.45	34.10	40.10	40.40	41.439	41.386	210.15
76+871	460	34.15	34.09	40.09	40.31	40.055	41.291	209.82
77+029	461	35.75	34.08	40.08	40.31	42.094	41.402	209.82
77+151	462	35.17	34.07	40.07	40.31	33.543	41.415	209.82
77+439	463	34.58	34.06	40.06	40.30	31.601	37.285	209.82
77+624	464	34.22	34.04	40.04	40.26	45.449	41.591	209.82
77+805	465	34.93	34.03	40.03	40.25	41.027	40.619	209.82
77+929	466	35.51	34.02	40.02	40.24	40.379	39.950	209.82
78+047	467	35.92	34.02	40.02	40.22	40.654	38.621	209.82
78+207	468	35.69	34.01	40.01	40.21	41.683	40.059	209.82
78+429	469	34.58	33.99	39.99	40.19	39.598	40.023	209.82
78+737	470	34.64	33.97	39.97	40.19	41.888	36.647	209.82
79+004	471	34.86	33.95	39.95	40.18	41.811	39.517	209.82
79+241	472	34.77	33.94	39.94	40.17	38.752	36.978	209.82
79+494	473	34.94	33.92	39.92	40.17	37.981	37.594	209.82
79+621	474	34.14	33.92	39.92	40.16	39.946	35.857	209.82
79+738	475	34.87	33.91	39.91	40.14	40.519	36.002	209.82
79+814	476	34.14	33.90	39.90	40.15	41.784	34.790	209.82

STNO	CSNO	Actual bed level (canal center)	Plan bed level	Required embankment level	Water level (Non-uniform flow)	Actual Left bank	Actual right bank	Amount of Water
m	No	m	m	m	m	m	m	m <sup>3</sup> /sec
79+895	477	33.30	33.90	39.90	40.13	40.178	35.334	209.82
80+094	478	33.31	33.88	39.88	40.13	39.729	36.624	209.82
80+249	479	34.27	33.87	39.87	40.12	40.541	42.194	209.82
80+333	480	33.68	33.87	39.87	40.12	39.893	36.620	209.82
80+426	481	33.13	33.86	39.86	40.11	42.768	40.957	209.82
80+591	482	32.28	33.85	39.85	40.10	41.951	37.250	209.82
80+697	483	33.40	33.85	39.85	40.09	39.476	41.475	209.82
80+891	484	32.99	33.83	39.83	40.09	40.134	35.600	209.82
81+121	485	34.03	33.82	39.82	40.06	42.183	43.308	209.82
81+336	486	34.79	33.80	39.80	40.07	40.020	35.445	209.82
81+516	487	35.33	33.79	39.79	40.05	43.880	39.964	209.82
81+690	488	35.11	33.78	39.78	40.05	41.877	37.419	209.82
81+915	489	34.85	33.77	39.77	40.04	39.440	39.891	209.82
82+069	490	34.66	33.76	39.76	40.03	38.074	38.240	209.82
82+223	491	34.37	33.75	39.75	40.03	39.107	38.683	209.82
82+440	492	33.06	33.73	39.73	39.99	43.308	41.675	209.82
82+680	493	34.86	33.72	39.72	40.00	41.703	41.820	209.82
82+777	494	34.57	33.71	39.71	39.99	41.909	39.595	209.82
82+877	495	34.83	33.71	39.71	39.97	41.823	40.960	209.82
83+088	496	34.41	33.69	39.69	39.95	40.002	40.547	209.82
83+291	497	34.28	33.68	39.68	39.95	38.823	39.956	209.82
83+495	498	34.69	33.67	39.67	39.94	39.256	41.107	209.82
83+702	499	34.57	33.65	39.65	39.93	40.910	39.410	209.82
83+863	500	34.06	33.64	39.64	39.92	36.892	37.702	209.82
84+050	501	34.17	33.63	39.63	39.91	38.951	40.974	209.82
84+225	502	33.94	33.62	39.62	39.89	35.934	38.818	209.82
84+354	503	33.82	33.61	39.61	39.89	39.108	36.846	209.82
84+445	504	33.07	33.60	39.60	39.88	33.696	39.721	209.82
84+485	505	32.84	33.60	39.60	39.88	39.716	39.384	209.82
84+538	506	30.04	33.60	39.60	39.89	40.359	37.851	209.82
84+721	507	34.75	33.59	39.59	39.89	37.640	38.180	209.82
84+850	508	35.04	33.58	39.58	39.87	39.189	43.139	209.82
84+979	509	35.02	33.57	39.57	39.88	38.230	38.010	209.82
85+121	510	34.65	33.56	39.56	39.87	39.519	36.613	209.82
85+227	511	34.37	33.55	39.55	39.85	39.626	39.069	209.82
85+334	512	33.26	33.55	39.55	39.84	39.441	35.764	209.82
85+556	513	33.52	33.53	39.53	39.85	39.630	35.509	209.82
85+688	514	32.32	33.52	39.52	39.83	40.041	38.013	209.82
85+829	515	33.88	33.52	39.52	39.83	39.111	41.361	209.82
85+981	516	31.83	33.51	39.51	39.81	40.758	39.620	209.82
86+165	517	34.01	33.49	39.49	39.81	37.283	37.801	209.82
86+239	518	34.79	33.49	39.49	39.81	37.230	34.899	209.82
86+338	519	35.40	33.48	39.48	39.78	39.859	33.909	209.82
86+468	520	33.85	33.47	39.47	39.78	38.719	36.924	209.82
86+700	521	33.34	33.46	39.46	39.78	40.980	39.417	209.82
86+877	522	34.83	33.45	39.45	39.77	38.850	40.473	209.82
87+021	523	34.92	33.44	39.44	39.76	41.318	38.611	209.82
87+234	524	34.57	33.42	39.42	39.75	40.271	40.460	209.82
87+352	525	33.77	33.42	39.42	39.74	40.000	40.572	209.82
87+420	526	32.03	33.41	39.41	39.72	39.600	40.357	209.82
87+496	527	30.74	33.41	39.41	39.72	39.175	40.295	209.82
87+562	528	31.61	33.40	39.40	39.72	39.001	40.399	209.82
87+750	529	33.61	33.39	39.39	39.70	39.476	40.435	209.82
87+945	530	34.96	33.38	39.38	39.69	39.685	40.198	209.82
88+072	531	35.09	33.37	39.37	39.69	40.303	39.993	209.82
88+202	532	35.43	33.36	39.36	39.68	39.696	39.540	209.82
88+420	533	34.90	33.35	39.35	39.66	41.180	40.100	209.82
88+665	534	34.51	33.33	39.33	39.65	42.508	40.100	209.82
88+849	535	33.96	33.32	39.32	39.64	38.270	39.196	209.82
88+998	536	34.34	33.31	39.31	39.63	37.997	38.416	209.82
89+127	537	34.24	33.30	39.30	39.62	37.500	39.149	209.82
89+225	538	34.36	33.30	39.30	39.61	37.800	38.895	209.82
89+327	539	33.48	33.29	39.29	39.61	38.091	38.749	209.82
89+484	540	32.69	33.28	39.28	39.60	37.933	38.779	209.82
89+640	541	32.83	33.27	39.27	39.58	39.366	38.995	209.82
89+782	542	33.89	33.26	39.26	39.58	38.400	38.861	209.82
89+979	543	33.24	33.25	39.25	39.55	39.099	39.266	209.82
90+167	544	34.09	33.24	39.24	39.54	40.509	42.441	209.82

STNO	CSNO	Actual bed level (canal center)	Plan bed level	Required embankment level	Water level (Non-uniform flow)	Actual Left bank	Actual right bank	Amount of Water
m	No	m	m	m	m	m	m	m <sup>3</sup> /sec
90+286	545	34.76	33.23	39.23	39.53	40.808	39.611	209.82
90+412	546	32.79	33.22	39.22	39.51	40.051	38.946	209.82
90+734	547	33.81	33.20	39.20	39.49	39.700	38.913	209.82
91+062	548	33.76	33.18	39.18	39.48	38.430	38.669	209.82
91+336	549	34.15	33.16	39.16	39.47	39.367	38.890	209.82
91+553	550	34.16	33.15	39.15	39.45	38.978	38.895	209.82
91+746	551	33.80	33.13	39.13	39.43	39.101	38.159	209.82
91+853	552	29.70	33.13	39.13	39.43	39.147	37.688	209.82
91+966	553	33.91	33.12	39.12	39.41	38.903	39.431	209.82
92+065	554	33.68	33.11	39.11	39.41	39.116	39.400	209.82
92+231	555	32.81	33.10	39.10	39.39	38.797	38.781	209.82
92+497	556	33.04	33.09	39.09	39.39	38.100	38.744	209.82
92+673	557	33.51	33.07	39.07	39.38	38.955	38.868	209.82
92+873	558	33.63	33.06	39.06	39.36	38.886	38.940	209.82
92+967	559	34.39	33.06	39.06	39.35	39.026	38.797	209.82
93+079	560	33.13	33.05	39.05	39.33	39.219	39.026	209.82
93+267	561	32.55	33.04	39.04	39.31	38.822	39.973	209.82
93+493	562	32.32	33.02	39.02	39.30	38.762	39.995	209.82
93+777	563	33.15	33.00	39.00	39.29	38.710	38.777	209.82
93+991	564	33.37	32.99	38.99	39.28	39.125	38.905	209.82
94+145	565	33.72	32.98	38.98	39.27	39.117	38.810	209.82
94+252	566	32.79	32.97	38.97	39.27	38.468	41.084	209.82
94+350	567	33.94	32.97	38.97	39.25	38.934	37.439	209.82
94+568	568	32.66	32.95	38.95	39.24	38.045	39.021	209.82
94+638	569	32.87	32.95	38.95	39.24	41.977	38.480	209.82
94+700	570	32.77	32.94	38.94	39.23	43.569	39.022	209.82
94+900	571	33.94	32.93	38.93	39.29	39.327	38.754	209.82
95+068	572	33.98	32.92	38.92	39.29	39.520	38.689	209.82
95+240	573	33.90	32.91	38.91	39.28	38.319	38.814	209.82
95+364	574	33.96	32.90	38.90	39.28	39.501	38.789	209.82
95+479	575	33.40	32.89	38.89	39.29	39.181	38.768	209.82
95+602	576	31.40	32.89	38.89	39.28	39.534	38.390	209.82
95+798	577	32.62	32.87	38.87	39.28	40.605	38.713	209.82
95+891	578	33.22	32.87	38.87	39.28	41.759	38.622	209.82
96+022	579	34.27	32.86	38.86	39.29	39.284	38.638	209.82
96+192	580	34.25	32.85	38.85	39.29	38.837	38.723	209.82
96+461	581	32.84	32.83	38.83	39.29	38.973	38.546	209.82
96+639	582	33.47	32.82	38.82	39.29	39.134	39.846	209.82
96+789	583	33.81	32.81	38.81	39.29	38.926	38.068	209.82
96+885	584	33.92	32.80	38.80	39.29	38.708	38.560	209.82
97+008	585	31.73	32.80	38.80	39.29	37.107	38.194	209.82
97+226	586	33.38	32.78	38.78	39.29	38.587	38.767	209.82
97+415	587	31.42	32.77	38.77	39.29	38.698	38.653	209.82
97+705	588	33.07	32.75	38.75	39.29	41.656	37.944	209.82
97+835	589	31.99	32.74	38.74	39.29	39.081	37.550	209.82
98+001	590	30.14	32.73	38.73	39.28	38.101	38.429	209.82
98+243	591	33.81	32.72	38.72	39.29	38.799	38.164	209.82
98+494	592	34.31	32.70	38.70	39.29	38.284	38.949	209.82
98+746	593	34.17	32.68	38.68	39.28	38.586	39.839	209.82
98+996	594	33.66	32.67	38.67	39.27	40.278	39.666	209.82
99+245	595	33.51	32.65	38.65	39.26	39.230	38.663	209.82
99+545	596	33.50	32.63	38.63	39.24	39.164	38.281	209.82
99+691	597	33.44	32.62	38.62	39.24	38.988	37.438	209.82
99+835	598	32.95	32.61	38.61	39.23	38.321	38.267	209.82
99+928	599	33.38	32.61	38.61	39.22	38.430	38.827	209.82
100+049	600	32.61	32.60	38.60	39.21	37.156	38.546	209.82
100+152	601	33.51	32.59	38.59	39.20	38.164	38.699	209.82
100+280	602	31.60	32.59	38.59	39.19	37.970	38.524	209.82
100+486	603	33.76	32.57	38.57	39.18	40.481	39.069	209.82
100+743	604	32.22	32.56	38.56	39.16	38.905	38.379	209.82
100+836	605	31.16	32.55	38.55	39.17	37.590	38.417	209.82
100+938	606	29.94	32.54	38.54	39.16	38.445	38.357	209.82
101+048	607	32.75	32.54	38.54	39.15	39.794	38.431	209.82
101+139	608	32.16	32.53	38.53	39.14	39.052	38.092	209.82
101+257	609	31.64	32.52	38.52	39.13	38.532	37.985	209.82
101+425	610	33.13	32.51	38.51	39.13	38.046	37.867	209.82
101+641	611	32.07	32.50	38.50	39.12	37.883	38.099	209.82
101+826	612	32.06	32.49	38.49	39.11	38.108	38.020	209.82

STNO	CSNO	Actual bed level (canal center)	Plan bed level	Required embankment level	Water level (Non-uniform flow)	Actual Left bank	Actual right bank	Amount of Water
m	No	m	m	m	m	m	m	m <sup>3</sup> /sec
102+012	613	32.13	32.47	38.47	39.10	38.155	38.355	209.82
102+101	614	33.48	32.47	38.47	39.09	38.134	38.422	209.82
102+205	615	32.73	32.46	38.46	39.08	38.005	38.605	209.82
102+294	616	33.32	32.46	38.46	39.08	38.529	38.100	209.82
102+353	617	32.07	32.45	38.45	39.07	38.277	37.885	209.82
102+578	618	31.20	32.44	38.44	39.06	38.797	39.671	209.82
102+780	619	33.77	32.42	38.42	39.05	38.154	38.675	209.82
103+021	620	33.22	32.41	38.41	39.03	37.965	37.900	209.82
103+255	621	32.67	32.39	38.39	39.02	38.162	38.340	209.82
103+308	622	28.34	32.39	38.39	39.01	37.864	37.924	209.82
103+368	623	28.52	32.39	38.39	39.02	38.809	37.861	209.82
103+650	624	33.65	32.37	38.37	39.00	38.885	38.319	209.82
103+775	625	32.95	32.36	38.36	38.99	38.806	38.044	209.82
103+957	626	30.98	32.35	38.35	38.96	38.779	38.009	209.82
104+098	627	31.53	32.34	38.34	38.95	39.115	38.095	209.82
104+241	628	31.20	32.33	38.33	38.95	38.822	38.095	209.82
104+484	629	31.88	32.31	38.31	38.94	38.471	38.368	209.82
104+644	630	32.91	32.30	38.30	38.94	37.917	38.539	209.82
104+792	631	32.82	32.29	38.29	38.92	40.338	38.201	209.82
104+854	632	32.30	32.29	38.29	38.92	40.494	38.257	209.82
104+928	633	30.91	32.29	38.29	38.91	39.392	38.268	209.82
105+036	634	29.71	32.28	38.28	38.90	39.568	38.254	209.82
105+163	635	31.45	32.27	38.27	38.89	38.989	38.646	209.82
105+300	636	33.22	32.26	38.26	38.89	39.107	39.451	209.82
105+430	637	33.06	32.25	38.25	38.89	40.210	38.913	209.82
105+637	638	33.65	32.24	38.24	38.88	37.999	37.558	209.82
105+799	639	33.67	32.23	38.23	38.86	37.727	39.301	209.82
105+995	640	33.52	32.22	38.22	38.85	37.933	38.911	209.82
106+163	641	33.42	32.21	38.21	38.84	37.562	38.764	209.82
106+315	642	33.41	32.20	38.20	38.83	37.907	38.649	209.82
106+471	643	33.23	32.19	38.19	38.82	40.286	37.701	209.82
106+541	644	33.19	32.18	38.18	38.81	39.839	38.970	209.82
106+605	645	31.67	32.18	38.18	38.81	39.563	38.968	209.82
106+818	646	32.74	32.16	38.16	38.79	41.050	38.486	209.82
106+977	647	32.67	32.15	38.15	38.78	38.801	38.473	209.82
107+092	648	31.65	32.15	38.15	38.77	38.093	38.176	209.82
107+175	649	31.71	32.14	38.14	38.76	38.148	38.565	209.82
107+338	650	32.33	32.13	38.13	38.75	42.164	37.540	209.82
107+526	651	32.41	32.12	38.12	38.74	37.605	38.762	209.82
107+702	652	32.94	32.11	38.11	38.74	37.661	38.126	209.82
107+800	653	32.78	32.10	38.10	38.73	37.612	37.863	209.82
107+916	654	32.74	32.09	38.09	38.72	37.672	37.761	209.82
108+100	655	32.67	32.08	38.08	38.71	37.756	37.560	209.82
108+290	656	32.69	32.07	38.07	38.70	37.668	37.550	209.82
108+458	657	32.56	32.06	38.06	38.69	37.932	37.519	209.82
108+529	658	31.99	32.05	38.05	38.68	37.974	37.523	209.82
108+615	659	30.92	32.05	38.05	38.67	38.061	37.520	209.82
108+778	660	32.59	32.04	38.04	38.66	37.973	37.511	209.82
108+934	661	30.53	32.03	38.03	38.65	37.989	37.724	209.82
108+984	662	29.55	32.02	38.02	38.65	37.806	37.658	209.82
109+047	663	30.36	32.02	38.02	38.64	37.812	37.510	209.82
109+177	664	31.29	32.01	38.01	38.64	37.505	37.480	209.82
109+205	665	31.17	32.01	38.01	38.64	37.486	37.500	209.82
109+235	666	31.83	32.01	38.01	38.64	37.504	37.460	209.82
109+347	667	32.85	32.00	38.00	38.63	37.832	37.489	209.82
109+471	668	32.89	31.99	37.99	38.62	38.523	37.721	209.82
109+540	669	27.06	31.99	37.99	38.62	38.913	38.451	209.82
109+592	670	30.19	31.99	37.99	38.60	39.869	38.843	209.82
109+750	671	31.92	31.98	37.98	38.60	38.530	38.350	206.29
109+921	672	32.88	31.96	37.96	38.59	37.400	37.981	206.29
110+002	673	33.02	31.96	37.96	38.58	37.772	37.396	206.29
110+073	674	32.51	31.95	37.95	38.57	37.827	39.790	206.29
110+183	675	30.50	31.95	37.95	38.58	38.093	37.424	206.29
110+310	676	32.10	31.94	37.94	38.57	37.595	38.219	206.29
110+354	677	32.60	31.94	37.94	38.57	37.401	37.905	206.29
110+392	678	32.84	31.93	37.93	38.56	37.499	37.993	206.29
110+545	679	32.81	31.92	37.92	38.54	37.824	38.395	206.29
110+670	680	32.80	31.92	37.92	38.54	38.321	38.049	206.29



STNO	CSNO	Actual bed level (canal center)	Plan bed level	Required embankment level	Water level (Non-uniform flow)	Actual Left bank	Actual right bank	Amount of Water
m	No	m	m	m	m	m	m	m <sup>3</sup> /sec
110+826	681	33.09	31.91	37.91	38.53	39.170	37.391	206.29
110+960	682	32.89	31.90	37.90	38.52	40.142	37.388	206.29
111+027	683	31.86	31.89	37.89	38.52	39.000	37.575	206.29
111+114	684	31.35	31.89	37.89	38.51	39.119	37.829	206.29
111+271	685	33.58	31.88	37.88	38.51	37.500	37.415	206.29
111+446	686	32.66	31.87	37.87	38.50	38.700	38.226	206.29
111+620	687	32.02	31.86	37.86	38.48	38.741	37.650	206.29
111+710	688	33.10	31.85	37.85	38.47	37.521	37.706	206.29
111+790	689	32.82	31.84	37.84	38.46	38.820	37.615	206.29
111+960	690	32.77	31.83	37.83	38.45	38.411	37.705	206.29
112+145	691	32.69	31.82	37.82	38.44	37.802	38.307	206.29
112+288	692	33.59	31.81	37.81	38.43	37.217	38.035	206.29
112+458	693	31.59	31.80	37.80	38.43	38.325	37.478	206.29
112+495	694	30.28	31.80	37.80	38.42	38.650	37.810	206.29
112+532	695	29.68	31.80	37.80	38.41	39.027	37.780	206.29
112+691	696	32.27	31.79	37.79	38.41	38.743	37.817	206.29
112+809	697	32.84	31.78	37.78	38.40	38.500	38.134	206.29
112+950	698	32.99	31.77	37.77	38.40	37.310	37.849	206.29
113+110	699	32.76	31.76	37.76	38.39	38.105	37.749	206.29
113+174	700	32.38	31.76	37.76	38.38	38.550	37.781	206.29
113+236	701	31.38	31.75	37.75	38.37	38.840	37.787	206.29
113+379	702	30.97	31.74	37.74	38.37	38.860	37.912	206.29
113+535	703	32.20	31.73	37.73	38.37	37.567	37.515	206.29
113+615	704	31.54	31.73	37.73	38.36	37.648	37.894	206.29
113+710	705	32.33	31.72	37.72	38.36	37.595	37.155	206.29
113+886	706	32.71	31.71	37.71	38.34	38.000	38.826	206.29
114+063	707	31.47	31.70	37.70	38.33	38.249	39.040	206.29
114+125	708	31.12	31.69	37.69	38.33	38.110	39.780	206.29
114+178	709	31.80	31.69	37.69	38.31	38.160	38.000	206.29
114+413	710	31.88	31.68	37.68	38.30	38.220	37.827	206.29
114+512	711	33.36	31.67	37.67	38.28	38.473	37.421	206.29
114+611	712	31.15	31.66	37.66	38.28	38.500	37.478	206.29
114+710	713	31.33	31.66	37.66	38.27	38.150	37.342	206.29
114+824	714	31.07	31.65	37.65	38.26	38.250	37.416	206.29
115+037	715	31.29	31.64	37.64	38.25	38.200	37.416	206.29
115+253	716	32.81	31.62	37.62	38.24	37.842	37.248	206.29
115+329	717	32.77	31.62	37.62	38.24	37.774	37.250	206.29
115+418	718	32.63	31.61	37.61	38.23	37.849	37.621	206.29
115+542	719	32.28	31.60	37.60	38.21	38.150	37.887	206.29
115+692	720	32.17	31.59	37.59	38.20	37.798	37.650	206.29
115+767	721	31.65	31.59	37.59	38.19	37.800	38.319	206.29
115+845	722	31.44	31.58	37.58	38.19	37.849	37.709	206.29
115+989	723	30.58	31.57	37.57	38.20	37.850	37.815	206.29
116+154	724	31.35	31.56	37.56	38.17	38.000	37.600	206.29
116+221	725	31.55	31.56	37.56	38.18	37.650	37.310	206.29
116+302	726	31.70	31.55	37.55	38.16	37.849	37.720	206.29
116+492	727	32.30	31.54	37.54	38.15	39.000	37.884	206.29
116+660	728	32.08	31.53	37.53	38.14	38.496	37.720	206.29
116+857	729	32.38	31.52	37.52	38.13	39.000	37.796	206.29
117+025	730	32.00	31.51	37.51	38.12	39.017	37.194	206.29
117+200	731	32.48	31.50	37.50	38.11	38.198	37.789	206.29
117+282	732	30.92	31.49	37.49	38.10	38.146	37.578	206.29
117+364	733	31.84	31.49	37.49	38.09	38.200	37.406	206.29
117+531	734	30.50	31.47	37.47	38.10	38.344	37.691	206.29
117+616	735	31.56	31.47	37.47	38.08	38.198	37.289	206.29
117+680	736	31.90	31.47	37.47	38.07	38.200	37.710	206.29
117+878	737	31.30	31.45	37.45	38.06	38.080	38.048	206.29
118+069	738	32.82	31.44	37.44	38.04	38.450	37.348	206.29
118+328	739	32.64	31.42	37.42	38.02	38.534	37.371	206.29
118+421	740	31.94	31.42	37.42	38.02	37.330	37.113	206.29
118+541	741	30.47	31.41	37.41	38.01	38.675	37.253	206.29
118+730	742	32.76	31.40	37.40	37.99	38.550	37.930	206.29
118+899	743	31.57	31.39	37.39	37.97	38.950	37.491	206.29
119+130	744	32.40	31.37	37.37	37.95	39.210	37.927	206.29
119+400	745	32.47	31.35	37.35	37.94	37.372	37.449	206.29
119+559	746	32.41	31.34	37.34	37.92	37.977	37.332	206.29
119+745	747	32.46	31.33	37.33	37.91	37.631	37.475	206.29
119+819	748	32.44	31.33	37.33	37.91	37.500	36.987	206.29

STNO	CSNO	Actual bed level (canal center)	Plan bed level	Required embankment level	Water level (Non-uniform flow)	Actual Left bank	Actual right bank	Amount of Water
m	No	m	m	m	m	m	m	m <sup>3</sup> /sec
119+887	749	31.27	31.32	37.32	37.90	37.641	37.617	206.29
120+027	750	32.31	31.31	37.31	37.89	37.450	37.650	206.29
120+182	751	31.42	31.30	37.30	37.88	37.000	37.319	206.29
120+248	752	29.27	31.30	37.30	37.87	37.250	37.328	206.29
120+332	753	30.59	31.29	37.29	37.85	38.010	37.400	206.29
120+467	754	31.41	31.29	37.29	37.83	38.683	37.400	206.29
120+599	755	31.63	31.28	37.28	37.84	37.613	37.477	206.29
120+623	756	31.40	31.28	37.28	37.83	38.330	38.156	206.29
120+642	757	31.67	31.27	37.27	37.83	38.046	38.130	206.29
120+758	758	29.15	31.27	37.27	37.83	37.750	37.100	206.29
120+807	759	30.87	31.26	37.26	37.83	37.779	37.288	206.29
120+881	760	31.80	31.26	37.26	37.82	37.863	37.487	206.29
121+072	761	32.16	31.25	37.25	37.81	37.786	37.116	206.29
121+322	762	32.01	31.23	37.23	37.79	37.497	38.001	206.29
121+420	763	31.48	31.22	37.22	37.78	37.449	38.570	206.29
121+506	764	31.40	31.22	37.22	37.76	37.438	38.821	206.29
121+686	765	30.60	31.21	37.21	37.75	37.399	38.279	206.29
121+906	766	31.65	31.19	37.19	37.73	37.318	38.200	206.29
122+001	767	32.28	31.19	37.19	37.72	37.479	38.172	206.29
122+089	768	32.66	31.18	37.18	37.72	37.347	37.495	206.29
122+214	769	31.19	31.17	37.17	37.69	38.200	37.193	206.29
122+260	770	31.69	31.17	37.17	37.69	38.216	37.217	206.29
122+332	771	31.95	31.17	37.17	37.68	38.200	37.387	206.29
122+588	772	32.19	31.15	37.15	37.66	38.430	39.280	206.29
122+617	773	31.79	31.15	37.15	37.67	38.511	39.320	206.29
122+659	774	30.00	31.14	37.14	37.67	38.716	39.350	206.29
122+800	775	29.60	31.14	37.14	37.66	37.370	37.065	205.74
123+018	776	32.07	31.12	37.12	37.65	36.550	40.402	205.74
123+218	777	32.11	31.11	37.11	37.63	36.670	36.652	205.74
123+296	778	30.90	31.10	37.10	37.61	36.702	38.460	205.74
123+377	779	31.18	31.10	37.10	37.61	37.013	42.520	205.74
123+525	780	31.56	31.09	37.09	37.58	36.491	38.139	205.74
123+707	781	31.94	31.08	37.08	37.57	36.705	36.490	205.74
123+756	782	30.99	31.07	37.07	37.57	36.762	36.490	205.74
123+798	783	31.10	31.07	37.07	37.56	36.659	36.490	205.74
123+910	784	30.58	31.06	37.06	37.56	36.962	36.470	205.74
124+065	785	31.36	31.05	37.05	37.54	37.016	36.427	205.74
124+276	786	30.78	31.04	37.04	37.53	37.005	36.396	205.74
124+480	787	31.14	31.03	37.03	37.53	36.439	36.410	205.74
124+641	788	31.19	31.02	37.02	37.51	36.420	36.930	205.74
124+800	789	31.25	31.01	37.01	37.50	36.408	37.421	205.74
124+962	790	30.95	31.00	37.00	37.50	36.400	35.847	205.74
125+052	791	30.35	30.99	36.99	37.49	36.538	36.977	205.74
125+150	792	29.03	30.98	36.98	37.48	36.609	37.129	205.74
125+358	793	31.41	30.97	36.97	37.46	36.905	37.065	205.74
125+511	794	30.96	30.96	36.96	37.45	37.250	37.020	205.74
125+615	795	29.96	30.95	36.95	37.44	36.738	36.823	205.74
125+735	796	30.13	30.95	36.95	37.44	36.500	37.370	205.74
125+858	797	32.22	30.94	36.94	37.42	37.104	37.661	205.74
126+078	798	31.67	30.92	36.92	37.42	36.598	36.748	205.74
126+260	799	31.26	30.91	36.91	37.41	36.666	38.234	205.74
126+475	800	30.72	30.90	36.90	37.39	36.385	37.973	205.74
126+586	801	31.22	30.89	36.89	37.38	36.364	36.575	205.74
126+693	802	30.89	30.88	36.88	37.36	36.450	36.792	205.74
126+856	803	31.07	30.87	36.87	37.34	36.963	37.180	205.74
127+033	804	27.11	30.86	36.86	37.35	36.343	37.501	205.74
127+082	805	29.15	30.86	36.86	37.34	36.542	36.761	205.74
127+134	806	27.91	30.86	36.86	37.34	36.317	37.600	205.74
127+306	807	31.37	30.85	36.85	37.33	36.500	36.800	205.74
127+485	808	28.91	30.83	36.83	37.32	37.479	36.424	205.74
127+629	809	29.34	30.82	36.82	37.30	37.433	36.274	205.74
127+765	810	30.52	30.82	36.82	37.29	37.492	36.338	205.74
127+868	811	31.05	30.81	36.81	37.29	36.647	36.559	205.74
128+032	812	29.97	30.80	36.80	37.29	38.766	36.945	205.74
128+178	813	32.30	30.79	36.79	37.27	37.229	36.078	205.74
128+354	814	31.45	30.78	36.78	37.27	37.516	36.851	205.74
128+457	815	29.68	30.77	36.77	37.25	38.115	36.805	205.74
128+537	816	29.14	30.77	36.77	37.25	38.079	36.917	205.74

STNO	CSNO	Actual bed level (canal center)	Plan bed level	Required embankment level	Water level (Non-uniform flow)	Actual Left bank	Actual right bank	Amount of Water
m	No	m	m	m	m	m	m	m <sup>3</sup> /sec
128+703	817	30.05	30.76	36.76	37.24	38.099	38.139	205.74
128+880	818	31.37	30.74	36.74	37.23	36.040	36.840	205.74
129+090	819	30.93	30.73	36.73	37.23	36.014	36.837	205.74
129+154	820	31.49	30.73	36.73	37.22	36.196	36.902	205.74
129+293	821	31.91	30.72	36.72	37.22	37.607	37.315	205.74
129+492	822	32.08	30.70	36.70	37.21	37.469	37.869	205.74
129+683	823	31.62	30.69	36.69	37.19	37.014	37.492	205.74
129+780	824	30.02	30.69	36.69	37.19	37.078	37.520	205.74
129+858	825	29.49	30.68	36.68	37.17	36.830	35.588	205.74
129+945	826	30.41	30.68	36.68	37.16	36.808	35.920	205.74
130+079	827	30.23	30.67	36.67	37.14	36.402	40.646	205.74
130+287	828	31.18	30.65	36.65	37.13	38.031	36.593	205.74
130+493	829	31.73	30.64	36.64	37.13	37.048	36.646	205.74
130+726	830	31.79	30.63	36.63	37.11	37.402	37.021	205.74
130+942	831	30.41	30.61	36.61	37.10	36.387	36.504	205.74
131+009	832	30.77	30.61	36.61	37.08	36.339	37.170	205.74
131+087	833	26.90	30.60	36.60	37.10	36.316	36.731	205.74
131+334	834	32.12	30.59	36.59	37.08	36.636	36.794	205.74
131+557	835	31.13	30.57	36.57	37.06	37.920	36.381	205.74
131+711	836	31.21	30.56	36.56	37.05	36.934	36.582	205.74
131+881	837	31.26	30.55	36.55	37.04	38.120	36.556	205.74
132+079	838	30.81	30.54	36.54	37.02	38.253	36.828	205.74
132+240	839	30.86	30.53	36.53	37.02	37.461	37.090	205.74
132+353	840	30.89	30.52	36.52	37.01	38.323	36.844	205.74
132+469	841	31.20	30.51	36.51	37.00	37.873	36.866	205.74
132+550	842	30.44	30.51	36.51	37.00	39.421	39.642	205.74
132+650	843	30.58	30.50	36.50	37.00	36.624	36.757	205.40
132+803	844	31.42	30.49	36.49	36.99	36.700	36.623	205.40
132+977	845	30.12	30.48	36.48	36.98	36.602	36.552	205.40
133+141	846	31.64	30.47	36.47	36.97	36.666	36.576	205.40
133+242	847	30.38	30.46	36.46	36.96	36.746	37.500	205.40
133+325	848	27.34	30.46	36.46	36.96	36.185	37.628	205.40
133+544	849	31.29	30.44	36.44	36.94	36.500	36.218	205.40
133+745	850	30.86	30.43	36.43	36.93	36.719	36.149	205.40
133+937	851	30.71	30.42	36.42	36.91	36.397	36.904	205.40
134+115	852	30.45	30.41	36.41	36.89	36.798	36.699	205.40
134+352	853	30.83	30.39	36.39	36.88	36.867	35.793	205.40
134+452	854	31.35	30.39	36.39	36.88	36.997	36.156	205.40
134+548	855	30.77	30.38	36.38	36.87	36.575	36.112	205.40
134+735	856	29.82	30.37	36.37	36.85	36.504	36.488	205.40
134+884	857	30.60	30.36	36.36	36.83	36.650	36.422	205.40
135+017	858	31.04	30.35	36.35	36.83	36.551	36.348	205.40
135+136	859	31.28	30.34	36.34	36.82	36.497	36.298	205.40
135+237	860	31.61	30.33	36.33	36.81	36.891	36.571	205.40
135+430	861	31.70	30.32	36.32	36.80	36.217	37.157	205.40
135+612	862	30.92	30.31	36.31	36.79	36.245	36.377	205.40
135+749	863	29.27	30.30	36.30	36.78	37.094	36.316	205.40
135+860	864	30.03	30.29	36.29	36.76	36.236	36.254	205.40
135+973	865	30.45	30.29	36.29	36.76	36.482	36.509	205.40
136+162	866	30.47	30.28	36.28	36.73	36.616	36.410	205.40
136+346	867	30.34	30.26	36.26	36.71	36.516	36.399	205.40
136+519	868	30.60	30.25	36.25	36.70	36.988	36.370	205.40
136+699	869	31.29	30.24	36.24	36.69	36.478	37.051	205.40
136+818	870	31.36	30.23	36.23	36.68	36.435	36.382	205.40
136+911	871	30.97	30.23	36.23	36.67	36.420	37.307	205.40
137+095	872	31.52	30.22	36.22	36.65	36.455	37.346	205.40
137+287	873	30.08	30.20	36.20	36.64	36.296	37.409	205.40
137+510	874	29.92	30.19	36.19	36.62	36.206	36.297	205.40
137+740	875	30.96	30.17	36.17	36.60	37.243	36.190	205.40
137+969	876	30.98	30.16	36.16	36.58	36.275	36.712	205.40
138+241	877	30.48	30.14	36.14	36.57	37.160	35.832	205.40
138+504	878	29.81	30.12	36.12	36.55	36.635	36.395	205.40
138+704	879	30.05	30.11	36.11	36.53	36.426	36.295	205.40
138+812	880	28.70	30.10	36.10	36.53	36.386	36.499	205.40
138+906	881	30.05	30.10	36.10	36.51	35.911	36.269	205.40
139+142	882	30.15	30.08	36.08	36.49	35.917	36.589	205.40
139+388	883	30.07	30.07	36.07	36.48	37.130	36.349	205.40
139+654	884	30.93	30.05	36.05	36.46	36.650	35.971	205.40

STNO	CSNO	Actual bed level (canal center)	Plan bed level	Required embankment level	Water level (Non-uniform flow)	Actual Left bank	Actual right bank	Amount of Water
m	No	m	m	m	m	m	m	m <sup>3</sup> /sec
139+759	885	30.93	30.04	36.04	36.45	36.597	35.858	205.40
139+924	886	29.65	30.03	36.03	36.44	38.037	35.987	205.40
140+092	887	30.35	30.02	36.02	36.43	38.212	35.909	205.40
140+308	888	30.46	30.01	36.01	36.42	36.599	36.105	205.40
140+472	889	30.47	30.00	36.00	36.41	36.998	36.499	205.40
140+675	890	30.48	29.98	35.98	36.40	35.700	36.378	205.40
140+829	891	30.59	29.97	35.97	36.38	35.622	36.362	205.40
140+992	892	30.88	29.96	35.96	36.37	35.852	36.394	205.40
141+092	893	31.14	29.96	35.96	36.36	36.493	36.397	205.40
141+193	894	29.68	29.95	35.95	36.35	36.482	37.015	205.40
141+333	895	28.29	29.94	35.94	36.34	37.984	36.780	205.40
141+512	896	30.59	29.93	35.93	36.33	37.161	36.453	205.40
141+577	897	30.30	29.93	35.93	36.32	38.793	36.698	205.40
141+663	898	30.80	29.92	35.92	36.32	36.708	36.586	205.40
141+835	899	29.91	29.91	35.91	36.30	35.545	36.512	205.40
141+931	900	28.19	29.90	35.90	36.30	35.352	36.482	205.40
142+145	901	30.63	29.89	35.89	36.28	36.978	36.627	205.40
142+411	902	30.14	29.87	35.87	36.27	36.498	36.359	205.40
142+645	903	30.35	29.86	35.86	36.25	37.035	36.127	205.40
142+881	904	30.80	29.84	35.84	36.24	37.999	36.249	205.40
143+086	905	30.22	29.83	35.83	36.23	37.660	36.041	205.40
143+306	906	30.22	29.82	35.82	36.21	37.697	36.735	205.40
143+494	907	30.51	29.80	35.80	36.20	39.104	35.990	205.40
143+593	908	29.79	29.80	35.80	36.20	37.874	35.885	205.40
143+700	909	27.55	29.79	35.79	36.20	37.312	37.840	201.59
143+847	910	31.23	29.78	35.78	36.20	37.067	36.546	201.59
144+013	911	31.34	29.77	35.77	36.21	37.397	34.952	201.59
144+245	912	30.27	29.76	35.76	36.20	36.323	35.892	201.59
144+371	913	30.51	29.75	35.75	36.20	34.684	35.640	201.59
144+527	914	30.15	29.74	35.74	36.20	37.988	35.496	201.59
144+746	915	30.67	29.72	35.72	36.20	36.681	36.274	201.59
144+945	916	29.85	29.71	35.71	36.21	33.363	35.629	201.59
145+108	917	29.84	29.70	35.70	36.20	33.960	35.377	201.59
145+286	918	30.24	29.69	35.69	36.20	33.284	35.446	201.59
145+451	919	29.48	29.68	35.68	36.20	36.584	35.613	201.59
145+622	920	29.82	29.67	35.67	36.19	35.767	35.825	201.59
145+762	921	29.75	29.66	35.66	36.19	35.355	35.754	201.59
145+902	922	29.88	29.65	35.65	36.18	36.775	35.429	201.59
146+078	923	29.02	29.64	35.64	36.17	36.892	35.156	201.59
146+250	924	29.15	29.63	35.63	36.16	35.935	35.689	201.59
146+401	925	29.22	29.62	35.62	36.15	35.739	36.789	201.59
146+491	926	30.18	29.61	35.61	36.15	35.692	36.603	201.59
146+570	927	30.43	29.61	35.61	36.15	35.532	36.065	201.59
146+755	928	30.07	29.59	35.59	36.13	35.769	34.199	201.59
146+958	929	29.73	29.58	35.58	36.12	35.669	35.551	201.59
147+143	930	29.85	29.57	35.57	36.11	36.002	35.721	201.59
147+295	931	30.19	29.56	35.56	36.10	35.565	34.613	201.59
147+451	932	29.96	29.55	35.55	36.09	35.536	35.809	201.59
147+569	933	29.20	29.54	35.54	36.09	33.710	35.778	201.59
147+708	934	28.16	29.53	35.53	36.08	35.185	36.352	201.59
147+909	935	30.56	29.52	35.52	36.06	35.742	37.981	201.59
148+107	936	29.74	29.51	35.51	36.05	37.038	35.280	201.59
148+312	937	30.64	29.49	35.49	36.04	36.502	38.618	201.59
148+405	938	28.42	29.49	35.49	36.03	38.640	36.022	201.59
148+507	939	30.18	29.48	35.48	36.02	33.966	35.231	201.59
148+748	940	30.37	29.47	35.47	36.01	36.193	36.415	201.59
148+999	941	30.56	29.45	35.45	35.99	35.726	36.141	201.59
149+174	942	30.33	29.44	35.44	35.98	35.401	35.889	201.59
149+377	943	29.38	29.42	35.42	35.96	34.894	35.596	201.59
149+562	944	29.21	29.41	35.41	35.95	34.798	35.671	201.59
149+753	945	30.24	29.40	35.40	35.94	34.994	35.825	201.59
149+906	946	29.78	29.39	35.39	35.93	34.164	36.141	201.59
150+051	947	29.29	29.38	35.38	35.92	34.892	37.137	201.59
150+215	948	30.19	29.37	35.37	35.91	35.362	35.940	201.59
150+387	949	30.43	29.36	35.36	35.90	34.478	35.528	201.59
150+555	950	29.94	29.35	35.35	35.88	34.448	35.677	201.59
150+742	951	30.38	29.34	35.34	35.87	37.747	35.663	201.59
150+985	952	29.83	29.32	35.32	35.85	36.143	35.690	201.59

STNO	CSNO	Actual bed level (canal center)	Plan bed level	Required embankment level	Water level (Non-uniform flow)	Actual Left bank	Actual right bank	Amount of Water
m	No	m	m	m	m	m	m	m <sup>3</sup> /sec
151+155	953	29.92	29.31	35.31	35.84	35.974	35.800	201.59
151+300	954	29.89	29.30	35.30	35.83	36.011	36.509	201.59
151+592	955	29.52	29.28	35.28	35.82	35.220	37.248	201.59
151+688	956	29.40	29.28	35.28	35.80	35.103	36.127	201.59
151+774	957	28.72	29.27	35.27	35.80	35.500	36.229	201.59
152+008	958	30.65	29.26	35.26	35.77	35.458	37.959	201.59
152+207	959	30.47	29.24	35.24	35.76	35.136	37.306	201.59
152+381	960	30.54	29.23	35.23	35.75	35.333	35.161	201.59
152+543	961	30.43	29.22	35.22	35.73	35.423	35.416	201.59
152+661	962	29.90	29.21	35.21	35.72	35.339	35.631	201.59
152+806	963	28.67	29.20	35.20	35.72	35.458	36.201	201.59
152+952	964	28.88	29.19	35.19	35.71	36.048	35.853	201.59
153+051	965	30.60	29.19	35.19	35.70	36.226	35.529	201.59
153+156	966	28.67	29.18	35.18	35.70	36.751	35.289	201.59
153+384	967	29.75	29.17	35.17	35.68	36.922	35.684	201.59
153+597	968	30.24	29.15	35.15	35.66	36.357	36.440	201.59
153+740	969	30.10	29.14	35.14	35.66	36.906	35.644	201.59
153+892	970	29.72	29.13	35.13	35.65	36.884	35.287	201.59
154+014	971	29.50	29.13	35.13	35.64	36.963	34.727	201.59
154+152	972	28.09	29.12	35.12	35.62	35.362	34.503	201.59
154+384	973	28.01	29.10	35.10	35.60	35.444	35.619	201.59
154+550	974	28.69	29.09	35.09	35.59	35.252	35.565	201.59
154+634	975	29.61	29.09	35.09	35.58	35.507	36.293	201.59
154+727	976	27.85	29.08	35.08	35.59	35.191	35.388	201.59
154+867	977	29.69	29.07	35.07	35.57	35.870	35.523	201.59
155+019	978	29.02	29.06	35.06	35.56	35.620	35.855	201.59
155+131	979	27.99	29.05	35.05	35.55	35.499	36.533	201.59
155+239	980	29.03	29.05	35.05	35.55	35.321	36.249	201.59
155+445	981	29.13	29.03	35.03	35.52	35.475	35.751	201.59
155+665	982	29.83	29.02	35.02	35.50	36.850	35.532	201.59
155+798	983	29.42	29.01	35.01	35.49	35.472	35.975	201.59
155+901	984	27.24	29.00	35.00	35.49	35.569	35.147	201.59
156+041	985	28.83	29.00	35.00	35.48	34.827	33.873	201.59
156+214	986	29.19	28.98	34.98	35.46	35.850	35.439	201.59
156+396	987	28.79	28.97	34.97	35.45	35.323	35.397	201.59
156+557	988	28.93	28.96	34.96	35.44	35.656	35.279	201.59
156+737	989	29.76	28.95	34.95	35.44	35.011	34.601	201.59
156+902	990	30.00	28.94	34.94	35.42	34.811	34.605	201.59
157+063	991	29.34	28.93	34.93	35.41	34.769	35.692	201.59
157+244	992	28.83	28.92	34.92	35.40	35.064	35.501	201.59
157+417	993	29.69	28.91	34.91	35.39	35.215	35.734	201.59
157+581	994	29.73	28.90	34.90	35.38	36.374	35.618	201.59
157+751	995	29.76	28.89	34.89	35.37	34.626	35.904	201.59
157+922	996	29.76	28.87	34.87	35.36	35.315	35.802	201.59
158+097	997	29.84	28.86	34.86	35.35	35.310	35.548	201.59
158+260	998	29.34	28.85	34.85	35.34	35.178	35.603	201.59
158+500	999	29.84	28.84	34.84	35.34	35.149	35.516	207.43
158+666	1000	29.47	28.83	34.83	35.33	36.908	35.407	207.43
158+851	1001	28.48	28.81	34.81	35.32	36.801	35.486	207.43
159+013	1002	28.48	28.80	34.80	35.31	36.783	35.371	207.43
159+174	1003	28.61	28.79	34.79	35.30	36.002	35.150	207.43
159+355	1004	28.50	28.78	34.78	35.29	35.265	35.435	207.43
159+515	1005	28.62	28.77	34.77	35.29	35.299	34.804	207.43
159+680	1006	29.35	28.76	34.76	35.27	34.118	35.732	207.43
159+852	1007	29.24	28.75	34.75	35.26	34.814	35.288	207.43
159+984	1008	28.93	28.74	34.74	35.25	36.164	35.384	207.43
160+122	1009	29.45	28.73	34.73	35.25	34.179	36.800	207.43
160+213	1010	28.90	28.73	34.73	35.23	35.273	37.035	207.43
160+316	1011	29.30	28.72	34.72	35.22	35.543	37.430	207.43
160+477	1012	29.40	28.71	34.71	35.19	35.000	39.507	207.43
160+649	1013	28.52	28.70	34.70	35.18	35.128	38.000	207.43
160+857	1014	30.00	28.69	34.69	35.18	34.481	38.450	207.43
160+954	1015	30.07	28.68	34.68	35.16	35.486	37.252	207.43
161+046	1016	28.22	28.67	34.67	35.14	35.808	36.288	207.43
161+256	1017	28.77	28.66	34.66	35.11	37.573	34.760	207.43
161+433	1018	28.66	28.65	34.65	35.09	36.387	34.539	207.43
161+608	1019	28.93	28.64	34.64	35.08	35.711	35.849	207.43
161+791	1020	29.55	28.63	34.63	35.06	35.488	35.276	207.43

STNO	CSNO	Actual bed level (canal center)	Plan bed level	Required embankment level	Water level (Non-uniform flow)	Actual Left bank	Actual right bank	Amount of Water
m	No	m	m	m	m	m	m	m <sup>3</sup> /sec
161+953	1021	29.75	28.62	34.62	35.05	35.420	35.218	207.43
162+122	1022	29.39	28.60	34.60	35.04	36.130	34.887	207.43
162+302	1023	29.09	28.59	34.59	35.03	34.892	34.496	207.43
162+485	1024	29.18	28.58	34.58	35.02	34.580	34.646	207.43
162+649	1025	28.76	28.57	34.57	35.00	34.617	34.687	207.43
162+803	1026	28.52	28.56	34.56	34.98	34.800	35.885	207.43
162+958	1027	27.98	28.55	34.55	34.97	35.392	34.620	207.43
163+119	1028	29.14	28.54	34.54	34.96	34.220	34.009	207.43
163+292	1029	29.45	28.53	34.53	34.95	35.210	36.103	207.43
163+473	1030	28.93	28.52	34.52	34.94	35.060	35.541	207.43
163+630	1031	29.69	28.51	34.51	34.92	35.109	37.399	207.43
163+775	1032	28.43	28.50	34.50	34.91	36.357	33.960	207.43
163+919	1033	29.28	28.49	34.49	34.89	35.849	34.288	207.43
164+105	1034	29.51	28.48	34.48	34.88	35.400	35.987	207.43
164+257	1035	29.19	28.47	34.47	34.87	34.748	35.293	207.43
164+388	1036	29.11	28.46	34.46	34.87	35.969	34.934	207.43
164+560	1037	29.21	28.45	34.45	34.86	36.707	35.170	207.43
164+693	1038	28.64	28.44	34.44	34.84	35.989	35.400	207.43
164+832	1039	29.08	28.43	34.43	34.83	35.201	35.297	207.43
164+932	1040	29.74	28.42	34.42	34.81	35.050	35.273	207.43
165+066	1041	27.13	28.41	34.41	34.82	35.208	35.419	207.43
165+265	1042	28.89	28.40	34.40	34.79	34.670	34.574	207.43
165+470	1043	29.00	28.39	34.39	34.77	35.120	34.891	207.43
165+645	1044	29.21	28.38	34.38	34.76	35.107	34.974	207.43
165+814	1045	28.97	28.37	34.37	34.75	35.000	36.408	207.43
165+998	1046	29.56	28.35	34.35	34.74	34.990	35.642	207.43
166+201	1047	29.08	28.34	34.34	34.73	35.000	35.100	207.43
166+413	1048	28.99	28.33	34.33	34.71	34.949	35.230	207.43
166+609	1049	28.40	28.32	34.32	34.69	34.600	35.046	207.43
166+761	1050	27.18	28.31	34.31	34.69	34.639	34.994	207.43
166+922	1051	28.47	28.30	34.30	34.66	34.647	34.987	207.43
167+077	1052	29.77	28.29	34.29	34.64	35.596	35.218	207.43
167+261	1053	28.90	28.27	34.27	34.62	35.896	35.248	207.43
167+482	1054	28.58	28.26	34.26	34.61	34.755	35.279	207.43
167+783	1055	28.80	28.24	34.24	34.58	34.819	35.867	207.43
167+998	1056	28.26	28.23	34.23	34.57	35.181	33.922	207.43
168+220	1057	29.01	28.21	34.21	34.54	35.000	34.500	207.43
168+483	1058	28.94	28.19	34.19	34.52	34.880	35.310	207.43
168+704	1059	28.70	28.18	34.18	34.50	35.197	35.240	207.43
168+955	1060	28.02	28.16	34.16	34.49	35.148	35.030	207.43
169+207	1061	27.45	28.15	34.15	34.47	34.710	34.885	207.43
169+454	1062	27.97	28.13	34.13	34.45	35.200	35.075	207.43
169+700	1063	28.57	28.12	34.12	34.43	35.910	34.517	207.43
169+953	1064	27.72	28.10	34.10	34.42	34.851	34.709	207.43
170+191	1065	28.23	28.08	34.08	34.41	35.538	34.569	207.43
170+454	1066	28.07	28.07	34.07	34.39	35.000	34.368	207.43
170+705	1067	28.20	28.05	34.05	34.37	34.769	33.055	207.43
170+953	1068	28.74	28.04	34.04	34.35	34.750	33.088	207.43
171+206	1069	28.97	28.02	34.02	34.33	34.668	35.730	207.43
171+402	1070	28.85	28.01	34.01	34.32	34.849	36.870	207.43
171+650	1071	28.06	27.99	33.99	34.32	36.000	36.496	193.64
171+745	1072	27.49	27.98	33.98	34.30	33.886	35.971	193.64
171+872	1073	28.47	27.98	33.98	34.28	34.697	35.629	193.64
172+008	1074	26.29	27.97	33.97	34.28	35.199	34.854	193.64
172+065	1075	27.90	27.96	33.96	34.28	35.268	34.415	193.64
172+190	1076	29.62	27.96	33.96	34.27	34.117	33.382	193.64
172+341	1077	28.30	27.95	33.95	34.25	34.554	33.133	193.64
172+537	1078	28.96	27.93	33.93	34.22	34.300	33.437	193.64
172+706	1079	28.63	27.92	33.92	34.20	34.360	33.478	193.64
172+903	1080	28.53	27.91	33.91	34.19	34.281	33.279	193.64
173+141	1081	29.03	27.89	33.89	34.16	34.819	33.119	193.64
173+394	1082	28.68	27.88	33.88	34.13	33.499	34.268	193.64
173+662	1083	28.93	27.86	33.86	34.11	33.432	35.395	193.64
173+893	1084	28.31	27.85	33.85	34.09	34.510	34.089	193.64
174+139	1085	28.23	27.83	33.83	34.07	33.190	34.315	193.64
174+356	1086	28.11	27.82	33.82	34.05	33.341	34.217	193.64
174+546	1087	27.92	27.80	33.80	33.99	33.770	34.272	193.64
174+752	1088	27.71	27.79	33.79	33.99	33.298	34.233	193.64

STNO	CSNO	Actual bed level (canal center)	Plan bed level	Required embankment level	Water level (Non-uniform flow)	Actual Left bank	Actual right bank	Amount of Water
m	No	m	m	m	m	m	m	m <sup>3</sup> /sec
174+874	1089	27.88	27.78	33.78	33.97	33.497	34.080	193.64
175+094	1090	27.24	27.77	33.77	33.95	34.669	34.237	193.64
175+348	1091	28.50	27.75	33.75	33.93	34.901	34.228	193.64
175+595	1092	28.86	27.74	33.74	33.92	35.121	34.398	193.64
175+845	1093	29.29	27.72	33.72	33.90	34.547	35.208	193.64
176+127	1094	29.13	27.70	33.70	33.88	34.742	34.722	193.64
176+371	1095	28.68	27.69	33.69	33.86	34.298	34.141	193.64
176+531	1096	27.80	27.68	33.68	33.85	34.200	34.276	193.64
176+641	1097	28.00	27.67	33.67	33.83	34.436	34.416	193.64
176+741	1098	28.07	27.66	33.66	33.82	34.250	34.549	193.64
176+929	1099	27.38	27.65	33.65	33.82	34.520	35.129	193.64
177+139	1100	27.34	27.64	33.64	33.80	34.107	33.559	193.64
177+392	1101	27.95	27.62	33.62	33.77	33.354	33.699	193.64
177+639	1102	27.27	27.61	33.61	33.75	33.080	34.144	193.64
177+744	1103	26.26	27.60	33.60	33.74	33.296	34.207	193.64
177+836	1104	25.91	27.59	33.59	33.74	33.210	34.169	193.64
178+052	1105	28.35	27.58	33.58	33.72	34.258	34.257	193.64
178+189	1106	29.04	27.57	33.57	33.72	34.670	35.044	193.64
178+347	1107	28.98	27.56	33.56	33.71	35.000	33.247	193.64
178+506	1108	28.74	27.55	33.55	33.70	35.650	36.016	193.64
178+749	1109	26.56	27.53	33.53	33.30	32.948	33.242	193.56
178+950	1110	28.36	27.52	33.52	33.29	35.796	33.661	193.56
179+144	1111	28.62	27.50	33.50	33.29	33.435	33.491	193.56
179+338	1112	28.78	27.49	33.49	33.29	34.603	33.340	193.56
179+423	1113	28.78	27.48	33.48	33.29	33.908	33.312	193.56
179+516	1114	27.44	27.48	33.48	33.26	33.995	33.748	193.56
179+626	1115	27.95	27.47	33.47	33.27	33.970	33.952	193.56
179+710	1116	28.89	27.46	33.46	33.29	34.912	33.534	193.56
179+824	1117	27.80	27.45	33.45	33.28	34.747	34.051	193.56
179+947	1118	27.86	27.45	33.45	33.28	34.776	33.556	193.56
180+084	1119	28.20	27.44	33.44	33.28	34.600	33.580	193.56
180+247	1120	28.52	27.42	33.42	33.28	34.964	33.350	193.56
180+545	1121	27.31	27.40	33.40	33.29	34.826	33.476	193.56
180+794	1122	28.27	27.38	33.38	33.29	33.954	35.274	193.56
181+125	1123	28.26	27.36	33.36	33.29	33.749	34.199	193.56
181+294	1124	28.00	27.35	33.35	33.29	35.107	34.529	193.56
181+480	1125	28.13	27.33	33.33	33.27	33.556	33.537	193.56
181+789	1126	27.60	27.31	33.31	33.29	34.149	33.726	193.56
182+050	1127	27.72	27.29	33.29	33.28	34.197	33.749	193.56
182+302	1128	27.52	27.27	33.27	33.29	33.693	33.002	193.56
182+546	1129	26.63	27.26	33.26	33.29	34.045	33.638	193.56
182+796	1130	27.17	27.24	33.24	33.29	35.456	33.746	193.56
183+050	1131	27.65	27.22	33.22	33.29	36.568	35.112	193.56
183+195	1132	27.86	27.21	33.21	33.29	34.888	35.246	193.56
183+327	1133	27.70	27.20	33.20	33.29	34.307	34.018	193.56
183+653	1134	27.55	27.18	33.18	33.28	34.573	34.929	193.56
183+900	1135	28.55	27.16	33.16	33.28	33.033	33.692	191.86
184+159	1136	28.41	27.14	33.14	33.26	39.762	33.491	191.86
184+399	1137	27.43	27.12	33.12	33.24	37.556	34.736	191.86
184+648	1138	28.56	27.10	33.10	33.22	34.371	33.119	191.86
184+809	1139	27.88	27.09	33.09	33.20	32.024	33.673	191.86
184+908	1140	28.40	27.08	33.08	33.19	30.958	33.175	191.86
184+998	1141	28.09	27.08	33.08	33.16	34.240	33.329	191.86
185+099	1142	28.11	27.07	33.07	33.15	34.800	34.648	191.86
185+192	1143	24.86	27.06	33.06	33.15	33.650	34.095	191.86
185+503	1144	28.04	27.04	33.04	33.12	32.725	33.024	191.86
185+767	1145	28.10	27.02	33.02	33.10	32.520	32.815	191.86
185+996	1146	27.89	27.01	33.01	33.07	32.897	33.476	191.86
186+249	1147	28.02	26.99	32.99	33.05	33.049	33.166	191.86
186+503	1148	28.14	26.97	32.97	33.03	33.229	33.235	191.86
186+761	1149	27.87	26.95	32.95	33.02	33.999	33.864	191.86
187+005	1150	28.44	26.93	32.93	33.00	33.022	32.862	191.86
187+279	1151	28.29	26.91	32.91	32.97	32.840	32.893	191.86
187+501	1152	27.57	26.90	32.90	32.94	33.397	32.975	191.86
187+834	1153	27.00	26.87	32.87	32.92	32.581	33.906	191.86
187+862	1154	26.74	26.87	32.87	32.93	32.787	33.209	191.86
187+888	1155	25.95	26.87	32.87	32.92	32.986	33.484	191.86
188+045	1156	27.59	26.86	32.86	32.89	32.891	33.174	191.86

STNO	CSNO	Actual bed level (canal center)	Plan bed level	Required embankment level	Water level (Non-uniform flow)	Actual Left bank	Actual right bank	Amount of Water
m	No	m	m	m	m	m	m	m <sup>3</sup> /sec
188+125	1157	27.04	26.85	32.85	32.89	32.593	33.514	191.86
188+202	1158	27.18	26.84	32.84	32.88	32.469	32.940	191.86
188+441	1159	28.39	26.83	32.83	32.86	32.640	32.669	191.86
188+640	1160	27.96	26.81	32.81	32.82	32.552	32.942	191.86
188+745	1161	27.50	26.81	32.81	32.80	33.226	32.225	191.86
188+858	1162	26.70	26.80	32.80	32.79	33.159	33.235	191.86
189+106	1163	23.97	26.78	32.78	32.79	33.507	32.046	191.86
189+152	1164	25.47	26.78	32.78	32.78	33.706	32.592	191.86
189+189	1165	26.32	26.77	32.77	32.78	32.840	29.949	191.86
189+465	1166	26.60	26.75	32.75	32.76	33.547	33.383	191.86
189+513	1167	26.59	26.75	32.75	32.75	34.291	32.796	191.86
189+586	1168	26.44	26.74	32.74	32.74	33.165	32.998	191.86
189+795	1169	27.68	26.73	32.73	32.72	33.218	33.685	191.86
190+023	1170	27.68	26.71	32.71	32.71	31.813	33.772	191.86
190+114	1171	26.45	26.71	32.71	32.70	31.941	33.690	191.86
190+190	1172	26.29	26.70	32.70	32.68	31.896	33.596	191.86
190+396	1173	26.94	26.69	32.69	32.67	32.239	33.952	191.86
190+488	1174	21.35	26.68	32.68	32.67	32.439	32.816	191.86
190+593	1175	27.10	26.67	32.67	32.65	33.425	33.180	191.86
190+869	1176	27.66	26.65	32.65	32.63	33.020	33.256	191.86
191+087	1177	26.89	26.63	32.63	32.61	32.858	34.051	191.86
191+145	1178	27.16	26.63	32.63	32.61	32.657	33.031	191.86
191+209	1179	27.72	26.63	32.63	32.60	33.812	32.773	191.86
191+419	1180	26.24	26.61	32.61	32.60	32.347	32.516	191.86
191+455	1181	25.29	26.61	32.61	32.59	32.578	32.402	191.86
191+494	1182	23.34	26.61	32.61	32.59	32.570	32.010	191.86
191+680	1183	24.99	26.59	32.59	32.56	32.971	33.016	191.86
191+739	1184	23.09	26.59	32.59	32.56	32.134	33.116	191.86
191+809	1185	25.12	26.58	32.58	32.56	34.080	32.781	191.86
192+132	1186	26.61	26.56	32.56	32.53	34.157	32.690	191.86
192+248	1187	26.92	26.55	32.55	32.52	32.069	33.175	191.86
192+430	1188	26.91	26.54	32.54	32.49	32.616	32.376	191.86
192+592	1189	25.33	26.53	32.53	32.47	33.007	34.471	191.86
192+702	1190	25.00	26.52	32.52	32.45	31.758	34.812	191.86
192+933	1191	26.85	26.50	32.50	32.44	34.175	33.169	191.86
193+065	1192	27.34	26.49	32.49	32.43	34.230	35.720	191.86
193+210	1193	28.32	26.48	32.48	32.42	32.934	32.323	191.86
193+351	1194	26.66	26.47	32.47	32.40	32.174	32.949	191.86
193+415	1195	26.21	26.47	32.47	32.40	32.357	35.207	191.86
193+520	1196	27.15	26.46	32.46	32.39	33.103	33.446	191.86
193+766	1197	26.75	26.44	32.44	32.38	33.423	32.959	191.86
193+993	1198	26.71	26.42	32.42	32.37	33.730	32.270	191.86
194+110	1199	27.01	26.42	32.42	32.35	32.637	33.207	191.86
194+201	1200	27.18	26.41	32.41	32.35	33.051	31.779	191.86
194+450	1201	25.80	26.39	32.39	32.35	32.460	33.150	191.86
194+707	1202	26.56	26.37	32.37	32.34	32.593	33.353	191.86
194+936	1203	26.37	26.36	32.36	32.33	32.426	33.320	191.86
195+086	1204	26.35	26.34	32.34	32.32	32.494	32.350	191.86
195+238	1205	26.22	26.33	32.33	32.31	32.416	32.510	191.86
195+416	1206	26.17	26.32	32.32	32.29	32.328	32.576	191.86
195+653	1207	26.40	26.30	32.30	32.29	33.097	32.221	191.86
195+740	1208	26.14	26.30	32.30	32.28	33.047	32.360	191.86
195+827	1209	26.16	26.29	32.29	32.27	32.775	32.429	191.86
196+095	1210	25.98	26.27	32.27	32.26	32.619	32.569	191.86
196+340	1211	25.67	26.25	32.25	32.25	33.568	32.600	191.86
196+396	1212	26.43	26.25	32.25	32.25	32.919	32.680	191.86
196+474	1213	24.32	26.24	32.24	32.24	33.290	32.900	191.86
196+714	1214	25.99	26.23	32.23	32.23	32.880	32.936	191.86
196+932	1215	25.93	26.21	32.21	32.21	32.734	32.859	191.86
197+042	1216	26.21	26.20	32.20	32.21	32.600	32.750	191.86
197+135	1217	25.56	26.20	32.20	32.20	32.976	32.748	191.86
197+323	1218	25.81	26.18	32.18	32.19	32.910	32.800	191.86
197+384	1219	25.99	26.18	32.18	32.19	33.267	32.780	191.86
197+450	1220	26.15	26.17	32.17	32.19	32.999	33.187	191.86
197+706	1221	26.77	26.15	32.15	32.18	32.845	33.200	191.86
197+990	1222	26.65	26.13	32.13	32.16	32.591	32.352	191.86
198+074	1223	26.58	26.13	32.13	32.16	32.555	32.481	191.86
198+170	1224	20.79	26.12	32.12	32.17	31.446	32.204	191.86



STNO	CSNO	Actual bed level (canal center)	Plan bed level	Required embankment level	Water level (Non-uniform flow)	Actual Left bank	Actual right bank	Amount of Water
m	No	m	m	m	m	m	m	m <sup>3</sup> /sec
198+268	1225	26.63	26.11	32.11	32.15	32.343	27.132	191.86
198+388	1226	26.44	26.10	32.10	32.13	32.424	32.733	191.86
198+550	1227	26.33	26.09	32.09	32.13	32.499	32.867	191.86
198+739	1228	26.14	26.08	32.08	32.12	32.329	32.895	191.86
198+922	1229	25.45	26.07	32.07	32.11	32.272	32.900	191.86
199+077	1230	25.74	26.05	32.05	32.10	32.328	32.899	191.86
199+175	1231	25.95	26.05	32.05	32.09	31.866	33.050	191.86
199+299	1232	25.60	26.04	32.04	32.08	32.200	33.157	191.86
199+465	1233	25.67	26.03	32.03	32.07	32.078	33.059	191.86
199+562	1234	25.27	26.02	32.02	32.07	32.350	32.298	191.86
199+661	1235	26.47	26.01	32.01	32.06	32.620	32.149	191.86
199+765	1236	26.03	26.00	32.00	32.05	32.200	32.221	191.86
200+017	1237	25.71	25.99	31.99	32.04	31.268	32.169	191.86
200+206	1238	26.12	25.97	31.97	32.02	31.220	32.080	191.86
200+320	1239	26.21	25.96	31.96	32.01	31.497	32.240	191.86
200+449	1240	25.76	25.95	31.95	32.00	31.279	32.165	191.86
200+612	1241	26.82	25.94	31.94	31.98	31.299	32.329	191.86
200+781	1242	26.73	25.93	31.93	31.98	31.867	32.692	191.86
200+885	1243	26.51	25.92	31.92	31.97	31.699	32.580	191.86
200+988	1244	26.41	25.91	31.91	31.96	31.877	32.068	191.86
201+231	1245	25.89	25.90	31.90	31.94	32.495	32.150	191.86
201+472	1246	25.86	25.88	31.88	31.93	32.893	32.267	191.86
201+638	1247	26.18	25.87	31.87	31.91	32.497	32.164	191.86
201+733	1248	25.94	25.86	31.86	31.91	32.576	32.347	191.86
201+848	1249	25.57	25.85	31.85	31.90	32.400	32.410	191.86
202+055	1250	26.25	25.84	31.84	31.89	32.350	32.248	191.86
202+323	1251	26.07	25.82	31.82	31.88	32.155	32.180	191.86
202+435	1252	26.18	25.81	31.81	31.86	32.333	32.200	191.86
202+550	1253	26.19	25.80	31.80	31.86	32.060	32.170	191.86
202+787	1254	26.02	25.78	31.78	31.85	32.070	32.110	191.86
203+030	1255	26.30	25.77	31.77	31.82	32.641	32.656	191.86
203+233	1256	26.57	25.75	31.75	31.82	32.502	33.751	191.86
203+579	1257	26.72	25.73	31.73	31.79	32.150	33.549	191.86
203+624	1258	26.45	25.72	31.72	31.79	32.509	33.570	191.86
203+669	1259	25.91	25.72	31.72	31.77	32.738	33.510	191.86
204+000	1260	26.01	25.70	31.70	31.77	32.561	32.155	195.26
204+244	1261	25.90	25.68	31.68	31.76	31.669	31.230	195.26
204+509	1262	26.38	25.66	31.66	31.74	31.090	31.272	195.26
204+728	1263	25.61	25.64	31.64	31.72	31.179	31.889	195.26
204+877	1264	25.76	25.63	31.63	31.71	32.072	31.677	195.26
204+984	1265	25.66	25.62	31.62	31.71	30.855	31.259	195.26
205+104	1266	25.22	25.62	31.62	31.69	31.214	31.789	195.26
205+341	1267	25.61	25.60	31.60	31.67	31.757	32.130	195.26
205+568	1268	25.66	25.58	31.58	31.66	31.249	31.753	195.26
205+817	1269	25.24	25.56	31.56	31.64	31.179	31.839	195.26
206+030	1270	25.67	25.55	31.55	31.62	32.010	31.489	195.26
206+197	1271	26.14	25.54	31.54	31.61	31.292	31.257	195.26
206+344	1272	25.29	25.53	31.53	31.60	30.904	31.141	195.26
206+546	1273	25.61	25.51	31.51	31.59	30.483	29.768	195.26
206+820	1274	25.30	25.49	31.49	31.57	30.766	30.834	195.26
207+064	1275	25.43	25.47	31.47	31.56	31.221	31.323	195.26
207+185	1276	25.45	25.46	31.46	31.56	31.020	30.688	195.26
207+324	1277	26.36	25.45	31.45	31.54	31.350	30.679	195.26
207+559	1278	25.21	25.44	31.44	31.53	31.755	31.376	195.26
207+817	1279	25.89	25.42	31.42	31.51	30.860	31.143	195.26
208+048	1280	25.41	25.40	31.40	31.50	31.030	31.343	195.26
208+299	1281	26.05	25.38	31.38	31.48	31.096	31.329	195.26
208+587	1282	26.05	25.36	31.36	31.46	30.837	30.715	195.26
208+926	1283	25.63	25.34	31.34	31.43	30.929	30.984	195.26
209+005	1284	25.15	25.33	31.33	31.43	29.996	31.339	195.26
209+083	1285	24.26	25.33	31.33	31.42	30.511	31.208	195.26
209+299	1286	25.81	25.31	31.31	31.41	30.441	31.699	195.26
209+550	1287	25.98	25.29	31.29	31.40	29.621	32.318	195.26
209+762	1288	25.29	25.28	31.28	31.40	30.166	28.328	195.26
209+936	1289	25.63	25.26	31.26	31.38	33.352	31.310	195.26
210+047	1290	25.11	25.26	31.26	31.37	31.165	31.160	195.26
210+132	1291	25.13	25.25	31.25	31.35	31.747	30.749	195.26
210+397	1292	25.27	25.23	31.23	31.34	30.681	31.465	195.26

STNO	CSNO	Actual bed level (canal center)	Plan bed level	Required embankment level	Water level (Non-uniform flow)	Actual Left bank	Actual right bank	Amount of Water
m	No	m	m	m	m	m	m	m <sup>3</sup> /sec
210+650	1293	25.81	25.21	31.21	31.32	30.480	31.844	195.26
210+898	1294	25.39	25.19	31.19	31.30	30.839	31.035	195.26
211+152	1295	25.77	25.18	31.18	31.27	31.087	30.792	195.26
211+338	1296	25.39	25.16	31.16	31.26	30.618	30.668	195.26
211+399	1297	25.72	25.16	31.16	31.25	30.455	30.920	195.26
211+464	1298	25.93	25.15	31.15	31.24	31.157	30.865	195.26
211+937	1299	25.24	25.12	31.12	31.19	30.926	31.879	195.26
212+275	1300	25.69	25.09	31.09	31.16	31.399	33.416	195.26
212+400	1301	26.04	25.08	31.08	31.15	31.399	31.689	195.26
212+530	1302	25.91	25.08	31.08	31.14	31.381	31.473	195.26
212+714	1303	25.57	25.06	31.06	31.12	31.751	31.404	195.26
212+975	1304	24.50	25.04	31.04	31.09	31.708	32.691	195.26
213+038	1305	23.86	25.04	31.04	31.10	31.429	31.555	195.26
213+122	1306	25.54	25.03	31.03	31.09	32.019	30.948	195.26
213+327	1307	25.16	25.02	31.02	31.07	31.864	31.112	195.26
213+553	1308	24.12	25.00	31.00	31.06	32.508	31.461	195.26
213+704	1309	25.07	24.99	30.99	31.05	31.139	31.770	195.26
213+793	1310	22.94	24.98	30.98	31.04	31.205	31.715	195.26
213+866	1311	24.75	24.98	30.98	31.04	31.261	33.094	195.26
213+998	1312	25.84	24.97	30.97	31.03	31.532	31.638	195.26
214+149	1313	24.96	24.96	30.96	31.02	31.808	30.790	195.26
214+315	1314	25.49	24.95	30.95	31.01	31.466	29.193	195.26
214+613	1315	24.74	24.92	30.92	31.00	30.437	30.526	195.26
214+899	1316	25.51	24.90	30.90	30.98	32.510	29.980	195.26
215+158	1317	25.35	24.88	30.88	30.96	30.746	30.048	195.26
215+264	1318	25.39	24.88	30.88	30.94	31.226	32.285	195.26
215+355	1319	26.27	24.87	30.87	30.94	31.074	30.775	195.26
215+540	1320	24.73	24.86	30.86	30.93	31.306	32.226	195.26
215+633	1321	23.64	24.85	30.85	30.89	32.226	32.337	195.26
215+747	1322	28.27	24.84	30.84	30.91	32.277	30.741	195.26
216+029	1323	25.40	24.82	30.82	30.88	31.214	31.925	195.26
216+300	1324	26.03	24.80	30.80	30.88	32.255	32.601	195.26
216+623	1325	27.25	24.78	30.78	30.87	31.359	31.798	195.26
216+721	1326	26.23	24.77	30.77	30.85	30.849	32.236	195.26
216+841	1327	26.21	24.76	30.76	30.83	30.767	31.877	195.26
217+051	1328	25.50	24.75	30.75	30.81	30.596	31.739	195.26
217+306	1329	26.24	24.73	30.73	30.79	30.397	31.760	195.26
217+529	1330	26.25	24.71	30.71	30.77	30.419	31.746	195.26
217+714	1331	25.50	24.70	30.70	30.75	30.418	31.345	195.26
217+819	1332	25.87	24.69	30.69	30.74	31.603	31.373	195.26
217+950	1333	25.01	24.68	30.68	30.73	31.110	31.197	195.26
218+140	1334	24.78	24.67	30.67	30.70	30.792	31.133	195.26
218+337	1335	25.20	24.65	30.65	30.69	31.359	31.798	195.26
218+395	1336	23.74	24.65	30.65	30.69	30.504	31.592	195.26
218+469	1337	25.21	24.64	30.64	30.68	30.880	31.514	195.26
218+724	1338	25.01	24.62	30.62	30.65	30.983	31.465	195.26
219+005	1339	25.62	24.60	30.60	30.64	31.130	31.751	195.26
219+273	1340	25.83	24.59	30.59	30.62	31.621	31.477	195.26
219+493	1341	26.14	24.57	30.57	30.60	31.083	31.574	195.26
219+626	1342	26.09	24.56	30.56	30.59	31.194	31.515	195.26
219+762	1343	25.22	24.55	30.55	30.58	30.675	31.404	195.26
220+015	1344	25.29	24.53	30.53	30.56	31.021	31.555	195.26
220+266	1345	25.85	24.51	30.51	30.54	30.256	31.096	195.26
220+561	1346	25.98	24.49	30.49	30.51	30.747	31.493	195.26
220+709	1347	25.93	24.48	30.48	30.49	30.457	31.809	195.26
220+872	1348	25.47	24.47	30.47	30.47	30.923	31.404	195.26
221+169	1349	24.76	24.45	30.45	30.45	31.003	30.988	195.26
221+263	1350	26.22	24.44	30.44	30.45	30.923	30.756	195.26
221+371	1351	24.40	24.43	30.43	30.44	30.769	31.141	195.26
221+602	1352	24.76	24.42	30.42	30.42	30.997	31.286	195.26
221+721	1353	25.68	24.41	30.41	30.42	30.716	31.260	195.26
221+830	1354	25.32	24.40	30.40	30.41	30.628	31.214	195.26
222+057	1355	25.37	24.38	30.38	30.39	30.809	31.766	195.26
222+286	1356	24.88	24.37	30.37	30.37	30.653	30.854	195.26
222+362	1357	24.81	24.36	30.36	30.37	31.218	30.699	195.26
222+479	1358	25.78	24.35	30.35	30.36	30.898	30.509	195.26
222+753	1359	24.64	24.33	30.33	30.34	30.819	30.678	195.26
222+957	1360	25.55	24.32	30.32	30.32	30.797	30.950	195.26

STNO	CSNO	Actual bed level (canal center)	Plan bed level	Required embankment level	Water level (Non-uniform flow)	Actual Left bank	Actual right bank	Amount of Water
m	No	m	m	m	m	m	m	m <sup>3</sup> /sec
223+203	1361	25.34	24.30	30.30	30.31	30.839	31.328	195.26
223+468	1362	25.65	24.28	30.28	30.29	30.867	31.303	195.26
223+755	1363	25.70	24.26	30.26	30.27	30.730	31.296	195.26
224+038	1364	25.15	24.24	30.24	30.24	30.836	31.785	195.26
224+156	1365	24.87	24.23	30.23	30.23	30.868	31.455	195.26
224+282	1366	24.35	24.22	30.22	30.23	30.738	31.494	195.26
224+444	1367	25.05	24.21	30.21	30.22	30.910	31.599	195.26
224+668	1368	23.83	24.19	30.19	30.20	30.831	31.556	195.26
224+779	1369	22.70	24.18	30.18	30.19	30.675	31.309	195.26
224+865	1370	23.19	24.18	30.18	30.19	31.061	30.990	195.26
224+969	1371	24.54	24.17	30.17	30.19	31.101	31.451	195.26
225+236	1372	25.18	24.15	30.15	30.16	31.436	30.861	195.26
225+520	1373	24.96	24.13	30.13	30.13	31.271	31.177	195.26
225+794	1374	25.58	24.11	30.11	30.11	31.117	30.952	195.26
225+997	1375	25.20	24.10	30.10	30.09	31.182	31.557	195.26
226+190	1376	24.51	24.08	30.08	30.07	31.495	31.560	195.26
226+507	1377	24.76	24.06	30.06	30.04	30.855	31.321	195.26
226+865	1378	24.54	24.03	30.03	30.01	30.932	30.478	195.26
226+982	1379	24.37	24.02	30.02	30.00	30.931	31.214	195.26
227+116	1380	25.10	24.01	30.01	29.99	31.331	30.646	195.26
227+232	1381	25.40	24.01	30.01	29.97	30.715	30.587	195.26
227+332	1382	25.44	24.00	30.00	29.96	30.776	30.530	195.26
227+486	1383	21.88	23.99	29.99	29.96	31.176	30.936	195.26
227+673	1384	24.54	23.97	29.97	29.93	31.105	31.415	195.26
227+867	1385	24.88	23.96	29.96	29.91	31.213	30.459	195.26
228+031	1386	23.16	23.95	29.95	29.89	31.264	30.346	195.26
228+201	1387	24.14	23.94	29.94	29.87	31.102	30.646	195.26
228+449	1388	24.22	23.92	29.92	29.84	31.184	30.769	195.26
228+702	1389	25.02	23.90	29.90	29.82	31.130	30.771	195.26
228+919	1390	23.37	23.88	29.88	29.80	31.341	30.866	195.26
228+994	1391	23.57	23.88	29.88	29.79	31.336	30.998	195.26
229+066	1392	24.50	23.87	29.87	29.78	31.275	30.880	195.26
229+287	1393	23.49	23.86	29.86	29.76	31.260	30.924	195.26
229+400	1394	24.21	23.85	29.85	29.76	31.328	30.634	195.26
229+557	1395	23.97	23.84	29.84	29.75	31.392	30.546	195.26
230+061	1396	24.16	23.80	29.80	29.70	31.313	30.635	195.26
230+550	1397	23.89	23.77	29.77	30.56	30.199	31.199	194.86
230+926	1398	25.24	23.75	29.75	30.54	29.820	28.989	194.86
231+092	1399	24.41	23.75	29.75	30.53	30.364	30.434	194.86
231+207	1400	24.95	23.74	29.74	30.52	30.823	30.601	194.86
231+312	1401	23.90	23.73	29.73	30.51	30.421	30.575	194.86
231+447	1402	25.40	23.73	29.73	30.50	29.181	30.856	194.86
231+614	1403	22.79	23.72	29.72	30.50	30.709	30.544	194.86
231+734	1404	23.96	23.71	29.71	30.49	30.404	30.795	194.86
232+050	1405	25.48	23.69	29.69	30.47	30.729	30.667	194.86
232+384	1406	25.21	23.68	29.68	30.44	31.000	31.386	194.86
232+479	1407	25.43	23.67	29.67	30.45	29.043	28.929	194.86
232+597	1408	25.19	23.67	29.67	30.45	29.376	31.936	194.86
232+721	1409	25.78	23.66	29.66	30.45	30.155	31.699	194.86
232+925	1410	25.83	23.65	29.65	30.43	30.047	30.496	194.86
233+135	1411	25.25	23.64	29.64	30.42	30.031	30.911	194.86
233+350	1412	24.40	23.63	29.63	30.42	31.100	28.884	194.86
233+474	1413	23.39	23.62	29.62	30.40	31.596	30.148	194.86
233+604	1414	24.72	23.61	29.61	30.39	30.172	29.506	194.86
233+801	1415	24.94	23.60	29.60	30.38	31.633	29.698	194.86
233+933	1416	24.03	23.60	29.60	30.37	31.628	29.861	194.86
234+087	1417	23.98	23.59	29.59	30.36	30.873	29.903	194.86
234+225	1418	23.56	23.58	29.58	30.35	30.095	31.320	194.86
234+433	1419	23.42	23.57	29.57	30.35	29.834	30.913	194.86
234+582	1420	23.20	23.56	29.56	30.33	29.004	30.910	194.86
234+801	1421	23.15	23.55	29.55	30.32	28.940	30.239	194.86
235+013	1422	24.82	23.54	29.54	30.31	30.395	31.961	194.86
235+125	1423	22.22	23.53	29.53	30.31	29.643	29.531	194.86
235+228	1424	23.64	23.53	29.53	30.29	30.532	29.959	194.86
235+413	1425	23.88	23.52	29.52	30.29	30.724	29.279	194.86
235+504	1426	24.44	23.51	29.51	30.27	31.435	30.196	194.86
235+614	1427	23.32	23.51	29.51	30.28	30.306	30.038	194.86
235+719	1428	22.89	23.50	29.50	30.27	29.701	30.105	194.86

STNO	CSNO	Actual bed level (canal center)	Plan bed level	Required embankment level	Water level (Non-uniform flow)	Actual Left bank	Actual right bank	Amount of Water
m	No	m	m	m	m	m	m	m <sup>3</sup> /sec
236+015	1429	24.13	23.48	29.48	30.25	29.843	30.175	194.86
236+273	1430	24.30	23.47	29.47	30.25	29.631	29.682	194.86
236+560	1431	24.41	23.46	29.46	30.23	28.797	30.946	194.86
236+828	1432	24.53	23.44	29.44	30.22	28.662	28.637	194.86
236+986	1433	22.52	23.43	29.43	30.21	28.679	30.709	194.86
237+096	1434	23.10	23.43	29.43	30.21	28.695	31.228	194.86
237+257	1435	23.49	23.42	29.42	30.20	28.616	30.437	194.86
237+418	1436	24.08	23.41	29.41	30.19	28.804	31.455	194.86
237+584	1437	24.06	23.40	29.40	30.18	29.629	29.650	194.86
237+691	1438	24.39	23.40	29.40	30.18	30.391	29.620	194.86
237+828	1439	24.59	23.39	29.39	30.18	30.467	29.277	194.86
237+959	1440	23.89	23.38	29.38	30.17	29.281	29.312	194.86
238+109	1441	23.59	23.37	29.37	30.16	29.469	29.542	194.86
238+200	1442	24.23	23.37	29.37	30.16	29.479	30.512	194.86
238+283	1443	21.82	23.36	29.36	30.15	29.432	29.643	194.86
238+454	1444	24.78	23.36	29.36	30.15	29.449	30.459	194.86
238+619	1445	25.07	23.35	29.35	30.14	29.362	29.975	194.86
238+755	1446	23.78	23.34	29.34	30.14	28.677	28.677	194.86
238+929	1447	24.76	23.33	29.33	30.12	30.441	29.918	194.86
239+130	1448	23.57	23.32	29.32	30.11	29.325	29.616	194.86
239+319	1449	22.32	23.31	29.31	30.10	29.339	29.753	194.86
239+489	1450	24.66	23.30	29.30	30.09	29.197	30.038	194.86
239+680	1451	22.73	23.29	29.29	30.08	29.257	29.325	194.86
239+782	1452	24.01	23.29	29.29	30.08	29.337	29.518	194.86
239+881	1453	22.24	23.28	29.28	30.07	29.476	29.250	194.86
240+136	1454	24.71	23.27	29.27	30.06	28.746	29.947	194.86
240+299	1455	24.12	23.26	29.26	30.05	29.560	28.886	194.86
240+497	1456	24.05	23.25	29.25	30.04	29.086	29.370	194.86
240+685	1457	22.99	23.24	29.24	30.03	29.452	29.795	194.86
240+808	1458	24.03	23.23	29.23	30.02	29.849	29.770	194.86
241+001	1459	22.75	23.22	29.22	30.01	29.921	29.532	194.86
241+178	1460	22.54	23.21	29.21	30.00	30.444	29.332	194.86
241+343	1461	22.50	23.20	29.20	29.99	30.176	29.227	194.86
241+464	1462	24.15	23.20	29.20	29.98	29.923	29.646	194.86
241+767	1463	23.31	23.18	29.18	29.98	29.321	29.487	194.86
241+837	1464	23.32	23.18	29.18	29.97	28.586	29.312	194.86
241+916	1465	23.74	23.17	29.17	29.97	26.694	29.216	194.86
242+286	1466	23.09	23.15	29.15	29.97	26.011	29.480	194.86
242+373	1467	22.61	23.15	29.15	29.96	26.786	30.380	194.86
242+482	1468	21.73	23.14	29.14	29.95	29.183	29.203	194.86
242+714	1469	23.45	23.13	29.13	29.94	29.285	29.463	194.86
242+892	1470	23.65	23.12	29.12	29.94	27.233	29.306	194.86
243+044	1471	22.46	23.11	29.11	29.93	30.194	29.646	194.86
243+129	1472	23.19	23.11	29.11	29.93	29.373	29.949	194.86
243+235	1473	21.74	23.10	29.10	29.92	29.474	29.962	194.86
243+400	1474	24.34	23.09	29.09	29.90	30.145	30.905	194.86
243+550	1475	23.51	23.09	29.09	29.90	29.519	29.469	187.78
243+899	1476	23.19	23.07	29.07	29.88	29.542	29.509	187.78
244+180	1477	22.95	23.05	29.05	29.87	29.544	29.706	187.78
244+485	1478	23.61	23.04	29.04	29.86	29.516	29.354	187.78
244+760	1479	23.62	23.02	29.02	29.85	28.638	29.237	187.78
244+972	1480	24.06	23.01	29.01	29.83	28.980	29.673	187.78
245+164	1481	24.17	23.00	29.00	29.82	29.068	29.627	187.78
245+275	1482	24.57	22.99	28.99	29.81	29.158	29.128	187.78
245+387	1483	24.64	22.99	28.99	29.80	29.179	29.163	187.78
245+616	1484	22.13	22.98	28.98	29.78	29.819	29.089	187.78
245+820	1485	24.22	22.97	28.97	29.76	29.466	29.477	187.78
245+973	1486	24.76	22.96	28.96	29.76	29.332	29.508	187.78
246+117	1487	24.20	22.95	28.95	29.75	28.951	29.314	187.78
246+280	1488	23.62	22.94	28.94	29.74	32.720	29.113	187.78
246+396	1489	21.45	22.94	28.94	29.73	29.164	29.147	187.78
246+570	1490	23.25	22.93	28.93	29.72	29.385	29.426	187.78
246+680	1491	22.86	22.92	28.92	29.72	29.543	28.480	187.78
246+797	1492	23.13	22.91	28.91	29.71	29.579	30.065	187.78
247+027	1493	23.01	22.90	28.90	29.68	29.507	29.318	187.78
247+293	1494	23.06	22.89	28.89	29.67	29.065	29.147	187.78
247+577	1495	23.88	22.87	28.87	29.65	29.128	29.098	187.78
247+688	1496	24.57	22.87	28.87	29.64	29.134	29.215	187.78

STNO	CSNO	Actual bed level (canal center)	Plan bed level	Required embankment level	Water level (Non-uniform flow)	Actual Left bank	Actual right bank	Amount of Water
m	No	m	m	m	m	m	m	m <sup>3</sup> /sec
247+789	1497	24.22	22.86	28.86	29.63	29.322	29.330	187.78
248+023	1498	23.91	22.85	28.85	29.61	29.564	29.367	187.78
248+248	1499	22.55	22.84	28.84	29.59	29.499	29.486	187.78
248+427	1500	22.71	22.83	28.83	29.58	29.640	29.470	187.78
248+546	1501	21.24	22.82	28.82	29.57	29.550	29.566	187.78
248+677	1502	22.23	22.81	28.81	29.56	29.188	29.527	187.78
248+777	1503	22.74	22.81	28.81	29.56	29.319	29.079	187.78
248+924	1504	22.58	22.80	28.80	29.55	29.519	29.657	187.78
249+131	1505	22.74	22.79	28.79	29.54	29.505	29.638	187.78
249+242	1506	22.46	22.79	28.79	29.54	29.400	29.552	187.78
249+350	1507	20.95	22.78	28.78	29.53	30.946	29.380	187.78
249+541	1508	22.67	22.77	28.77	29.52	29.565	29.077	187.78
249+756	1509	24.02	22.76	28.76	29.51	29.765	29.432	187.78
249+840	1510	22.37	22.75	28.75	29.51	29.355	29.981	187.78
249+934	1511	21.42	22.75	28.75	29.50	28.885	31.408	187.78
250+170	1512	22.38	22.74	28.74	29.50	29.915	29.757	187.78
250+413	1513	22.71	22.72	28.72	29.48	29.220	29.455	187.78
250+508	1514	21.83	22.72	28.72	29.48	30.844	29.096	187.78
250+633	1515	21.69	22.71	28.71	29.48	29.329	28.880	187.78
250+870	1516	22.26	22.70	28.70	29.46	29.396	29.657	187.78
251+078	1517	22.57	22.69	28.69	29.45	29.456	29.994	187.78
251+176	1518	22.61	22.68	28.68	29.45	29.449	28.905	187.78
251+267	1519	21.32	22.68	28.68	29.44	29.098	29.614	187.78
251+411	1520	23.03	22.67	28.67	29.44	28.996	28.984	187.78
251+562	1521	22.73	22.66	28.66	29.43	28.648	28.929	187.78
251+624	1522	23.12	22.66	28.66	29.43	29.366	28.887	187.78
251+735	1523	21.87	22.65	28.65	29.42	29.399	29.285	187.78
251+954	1524	21.89	22.64	28.64	29.41	29.315	29.493	187.78
252+021	1525	21.42	22.64	28.64	29.40	29.636	29.281	187.78
252+098	1526	21.61	22.63	28.63	29.40	29.499	29.069	187.78
252+258	1527	22.47	22.63	28.63	29.40	29.117	29.105	187.78
252+352	1528	22.27	22.62	28.62	29.39	29.396	29.217	187.78
252+625	1529	21.94	22.61	28.61	29.38	28.792	28.871	187.78
252+873	1530	23.39	22.59	28.59	29.37	29.014	28.895	187.78
253+116	1531	21.56	22.58	28.58	29.36	29.099	29.334	187.78
253+280	1532	23.11	22.57	28.57	29.35	29.079	29.295	187.78
253+449	1533	22.89	22.56	28.56	29.35	29.436	30.297	187.78
253+669	1534	22.20	22.55	28.55	29.34	29.107	29.217	187.78
253+858	1535	22.72	22.54	28.54	29.33	29.132	29.197	187.78
253+927	1536	22.75	22.54	28.54	29.33	29.210	28.996	187.78
254+008	1537	22.91	22.53	28.53	29.32	28.431	28.899	187.78
254+203	1538	22.69	22.52	28.52	29.31	29.481	29.049	187.78
254+278	1539	23.02	22.52	28.52	29.31	28.923	29.459	187.78
254+348	1540	22.78	22.51	28.51	29.30	29.415	29.399	187.78
254+507	1541	23.44	22.51	28.51	29.29	29.077	29.380	187.78
254+587	1542	23.69	22.50	28.50	29.29	29.281	29.400	187.78
254+654	1543	23.90	22.50	28.50	29.29	28.997	29.186	187.78
254+916	1544	22.87	22.48	28.48	29.28	28.667	29.099	187.78
255+180	1545	23.36	22.47	28.47	29.27	28.348	29.014	187.78
255+423	1546	23.46	22.46	28.46	29.25	28.129	29.162	187.78
255+686	1547	24.57	22.44	28.44	29.24	29.176	29.249	187.78
255+937	1548	23.84	22.43	28.43	29.23	28.963	29.910	187.78
256+184	1549	22.88	22.42	28.42	29.22	29.356	29.058	187.78
256+350	1550	23.05	22.41	28.41	29.22	29.154	29.009	193.33
256+449	1551	23.10	22.40	28.40	29.21	29.049	28.761	193.33
256+550	1552	22.81	22.40	28.40	29.19	30.064	28.987	193.33
256+711	1553	23.97	22.39	28.39	29.19	28.211	27.877	193.33
256+777	1554	22.90	22.39	28.39	29.19	28.301	27.792	193.33
256+883	1555	22.89	22.38	28.38	29.19	27.893	28.028	193.33
257+147	1556	23.56	22.37	28.37	29.17	29.027	28.805	193.33
257+525	1557	22.72	22.35	28.35	29.16	28.903	28.593	193.33
257+808	1558	23.03	22.33	28.33	29.15	28.321	28.739	193.33
257+898	1559	23.61	22.33	28.33	29.14	28.870	28.408	193.33
257+989	1560	23.52	22.32	28.32	29.13	28.620	28.588	193.33
258+207	1561	22.31	22.31	28.31	29.11	28.976	28.549	193.33
258+391	1562	22.64	22.30	28.30	29.10	28.968	28.862	193.33
258+491	1563	22.43	22.30	28.30	29.10	28.811	28.607	193.33
258+600	1564	22.69	22.29	28.29	29.09	29.071	28.827	193.33

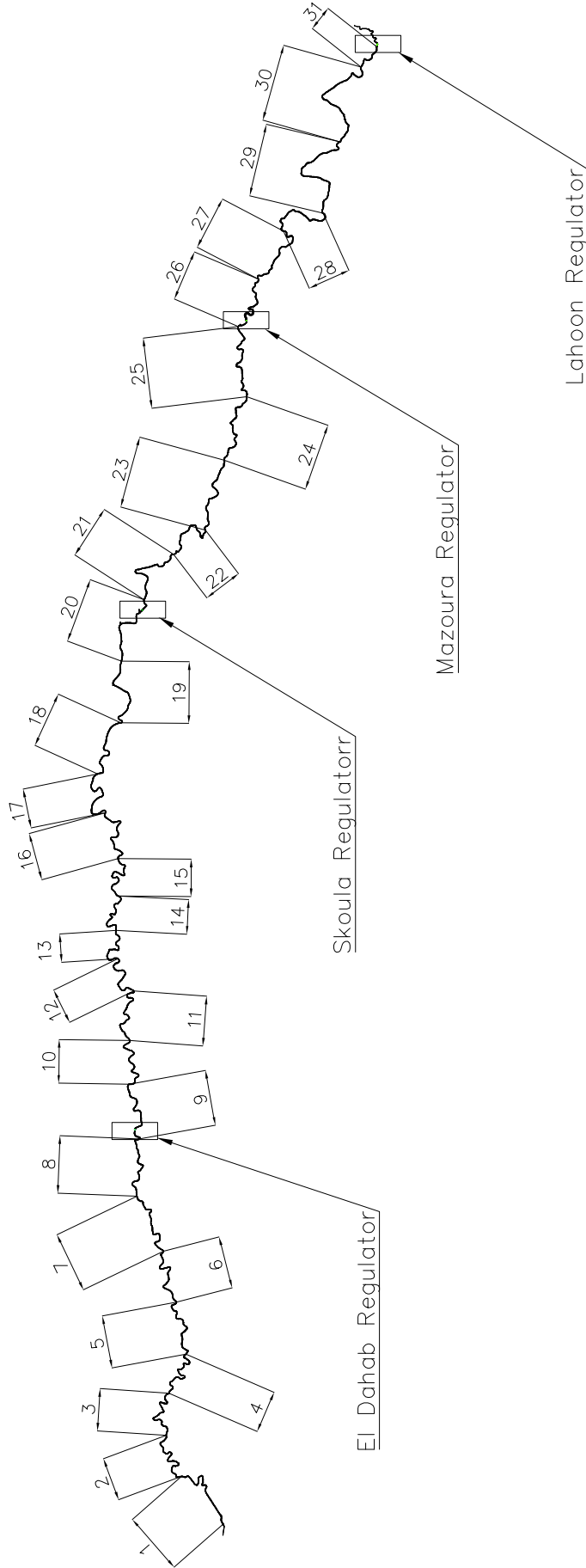
STNO	CSNO	Actual bed level (canal center)	Plan bed level	Required embankment level	Water level (Non-uniform flow)	Actual Left bank	Actual right bank	Amount of Water
m	No	m	m	m	m	m	m	m <sup>3</sup> /sec
258+764	1565	23.10	22.28	28.28	29.08	28.347	28.786	193.33
258+944	1566	22.88	22.27	28.27	29.07	28.857	28.596	193.33
259+069	1567	24.28	22.27	28.27	29.06	28.137	28.394	193.33
259+194	1568	21.42	22.26	28.26	29.05	28.538	28.501	193.33
259+319	1569	20.85	22.25	28.25	29.05	28.623	28.342	193.33
259+447	1570	23.51	22.25	28.25	29.04	29.904	28.890	193.33
259+679	1571	24.37	22.23	28.23	29.02	30.476	28.101	193.33
259+950	1572	22.71	22.22	28.22	29.01	28.816	28.551	193.33
260+197	1573	23.42	22.21	28.21	28.99	28.702	28.635	193.33
260+438	1574	23.28	22.19	28.19	28.98	28.539	29.173	193.33
260+641	1575	22.46	22.18	28.18	28.97	28.716	28.746	193.33
260+742	1576	21.93	22.18	28.18	28.97	28.361	28.671	193.33
260+849	1577	22.29	22.17	28.17	28.96	28.539	28.561	193.33
261+191	1578	20.85	22.15	28.15	28.95	29.001	28.209	193.33
261+440	1579	22.84	22.14	28.14	28.94	29.397	28.439	193.33
261+686	1580	21.78	22.13	28.13	28.93	28.498	28.715	193.33
261+999	1581	21.61	22.11	28.11	28.92	28.599	28.318	193.33
262+400	1582	21.94	22.09	28.09	28.90	29.810	28.168	193.33
262+851	1583	23.02	22.06	28.06	28.87	28.912	28.718	193.33
263+138	1584	22.72	22.05	28.05	28.86	29.457	29.682	193.33
263+242	1585	23.30	22.04	28.04	28.86	28.176	28.531	193.33
263+346	1586	23.63	22.04	28.04	28.84	28.098	29.444	193.33
263+588	1587	23.06	22.03	28.03	28.83	28.948	29.728	193.33
263+840	1588	22.80	22.01	28.01	28.81	32.040	29.170	193.33
264+079	1589	22.91	22.00	28.00	28.80	28.933	29.351	193.33
264+419	1590	24.17	21.98	27.98	28.78	28.050	28.431	193.33
264+600	1591	23.44	21.97	27.97	28.77	28.086	29.379	193.33
264+754	1592	23.10	21.96	27.96	28.76	27.330	29.540	193.33
265+128	1593	22.71	21.94	27.94	28.74	28.255	28.074	193.33
265+637	1594	22.59	21.92	27.92	28.72	29.275	28.407	193.33
266+140	1595	23.10	21.89	27.89	28.70	28.611	28.183	193.33
266+657	1596	22.66	21.86	27.86	28.68	28.164	28.402	193.33
266+813	1597	23.16	21.86	27.86	28.67	28.058	28.271	193.33
266+930	1598	22.94	21.85	27.85	28.66	27.484	28.303	193.33
267+081	1599	22.35	21.84	27.84	28.65	27.925	28.372	193.33
267+522	1600	22.55	21.82	27.82	28.63	28.036	27.847	193.33
267+701	1601	22.79	21.81	27.81	28.62	28.129	27.700	193.33
267+876	1602	22.79	21.80	27.80	28.60	28.344	28.265	193.33
268+215	1603	22.36	21.78	27.78	28.59	28.661	28.369	193.33
268+599	1604	23.18	21.76	27.76	28.54	28.539	27.842	193.33
268+727	1605	22.81	21.75	27.75	28.54	30.812	27.649	193.33
268+842	1606	23.10	21.75	27.75	28.53	28.198	29.974	193.33
269+136	1607	23.22	21.73	27.73	28.50	28.250	27.031	193.33
269+421	1608	23.07	21.72	27.72	28.48	26.325	27.001	193.33
269+740	1609	23.45	21.70	27.70	28.48	27.695	29.216	193.33
270+218	1610	24.05	21.68	27.68	28.45	27.702	27.970	193.33
270+552	1611	23.00	21.66	27.66	28.43	29.140	28.300	193.33
270+776	1612	23.20	21.65	27.65	28.41	28.629	28.360	193.33
271+031	1613	22.88	21.63	27.63	28.40	28.670	28.054	193.33
271+504	1614	23.09	21.61	27.61	28.37	28.652	27.836	193.33
272+004	1615	22.47	21.58	27.58	28.34	28.714	28.880	193.33
272+522	1616	22.92	21.55	27.55	28.31	28.684	28.634	193.33
273+014	1617	22.96	21.53	27.53	28.27	27.993	28.033	193.33
273+109	1618	22.13	21.52	27.52	28.26	28.000	29.000	193.33
273+212	1619	23.30	21.52	27.52	28.25	28.185	28.744	193.33
273+542	1620	23.04	21.50	27.50	28.22	29.550	28.128	193.33
273+643	1621	23.75	21.49	27.49	28.21	27.763	28.358	193.33
273+769	1622	22.41	21.49	27.49	28.19	29.800	28.209	193.33
274+006	1623	24.32	21.47	27.47	28.18	28.196	27.880	193.33
274+215	1624	22.31	21.46	27.46	28.15	27.750	28.000	193.33
274+289	1625	21.44	21.46	27.46	28.14	27.740	29.550	193.33
274+405	1626	21.92	21.45	27.45	28.12	27.770	29.009	193.33
274+651	1627	22.19	21.44	27.44	28.10	27.791	28.049	193.33
274+957	1628	22.00	21.42	27.42	28.08	30.176	28.340	193.33
275+286	1629	22.26	21.41	27.41	28.05	28.220	28.030	193.33
275+666	1630	22.32	21.39	27.39	28.02	28.100	28.190	193.33
275+946	1631	22.49	21.37	27.37	27.99	28.520	28.090	193.33
276+289	1632	21.88	21.35	27.35	27.96	28.000	27.642	193.33

STNO	CSNO	Actual bed level (canal center)	Plan bed level	Required embankment level	Water level (Non-uniform flow)	Actual Left bank	Actual right bank	Amount of Water
m	No	m	m	m	m	m	m	m <sup>3</sup> /sec
276+576	1633	22.95	21.34	27.34	27.92	28.331	28.010	193.33
276+685	1634	22.52	21.33	27.33	27.92	27.950	28.550	193.33
276+793	1635	22.59	21.33	27.33	27.86	28.000	29.429	193.33
277+446	1636	23.48	21.29	27.29	27.77	27.660	28.018	193.33
277+758	1637	22.86	21.28	27.28	27.74	28.010	27.800	193.33
278+141	1638	23.05	21.26	27.26	27.71	28.090	28.306	193.33
278+494	1639	21.65	21.24	27.24	27.68	28.170	27.650	193.33
278+749	1640	22.33	21.22	27.22	27.64	28.020	27.359	193.33
279+007	1641	21.80	21.21	27.21	27.62	27.991	27.730	193.33
279+262	1642	22.28	21.20	27.20	27.60	27.363	27.786	193.33
279+533	1643	22.41	21.18	27.18	27.58	28.110	27.706	193.33
279+752	1644	21.75	21.17	27.17	27.56	27.860	27.772	193.33
280+272	1645	22.81	21.14	27.14	27.51	28.002	28.019	193.33
280+757	1646	22.07	21.12	27.12	27.47	27.570	27.839	193.33
280+887	1647	22.65	21.11	27.11	27.45	27.850	28.146	193.33
281+098	1648	21.85	21.10	27.10	27.43	27.511	28.209	193.33
281+304	1649	22.77	21.09	27.09	27.40	27.735	27.899	193.33
281+460	1650	23.22	21.08	27.08	27.38	28.100	28.400	193.33
281+600	1651	22.50	21.07	27.07	27.38	26.841	28.118	190.00
281+748	1652	21.21	21.07	27.07	27.36	28.820	27.906	190.00
281+944	1653	22.59	21.05	27.05	27.33	29.785	27.337	190.00
282+199	1654	22.13	21.04	27.04	27.31	29.261	27.860	190.00
282+686	1655	22.05	21.02	27.02	27.28	27.903	27.417	190.00
283+196	1656	22.87	20.99	26.99	27.25	27.568	27.088	190.00
283+682	1657	22.35	20.96	26.96	27.23	27.816	27.343	190.00
283+972	1658	22.57	20.95	26.95	27.19	27.644	28.087	190.00
284+263	1659	23.46	20.93	26.93	27.17	27.574	27.316	190.00
284+772	1660	22.43	20.91	26.91	27.14	27.967	27.402	190.00
285+279	1661	21.89	20.88	26.88	27.11	29.425	27.727	190.00
285+735	1662	21.71	20.85	26.85	27.08	27.867	27.080	190.00
286+208	1663	22.54	20.83	26.83	27.04	28.584	27.284	190.00
286+480	1664	21.39	20.81	26.81	27.03	27.574	24.021	190.00
286+558	1665	22.87	20.81	26.81	27.03	27.406	27.427	190.00
286+628	1666	20.13	20.81	26.81	27.02	27.380	27.396	190.00
286+876	1667	21.45	20.79	26.79	27.01	27.679	27.599	190.00
287+119	1668	22.20	20.78	26.78	27.00	28.916	27.435	190.00
287+342	1669	21.51	20.77	26.77	26.98	27.489	28.645	190.00
287+393	1670	21.36	20.77	26.77	26.98	27.524	27.959	190.00
287+447	1671	21.62	20.76	26.76	26.98	27.578	27.172	190.00
287+717	1672	21.65	20.75	26.75	26.96	27.439	27.380	190.00
287+858	1673	22.07	20.74	26.74	26.94	28.473	27.346	190.00
287+952	1674	22.87	20.74	26.74	26.93	27.350	27.406	190.00
288+078	1675	22.63	20.73	26.73	26.91	27.416	28.533	190.00
288+300	1676	22.87	20.72	26.72	26.88	27.813	28.407	190.00
288+511	1677	22.28	20.71	26.71	26.87	28.054	28.254	190.00
288+837	1678	21.57	20.69	26.69	26.86	27.645	26.984	190.00
288+953	1679	22.65	20.68	26.68	26.86	27.514	25.726	190.00
289+080	1680	22.77	20.68	26.68	26.85	28.119	24.778	190.00
289+354	1681	21.51	20.66	26.66	26.85	27.512	26.580	190.00
289+771	1682	22.42	20.64	26.64	26.81	27.324	27.303	190.00
290+108	1683	21.54	20.62	26.62	26.78	26.955	27.258	190.00
290+170	1684	22.57	20.62	26.62	26.78	27.904	27.275	190.00
290+242	1685	22.63	20.62	26.62	26.78	28.078	27.376	190.00
290+497	1686	20.75	20.60	26.60	26.75	28.543	27.333	190.00
290+602	1687	18.89	20.60	26.60	26.76	27.641	27.122	190.00
290+764	1688	22.33	20.59	26.59	26.74	27.454	29.953	190.00
291+025	1689	22.05	20.57	26.57	26.72	27.349	26.858	190.00
291+158	1690	22.31	20.57	26.57	26.71	27.379	28.091	190.00
291+257	1691	21.71	20.56	26.56	26.70	27.314	27.297	190.00
291+444	1692	21.34	20.55	26.55	26.67	26.784	27.025	190.00
291+519	1693	20.63	20.55	26.55	26.67	27.159	27.061	190.00
291+600	1694	21.63	20.54	26.54	26.67	27.447	27.094	190.00
291+926	1695	21.38	20.53	26.53	26.65	27.335	27.095	190.00
292+258	1696	21.96	20.51	26.51	26.64	27.285	26.661	190.00
292+376	1697	22.18	20.50	26.50	26.62	27.151	27.100	190.00
292+498	1698	22.03	20.50	26.50	26.59	27.282	27.670	190.00
292+630	1699	21.93	20.49	26.49	26.58	27.475	25.880	190.00
292+761	1700	22.31	20.48	26.48	26.61	29.358	24.509	132.75

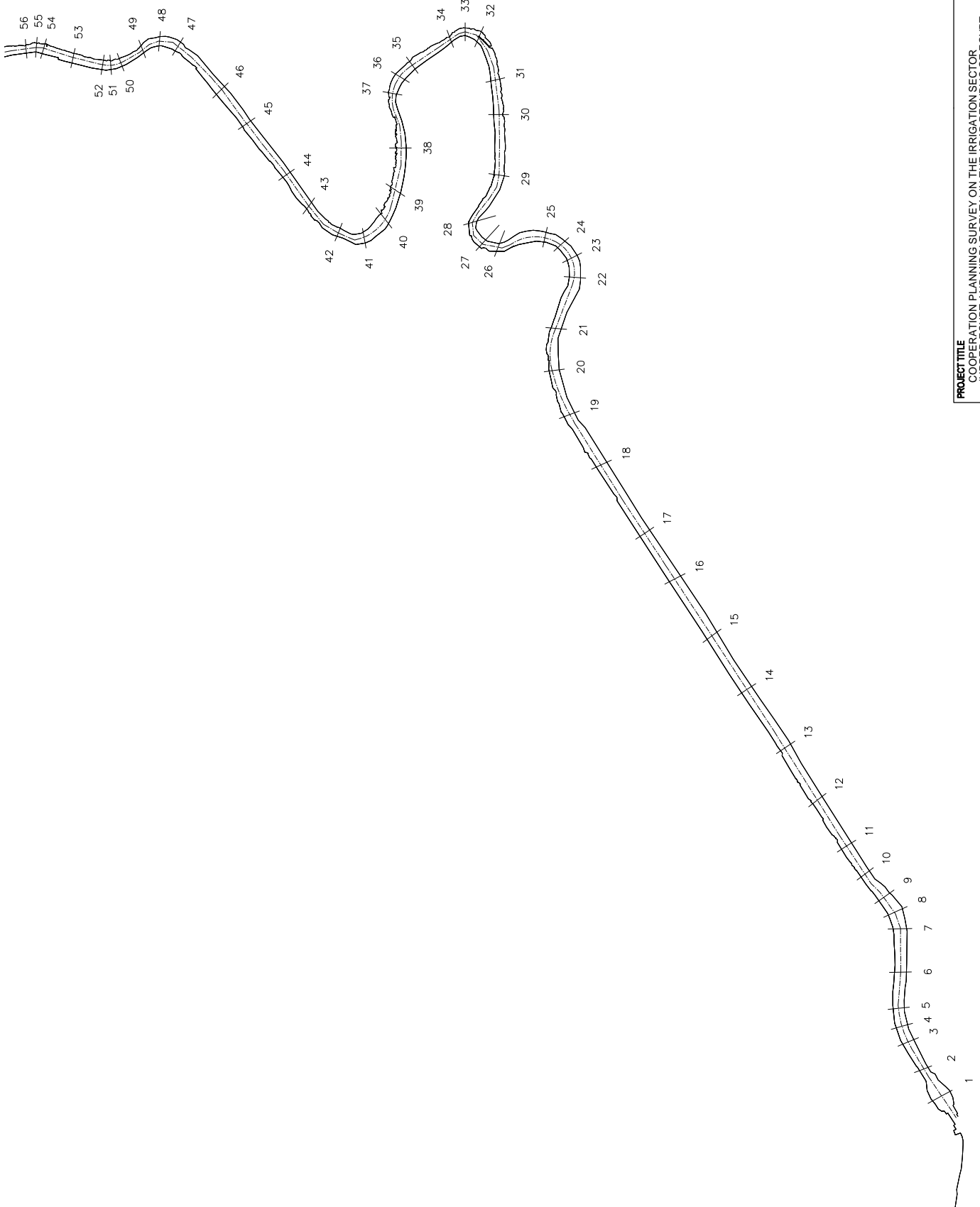
STNO	CSNO	Actual bed level (canal center)	Plan bed level	Required embankment level	Water level (Non-uniform flow)	Actual Left bank	Actual right bank	Amount of Water
m	No	m	m	m	m	m	m	m <sup>3</sup> /sec
292+804	1701	21.88	20.48	26.48	26.60	27.293	26.025	132.75



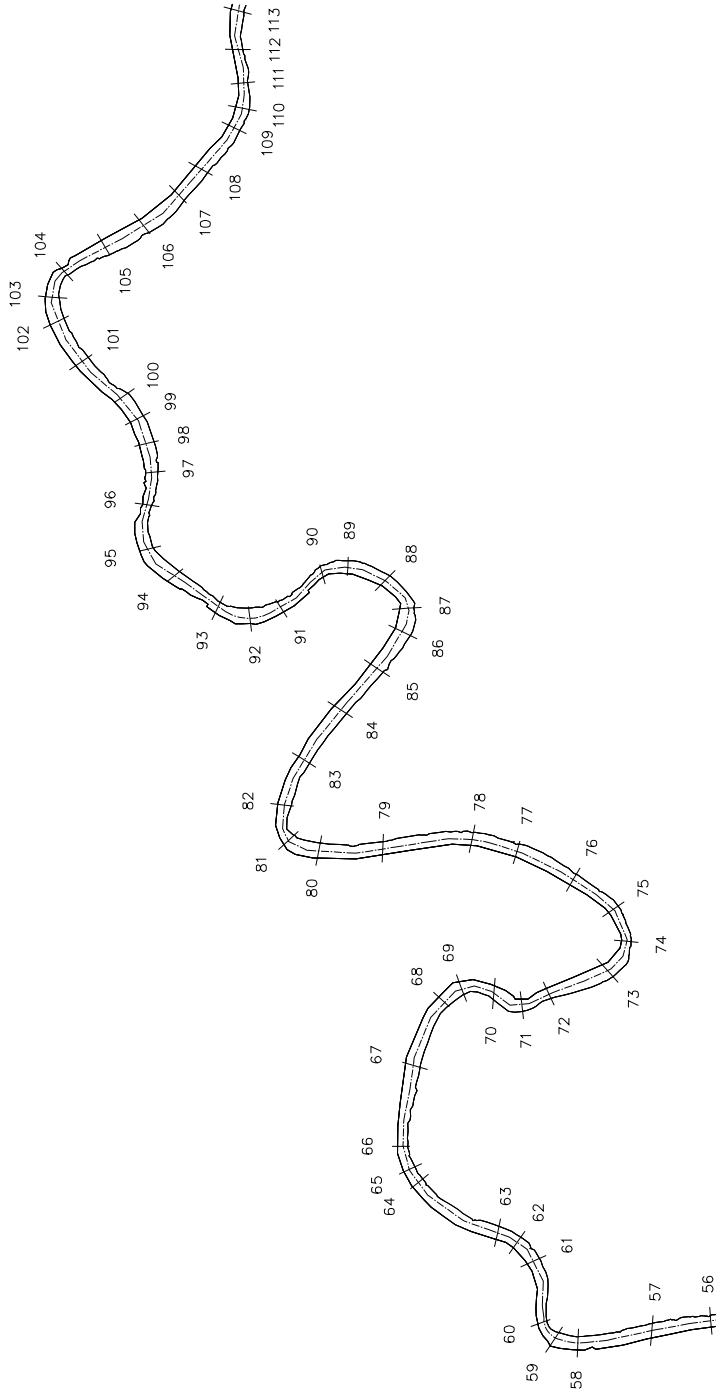
**ANNEX8 : Result of Cross Section Survey  
on Bahr Yusef Principal Canal**



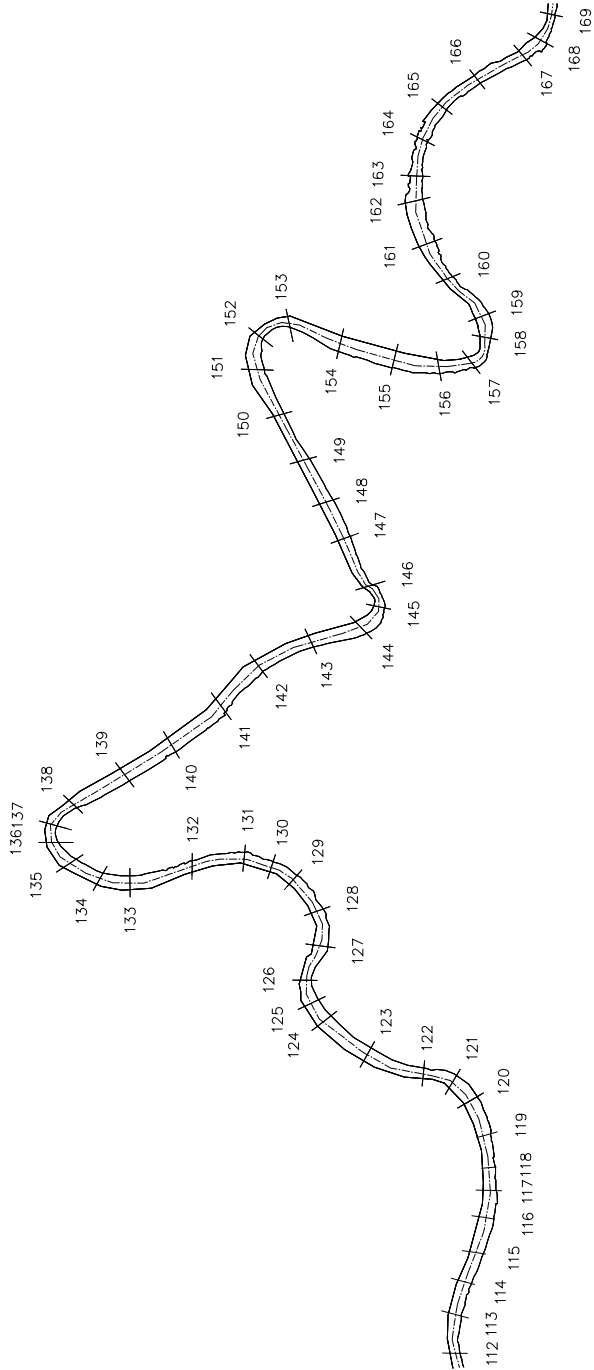
<b>PROJECT TITLE</b> COOPERATION PLANNING SURVEY ON THE IRRIGATION SECTOR (UPPER EGYPT AND MIDDLE DELTA) IN THE ARAB REPUBLIC OF EGYPT	<b>DATE</b> 9/2017	<b>DWG NO.</b> P-0
<b>DWG. TITLE</b> BAHAR YUSEF PRINCIPAL CANAL CROSS SECTION SURVEY LOCATION MAP	<b>SCALE</b> 1:800,000	<b>SERIAL NO.</b> 0



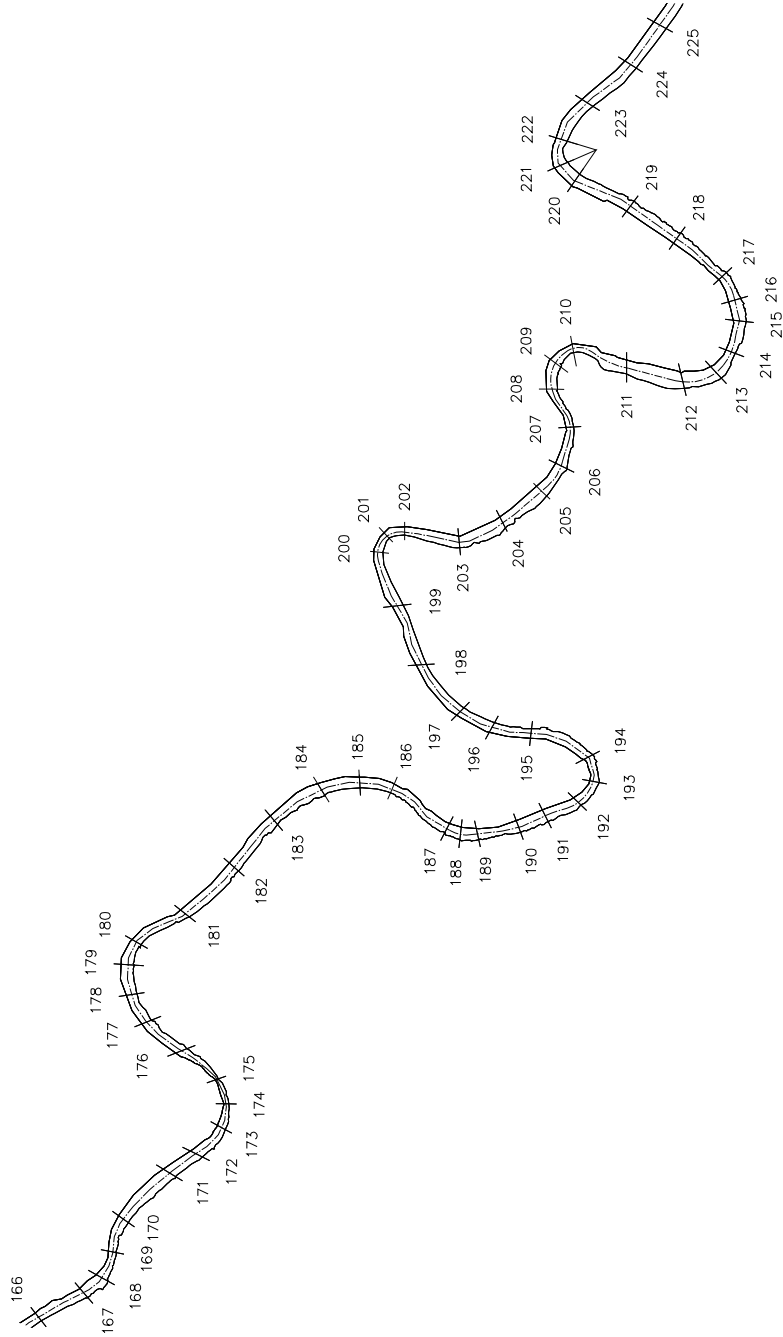
<b>PROJECT TITLE</b> COOPERATION PLANNING SURVEY ON THE IRRIGATION SECTOR (UPPER EGYPT AND MIDDLE DELTA) IN THE ARAB REPUBLIC OF EGYPT	<b>DATE</b> 9/2017	<b>DWG. NO.</b> P-1
<b>DWG. TITLE</b> BAHAR YUSEF PRINCIPAL CANAL CROSS SECTION SURVEY PLAN NO. 1 - 56	<b>SCALE</b> 1:30,000	<b>SERIAL NO.</b> 1



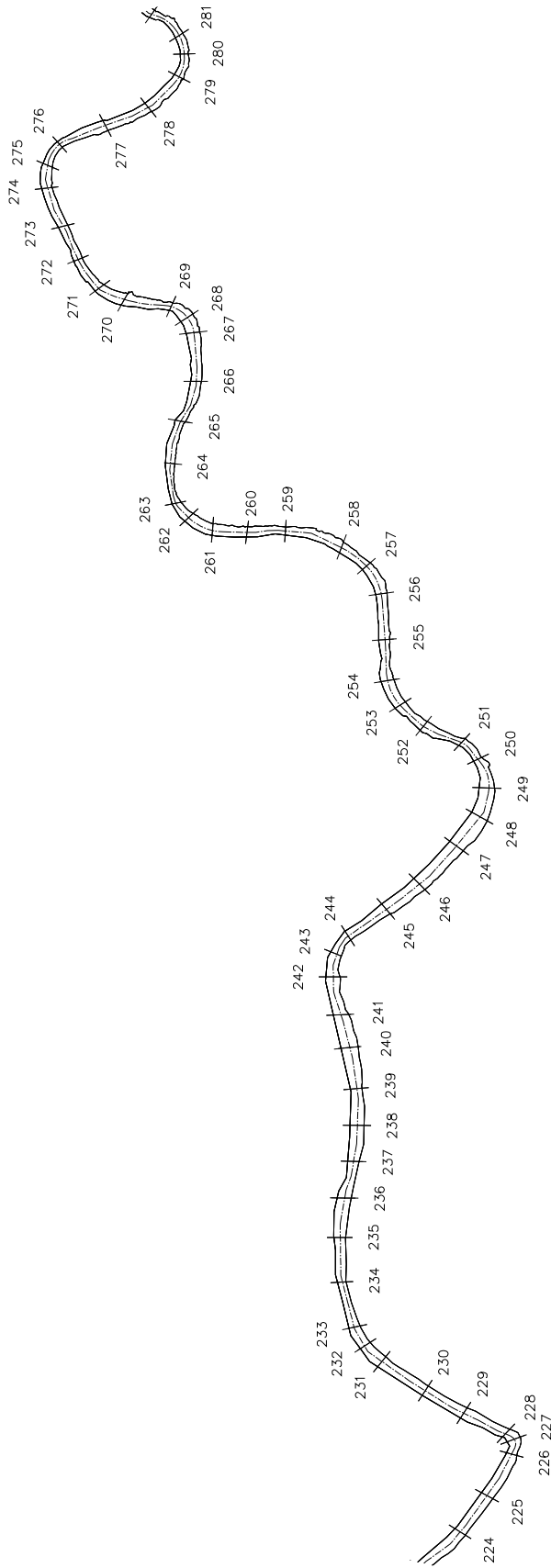
<b>PROJECT TITLE</b> COOPERATION PLANNING SURVEY ON THE IRRIGATION SECTOR (UPPER EGYPT AND MIDDLE DELTA) IN THE ARAB REPUBLIC OF EGYPT	<b>DATE</b> 9/2017	<b>DWG NO.</b> P-2
<b>DWG. TITLE</b> BAHAR YUSEF PRINCIPAL CANAL CROSS SECTION SURVEY PLAN NO. 57 - 112	<b>SCALE</b> 1:30,000	<b>SERIAL NO.</b> 2



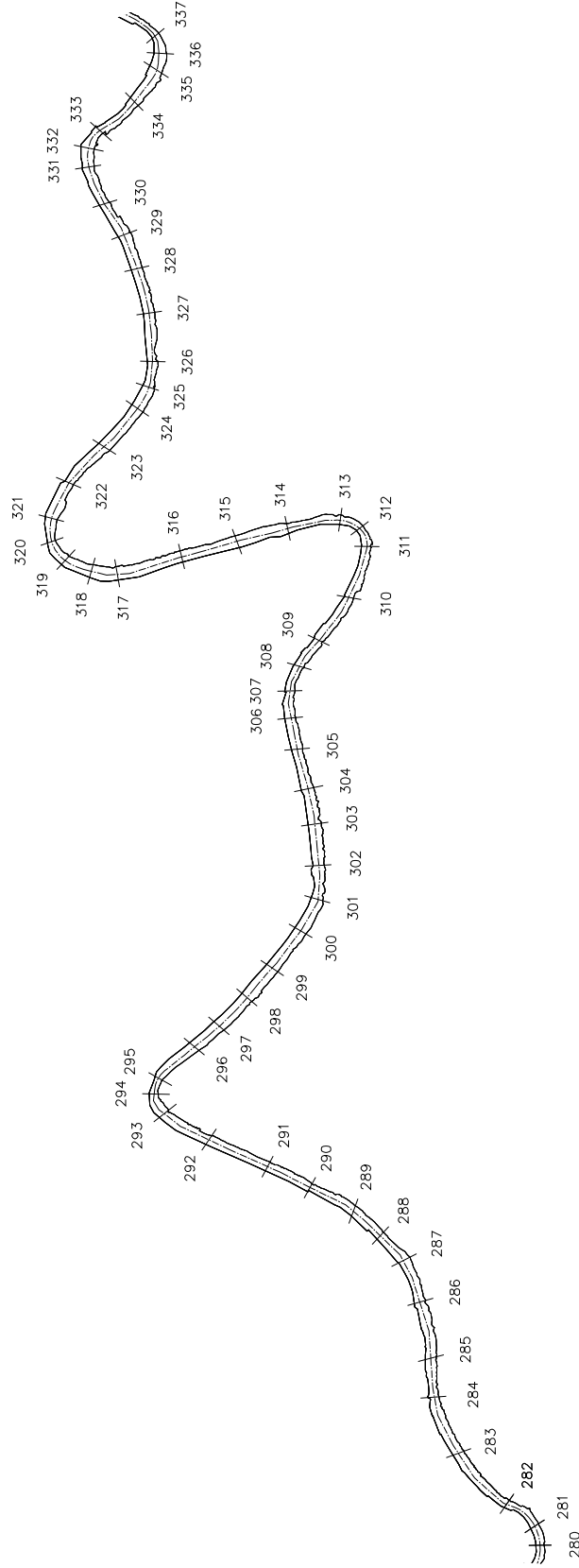
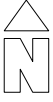
<b>PROJECT TITLE</b> COOPERATION PLANNING SURVEY ON THE IRRIGATION SECTOR (UPPER EGYPT AND MIDDLE DELTA) IN THE ARAB REPUBLIC OF EGYPT	<b>DATE</b> 9/2017	<b>DWG. NO.</b> P-3
<b>DWG. TITLE</b> BAHAR YUSEF PRINCIPAL CANAL CROSS SECTION SURVEY PLAN NO. 113 - 168	<b>SCALE</b> 1:30,000	<b>SERIAL NO.</b> 3



<b>PROJECT TITLE</b> COOPERATION PLANNING SURVEY ON THE IRRIGATION SECTOR (UPPER EGYPT AND MIDDLE DELTA) IN THE ARAB REPUBLIC OF EGYPT	<b>DATE</b> 9/2017	<b>DWG NO.</b> P-4
<b>DWG. TITLE</b> BAHAR YUSEF PRINCIPAL CANAL CROSS SECTION SURVEY PLAN NO. 167 - 224	<b>SCALE</b> 1:30,000	<b>SERIAL NO.</b> 4

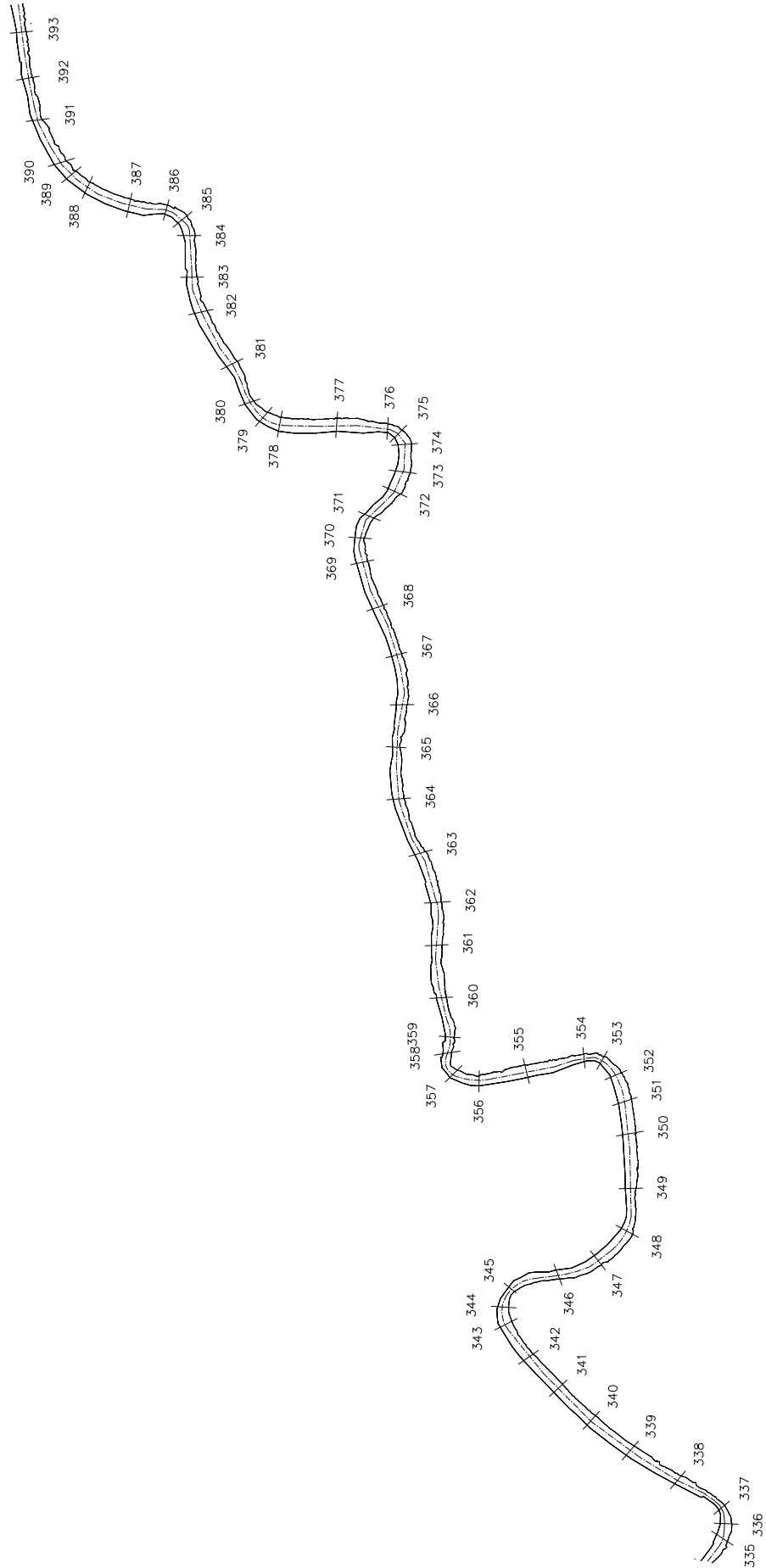


<b>PROJECT TITLE</b> COOPERATION PLANNING SURVEY ON THE IRRIGATION SECTOR (UPPER EGYPT AND MIDDLE DELTA) IN THE ARAB REPUBLIC OF EGYPT	<b>DATE</b> 9/2017	<b>DWG. NO.</b> P-5
<b>DWG. TITLE</b> BAHAR YUSEF PRINCIPAL CANAL CROSS SECTION SURVEY PLAN NO. 225 - 280	<b>SCALE</b> 1:30,000	<b>SERIAL NO.</b> 5

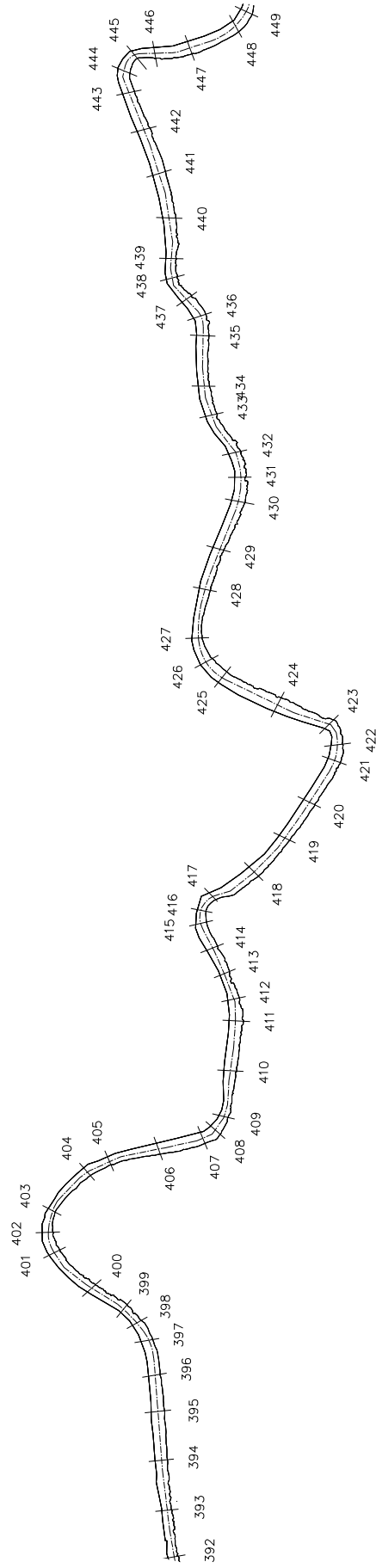
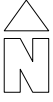


<b>PROJECT TITLE</b> COOPERATION PLANNING SURVEY ON THE IRRIGATION SECTOR (UPPER EGYPT AND MIDDLE DELTA) IN THE ARAB REPUBLIC OF EGYPT	<b>DATE</b> 9/2017	<b>DWG NO.</b> P-6
<b>DWG. TITLE</b> BAHAR YUSEF PRINCIPAL CANAL CROSS SECTION SURVEY PLAN NO. 281 - 336	<b>SCALE</b> 1:30,000	<b>SERIAL NO.</b> 6

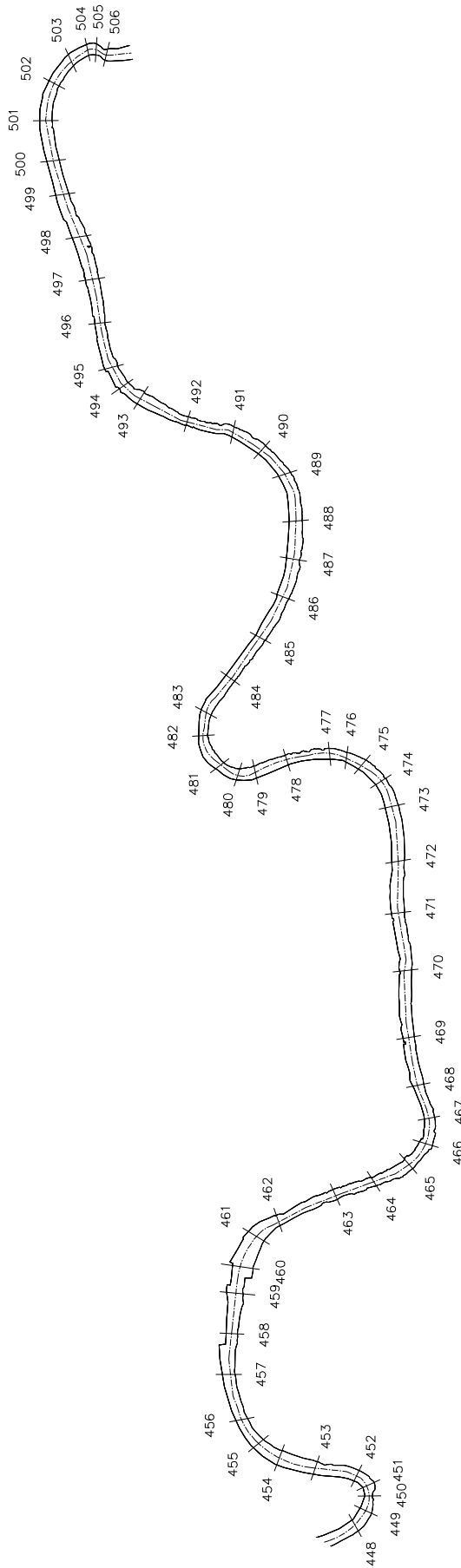




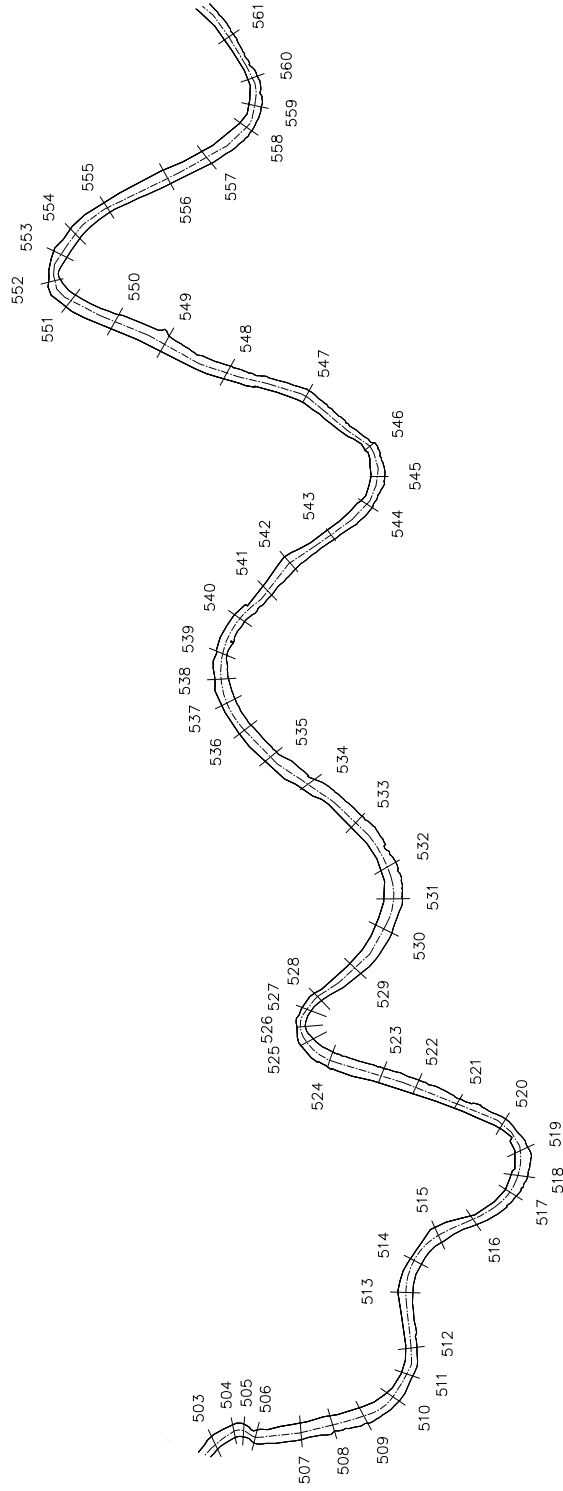
<b>PROJECT TITLE</b> COOPERATION PLANNING SURVEY ON THE IRRIGATION SECTOR (UPPER EGYPT AND MIDDLE DELTA) IN THE ARAB REPUBLIC OF EGYPT	<b>DATE</b> 9/2017	<b>DWG. NO.</b> P-7
<b>DWG. TITLE</b> BAHAR YUSEF PRINCIPAL CANAL CROSS SECTION SURVEY PLAN NO. 337 - 382	<b>SCALE</b> 1:30,000	<b>SERIAL NO.</b> 7



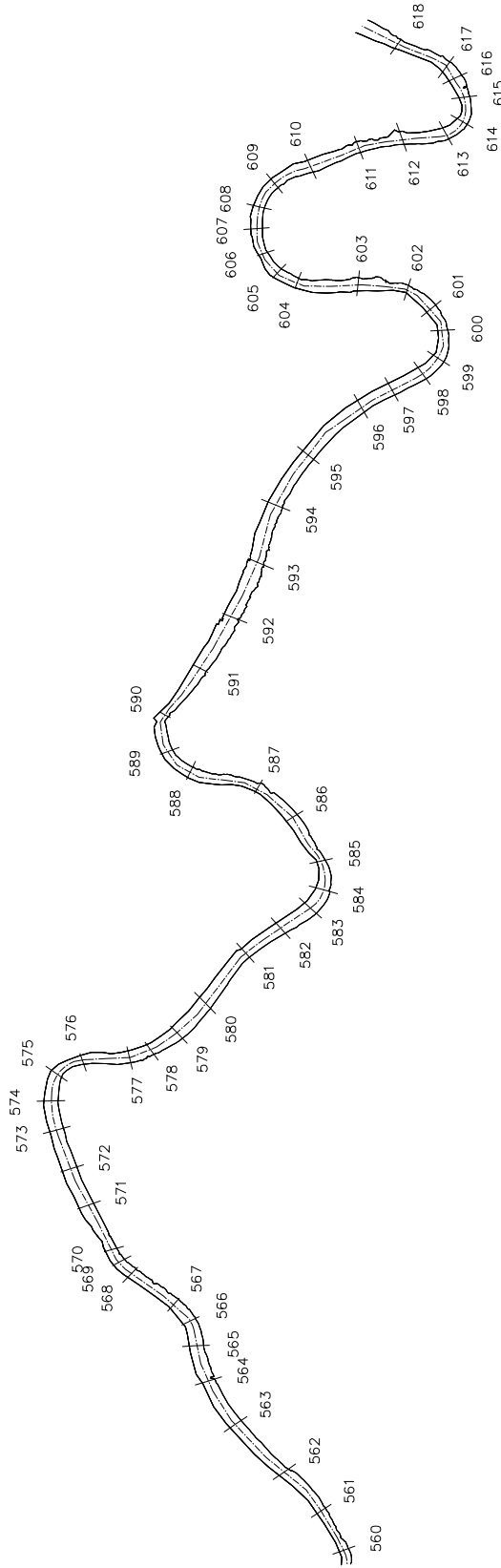
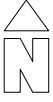
<b>PROJECT TITLE</b> COOPERATION PLANNING SURVEY ON THE IRRIGATION SECTOR (UPPER EGYPT AND MIDDLE DELTA) IN THE ARAB REPUBLIC OF EGYPT	<b>DATE</b> 9/2017	<b>DWG NO.</b> P-8
<b>DWG. TITLE</b> BAHAR YUSEF PRINCIPAL CANAL CROSS SECTION SURVEY PLAN NO. 393 - 448	<b>SCALE</b> 1:30,000	<b>SERIAL NO.</b> 8



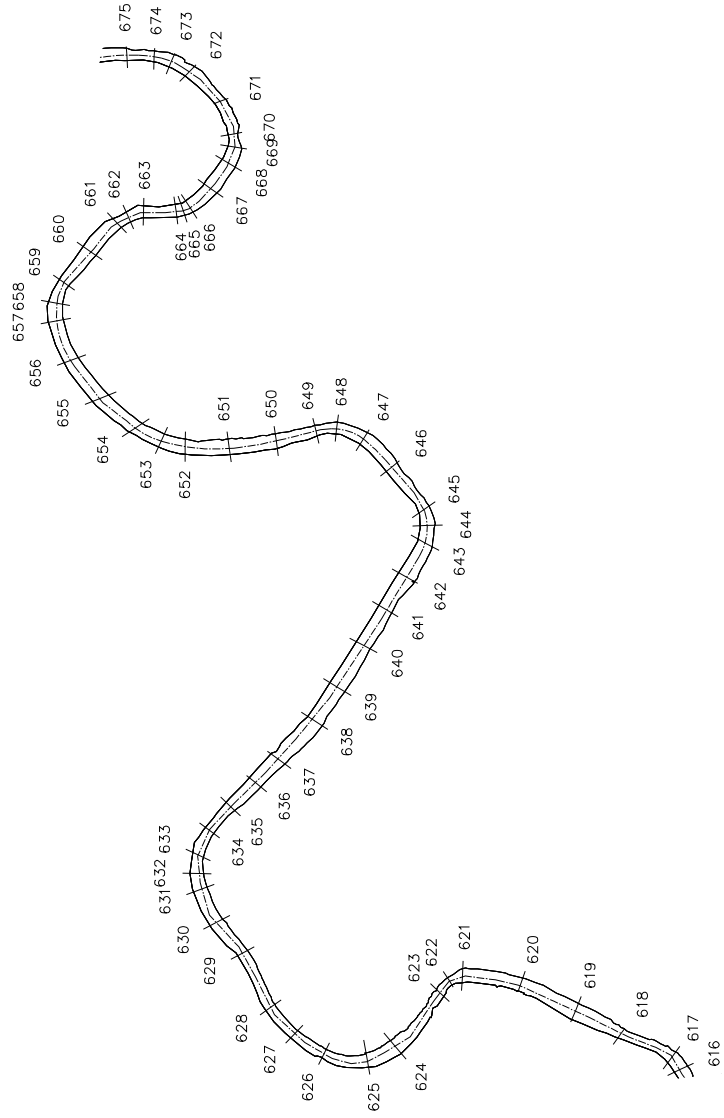
<b>PROJECT TITLE</b> COOPERATION PLANNING SURVEY ON THE IRRIGATION SECTOR (UPPER EGYPT AND MIDDLE DELTA) IN THE ARAB REPUBLIC OF EGYPT	<b>DATE</b> 9/2017	<b>DWG. NO.</b> P-9
<b>DWG. TITLE</b> BAHAR YUSEF PRINCIPAL CANAL CROSS SECTION SURVEY PLAN NO. 449 - 504	<b>SCALE</b> 1:30,000	<b>SERIAL NO.</b> 9



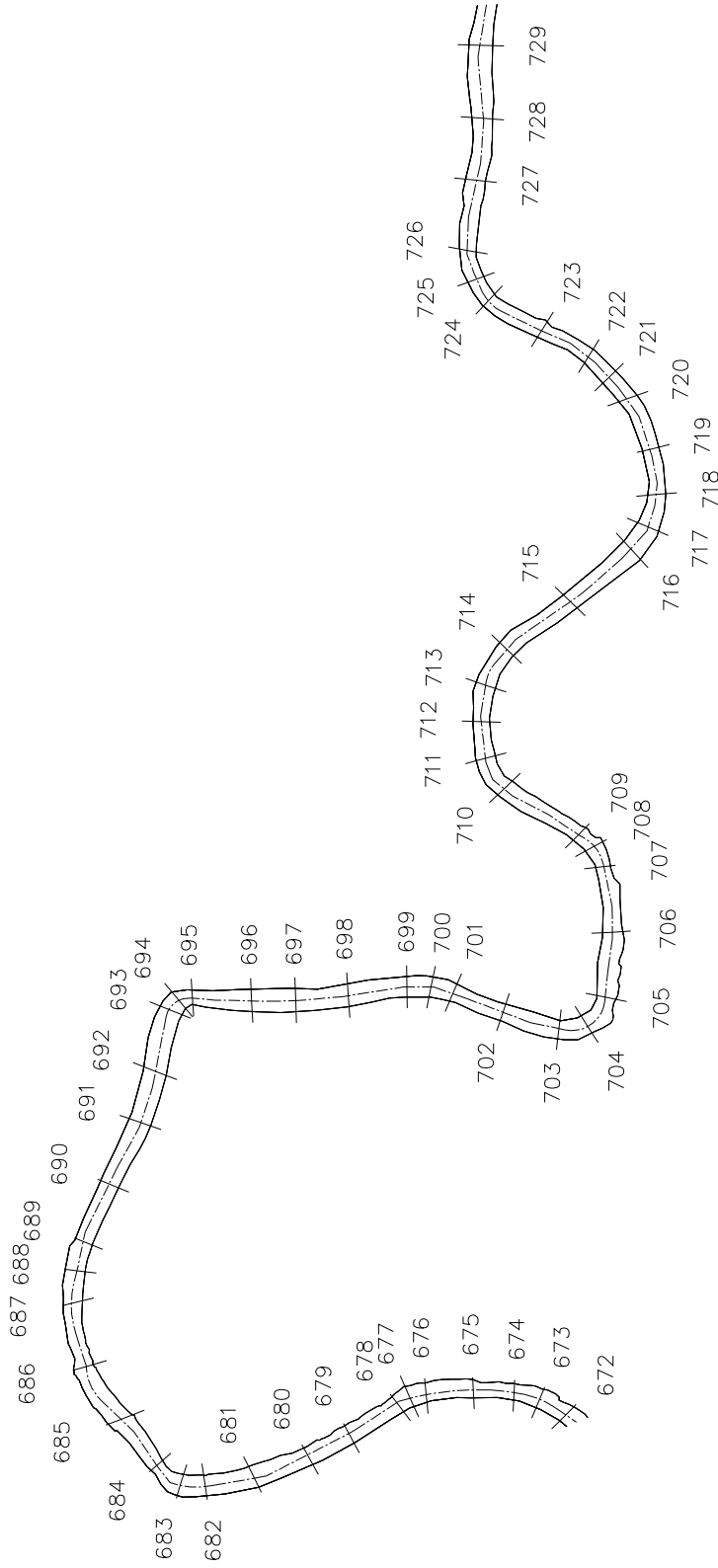
<b>PROJECT TITLE</b> COOPERATION PLANNING SURVEY ON THE IRRIGATION SECTOR (UPPER EGYPT AND MIDDLE DELTA) IN THE ARAB REPUBLIC OF EGYPT	<b>DATE</b> 9/2017	<b>DWG NO.</b> P-10
<b>DWG. TITLE</b> BAHAR YUSEF PRINCIPAL CANAL CROSS SECTION SURVEY PLAN NO. 505 - 560	<b>SCALE</b> 1:30,000	<b>SERIAL NO.</b> 10



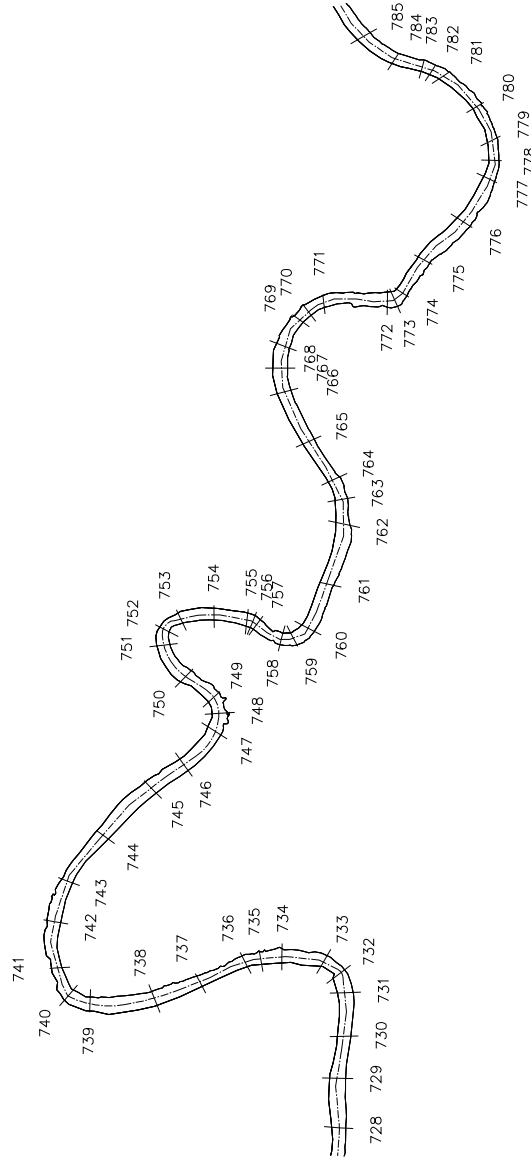
<b>PROJECT TITLE</b> COOPERATION PLANNING SURVEY ON THE IRRIGATION SECTOR (UPPER EGYPT AND MIDDLE DELTA) IN THE ARAB REPUBLIC OF EGYPT	<b>DATE</b> 9/2017	<b>DWG NO.</b> P-11
<b>DWG. TITLE</b> BAHAR YUSEF PRINCIPAL CANAL CROSS SECTION SURVEY PLAN NO. 561 - 616	<b>SCALE</b> 1:30,000	<b>SERIAL NO.</b> 11



<b>PROJECT TITLE</b> COOPERATION PLANNING SURVEY ON THE IRRIGATION SECTOR (UPPER EGYPT AND MIDDLE DELTA) IN THE ARAB REPUBLIC OF EGYPT	<b>DATE</b> 9/2017	<b>DWG NO.</b> P-12
<b>DWG. TITLE</b> BAHAR YUSEF PRINCIPAL CANAL CROSS SECTION SURVEY PLAN NO. 617 - 672	<b>SCALE</b> 1:30,000	<b>SERIAL NO.</b> 12

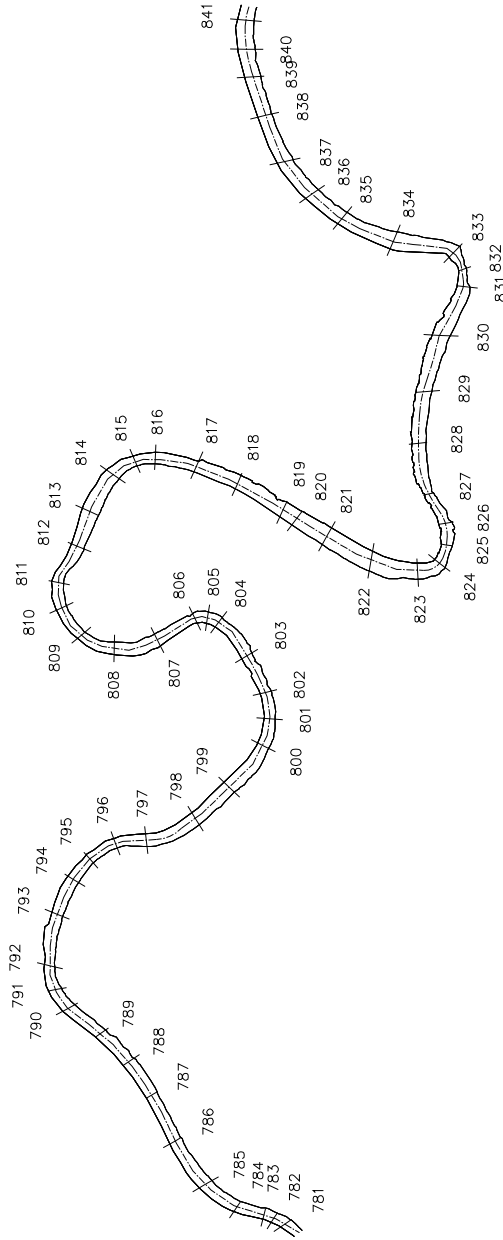
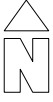


<b>PROJECT TITLE</b> COOPERATION PLANNING SURVEY ON THE IRRIGATION SECTOR (UPPER EGYPT AND MIDDLE DELTA) IN THE ARAB REPUBLIC OF EGYPT	<b>DATE</b> 9/2017	<b>DWG NO.</b> P-13
<b>DWG. TITLE</b> BAHAR YUSEF PRINCIPAL CANAL CROSS SECTION SURVEY PLAN NO. 673 - 728	<b>SCALE</b> 1:30,000	<b>SERIAL NO.</b> 13

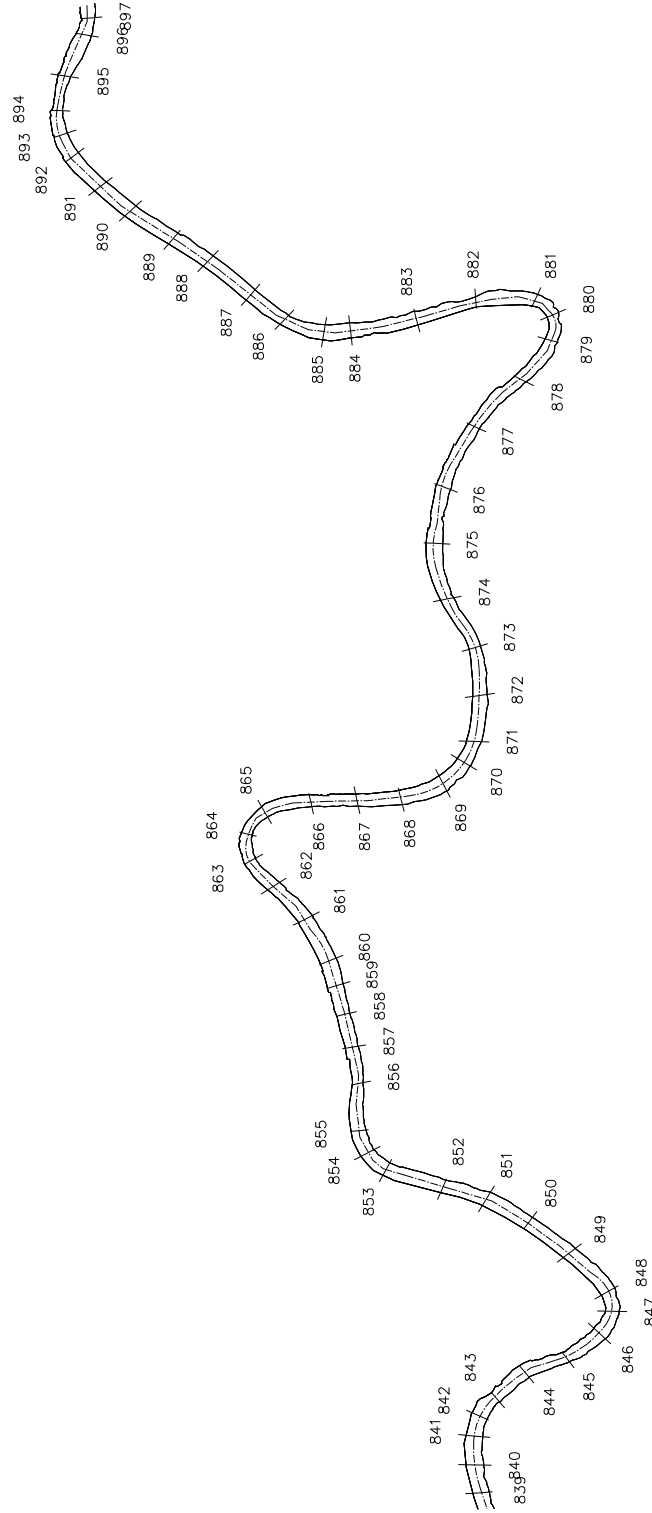
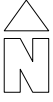


<b>PROJECT TITLE</b> COOPERATION PLANNING SURVEY ON THE IRRIGATION SECTOR (UPPER EGYPT AND MIDDLE DELTA) IN THE ARAB REPUBLIC OF EGYPT	<b>DATE</b> 9/2017	<b>DWG NO.</b> P-14
<b>DWG. TITLE</b> BAHAR YUSEF PRINCIPAL CANAL CROSS SECTION SURVEY PLAN NO. 729 - 784	<b>SCALE</b> 1:30,000	<b>SERIAL NO.</b> 14

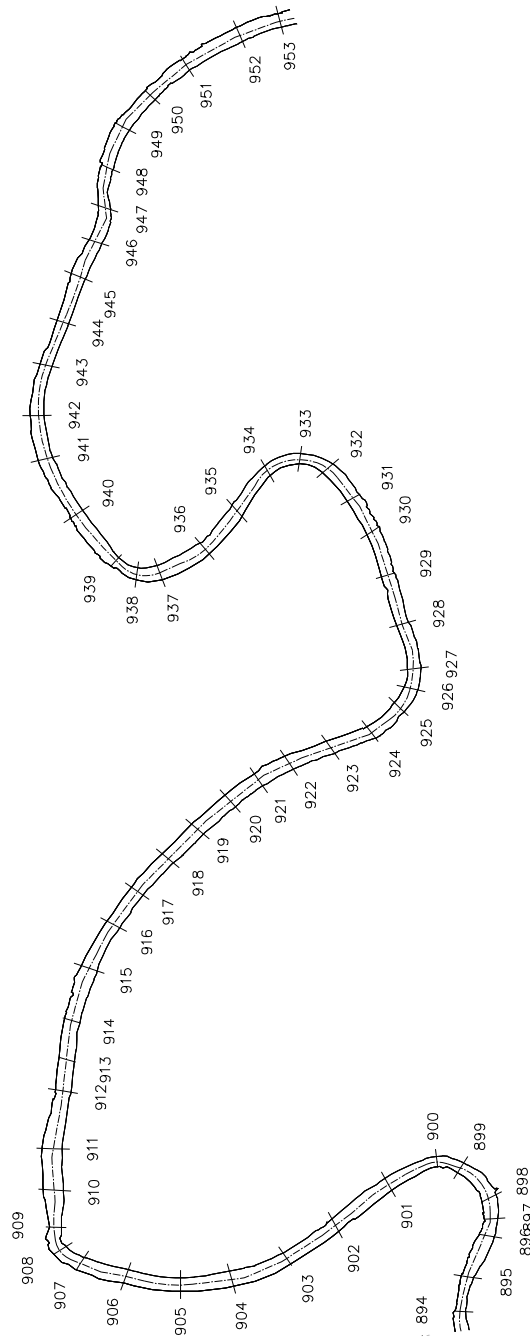




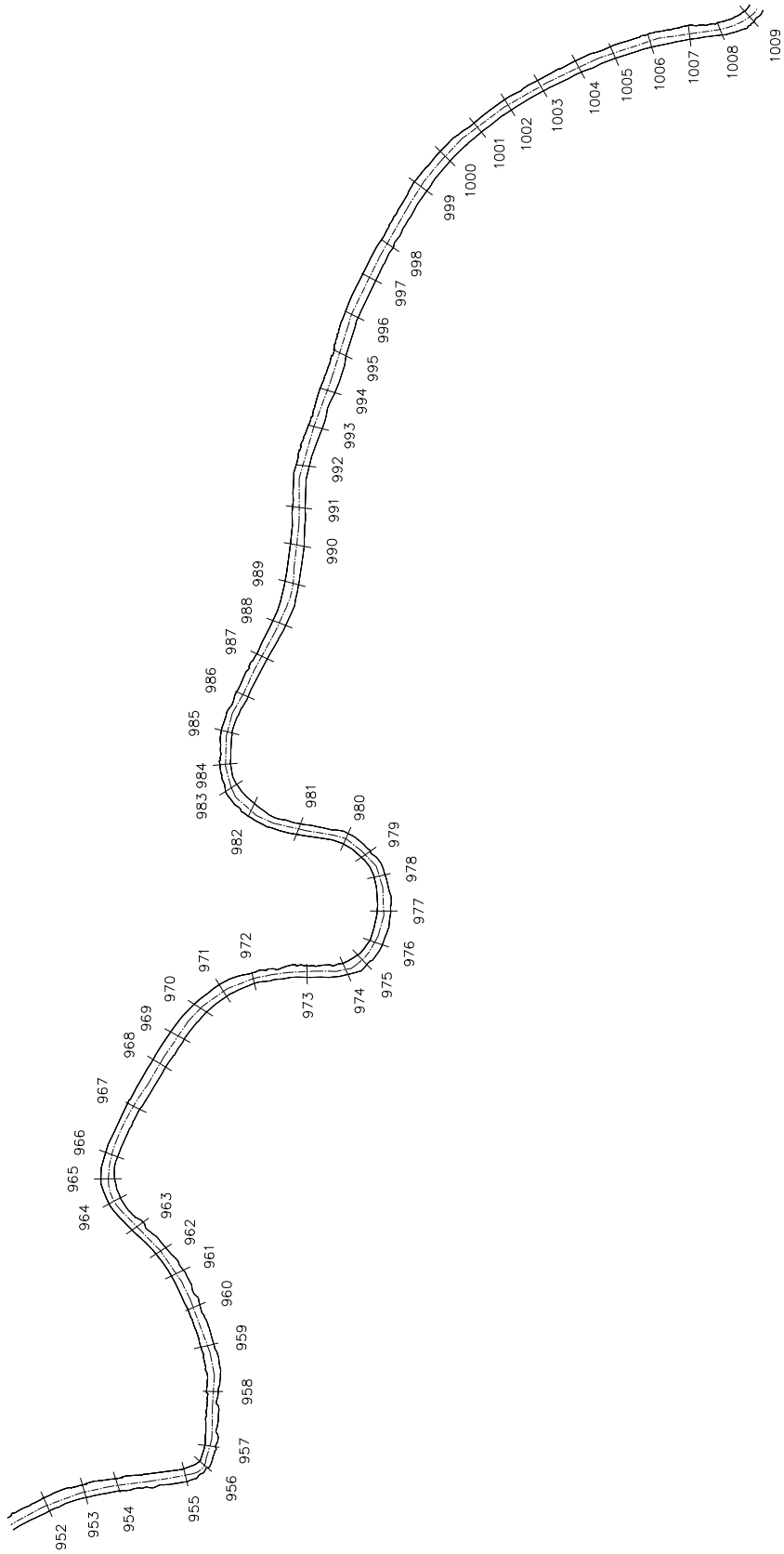
<b>PROJECT TITLE</b> COOPERATION PLANNING SURVEY ON THE IRRIGATION SECTOR (UPPER EGYPT AND MIDDLE DELTA) IN THE ARAB REPUBLIC OF EGYPT	<b>DATE</b> 9/2017	<b>DWG NO.</b> P-15
<b>DWG. TITLE</b> BAHAR YUSEF PRINCIPAL CANAL CROSS SECTION SURVEY PLAN NO. 785 - 840	<b>SCALE</b> 1:30,000	<b>SERIAL NO.</b> 15



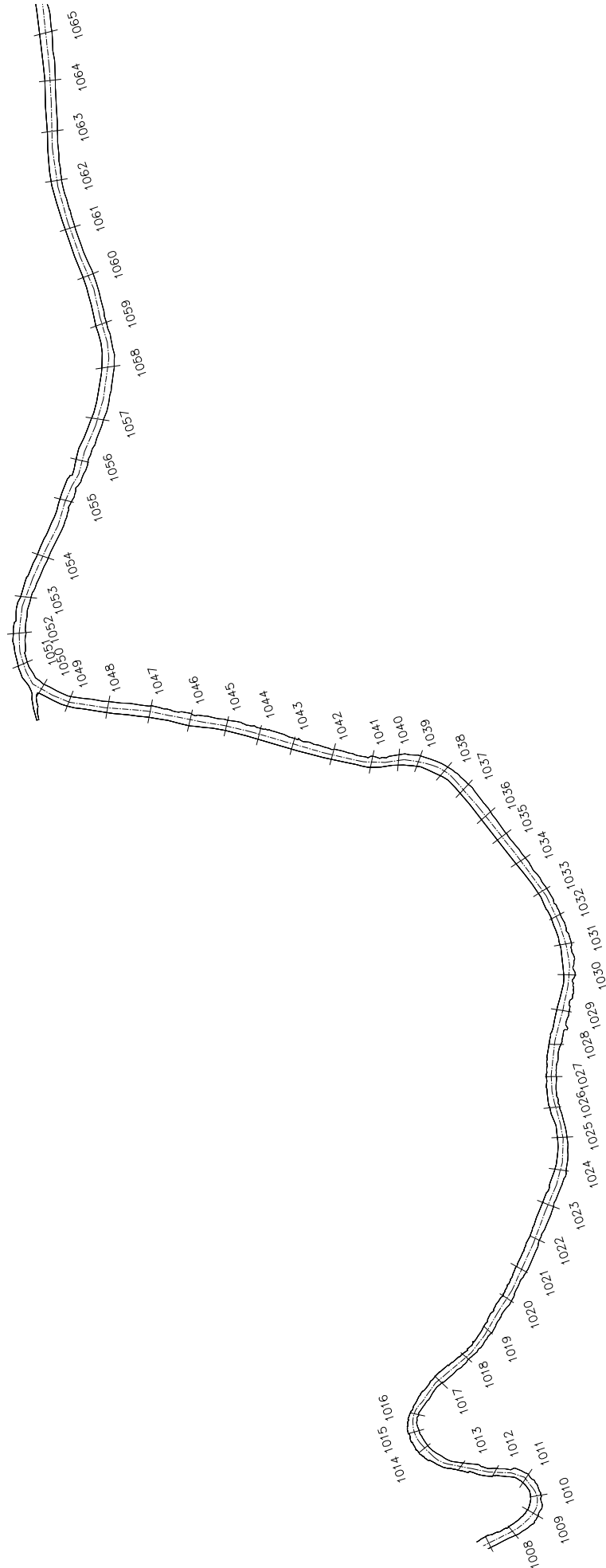
<b>PROJECT TITLE</b> COOPERATION PLANNING SURVEY ON THE IRRIGATION SECTOR (UPPER EGYPT AND MIDDLE DELTA) IN THE ARAB REPUBLIC OF EGYPT	<b>DATE</b> 9/2017	<b>DWG NO.</b> P-16
<b>DWG. TITLE</b> BAHAR YUSEF PRINCIPAL CANAL CROSS SECTION SURVEY PLAN NO. 841 - 896	<b>SCALE</b> 1:30,000	<b>SERIAL NO.</b> 16



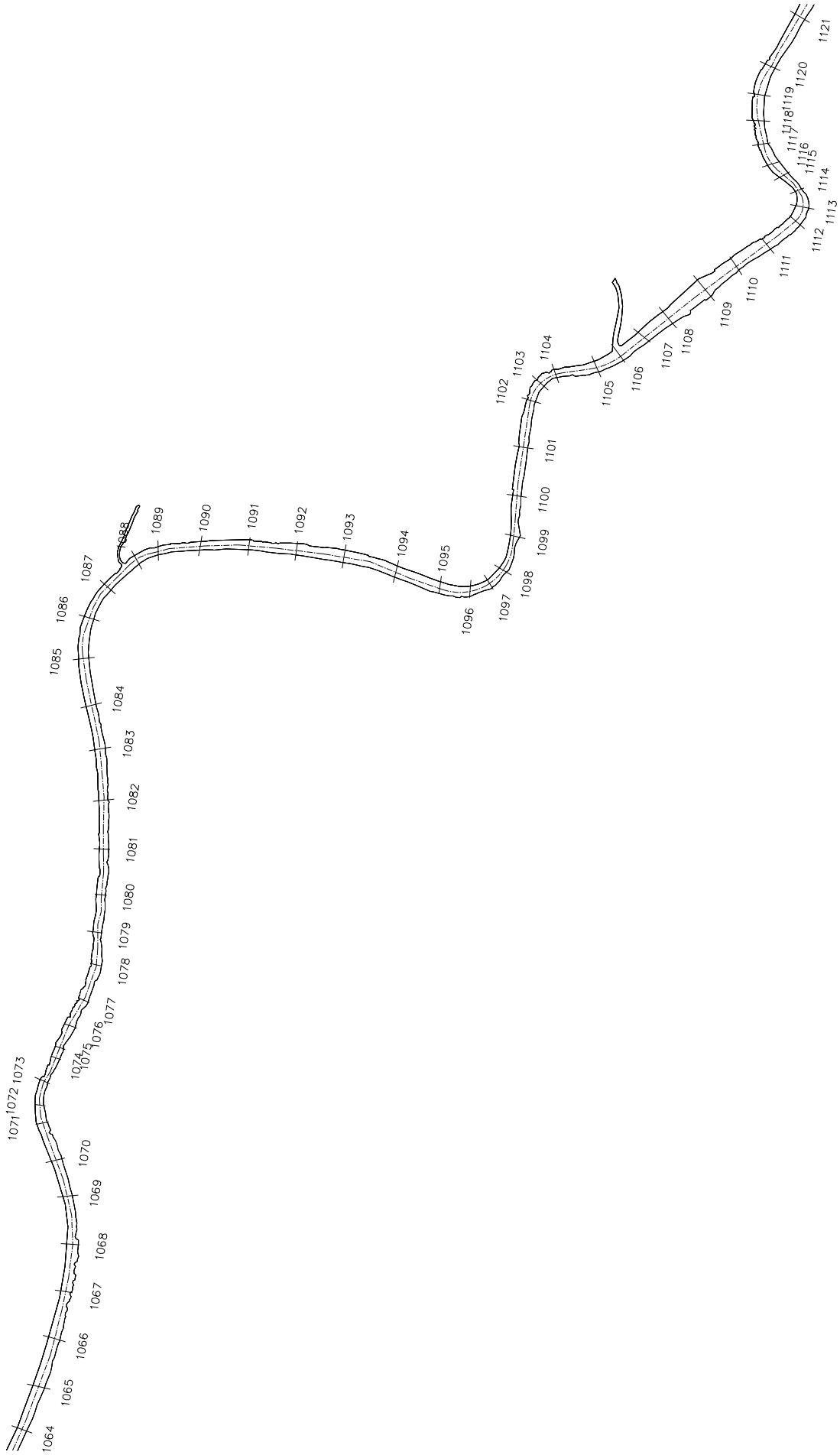
<b>PROJECT TITLE</b> COOPERATION PLANNING SURVEY ON THE IRRIGATION SECTOR (UPPER EGYPT AND MIDDLE DELTA) IN THE ARAB REPUBLIC OF EGYPT	<b>DATE</b> 9/2017	<b>DWG NO.</b> P-17
<b>DWG. TITLE</b> BAHAR YUSEF PRINCIPAL CANAL CROSS SECTION SURVEY PLAN NO. 897 - 952	<b>SCALE</b> 1:30,000	<b>SERIAL NO.</b> 17



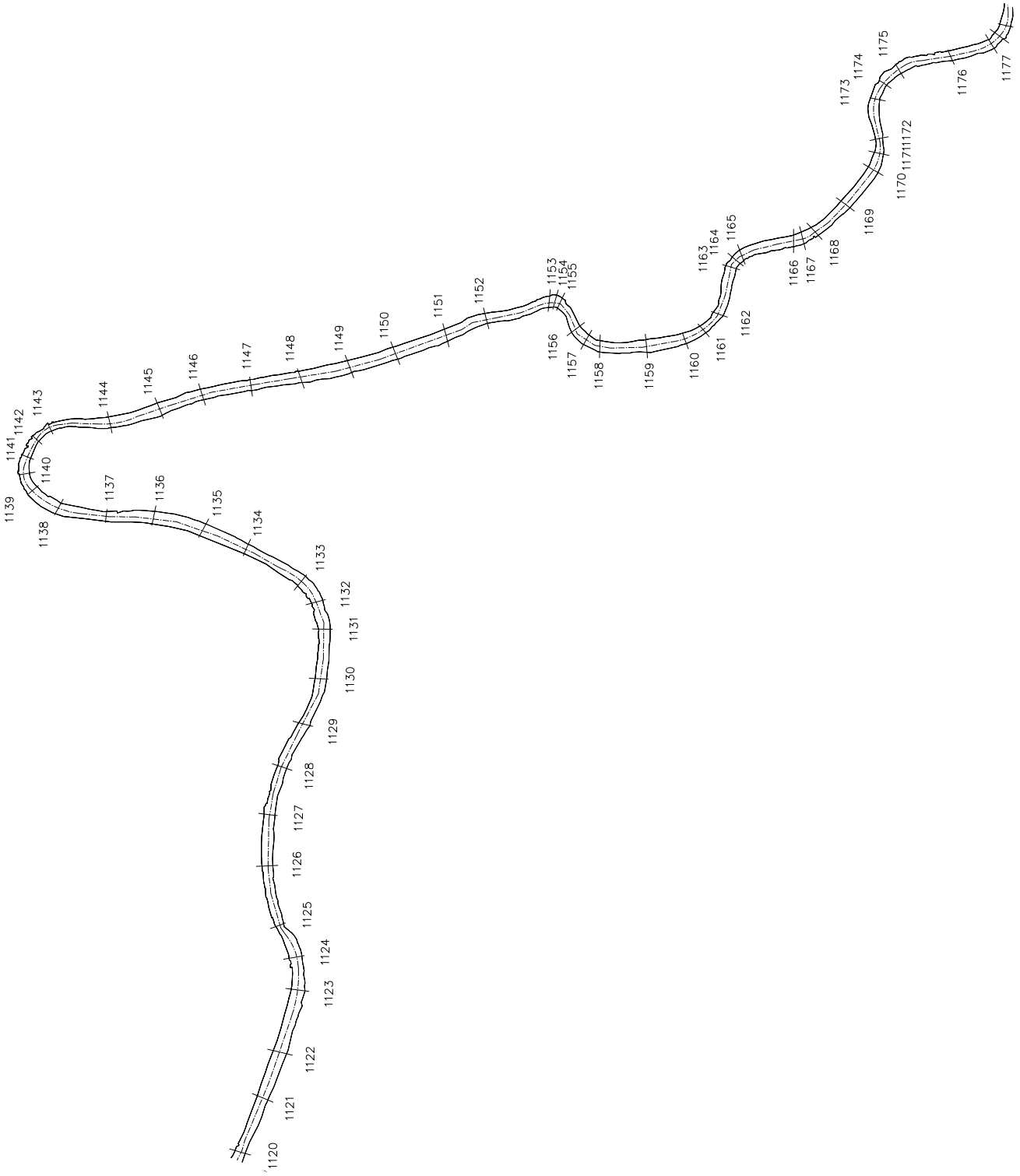
<b>PROJECT TITLE</b> COOPERATION PLANNING SURVEY ON THE IRRIGATION SECTOR (UPPER EGYPT AND MIDDLE DELTA) IN THE ARAB REPUBLIC OF EGYPT	<b>DATE</b> 9/2017	<b>DWG NO.</b> P-18
<b>DWG. TITLE</b> BAHAR YUSEF PRINCIPAL CANAL CROSS SECTION SURVEY PLAN NO. 953 - 1008	<b>SCALE</b> 1:30,000	<b>SERIAL NO.</b> 18



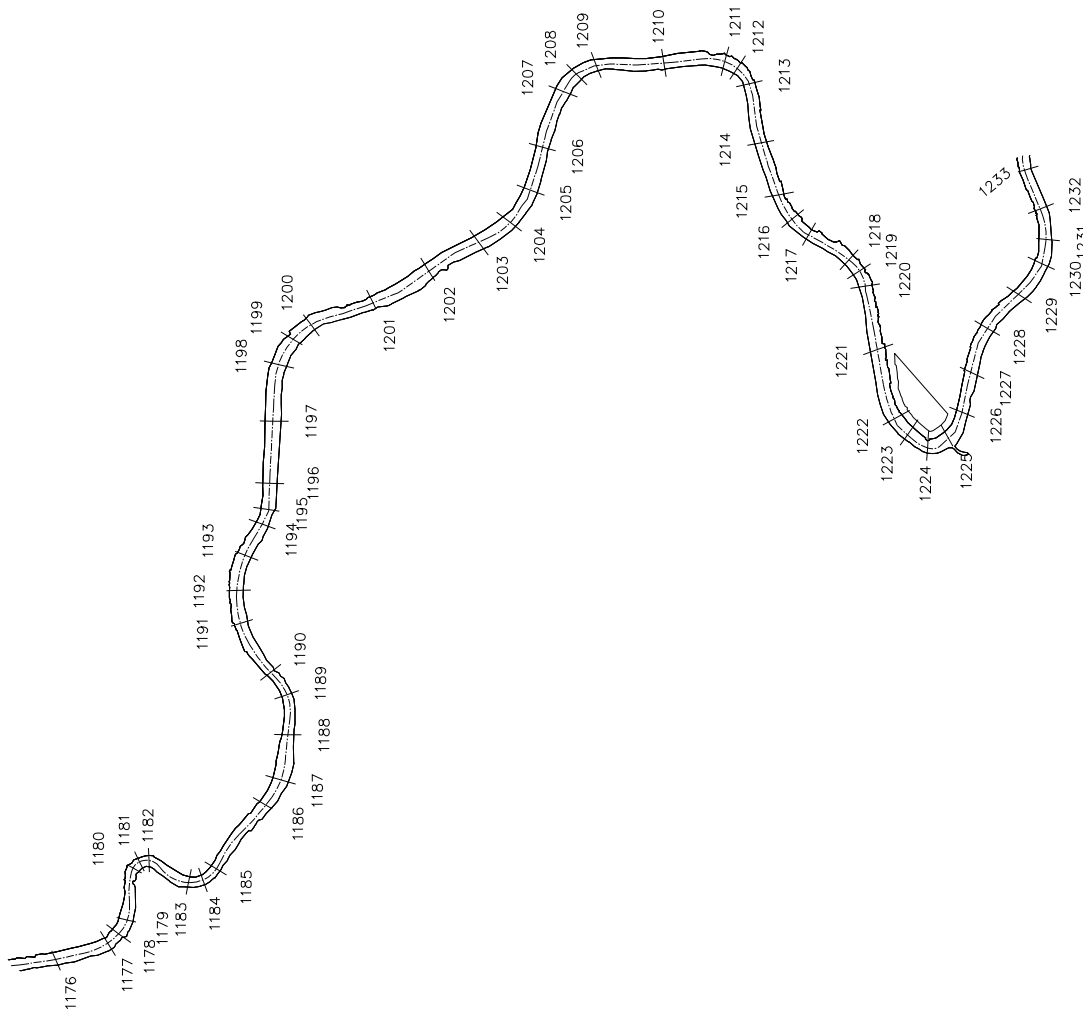
<b>PROJECT TITLE</b> COOPERATION PLANNING SURVEY ON THE IRRIGATION SECTOR (UPPER EGYPT AND MIDDLE DELTA) IN THE ARAB REPUBLIC OF EGYPT	<b>DATE</b> 9/2017	<b>DWG NO.</b> P-19
<b>DWG TITLE</b> BAHAR YUSEF PRINCIPAL CANAL CROSS SECTION SURVEY PLAN NO. 1009 - 1064	<b>SCALE</b> 1:30,000	<b>SERIAL NO.</b> 19



<b>PROJECT TITLE</b> COOPERATION PLANNING SURVEY ON THE IRRIGATION SECTOR (UPPER EGYPT AND MIDDLE DELTA) IN THE ARAB REPUBLIC OF EGYPT	<b>DATE</b> 9/20/17	<b>DWG NO.</b> P-20
<b>DWG. TITLE</b> BAHAR YUSEF PRINCIPAL CANAL CROSS SECTION SURVEY PLAN NO. 1065 - 1120	<b>SCALE</b> 1:30,000	<b>SERIAL NO.</b> 20



<b>PROJECT TITLE</b> COOPERATION PLANNING SURVEY ON THE IRRIGATION SECTOR (UPPER EGYPT AND MIDDLE DELTA) IN THE ARAB REPUBLIC OF EGYPT	<b>DATE</b> 9/2017	<b>DWG NO.</b> P-21
<b>DWG. TITLE</b> BAHAR YUSEF PRINCIPAL CANAL CROSS SECTION SURVEY PLAN NO. 1121 - 1176	<b>SCALE</b> 1:30,000	<b>SERIAL NO.</b> 21



**PROJECT TITLE**  
COOPERATION PLANNING SURVEY ON THE IRRIGATION SECTOR  
(UPPER EGYPT AND MIDDLE DELTA) IN THE ARAB REPUBLIC OF EGYPT

**DWG. TITLE**  
BAHAR YUSEF PRINCIPAL CANAL CROSS SECTION SURVEY  
PLAN NO. 1177 - 1232

**DATE**

9/2017

**DWG NO.**

P-22

**SCALE**

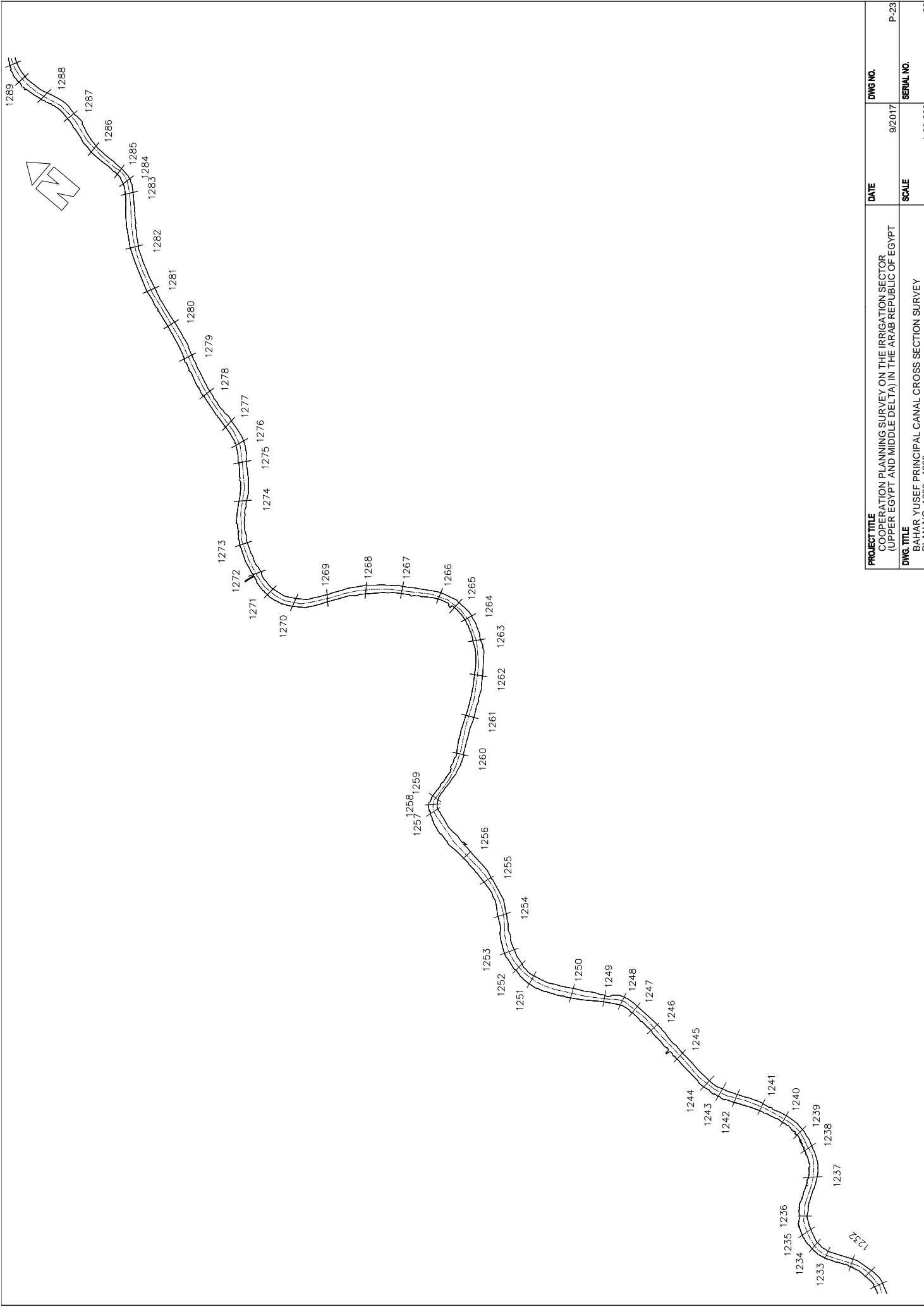
1:30,000

**SERIAL NO.**

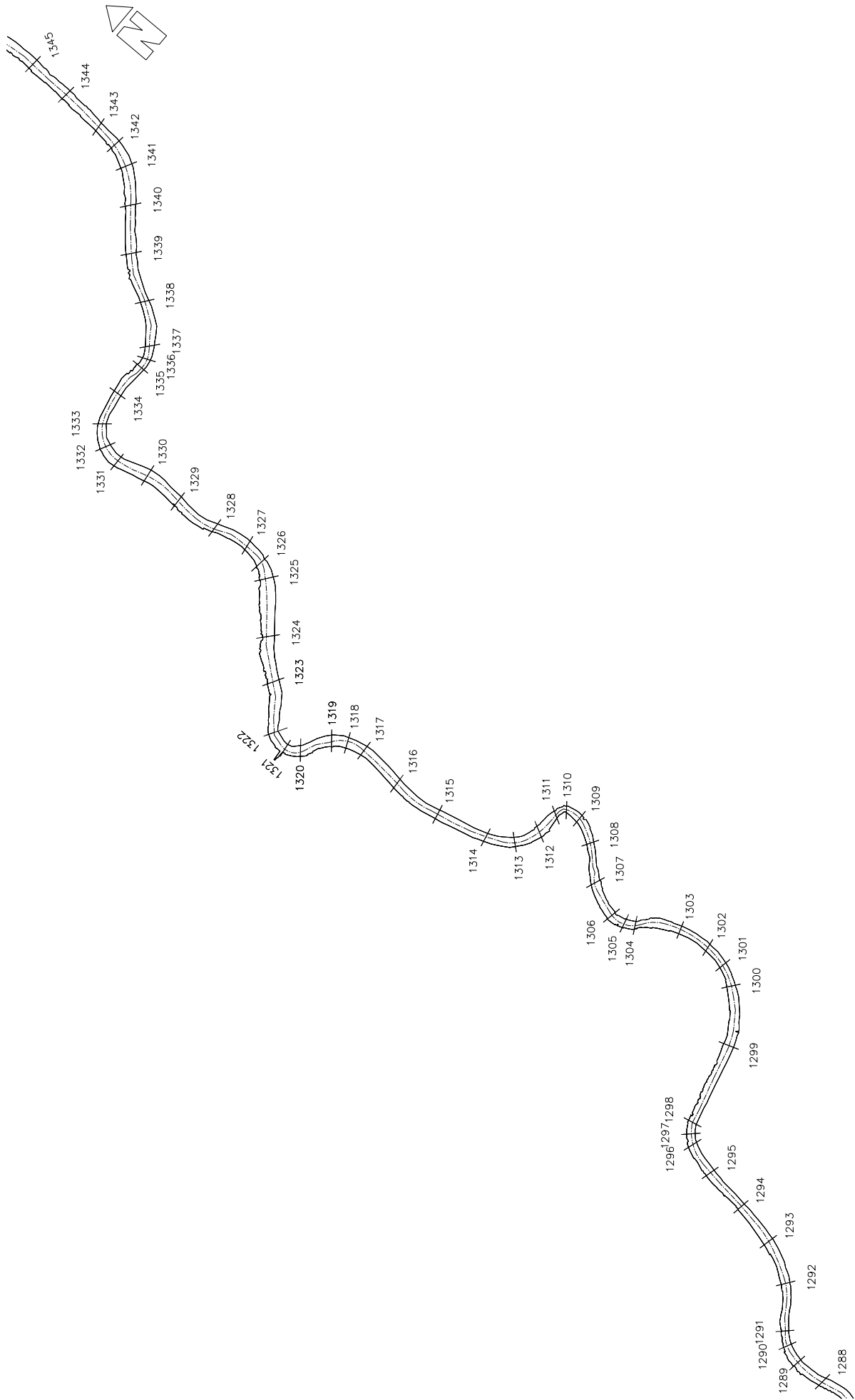
1:30,000

22

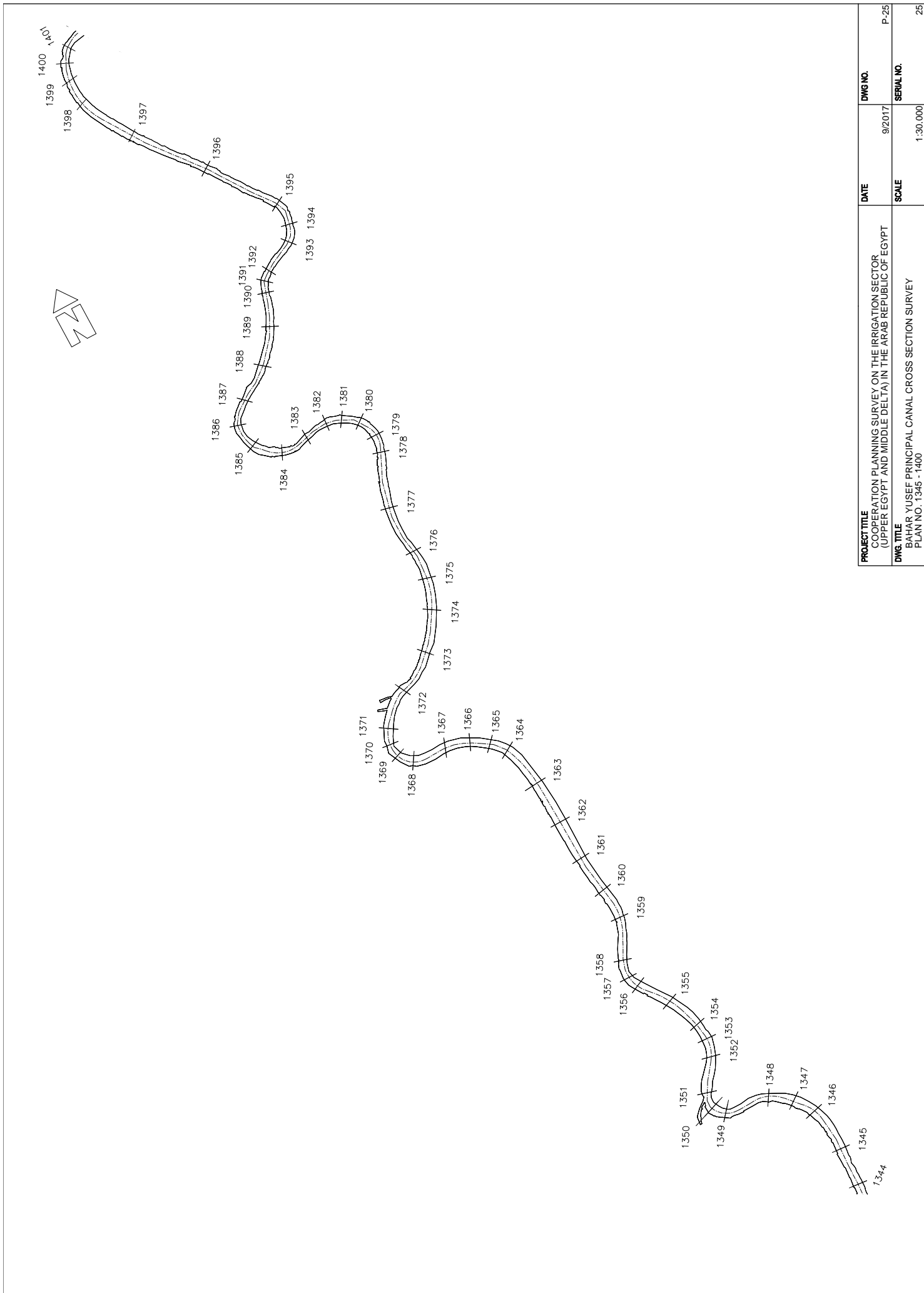




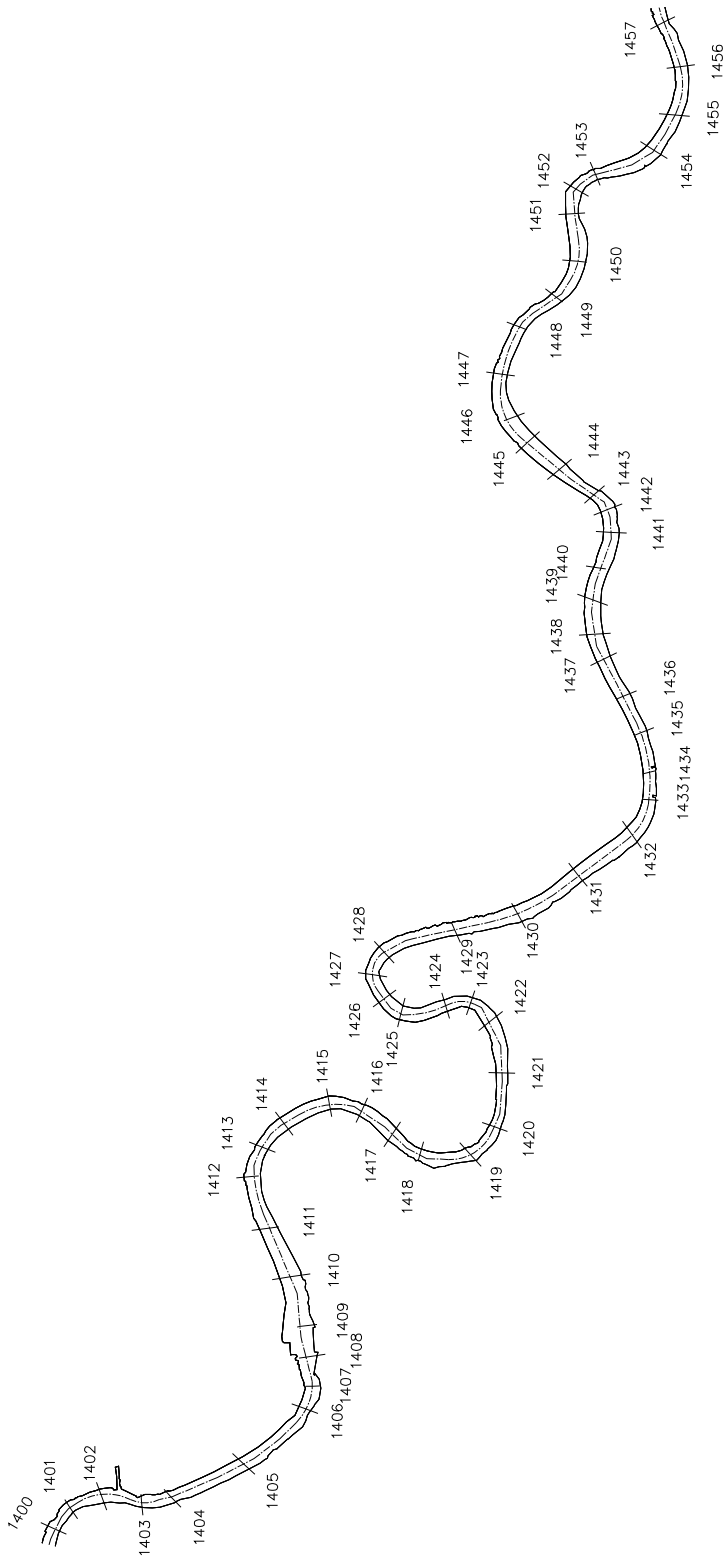
<b>PROJECT TITLE</b> COOPERATION PLANNING SURVEY ON THE IRRIGATION SECTOR (UPPER EGYPT AND MIDDLE DELTA) IN THE ARAB REPUBLIC OF EGYPT	<b>DATE</b> 9/2017	<b>DWG NO.</b> P-23
<b>DWG. TITLE</b> BAHAR YUSEF PRINCIPAL CANAL CROSS SECTION SURVEY PLAN NO. 1233 - 1288	<b>SCALE</b> 1:30,000	<b>SERIAL NO.</b> 23




<b>PROJECT TITLE</b> COOPERATION PLANNING SURVEY ON THE IRRIGATION SECTOR (UPPER EGYPT AND MIDDLE DELTA) IN THE ARAB REPUBLIC OF EGYPT	<b>DATE</b> 9/2017	<b>DWG NO.</b> P-24
<b>DWG TITLE</b> BAHAR YUSEF PRINCIPAL CANAL CROSS SECTION SURVEY PLAN NO. 1289 - 1344	<b>SCALE</b> 1:30,000	<b>SERIAL NO.</b> 24



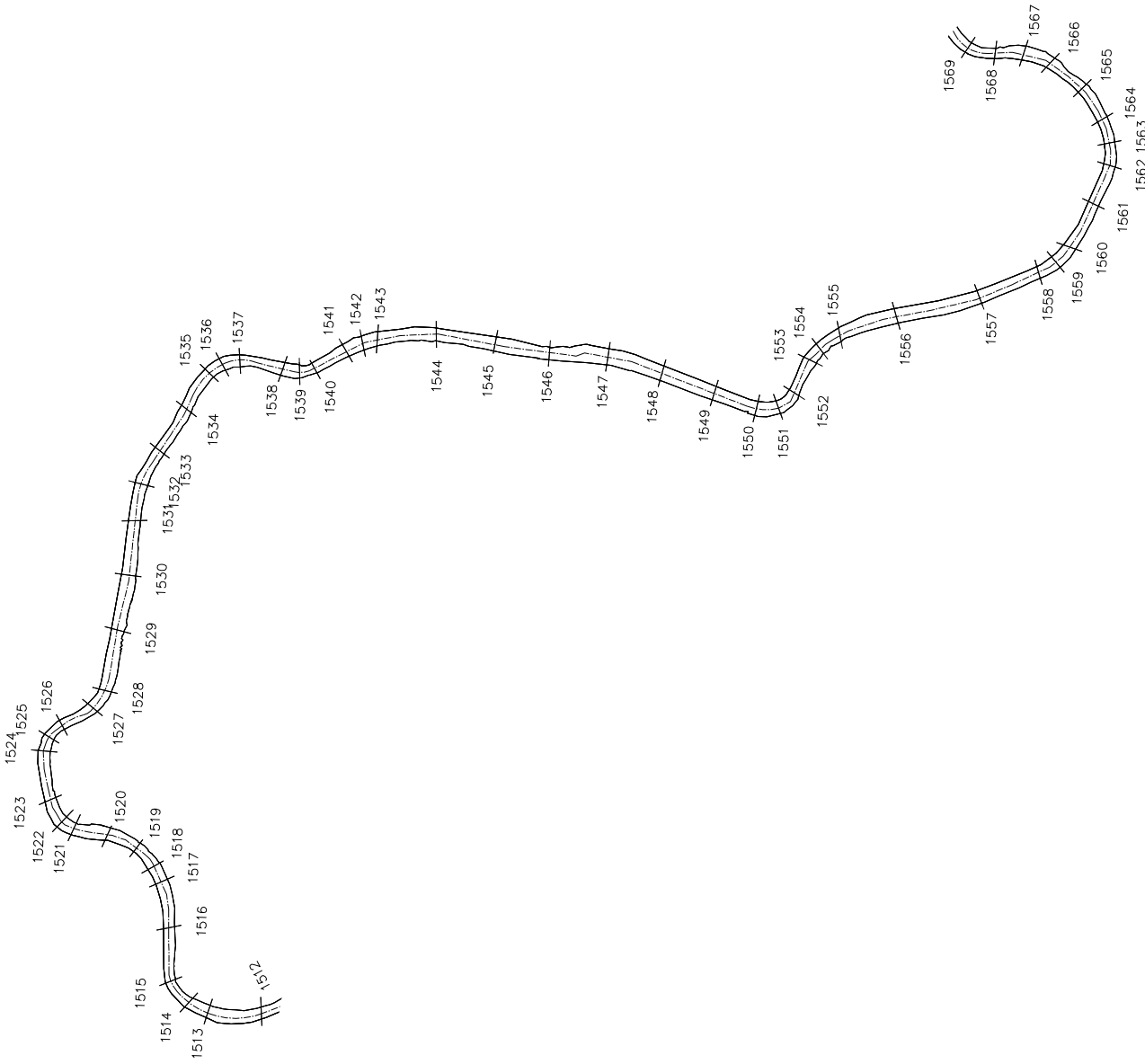
<b>PROJECT TITLE</b> COOPERATION PLANNING SURVEY ON THE IRRIGATION SECTOR (UPPER EGYPT AND MIDDLE DELTA) IN THE ARAB REPUBLIC OF EGYPT	<b>DATE</b> 9/2017	<b>DWG NO.</b> P-25
<b>DWG. TITLE</b> BAHAR YUSEF PRINCIPAL CANAL CROSS SECTION SURVEY PLAN NO. 1345 - 1400	<b>SCALE</b> 1:30,000	<b>SERIAL NO.</b> 25



<b>PROJECT TITLE</b> COOPERATION PLANNING SURVEY ON THE IRRIGATION SECTOR (UPPER EGYPT AND MIDDLE DELTA) IN THE ARAB REPUBLIC OF EGYPT	<b>DATE</b> 9/2017	<b>DWG NO.</b> P-26
<b>DWG. TITLE</b> BAHAR YUSEF PRINCIPAL CANAL - CROSS SECTION SURVEY PLAN NO. 1401 - 1456	<b>SCALE</b> 1:30,000	<b>SERIAL NO.</b> 26



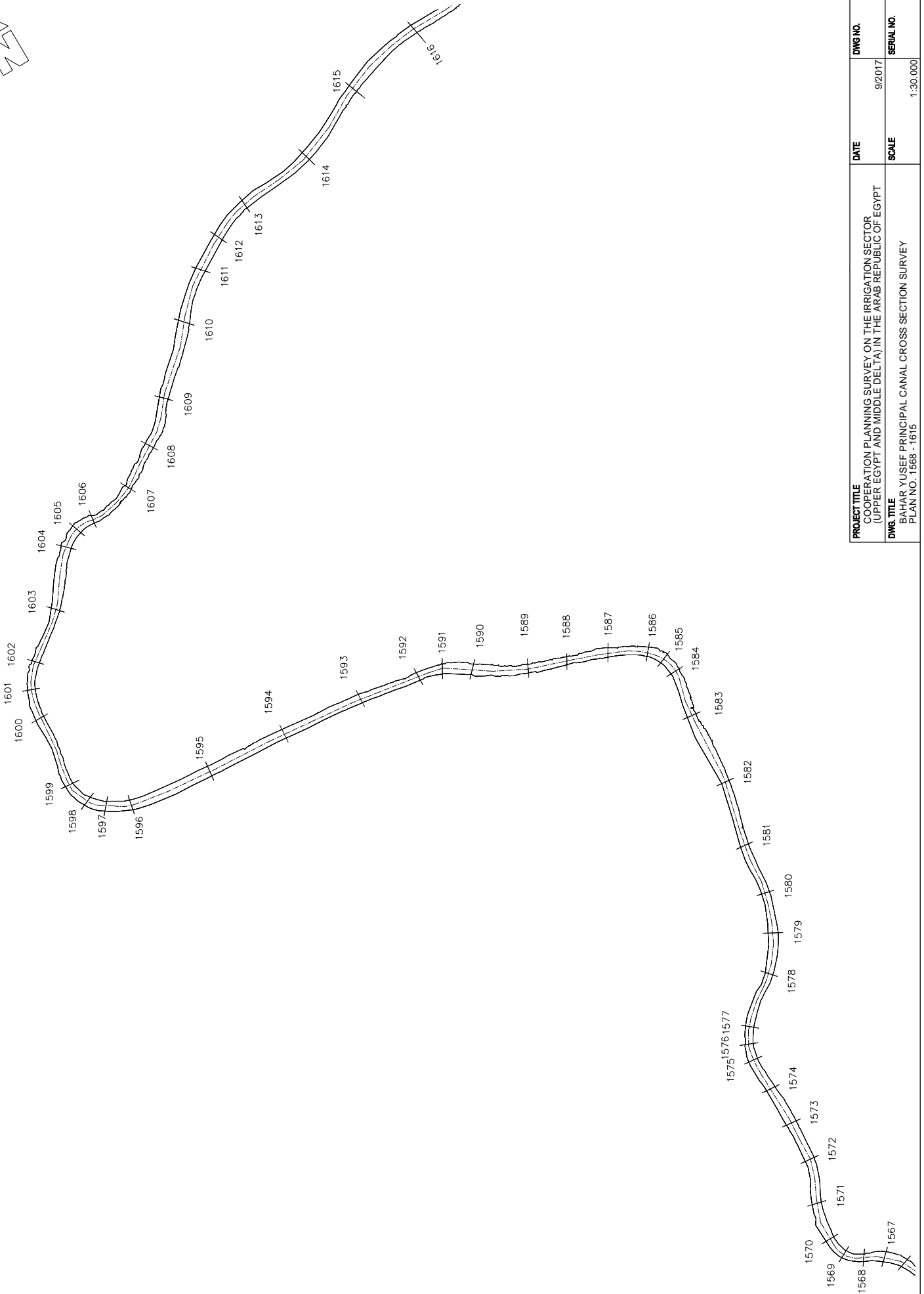
<b>PROJECT TITLE</b> COOPERATION PLANNING SURVEY ON THE IRRIGATION SECTOR (UPPER EGYPT AND MIDDLE DELTA) IN THE ARAB REPUBLIC OF EGYPT	<b>DATE</b> 9/2017	<b>DWG NO.</b> P-27
<b>DWG TITLE</b> BAHAR YUSEF PRINCIPAL CANAL CROSS SECTION SURVEY PLAN NO. 1457 - 1512	<b>SCALE</b> 1:30,000	<b>SERIAL NO.</b> 27



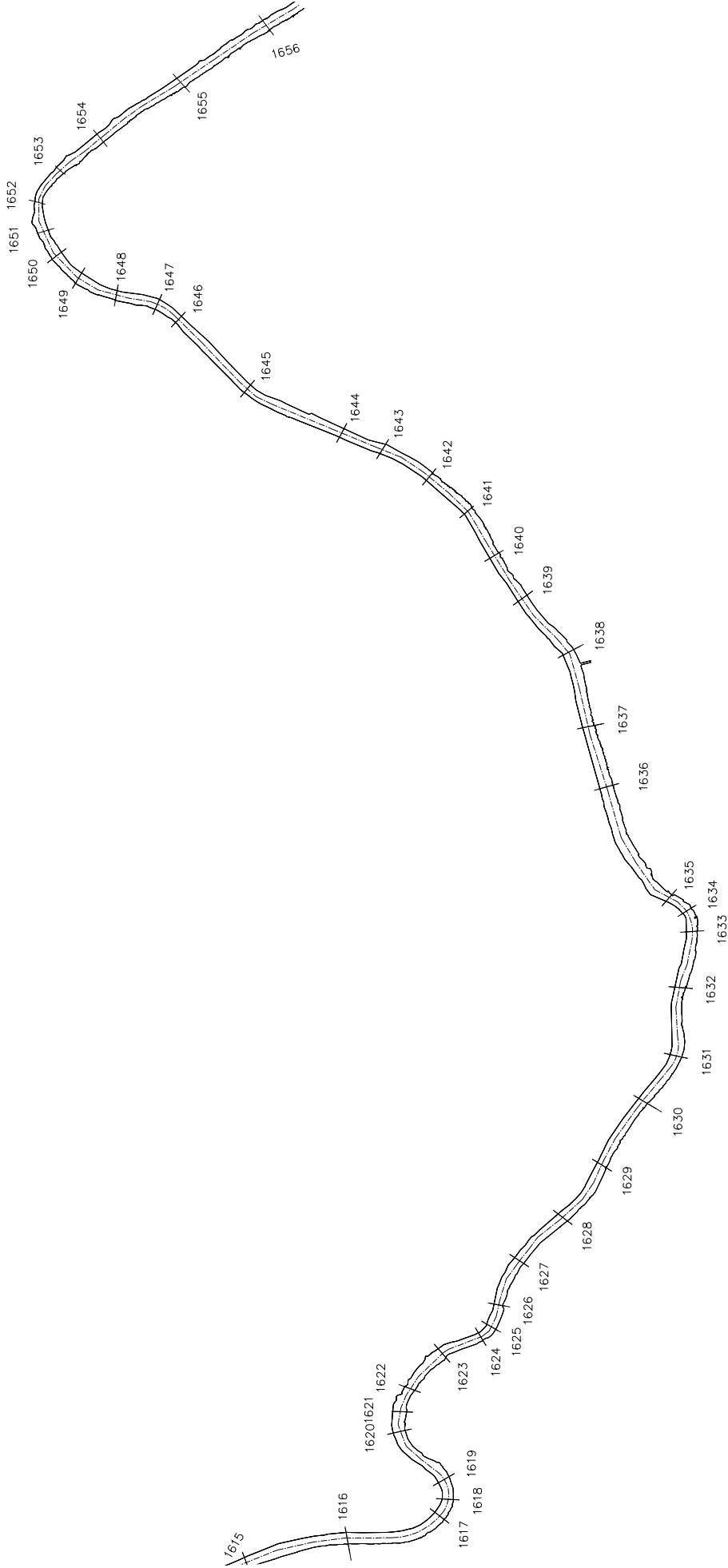
**PROJECT TITLE**  
COOPERATION PLANNING SURVEY ON THE IRRIGATION SECTOR  
(UPPER EGYPT AND MIDDLE DELTA) IN THE ARAB REPUBLIC OF EGYPT

**DWG. TITLE**  
BAHAR YUSEF PRINCIPAL CANAL CROSS SECTION SURVEY  
PLAN NO. 1513 - 1568

DATE	DWG NO.	SERIAL NO.
9/2017		
SCALE		1:30,000

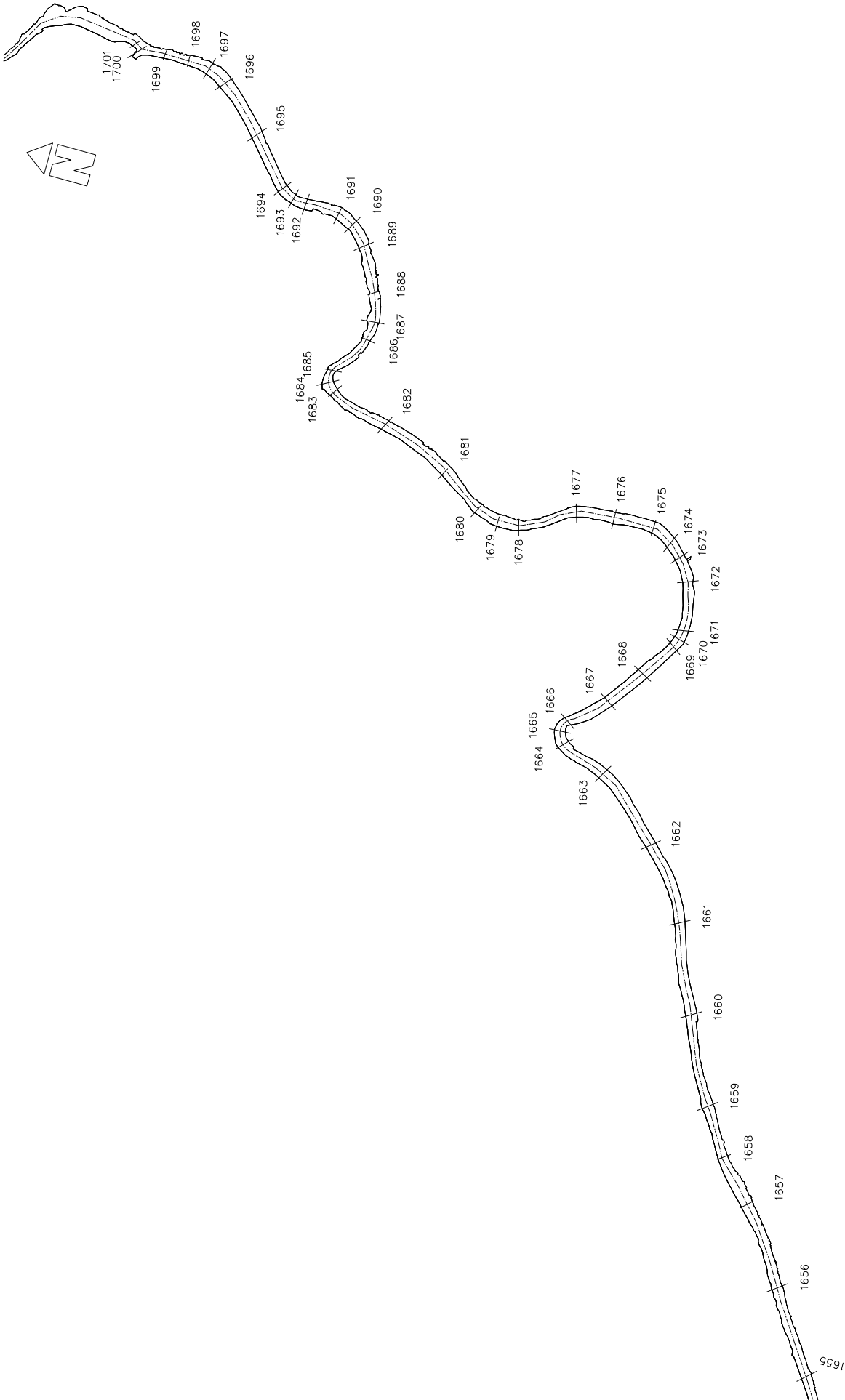


<b>PROJECT TITLE</b> COOPERATION PLANNING SURVEY ON THE IRRIGATION SECTOR (UPPER EGYPT AND MIDDLE DELTA) IN THE ARAB REPUBLIC OF EGYPT	<b>DATE</b> 9/2017	<b>DWG NO.</b> P-29
<b>DWG. TITLE</b> BAHAR YUSEF PRINCIPAL CANAL CROSS SECTION SURVEY PLAN NO. 1568 - 1615	<b>SCALE</b> 1:30,000	<b>SERIAL NO.</b> 29

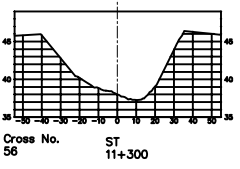
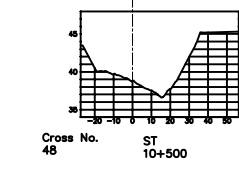
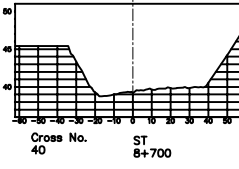
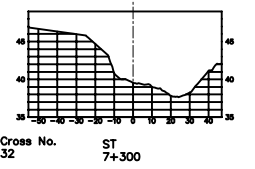
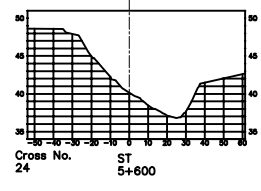
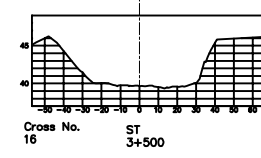
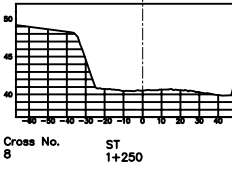
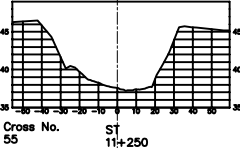
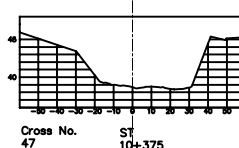
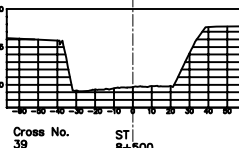
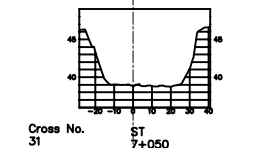
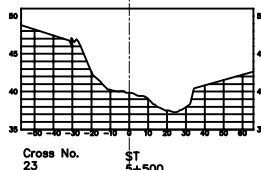
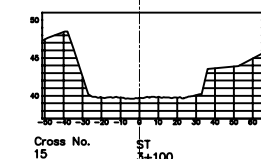
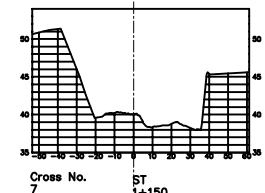
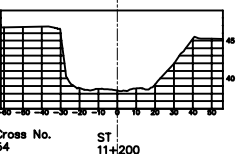
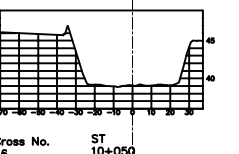
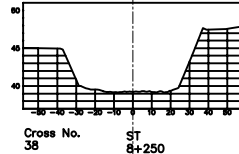
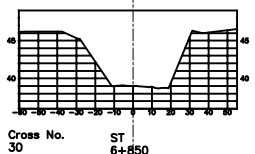
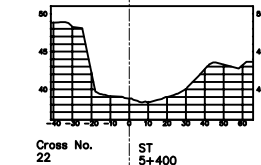
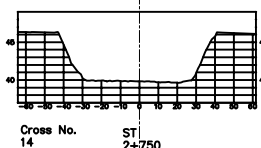
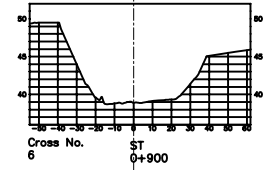
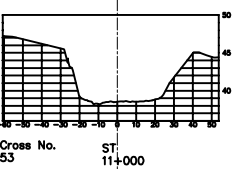
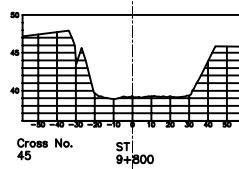
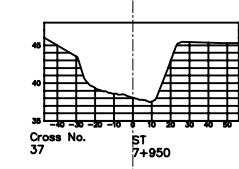
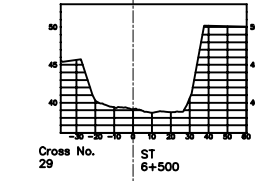
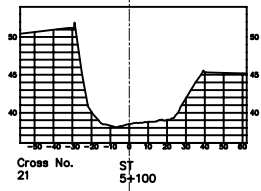
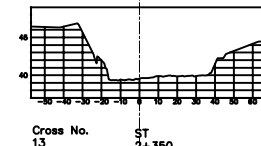
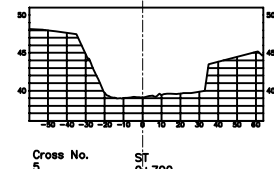
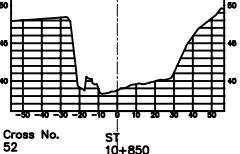
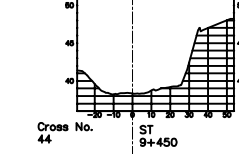
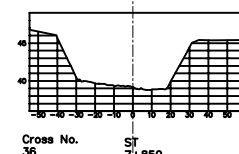
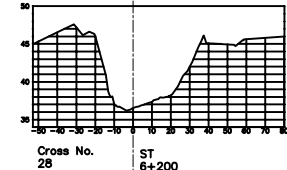
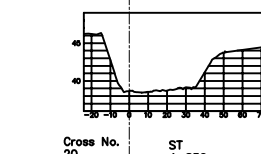
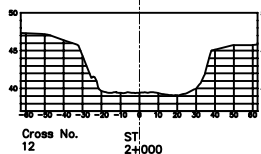
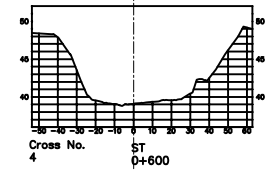
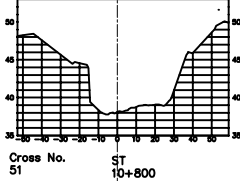
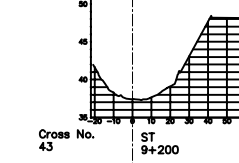
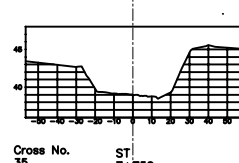
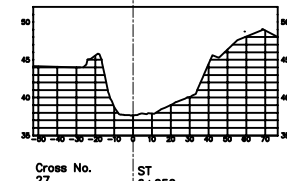
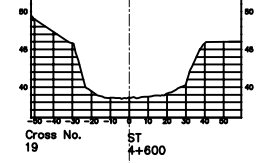
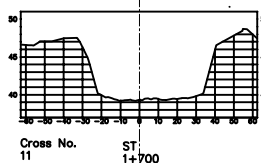
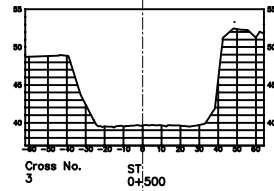
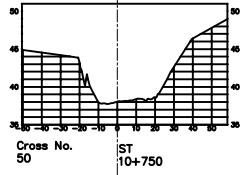
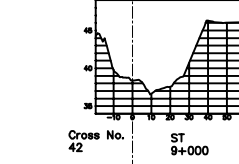
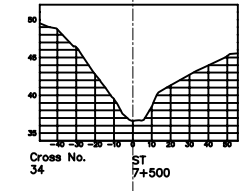
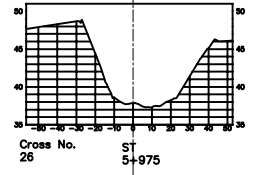
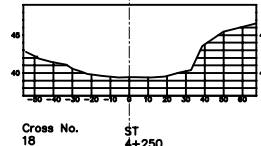
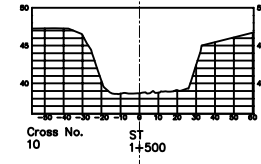
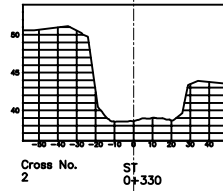
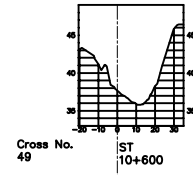
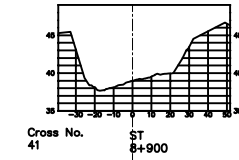
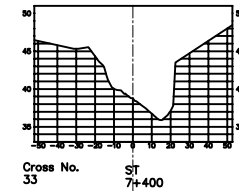
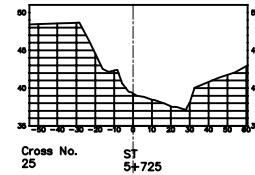
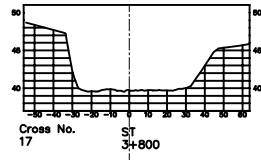
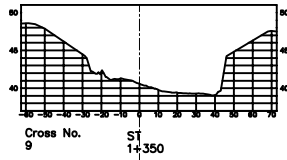
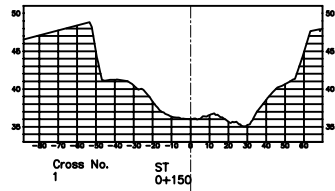


<b>PROJECT TITLE</b> COOPERATION PLANNING SURVEY ON THE IRRIGATION SECTOR (UPPER EGYPT AND MIDDLE DELTA) IN THE ARAB REPUBLIC OF EGYPT	<b>DATE</b> 9/2017	<b>DWG NO.</b> P-30
<b>DWG. TITLE</b> BAHAR YUSEF PRINCIPAL CANAL CROSS SECTION SURVEY PLAN NO. 1616 - 1655	<b>SCALE</b> 1:30,000	<b>SERIAL NO.</b> 30






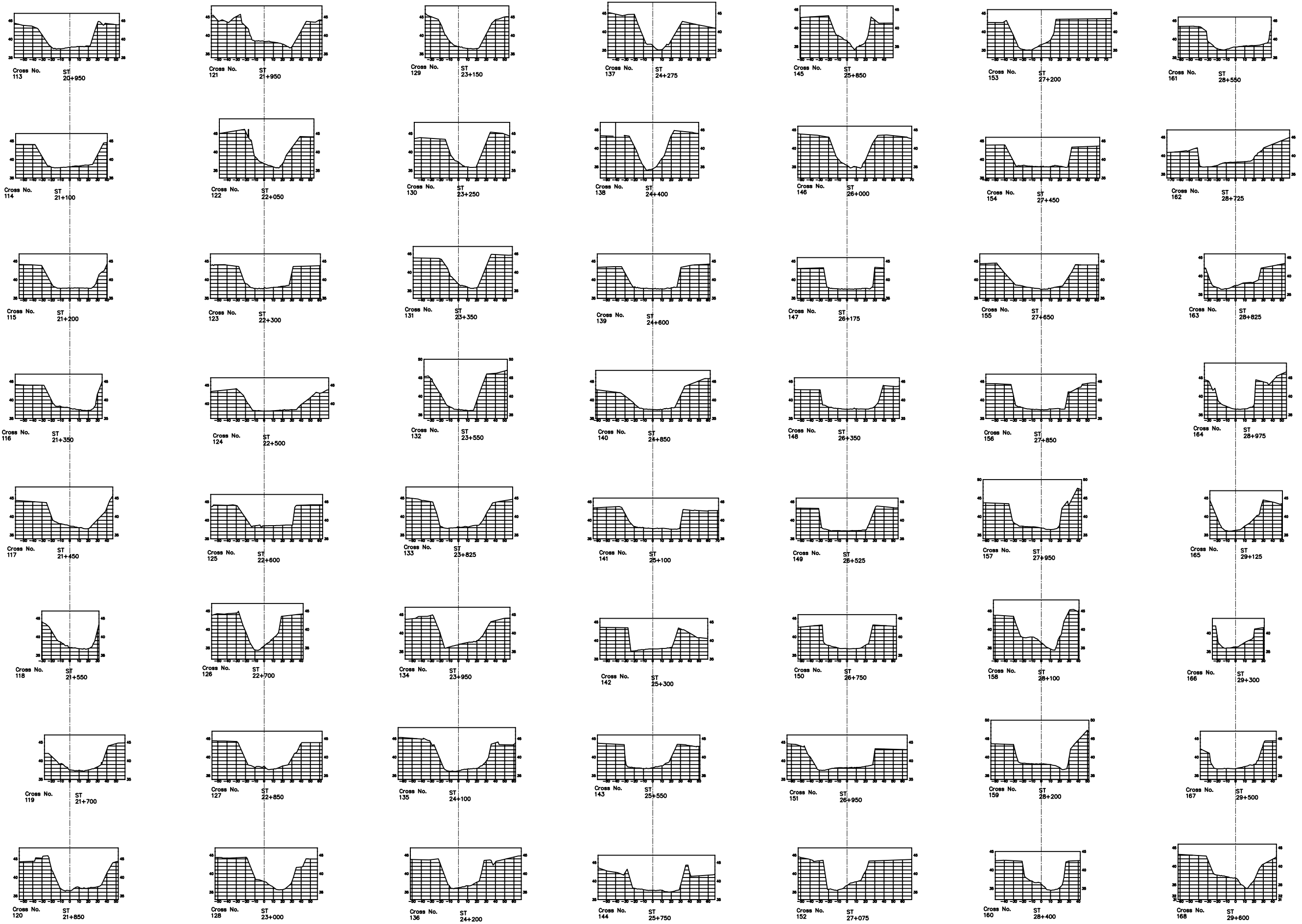
<b>PROJECT TITLE</b> COOPERATION PLANNING SURVEY ON THE IRRIGATION SECTOR (UPPER EGYPT AND MIDDLE DELTA) IN THE ARAB REPUBLIC OF EGYPT	<b>DATE</b> 9/2017	<b>DWG. NO.</b> P-31
<b>DWG. TITLE</b> BAHAR YUSEF PRINCIPAL CANAL CROSS SECTION SURVEY PLAN NO. 1656 - 1736	<b>SCALE</b> 1:30,000	<b>SERIAL NO.</b> 31



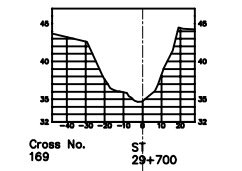
<b>PROJECT TITLE</b> COOPERATION PLANNING SURVEY ON THE IRRIGATION SECTOR (UPPER EGYPT AND MIDDLE DELTA) IN THE ARAB REPUBLIC OF EGYPT <b>DWG. TITLE</b> BAHAR YUSEF PRINCIPAL CANAL CROSS SECTION SURVEY CROSS SECTION NO. 1 - 56	<b>DATE</b> 9/2017	<b>DWG NO.</b> C-1
	<b>SCALE</b> X=1:4000 Y=1:1000	<b>SERIAL NO.</b> 32



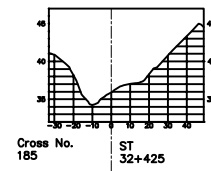
<b>PROJECT TITLE</b> COOPERATION PLANNING SURVEY ON THE IRRIGATION SECTOR (UPPER EGYPT AND MIDDLE DELTA) IN THE ARAB REPUBLIC OF EGYPT <b>DWG. TITLE</b> BAHAR YUSEF PRINCIPAL CANAL CROSS SECTION SURVEY CROSS SECTION NO. 57 - 112	<b>DATE</b> 9/2017	<b>DWG NO.</b> C-2
	<b>SCALE</b> X=1:4000 Y=1:1000	<b>SERIAL NO.</b> 33



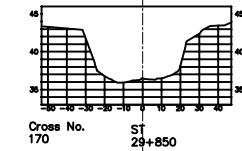
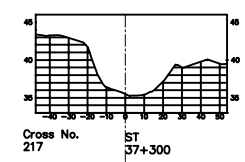
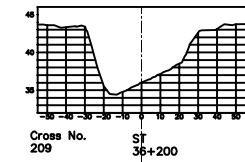
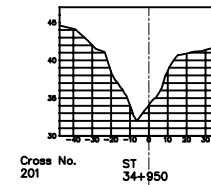
<b>PROJECT TITLE</b> COOPERATION PLANNING SURVEY ON THE IRRIGATION SECTOR (UPPER EGYPT AND MIDDLE DELTA) IN THE ARAB REPUBLIC OF EGYPT <b>DWG. TITLE</b> BAHAR YUSEF PRINCIPAL CANAL CROSS SECTION SURVEY CROSS SECTION NO. 113 - 168	<b>DATE</b> 9/2017	<b>DWG NO.</b> C-3
	<b>SCALE</b> X=1:4000 Y=1:1000	<b>SERIAL NO.</b> 34



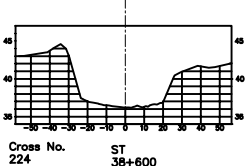
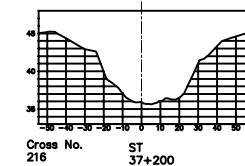
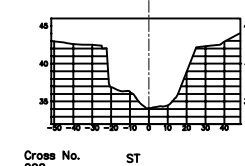
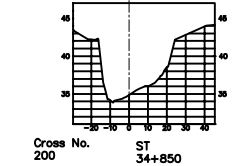
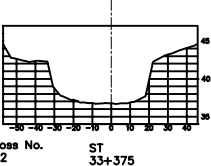
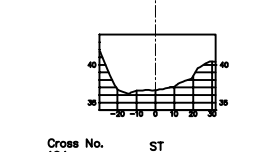
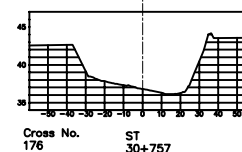
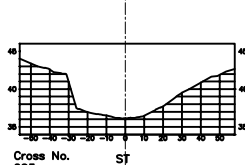
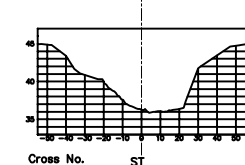
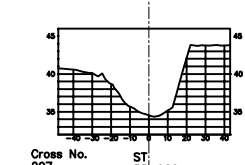
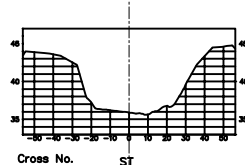
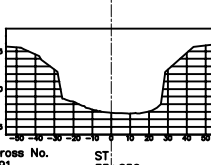
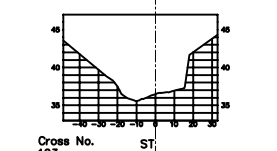
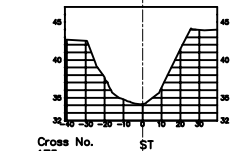
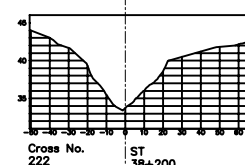
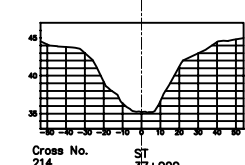
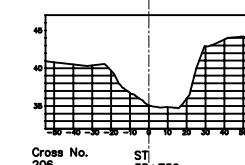
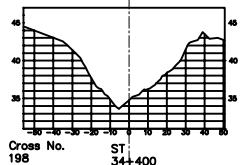
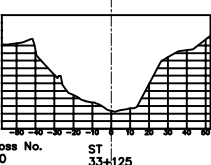
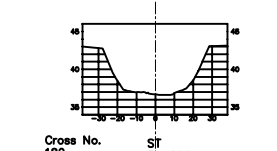
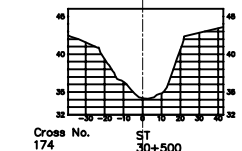
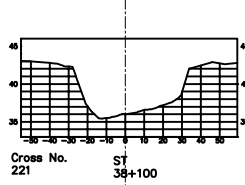
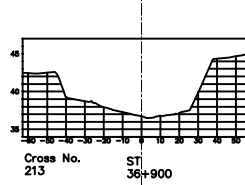
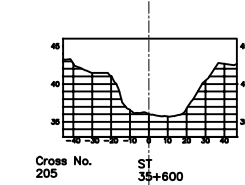
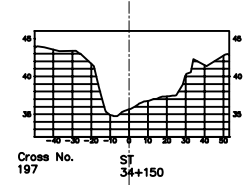
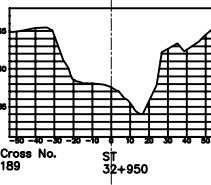
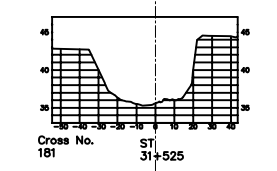
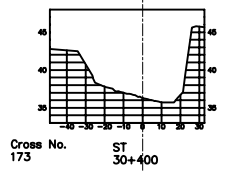
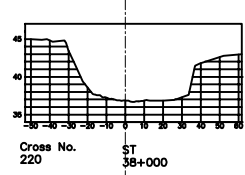
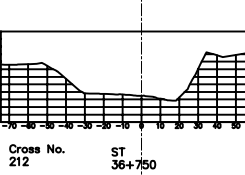
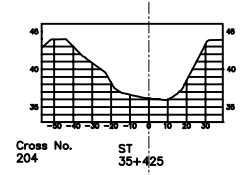
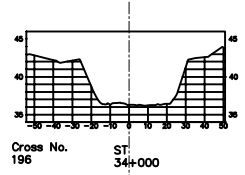
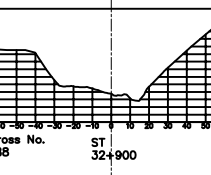
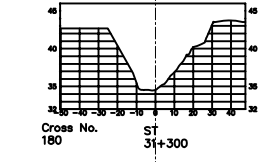
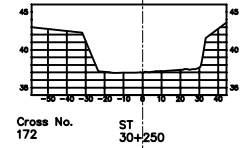
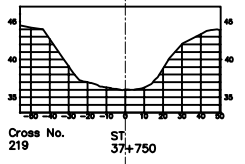
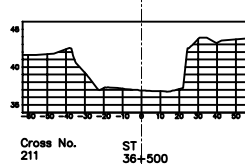
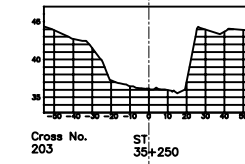
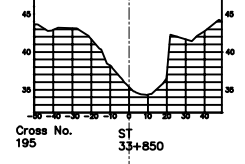
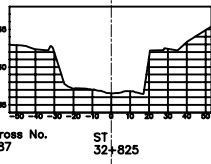
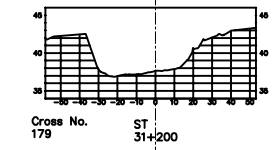
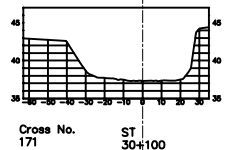
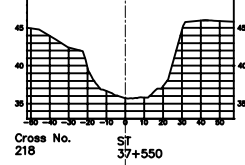
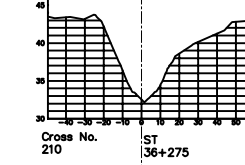
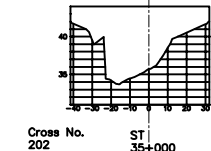
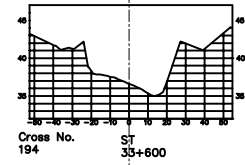
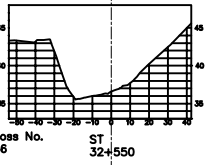
Cross No. 177  
ST 30+950



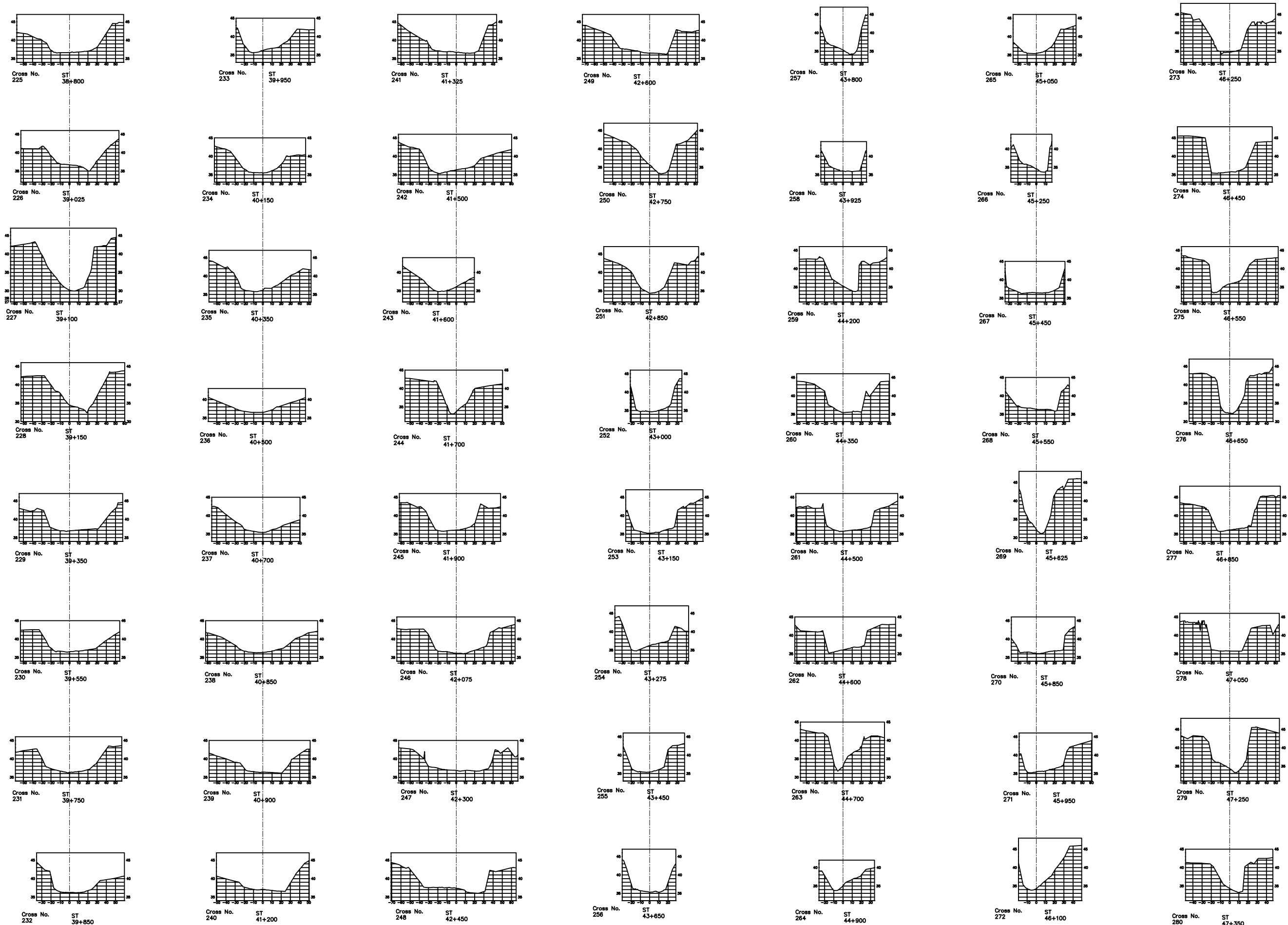
Cross No. 193  
ST 33+500



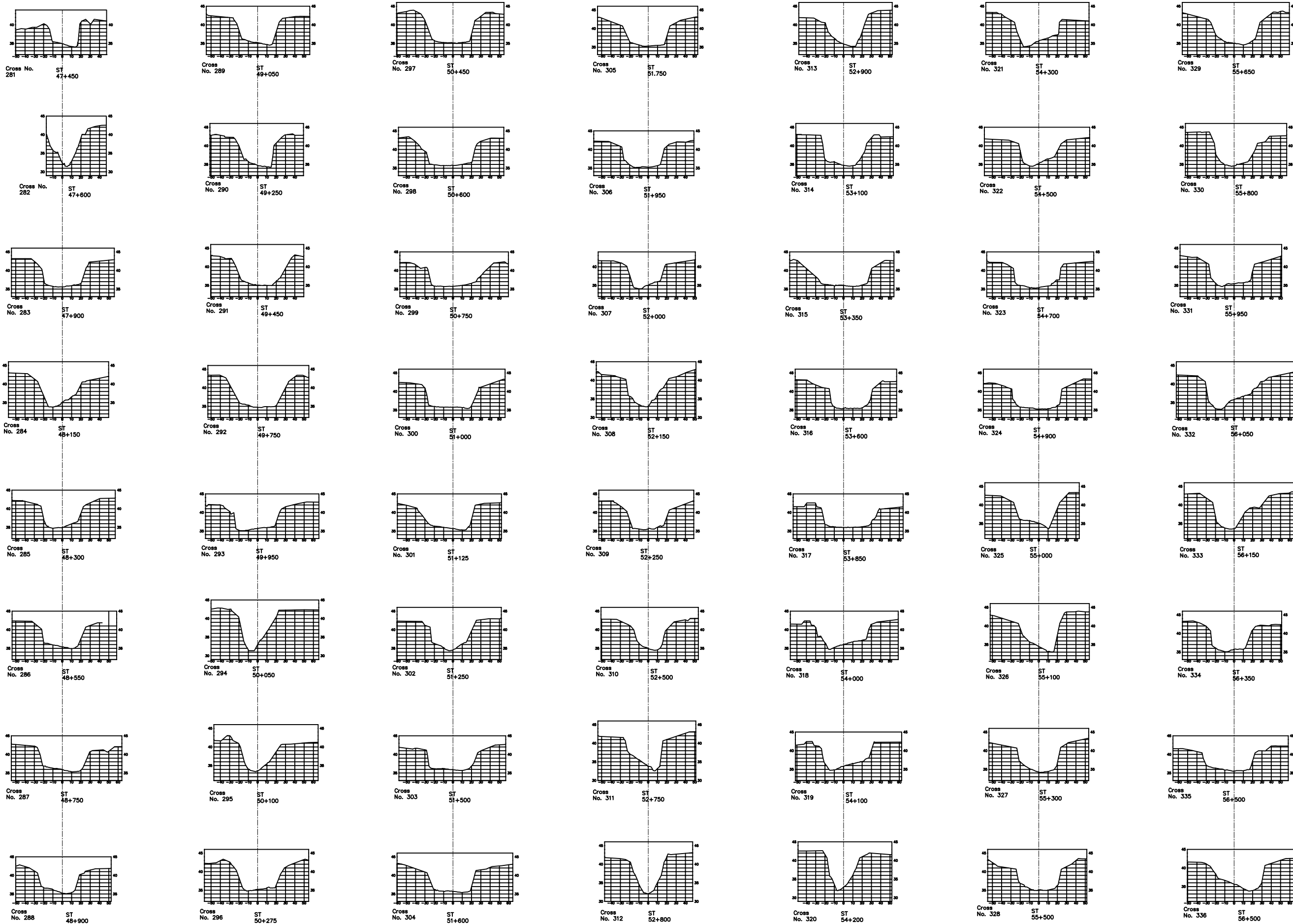
Cross No. 178  
ST 31+075




PROJECT TITLE COOPERATION PLANNING SURVEY ON THE IRRIGATION SECTOR (UPPER EGYPT AND MIDDLE DELTA) IN THE ARAB REPUBLIC OF EGYPT	DATE	DWG NO.
	9/2017	C-4
DWG. TITLE BAHAR YUSEF PRINCIPAL CANAL CROSS SECTION SURVEY CROSS SECTION NO. 167 - 224	SCALE	SERIAL NO.
	X=1:4000 Y=1:1000	35



<b>PROJECT TITLE</b> COOPERATION PLANNING SURVEY ON THE IRRIGATION SECTOR (UPPER EGYPT AND MIDDLE DELTA) IN THE ARAB REPUBLIC OF EGYPT <b>DWG. TITLE</b> BAHAR YUSEF PRINCIPAL CANAL CROSS SECTION SURVEY CROSS SECTION NO. 225 - 280	<b>DATE</b> 9/2017	<b>DWG NO.</b> C-5
	<b>SCALE</b> X=1:4000 Y=1:1000	<b>SERIAL NO.</b> 36

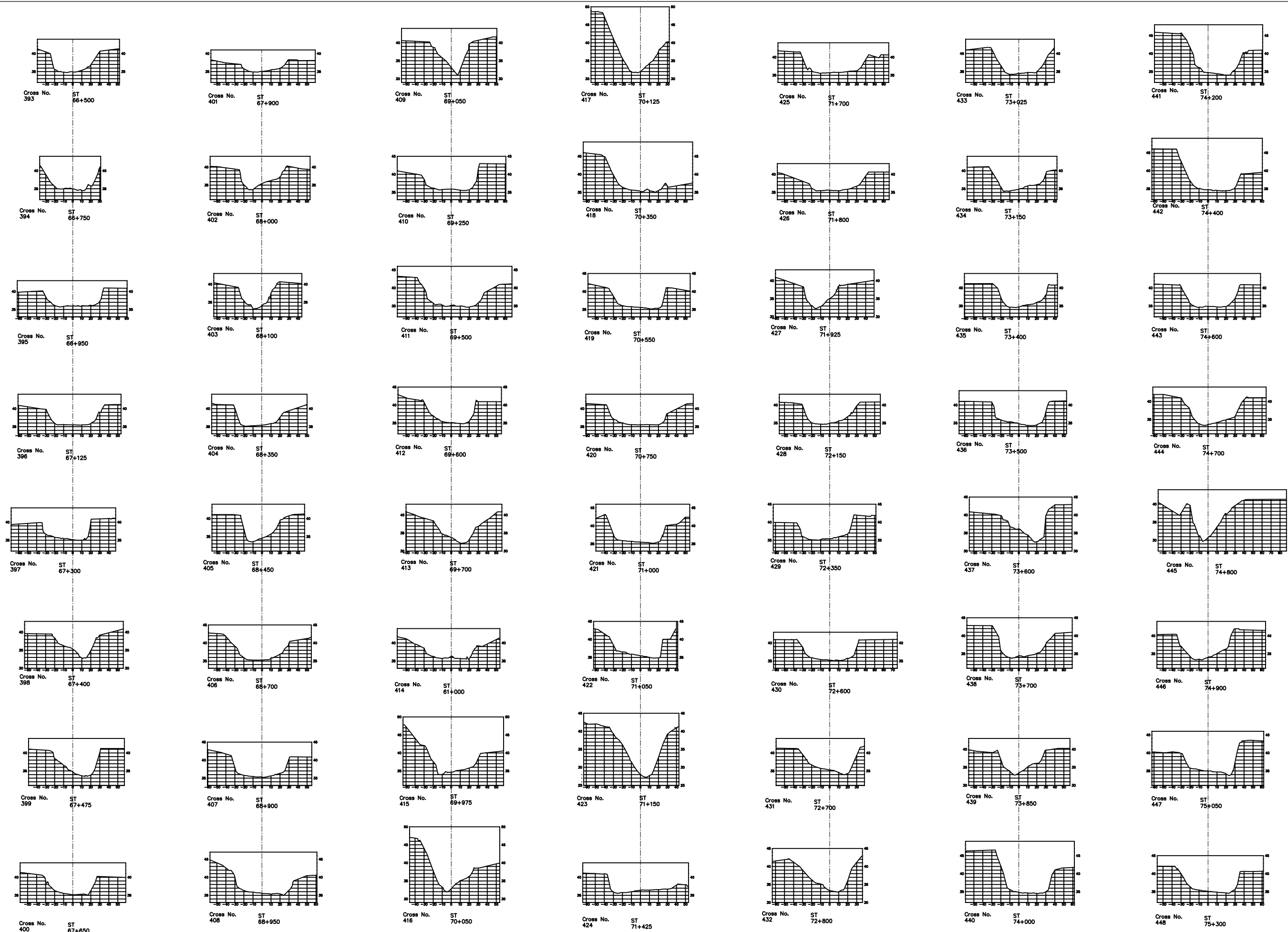


<b>PROJECT TITLE</b> COOPERATION PLANNING SURVEY ON THE IRRIGATION SECTOR (UPPER EGYPT AND MIDDLE DELTA) IN THE ARAB REPUBLIC OF EGYPT <b>DWG. TITLE</b> BAHAR YUSEF PRINCIPAL CANAL CROSS SECTION SURVEY CROSS SECTION NO. 281 - 336	<b>DATE</b> 9/2017	<b>DWG NO.</b> C-6
	<b>SCALE</b> X=1:4000 Y=1:1000	<b>SERIAL NO.</b> 37



<b>PROJECT TITLE</b> COOPERATION PLANNING SURVEY ON THE IRRIGATION SECTOR (UPPER EGYPT AND MIDDLE DELTA) IN THE ARAB REPUBLIC OF EGYPT <b>DWG. TITLE</b> BAHAR YUSEF PRINCIPAL CANAL CROSS SECTION SURVEY CROSS SECTION NO. 337 - 392	<b>DATE</b> 9/2017	<b>DWG NO.</b> C-7
	<b>SCALE</b> X=1:4000 Y=1:1000	<b>SERIAL NO.</b> 38





Cross No. ST  
393 66+500

Cross No. ST  
401 67+900

Cross No. ST  
409 69+050

Cross No. ST  
417 70+125

Cross No. ST  
425 71+700

Cross No. ST  
433 73+025

Cross No. ST  
441 74+200

Cross No. ST  
394 66+750

Cross No. ST  
402 68+000

Cross No. ST  
410 69+250

Cross No. ST  
418 70+350

Cross No. ST  
426 71+800

Cross No. ST  
434 73+150

Cross No. ST  
442 74+400

Cross No. ST  
395 66+950

Cross No. ST  
403 68+100

Cross No. ST  
411 69+500

Cross No. ST  
419 70+550

Cross No. ST  
427 71+925

Cross No. ST  
435 73+400

Cross No. ST  
443 74+600

Cross No. ST  
396 67+125

Cross No. ST  
404 68+350

Cross No. ST  
412 69+600

Cross No. ST  
420 70+750

Cross No. ST  
428 72+150

Cross No. ST  
436 73+500

Cross No. ST  
444 74+700

Cross No. ST  
397 67+300

Cross No. ST  
405 68+450

Cross No. ST  
413 69+700

Cross No. ST  
421 71+000

Cross No. ST  
429 72+350

Cross No. ST  
437 73+600

Cross No. ST  
445 74+800

Cross No. ST  
398 67+400

Cross No. ST  
406 68+700

Cross No. ST  
414 61+000

Cross No. ST  
422 71+050

Cross No. ST  
430 72+600

Cross No. ST  
438 73+700

Cross No. ST  
446 74+900

Cross No. ST  
399 67+475

Cross No. ST  
407 68+900

Cross No. ST  
415 69+975

Cross No. ST  
423 71+150

Cross No. ST  
431 72+700

Cross No. ST  
439 73+850

Cross No. ST  
447 75+050

Cross No. ST  
400 67+650

Cross No. ST  
408 68+950

Cross No. ST  
416 70+050

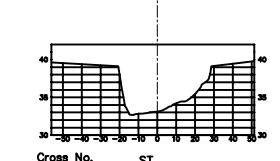
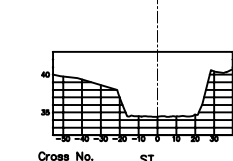
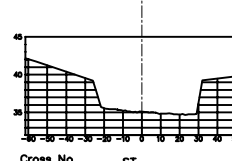
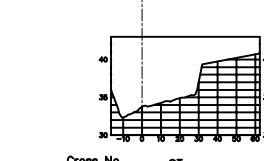
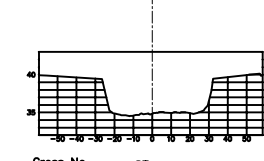
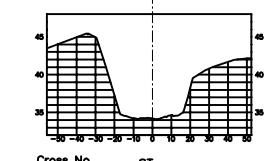
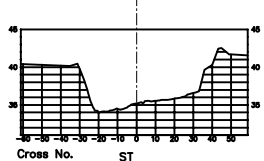
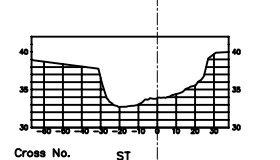
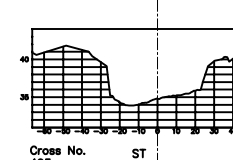
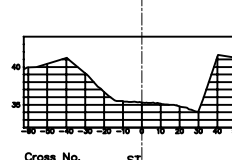
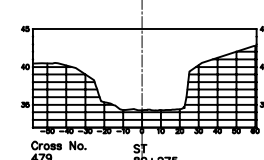
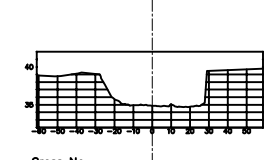
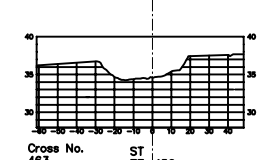
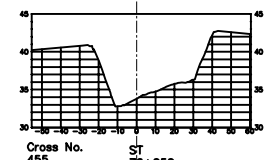
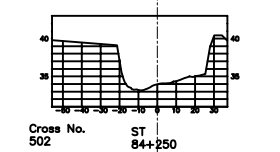
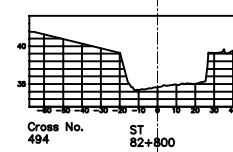
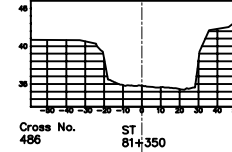
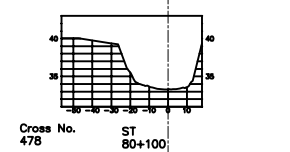
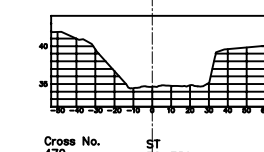
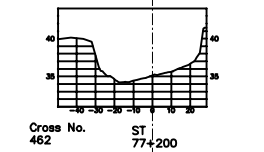
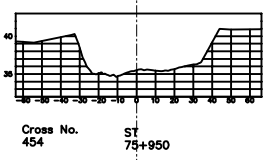
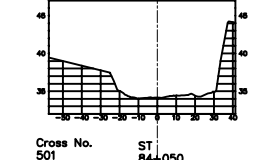
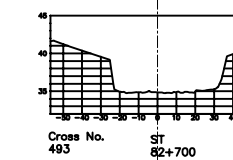
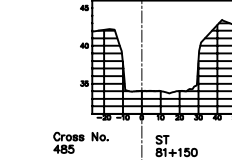
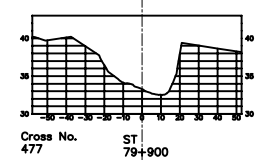
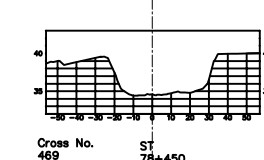
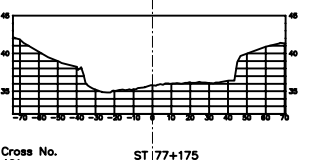
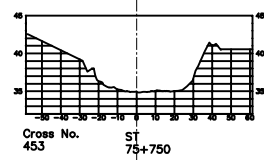
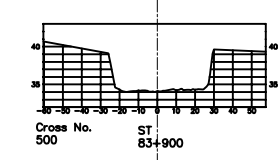
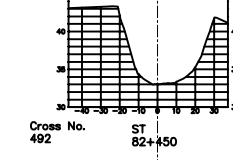
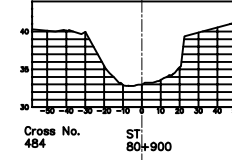
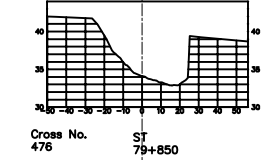
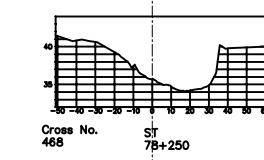
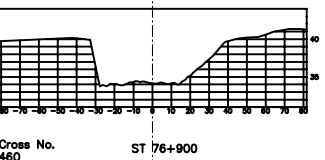
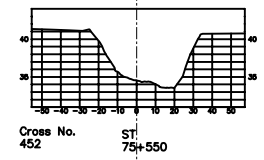
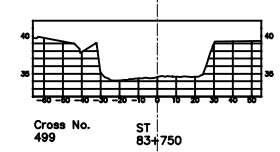
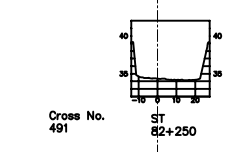
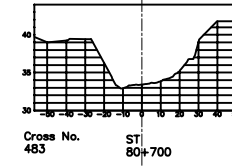
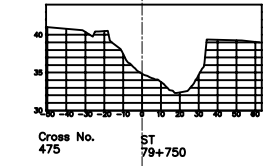
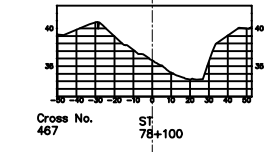
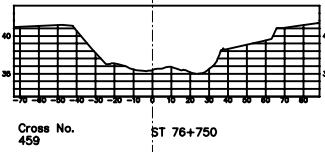
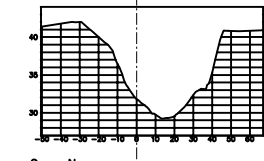
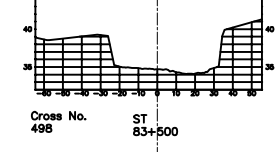
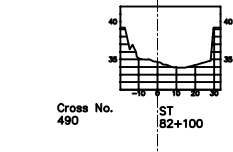
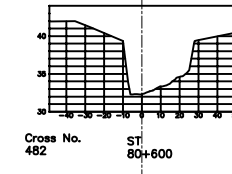
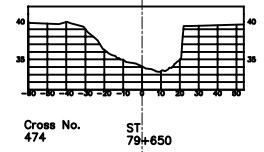
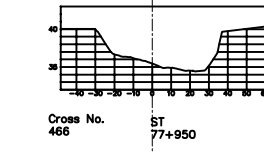
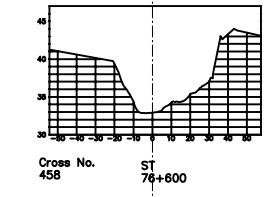
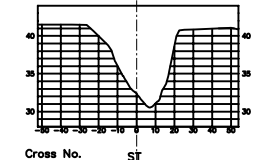
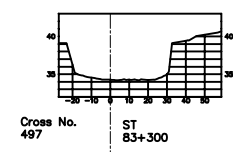
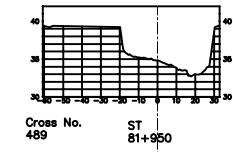
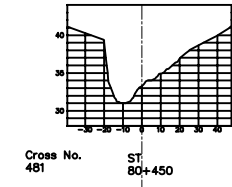
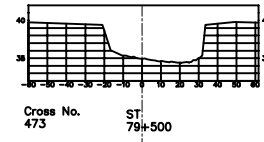
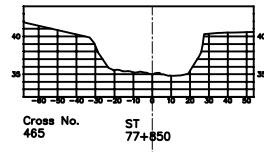
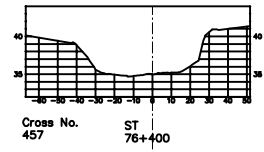
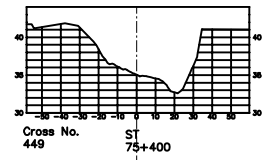
Cross No. ST  
424 71+425

Cross No. ST  
432 72+800

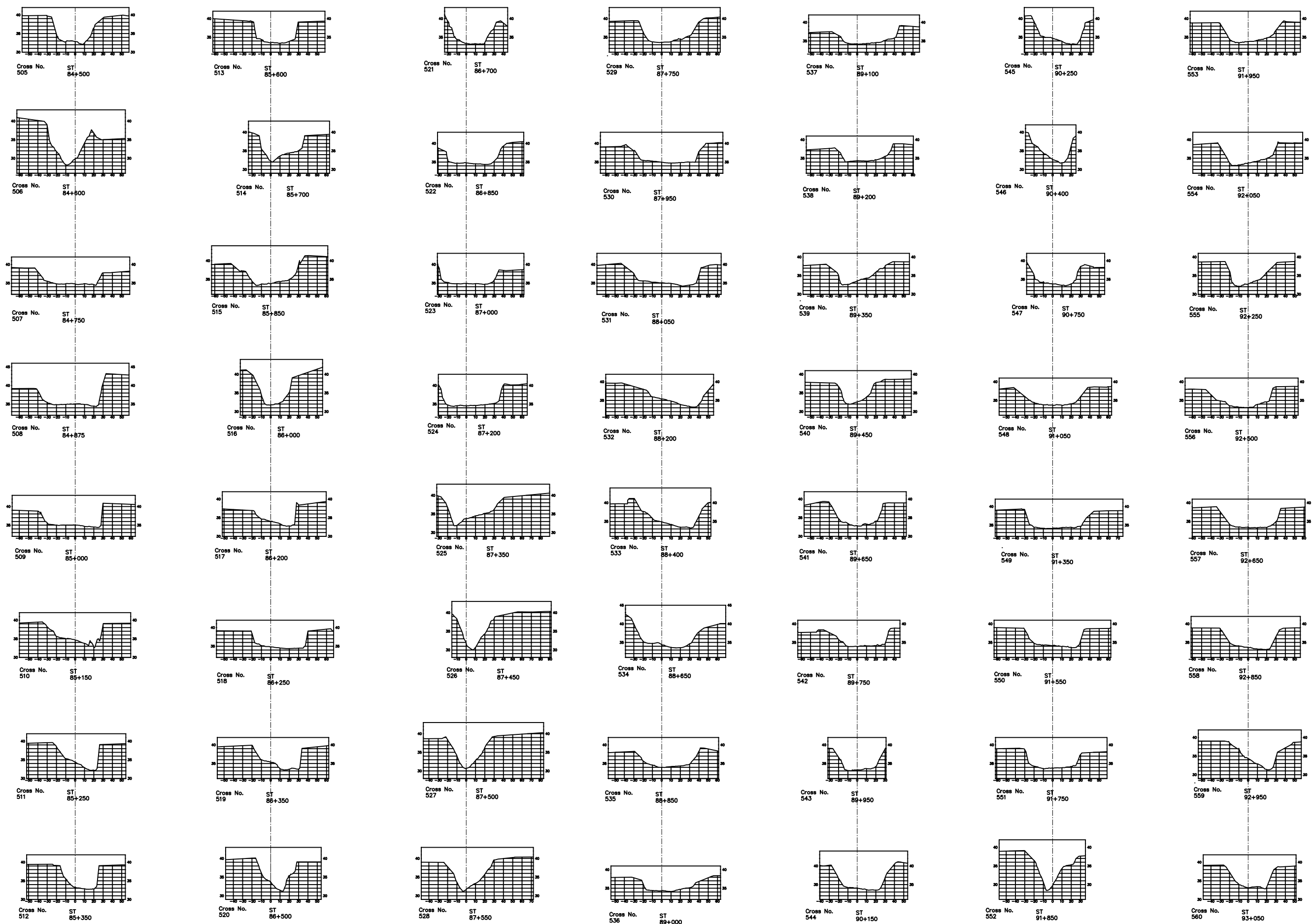
Cross No. ST  
440 74+000

Cross No. ST  
448 75+300

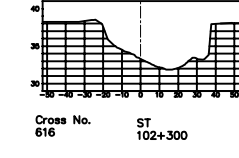
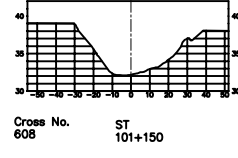
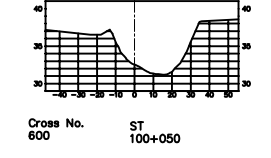
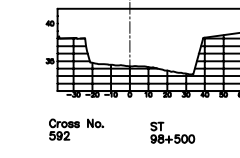
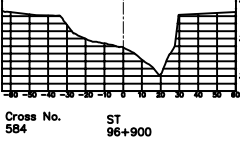
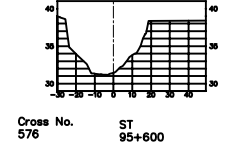
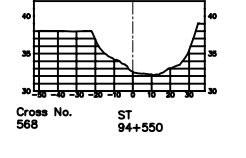
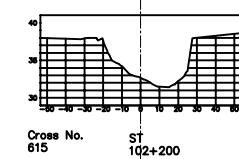
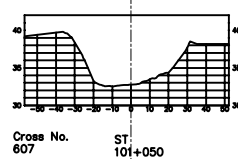
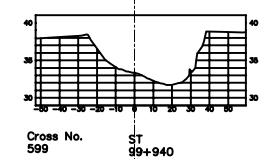
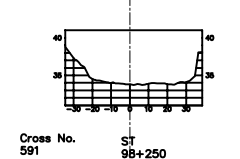
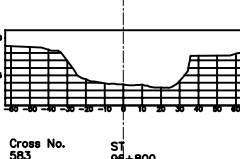
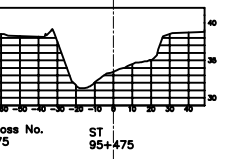
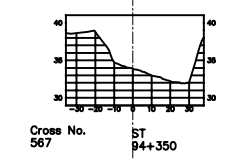
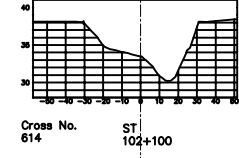
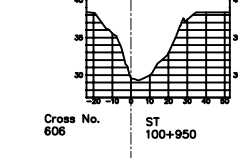
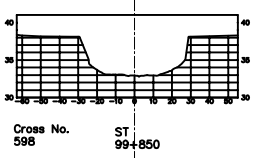
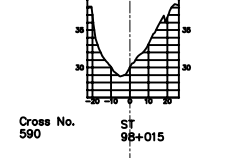
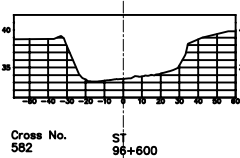
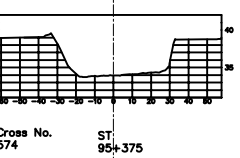
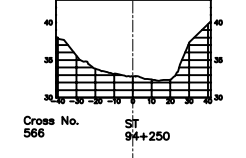
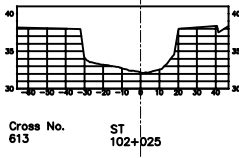
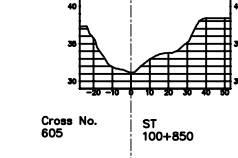
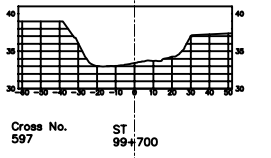
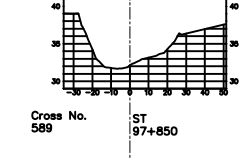
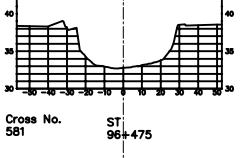
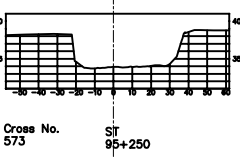
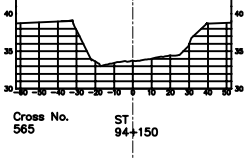
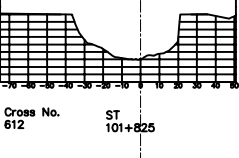
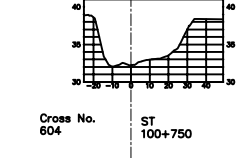
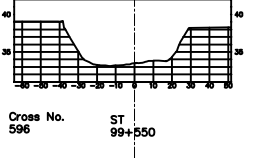
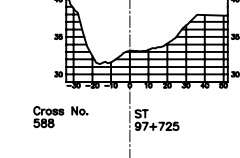
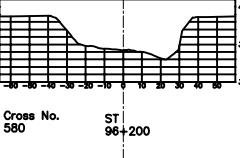
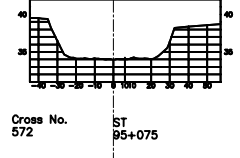
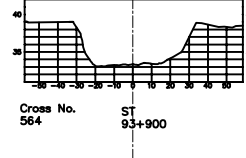
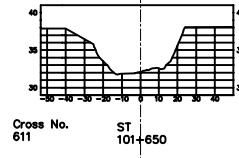
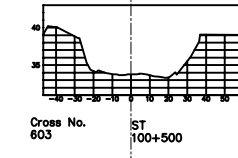
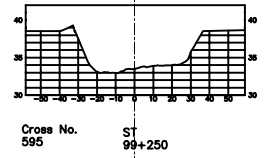
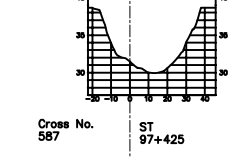
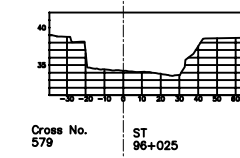
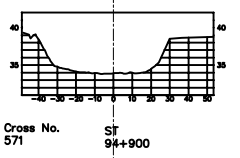
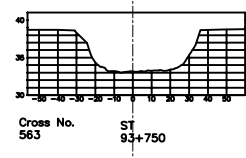
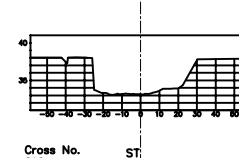
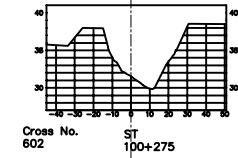
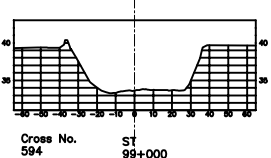
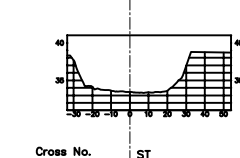
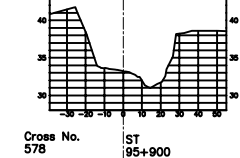
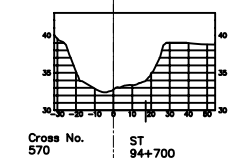
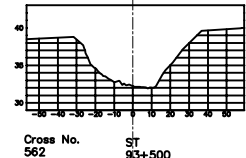
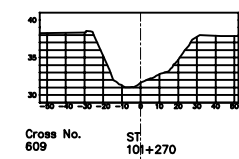
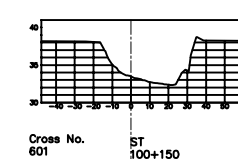
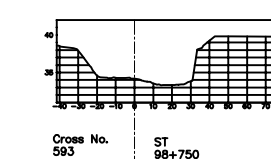
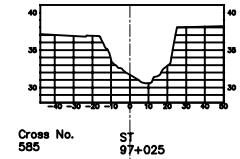
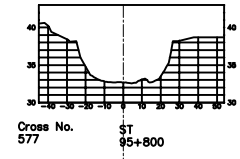
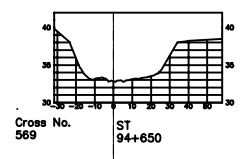
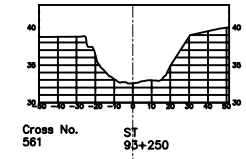
<b>PROJECT TITLE</b> COOPERATION PLANNING SURVEY ON THE IRRIGATION SECTOR (UPPER EGYPT AND MIDDLE DELTA) IN THE ARAB REPUBLIC OF EGYPT  <b>DWG. TITLE</b> BAHAR YUSEF PRINCIPAL CANAL CROSS SECTION SURVEY CROSS SECTION NO. 393 - 448	<b>DATE</b> 9/2017	<b>DWG NO.</b> C-8
	<b>SCALE</b> X=1:4000 Y=1:1000	<b>SERIAL NO.</b> 39




PROJECT TITLE COOPERATION PLANNING SURVEY ON THE IRRIGATION SECTOR (UPPER EGYPT AND MIDDLE DELTA) IN THE ARAB REPUBLIC OF EGYPT	DATE	DWG NO.
	9/2017	C-9
DWG. TITLE BAHAR YUSEF PRINCIPAL CANAL CROSS SECTION SURVEY CROSS SECTION NO. 449 - 504	SCALE	SERIAL NO.
	X=1:4000 Y=1:1000	40




<b>PROJECT TITLE</b> COOPERATION PLANNING SURVEY ON THE IRRIGATION SECTOR (UPPER EGYPT AND MIDDLE DELTA) IN THE ARAB REPUBLIC OF EGYPT <b>DWG. TITLE</b> BAHAR YUSEF PRINCIPAL CANAL CROSS SECTION SURVEY CROSS SECTION NO. 505 - 560	<b>DATE</b> 9/2017	<b>DWG NO.</b> C-10
	<b>SCALE</b> X=1:4000 Y=1:1000	<b>SERIAL NO.</b> 41



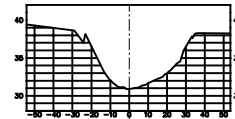
PROJECT TITLE COOPERATION PLANNING SURVEY ON THE IRRIGATION SECTOR (UPPER EGYPT AND MIDDLE DELTA) IN THE ARAB REPUBLIC OF EGYPT	DATE	DWG NO.
	9/2017	C-11
DWG. TITLE BAHAR YUSEF PRINCIPAL CANAL CROSS SECTION SURVEY CROSS SECTION NO. 561 - 616	SCALE	SERIAL NO.
	X=1:4000 Y=1:1000	42



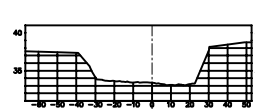
Cross No. ST  
617 102+300



Cross No. ST  
625 103+775



Cross No. ST  
633 104+925



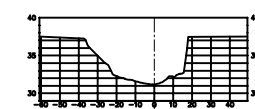
Cross No. ST  
641 106+175



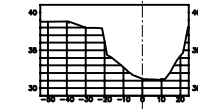
Cross No. ST  
649 107+175



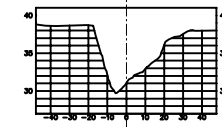
Cross No. ST  
657 108+460



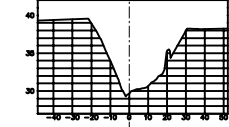
Cross No. ST  
665 109+200




Cross No. ST  
618 102+575



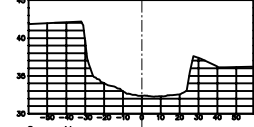
Cross No. ST  
626 103+960



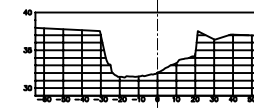
Cross No. ST  
634 105+045



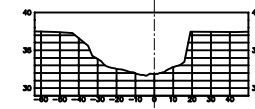
Cross No. ST  
642 106+325



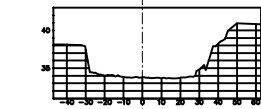
Cross No. ST  
650 107+350



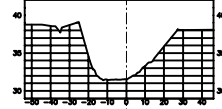
Cross No. ST  
658 108+530



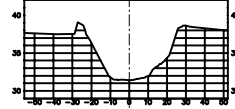
Cross No. ST  
666 108+250




Cross No. ST  
619 102+775



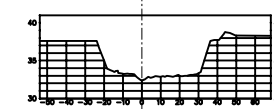
Cross No. ST  
627 104+100



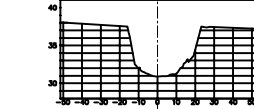
Cross No. ST  
635 105+175



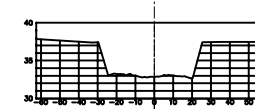
Cross No. ST  
643 106+475



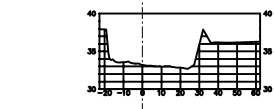
Cross No. ST  
651 107+525



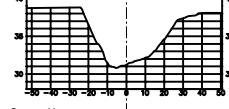
Cross No. ST  
659 108+625




Cross No. ST  
667 109+350




Cross No. ST  
620 103+025




Cross No. ST  
628 104+250



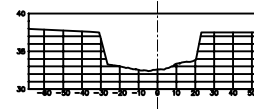
Cross No. ST  
636 105+300




Cross No. ST  
644 106+550




Cross No. ST  
652 107+700



Cross No. ST  
660 108+775




Cross No. ST  
668 109+475



Cross No. ST  
621 103+250



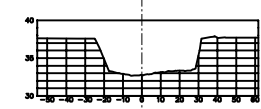
Cross No. ST  
629 104+490



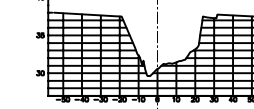
Cross No. ST  
637 105+430



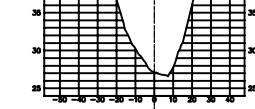
Cross No. ST  
645 106+600



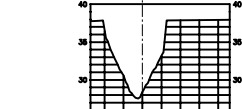
Cross No. ST  
653 107+800



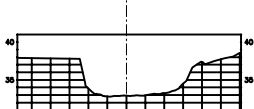
Cross No. ST  
661 108+940



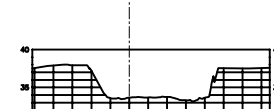
Cross No. ST  
669 109+550



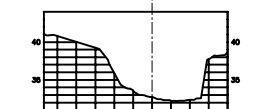
Cross No. ST  
622 103+325



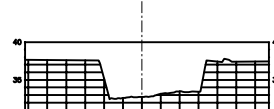
Cross No. ST  
630 104+650



Cross No. ST  
638 105+640



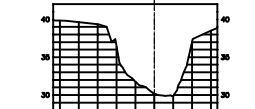
Cross No. ST  
646 106+825



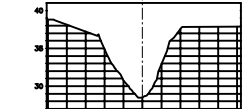
Cross No. ST  
654 107+925



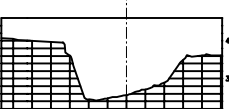
Cross No. ST  
662 108+990



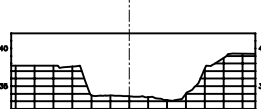
Cross No. ST  
670 109+600



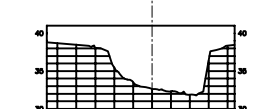
Cross No. ST  
623 103+375



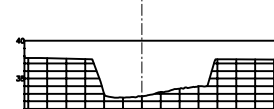
Cross No. ST  
631 104+800



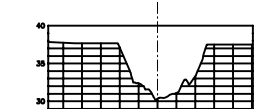
Cross No. ST  
639 105+800



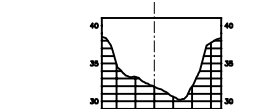
Cross No. ST  
647 106+975




Cross No. ST  
655 108+100



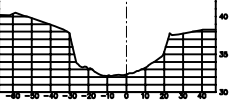
Cross No. ST  
663 108+050



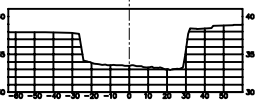
Cross No. ST  
671 109+750



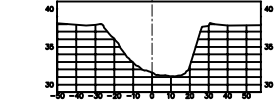
Cross No. ST  
624 103+650



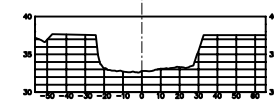
Cross No. ST  
632 104+800



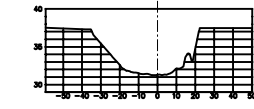
Cross No. ST  
640 106+000



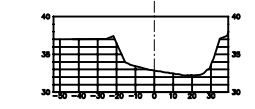
Cross No. ST  
648 107+100



Cross No. ST  
656 108+250

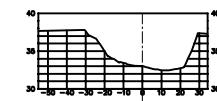


Cross No. ST  
664 109+175

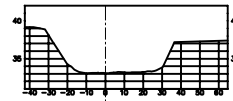


Cross No. ST  
672 109+910

PROJECT TITLE COOPERATION PLANNING SURVEY ON THE IRRIGATION SECTOR (UPPER EGYPT AND MIDDLE DELTA) IN THE ARAB REPUBLIC OF EGYPT	DATE	9/2017	DWG NO.	C-12
	DWG. TITLE BAHAR YUSEF PRINCIPAL CANAL CROSS SECTION SURVEY CROSS SECTION NO. 617 - 672	SCALE	X=1:4000 Y=1:1000	SERIAL NO.



Cross No. 673 ST 110+000




Cross No. 681 ST 110+815



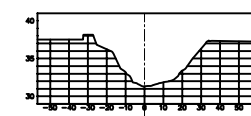
Cross No. 689 ST 111+775



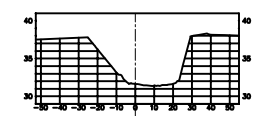
Cross No. 697 ST 112+800



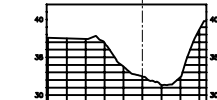
Cross No. 705 ST 113+700



Cross No. 713 ST 114+700



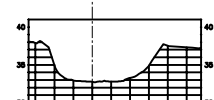
Cross No. 721 ST 115+780



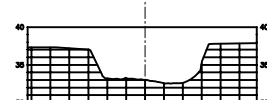
Cross No. 674 ST 110+060



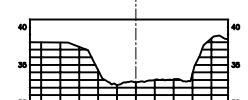
Cross No. 682 ST 110+950



Cross No. 690 ST 111+950



Cross No. 698 ST 112+950



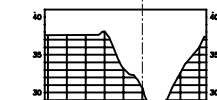
Cross No. 706 ST 113+875



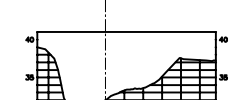
Cross No. 714 ST 114+825



Cross No. 722 ST 115+840



Cross No. 675 ST 110+175



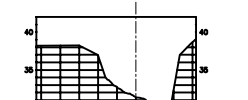
Cross No. 683 ST 111+020



Cross No. 691 ST 112+125



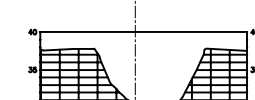
Cross No. 699 ST 113+100



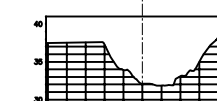
Cross No. 707 ST 114+050



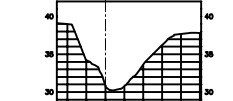
Cross No. 715 ST 115+025



Cross No. 723 ST 115+975



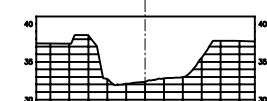
Cross No. 676 ST 110+300



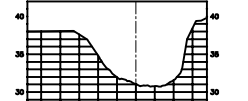
Cross No. 684 ST 111+100



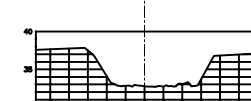
Cross No. 692 ST 112+275



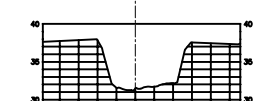
Cross No. 700 ST 113+175



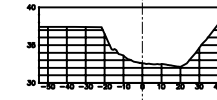
Cross No. 708 ST 114+125




Cross No. 716 ST 115+240




Cross No. 724 ST 116+150



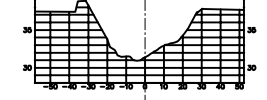
Cross No. 677 ST 110+350




Cross No. 685 ST 111+260




Cross No. 693 ST 112+450



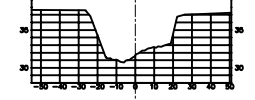
Cross No. 701 ST 113+225




Cross No. 709 ST 114+175



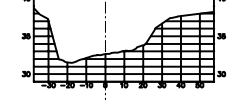
Cross No. 717 ST 115+320



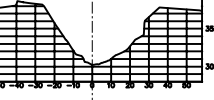
Cross No. 725 ST 116+200



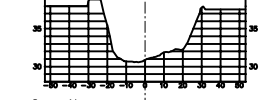
Cross No. 678 ST 110+375



Cross No. 686 ST 111+425



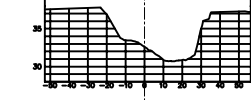
Cross No. 694 ST 112+475



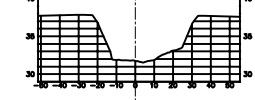
Cross No. 702 ST 113+375



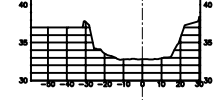
Cross No. 710 ST 114+400



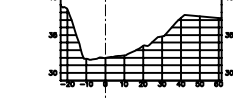
Cross No. 718 ST 115+400



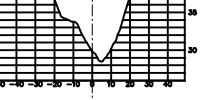
Cross No. 726 ST 116+300



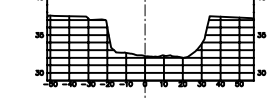
Cross No. 679 ST 110+540




Cross No. 687 ST 111+600



Cross No. 695 ST 112+525



Cross No. 703 ST 113+525



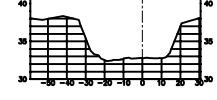
Cross No. 711 ST 114+500



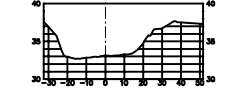
Cross No. 719 ST 115+525



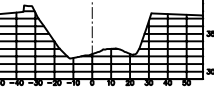
Cross No. 727 ST 116+475




Cross No. 680 ST 110+650



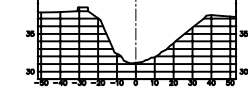
Cross No. 688 ST 111+700



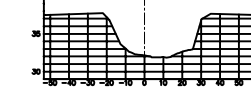
Cross No. 696 ST 112+675



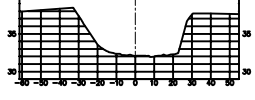
Cross No. 704 ST 113+600



Cross No. 712 ST 114+600

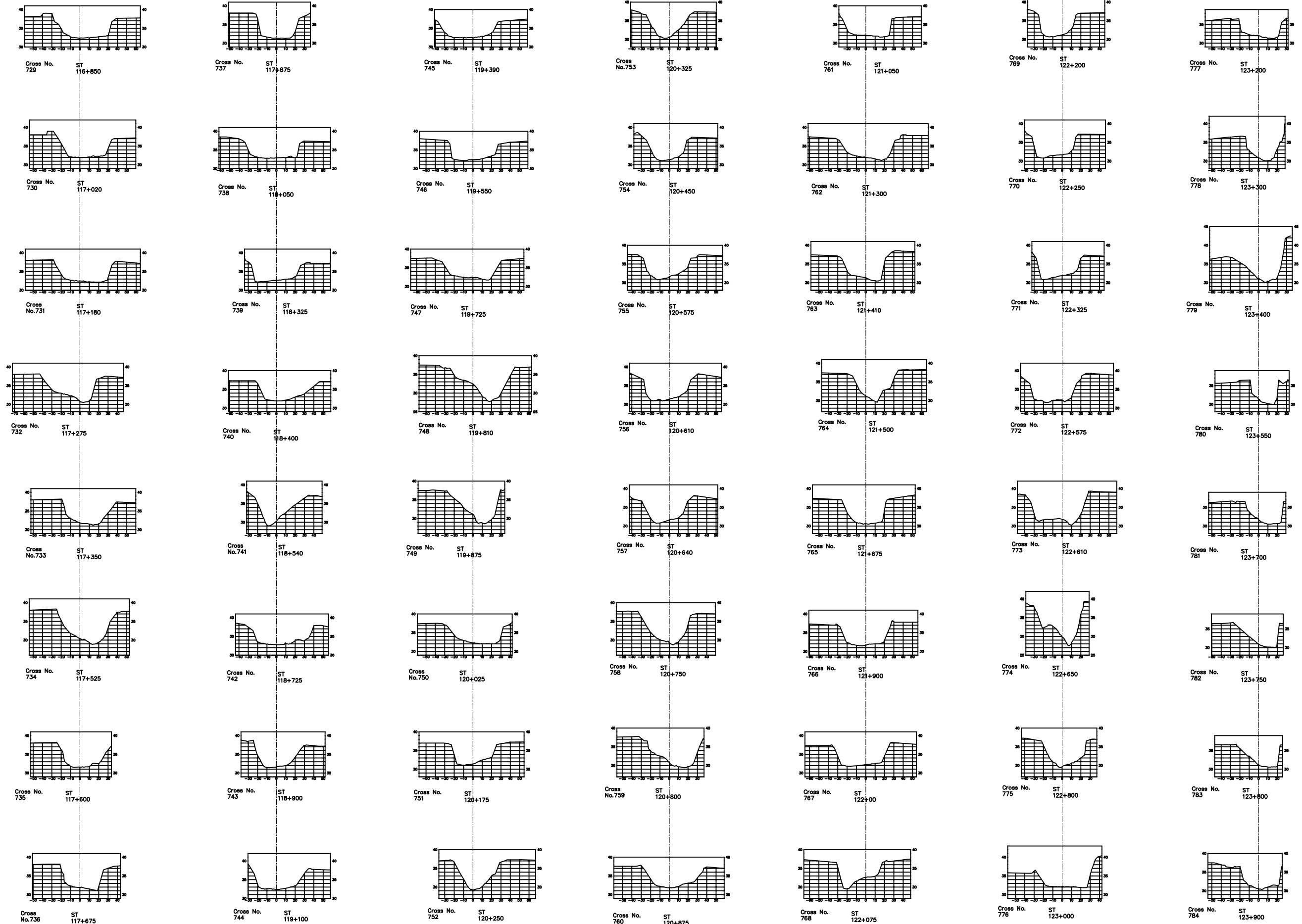


Cross No. 720 ST 115+675

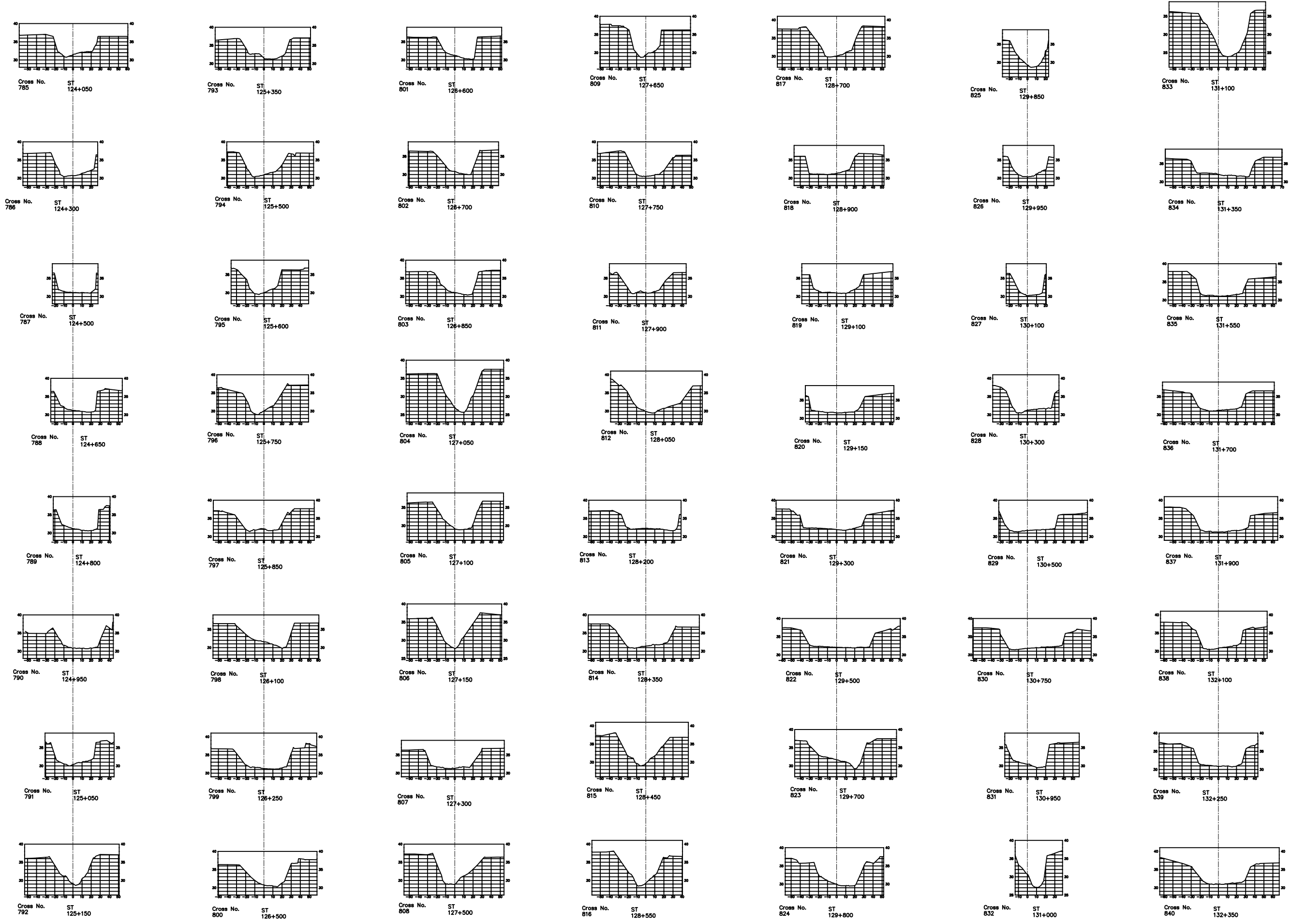


Cross No. 728 ST 116+650

PROJECT TITLE COOPERATION PLANNING SURVEY ON THE IRRIGATION SECTOR (UPPER EGYPT AND MIDDLE DELTA) IN THE ARAB REPUBLIC OF EGYPT	DATE	DWG NO.
	9/2017	C-13
DWG. TITLE BAHAR YUSEF PRINCIPAL CANAL CROSS SECTION SURVEY CROSS SECTION NO. 673 - 728	SCALE	SERIAL NO.
	X=1:4000 Y=1:1000	44

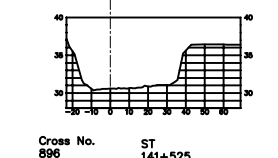
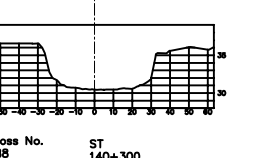
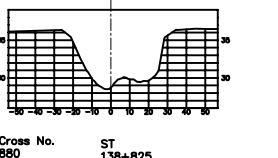
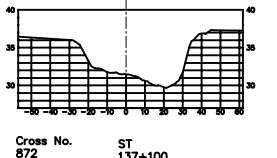
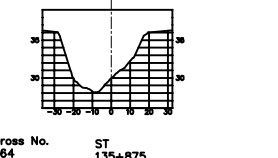
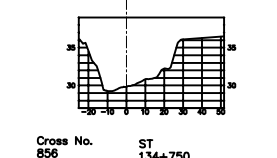
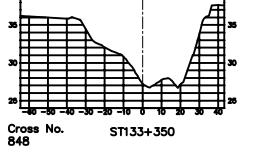
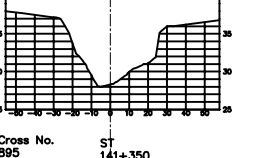
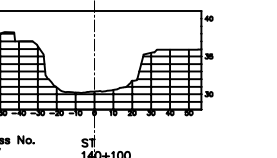
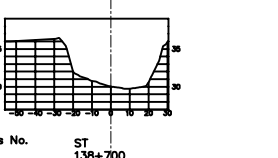
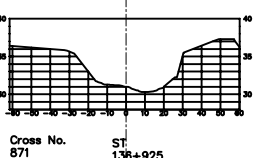
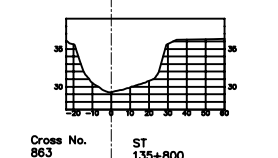
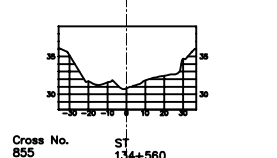
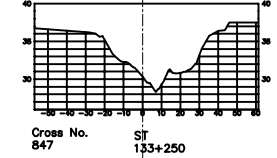
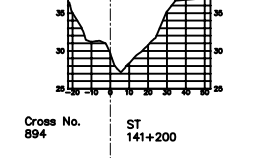
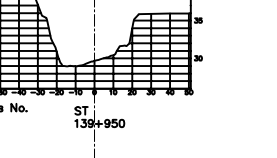
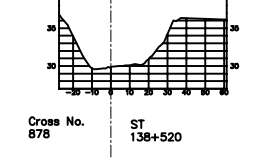
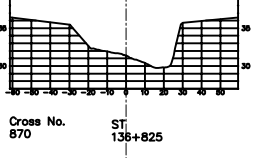
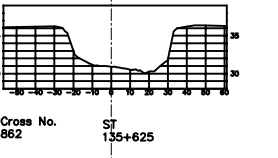
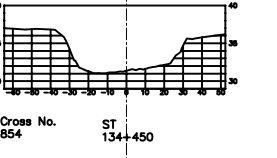
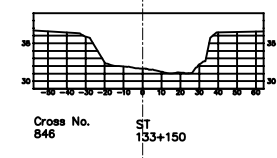
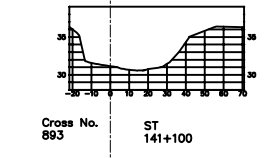
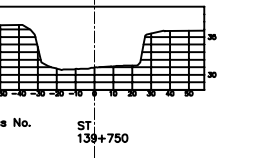
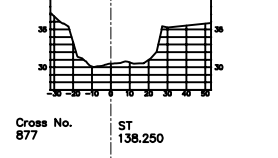
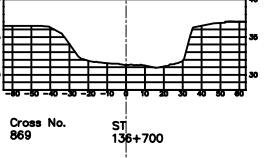
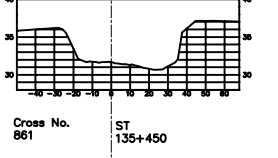
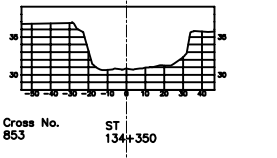
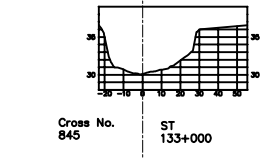
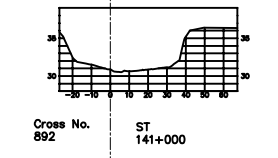
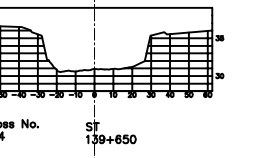
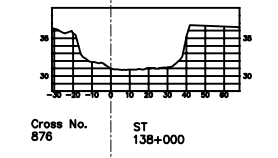
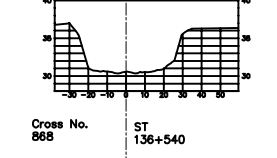
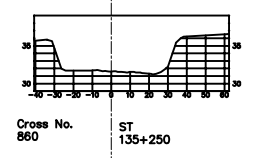
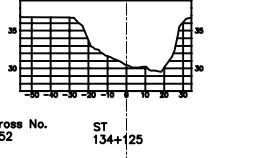
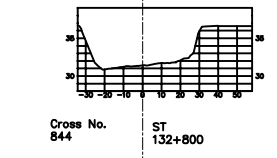
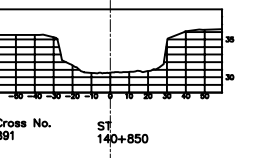
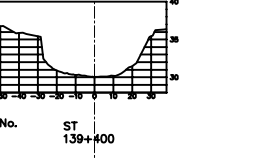
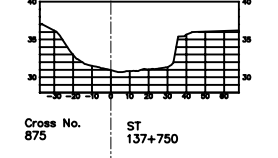
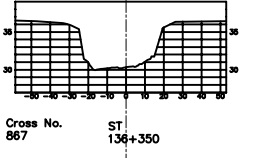
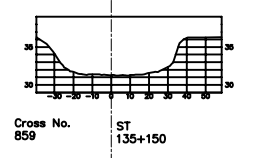
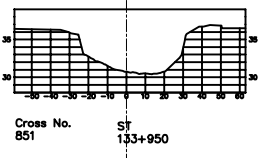
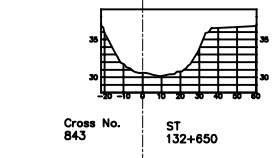
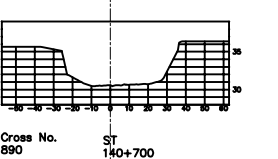
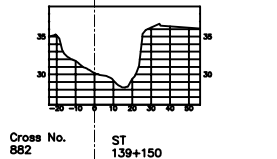
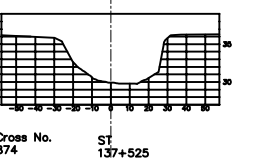
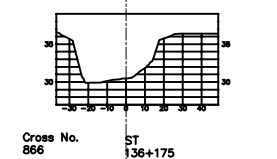
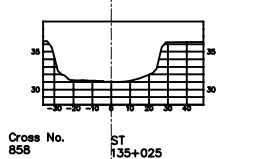
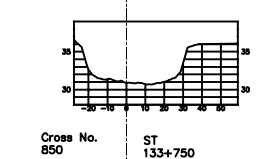
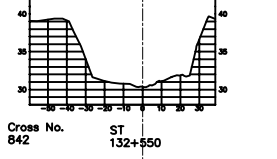
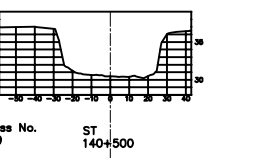
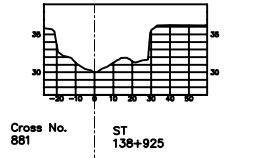
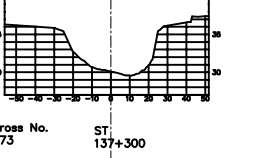
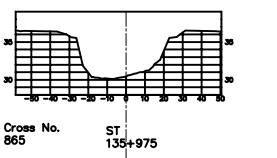
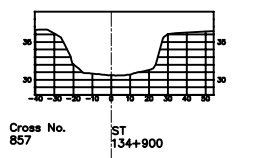
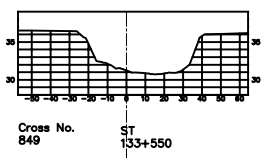
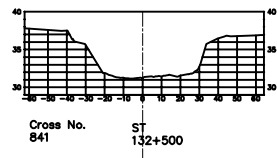


<b>PROJECT TITLE</b> COOPERATION PLANNING SURVEY ON THE IRRIGATION SECTOR (UPPER EGYPT AND MIDDLE DELTA) IN THE ARAB REPUBLIC OF EGYPT <b>DWG. TITLE</b> BAHAR YUSEF PRINCIPAL CANAL CROSS SECTION SURVEY CROSS SECTION NO. 729 - 784	<b>DATE</b> 9/2017	<b>DWG NO.</b> C-14
	<b>SCALE</b> X=1:4000 Y=1:1000	<b>SERIAL NO.</b> 45

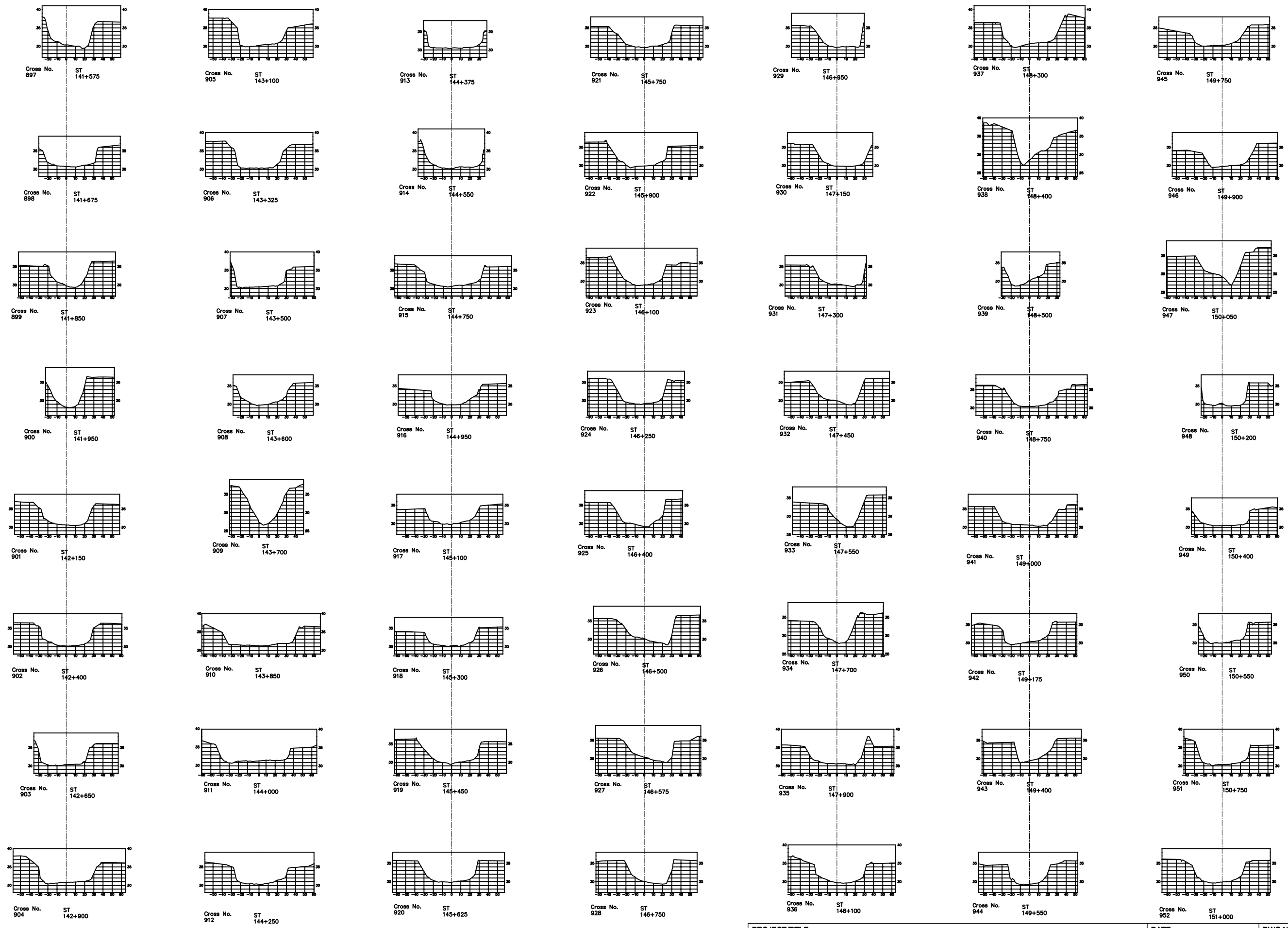


<b>PROJECT TITLE</b> COOPERATION PLANNING SURVEY ON THE IRRIGATION SECTOR (UPPER EGYPT AND MIDDLE DELTA) IN THE ARAB REPUBLIC OF EGYPT <b>DWG. TITLE</b> BAHAR YUSEF PRINCIPAL CANAL CROSS SECTION SURVEY CROSS SECTION NO. 785 - 840	<b>DATE</b> 9/2017	<b>DWG NO.</b> C-15
	<b>SCALE</b> X=1:4000 Y=1:1000	<b>SERIAL NO.</b> 46

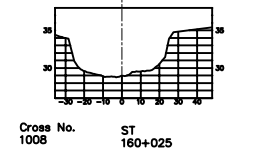
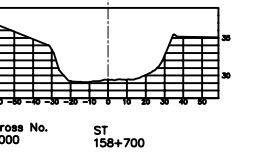
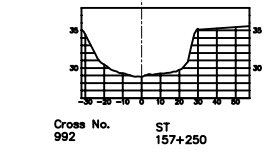
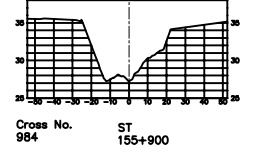
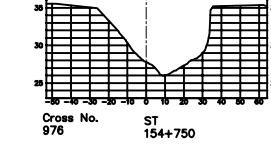
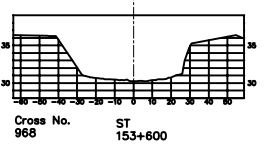
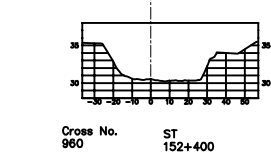
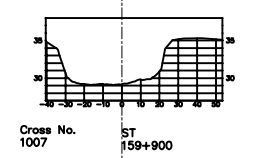
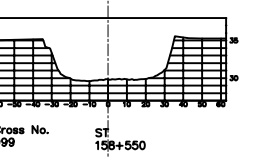
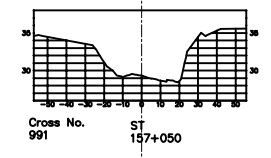
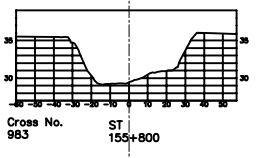
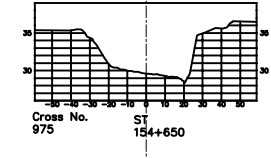
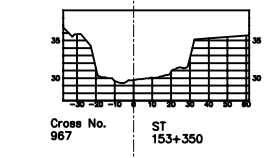
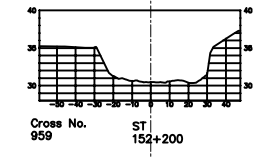
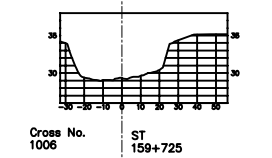
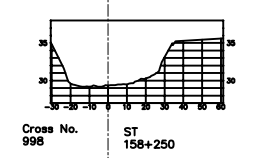
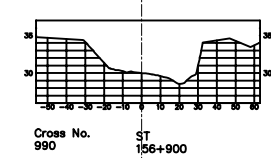
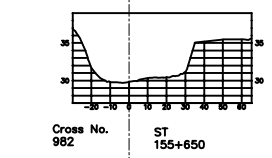
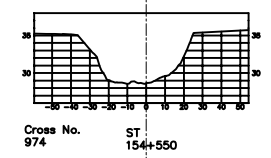
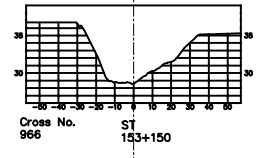
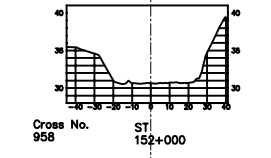
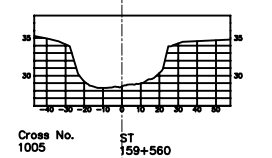
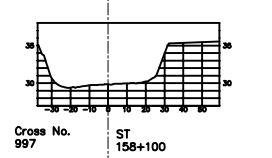
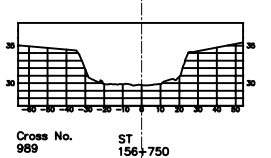
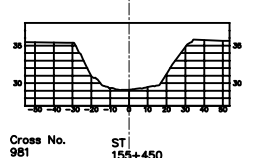
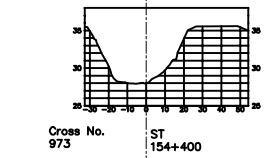
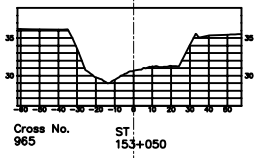
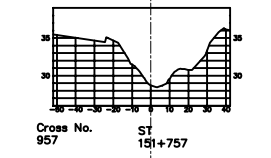
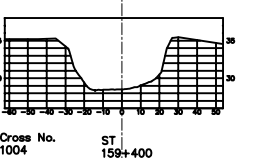
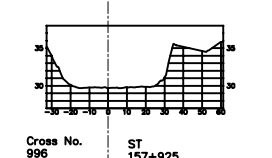
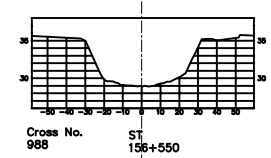
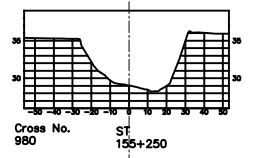
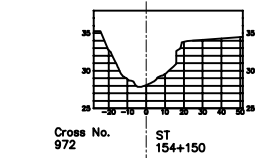
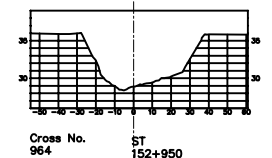
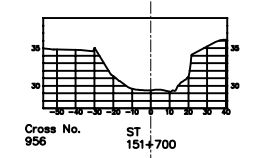
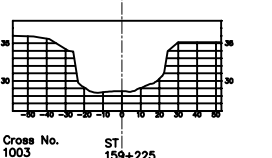
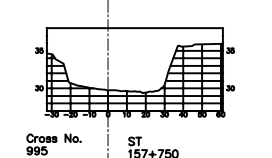
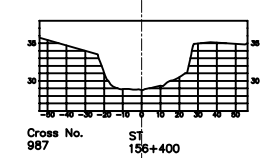
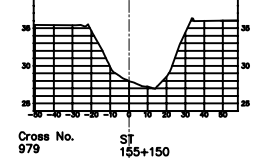
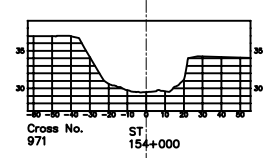
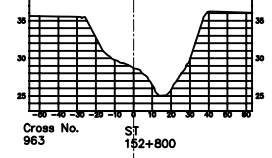
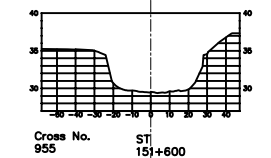
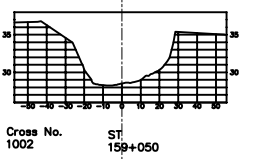
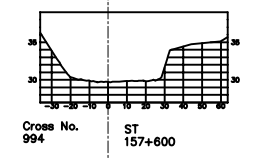
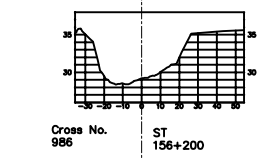
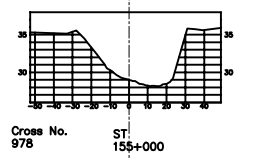
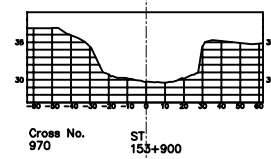
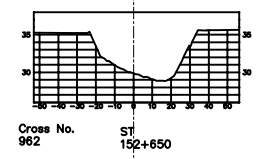
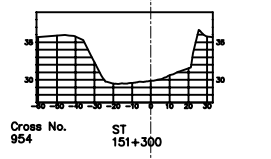
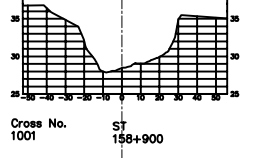
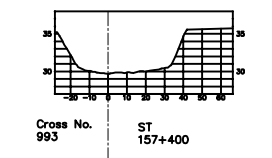
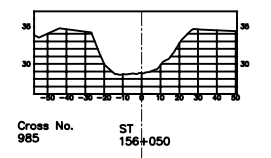
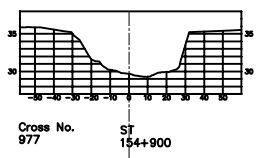
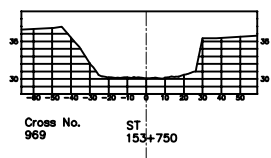
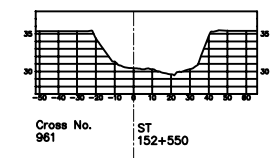
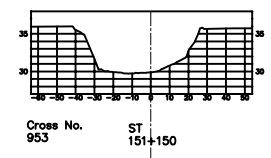




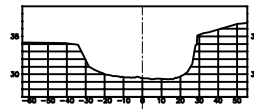
<b>PROJECT TITLE</b> COOPERATION PLANNING SURVEY ON THE IRRIGATION SECTOR (UPPER EGYPT AND MIDDLE DELTA) IN THE ARAB REPUBLIC OF EGYPT <b>DWG. TITLE</b> BAHAR YUSEF PRINCIPAL CANAL CROSS SECTION SURVEY CROSS SECTION NO. 841 - 896	<b>DATE</b> 9/2017	<b>DWG NO.</b> C-16
	<b>SCALE</b> X=1:4000 Y=1:1000	<b>SERIAL NO.</b> 47



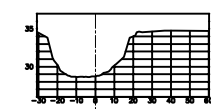
<b>PROJECT TITLE</b> COOPERATION PLANNING SURVEY ON THE IRRIGATION SECTOR (UPPER EGYPT AND MIDDLE DELTA) IN THE ARAB REPUBLIC OF EGYPT <b>DWG. TITLE</b> BAHAR YUSEF PRINCIPAL CANAL CROSS SECTION SURVEY CROSS SECTION NO. 897 - 952	<b>DATE</b> 9/2017	<b>DWG NO.</b> C-17
	<b>SCALE</b> X=1:4000 Y=1:1000	<b>SERIAL NO.</b> 48



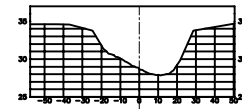
PROJECT TITLE COOPERATION PLANNING SURVEY ON THE IRRIGATION SECTOR (UPPER EGYPT AND MIDDLE DELTA) IN THE ARAB REPUBLIC OF EGYPT	DATE	9/2017	DWG NO.	C-18
	SCALE	X=1:4000 Y=1:1000	SERIAL NO.	49
DWG. TITLE BAHAR YUSEF PRINCIPAL CANAL CROSS SECTION SURVEY CROSS SECTION NO. 953 - 1008				



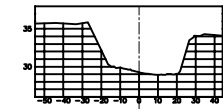
Cross No. ST 160+170  
1009



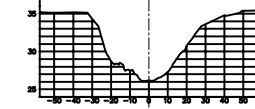
Cross No. ST 161+300  
1017



Cross No. ST 162+700  
1025



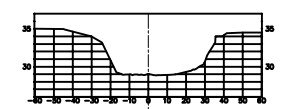
Cross No. ST 163+960  
1033



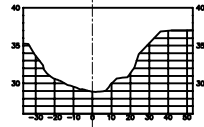
Cross No. ST 165+115  
1041



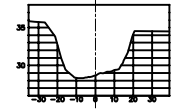
Cross No. ST 166+650  
1049




Cross No. ST 168+260  
1057



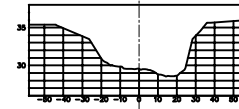
Cross No. ST 160+260  
1010



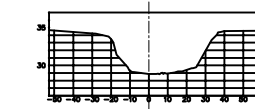
Cross No. ST 161+475  
1018



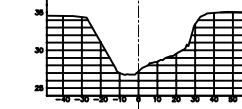
Cross No. ST 162+850  
1026



Cross No. ST 164+150  
1034



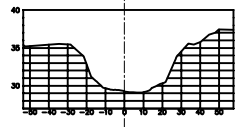
Cross No. ST 165+310  
1042



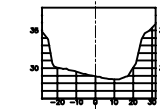
Cross No. ST 166+800  
1050



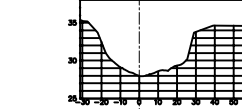
Cross No. ST 168+525  
1058




Cross No. ST 160+360  
1011



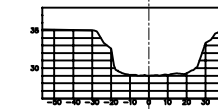
Cross No. ST 161+650  
1019




Cross No. ST 163+000  
1027




Cross No. ST 164+300  
1035



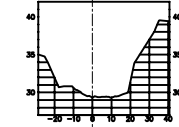
Cross No. ST 165+520  
1043



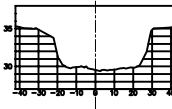
Cross No. ST 166+960  
1051



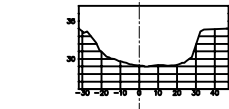
Cross No. ST 168+750  
1059



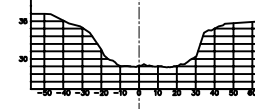
Cross No. ST 160+525  
1012



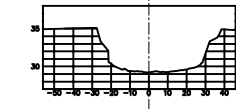
Cross No. ST 161+840  
1020



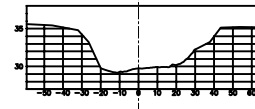
Cross No. ST 163+150  
1028



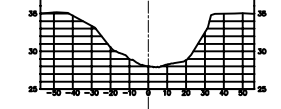
Cross No. ST 164+475  
1036



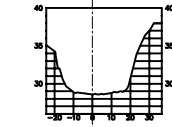
Cross No. ST 165+690  
1044




Cross No. ST 167+110  
1052




Cross No. ST 169+000  
1060



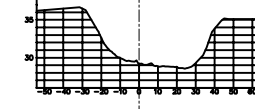
Cross No. ST 160+700  
1013



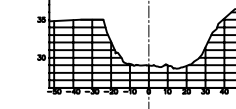
Cross No. ST 162+000  
1021



Cross No. ST 163+350  
1029



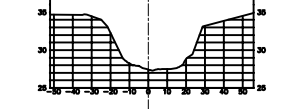
Cross No. ST 164+600  
1037



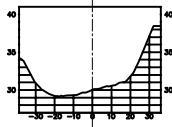
Cross No. ST 165+850  
1045



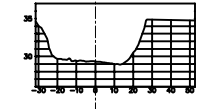
Cross No. ST 167+300  
1053



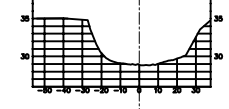
Cross No. ST 169+250  
1061



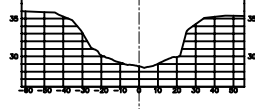
Cross No. ST 160+900  
1014



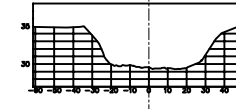
Cross No. ST 162+160  
1022



Cross No. ST 163+525  
1030



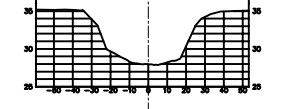
Cross No. ST 164+750  
1038



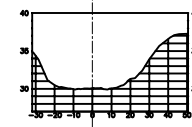
Cross No. ST 166+050  
1046



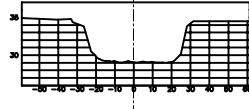
Cross No. ST 167+525  
1054



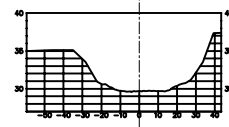
Cross No. ST 169+500  
1062



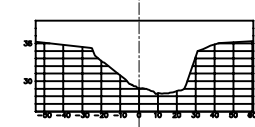
Cross No. ST 161+000  
1015



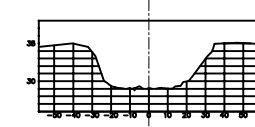
Cross No. ST 162+350  
1023



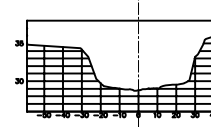
Cross No. ST 163+675  
1031



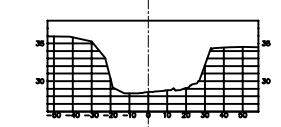
Cross No. ST 164+875  
1039



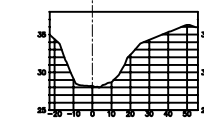
Cross No. ST 166+250  
1047



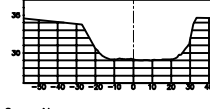
Cross No. ST 167+825  
1055



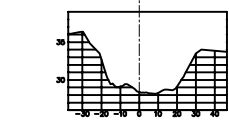
Cross No. ST 169+750  
1063



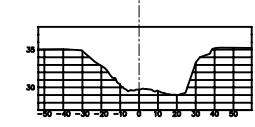
Cross No. ST 161+100  
1016



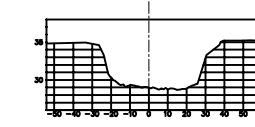
Cross No. ST 162+530  
1024



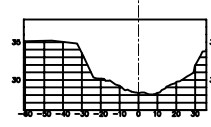
Cross No. ST 163+825  
1032



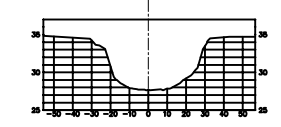
Cross No. ST 164+980  
1040



Cross No. ST 166+450  
1048

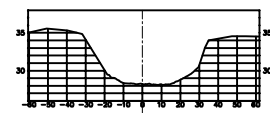


Cross No. ST 168+050  
1056

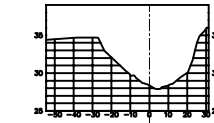


Cross No. ST 170+000  
1064

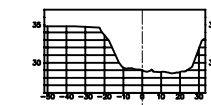
PROJECT TITLE COOPERATION PLANNING SURVEY ON THE IRRIGATION SECTOR (UPPER EGYPT AND MIDDLE DELTA) IN THE ARAB REPUBLIC OF EGYPT	DATE	DWG NO.
	9/2017	C-19
DWG. TITLE BAHAR YUSEF PRINCIPAL CANAL CROSS SECTION SURVEY CROSS SECTION NO. 1009 - 1064	SCALE	SERIAL NO.
	X=1:4000 Y=1:1000	50



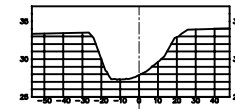
Cross No. ST 1065 170+240



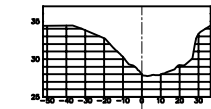
Cross No. ST 1073 171+850



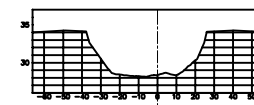
Cross No. ST 1081 173+150



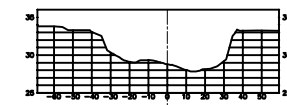
Cross No. ST 1089 174+900



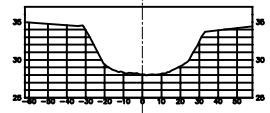
Cross No. ST 1097 176+650



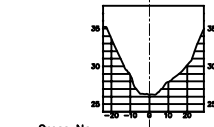
Cross No. ST 1105 178+050



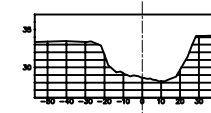
Cross No. ST 1113 179+400



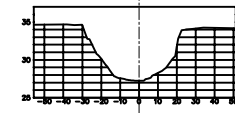
Cross No. ST 1066 170+500



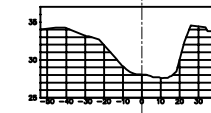
Cross No. ST 1074 172+000



Cross No. ST 1082 173+400



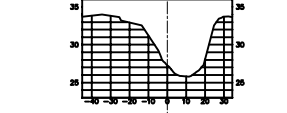
Cross No. ST 1090 175+100



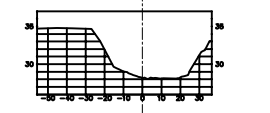
Cross No. ST 1098 176+750



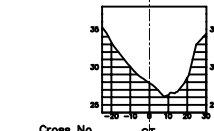
Cross No. ST 1106 178+200



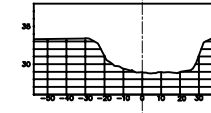
Cross No. ST 1114 179+500



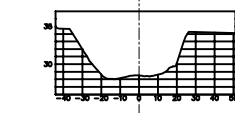
Cross No. ST 1067 170+750



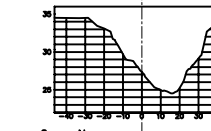
Cross No. ST 1075 172+050



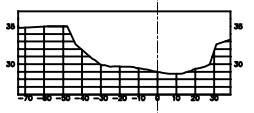
Cross No. ST 1083 173+650



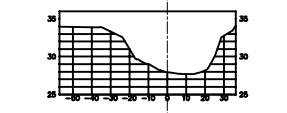
Cross No. ST 1091 175+350




Cross No. ST 1099 176+950



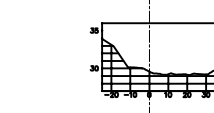
Cross No. ST 1107 178+400



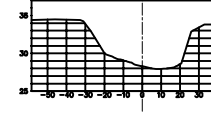
Cross No. ST 1115 179+850




Cross No. ST 1068 171+000



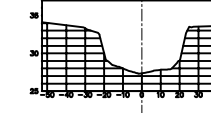
Cross No. ST 1076 172+200




Cross No. ST 1084 173+900



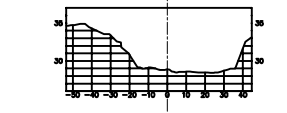
Cross No. ST 1092 175+600



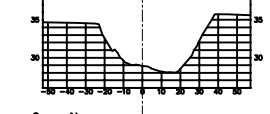
Cross No. ST 1100 177+150



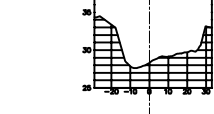
Cross No. ST 1108 178+500



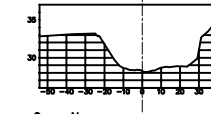
Cross No. ST 1116 179+700



Cross No. ST 1069 171+250



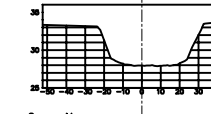
Cross No. ST 1077 172+350



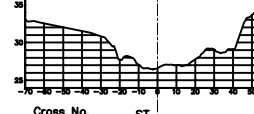
Cross No. ST 1085 174+150



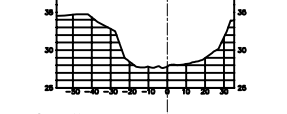
Cross No. ST 1093 175+850




Cross No. ST 1101 177+400



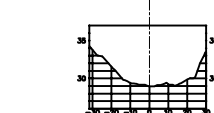
Cross No. ST 1109 178+750



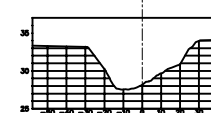
Cross No. ST 1117 179+850



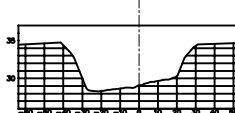
Cross No. ST 1070 171+450



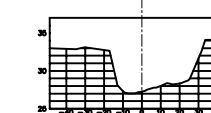
Cross No. ST 1078 172+550



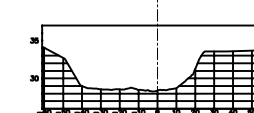
Cross No. ST 1086 174+350



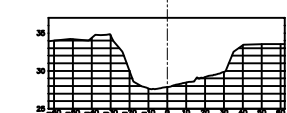
Cross No. ST 1094 176+150



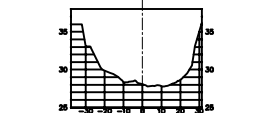
Cross No. ST 1102 177+650




Cross No. ST 1110 178+950



Cross No. ST 1118 179+950



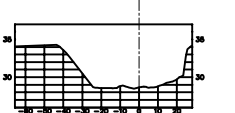
Cross No. ST 1071 171+650




Cross No. ST 1079 172+700



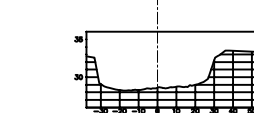
Cross No. ST 1087 174+550




Cross No. ST 1095 176+400



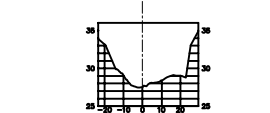
Cross No. ST 1103 177+750



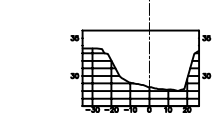
Cross No. ST 1111 179+150



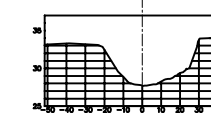
Cross No. ST 1119 180+100



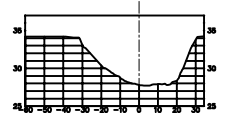
Cross No. ST 1072 171+750



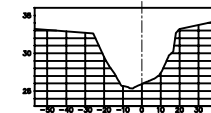
Cross No. ST 1080 172+900



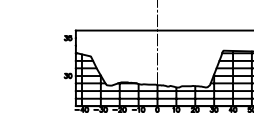
Cross No. ST 1088 174+750



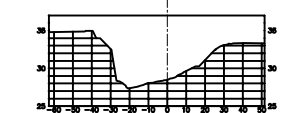
Cross No. ST 1096 176+550



Cross No. ST 1104 177+850

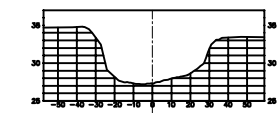


Cross No. ST 1112 179+350

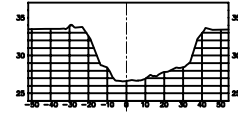


Cross No. ST 1120 180+250

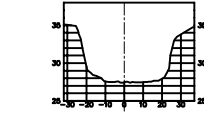
PROJECT TITLE COOPERATION PLANNING SURVEY ON THE IRRIGATION SECTOR (UPPER EGYPT AND MIDDLE DELTA) IN THE ARAB REPUBLIC OF EGYPT	DATE	9/2017	DWG NO.	C-20
	DWG. TITLE BAHAR YUSEF PRINCIPAL CANAL CROSS SECTION SURVEY CROSS SECTION NO. 1065 - 1120	SCALE	X=1:4000 Y=1:1000	SERIAL NO.



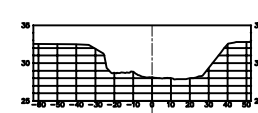
Cross No. 1121  
ST 180+550



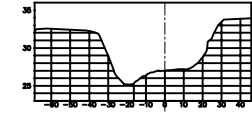
Cross No. 1129  
ST 182+550




Cross No. 1137  
ST 184+400



Cross No. 1145  
ST 185+750



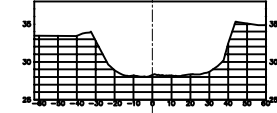
Cross No. 1153  
ST 187+850



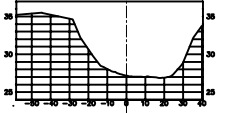
Cross No. 1161  
ST 188+750



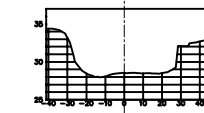
Cross No. 1169  
ST 189+750




Cross No. 1122  
ST 180+800



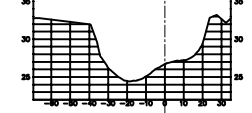
Cross No. 1130  
ST 182+800



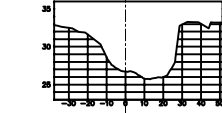
Cross No. 1138  
ST 184+650



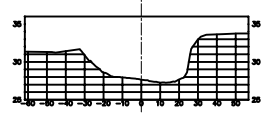
Cross No. 1146  
ST 186+000




Cross No. 1154  
ST 187+850




Cross No. 1162  
ST 189+850



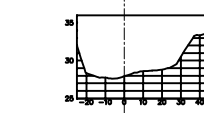
Cross No. 1170  
ST 190+000




Cross No. 1123  
ST 181+150



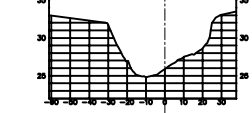
Cross No. 1131  
ST 183+050



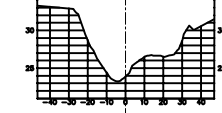
Cross No. 1139  
ST 184+800



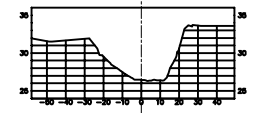
Cross No. 1147  
ST 186+250



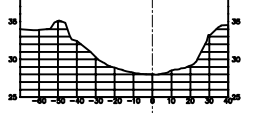
Cross No. 1155  
ST 187+900



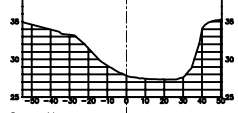
Cross No. 1163  
ST 189+100



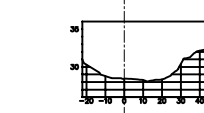
Cross No. 1171  
ST 190+100




Cross No. 1124  
ST 181+300




Cross No. 1132  
ST 183+200



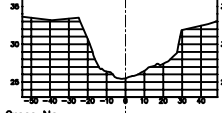
Cross No. 1140  
ST 184+900



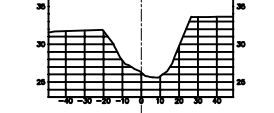
Cross No. 1148  
ST 186+500



Cross No. 1156  
ST 186+050




Cross No. 1164  
ST 189+150



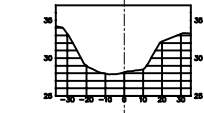
Cross No. 1172  
ST 190+200



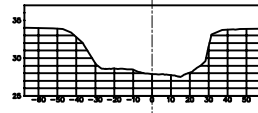
Cross No. 1125  
ST 181+500



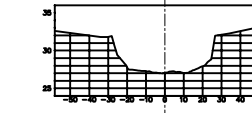
Cross No. 1133  
ST 183+350



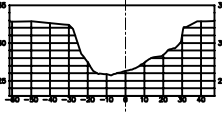
Cross No. 1141  
ST 185+000



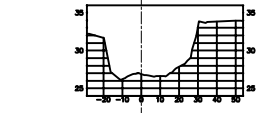
Cross No. 1149  
ST 186+750



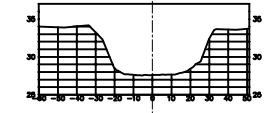
Cross No. 1157  
ST 188+100



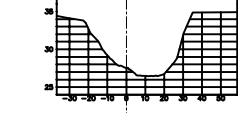
Cross No. 1165  
ST 189+200



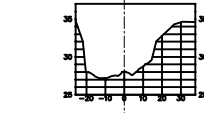
Cross No. 1173  
ST 190+400




Cross No. 1126  
ST 181+800



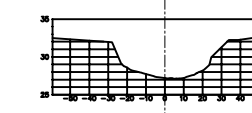
Cross No. 1134  
ST 183+650



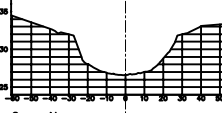
Cross No. 1142  
ST 185+100



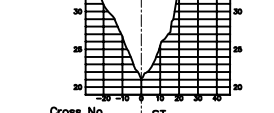
Cross No. 1150  
ST 187+000



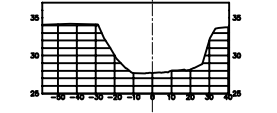
Cross No. 1158  
ST 188+200



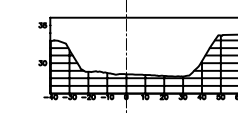
Cross No. 1166  
ST 189+450



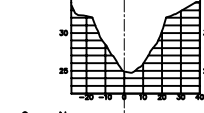
Cross No. 1174  
ST 190+500



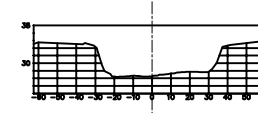
Cross No. 1127  
ST 182+050



Cross No. 1135  
ST 183+900



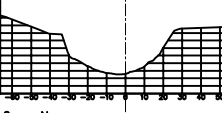
Cross No. 1143  
ST 185+200



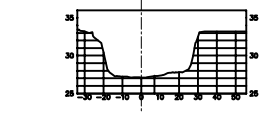
Cross No. 1151  
ST 187+250




Cross No. 1159  
ST 188+450




Cross No. 1167  
ST 189+500



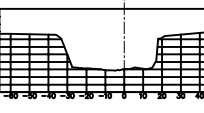
Cross No. 1175  
ST 190+600




Cross No. 1128  
ST 182+300



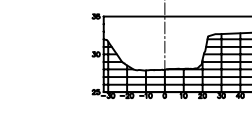
Cross No. 1136  
ST 184+150



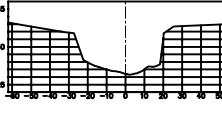
Cross No. 1144  
ST 185+500



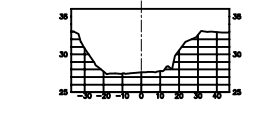
Cross No. 1152  
ST 187+500



Cross No. 1160  
ST 188+650

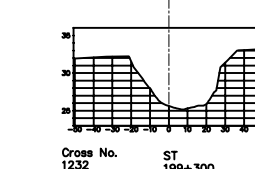
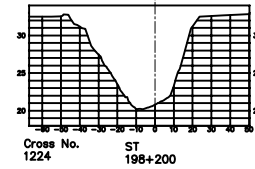
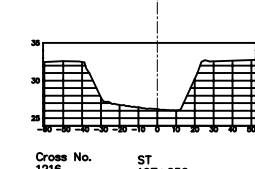
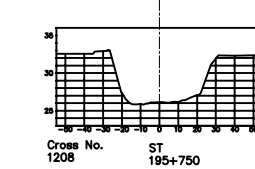
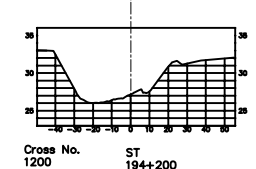
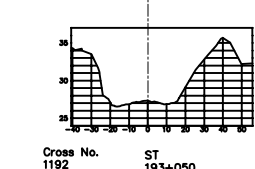
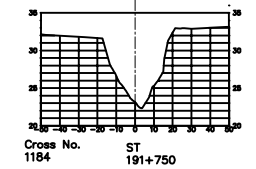
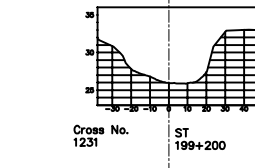
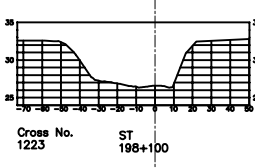
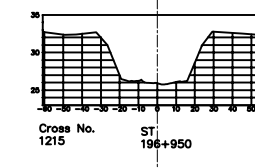
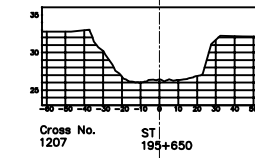
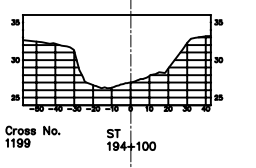
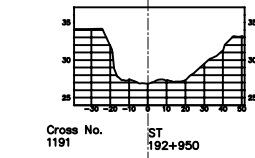
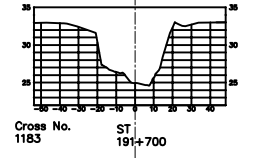
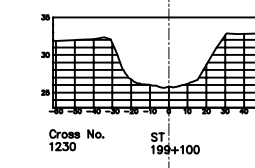
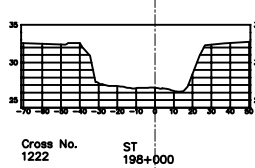
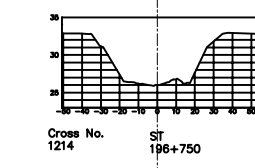
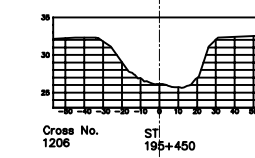
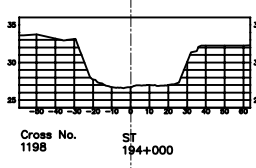
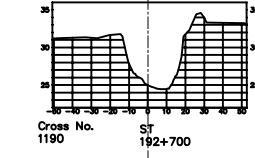
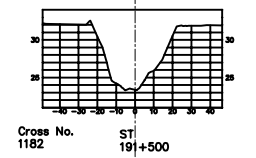
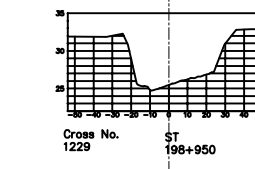
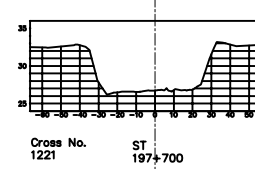
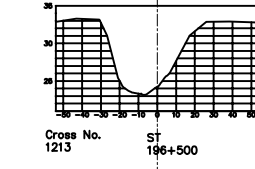
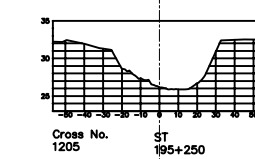
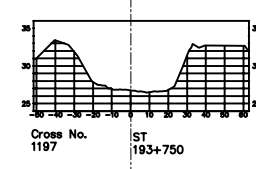
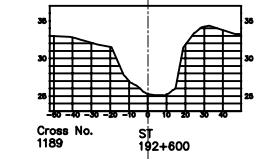
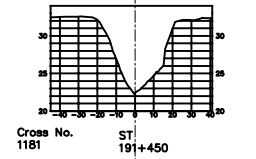
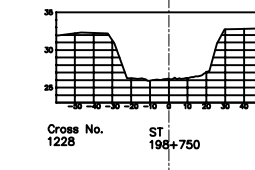
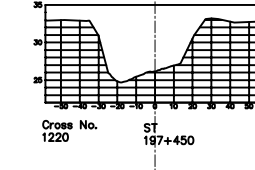
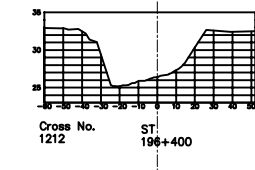
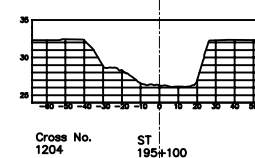
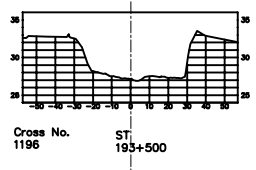
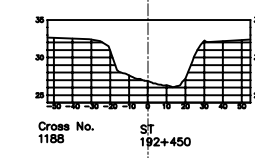
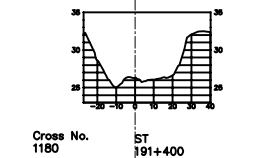
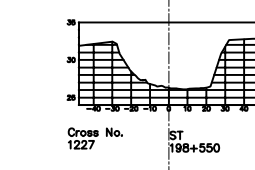
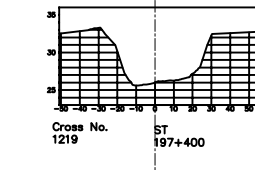
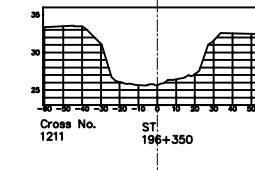
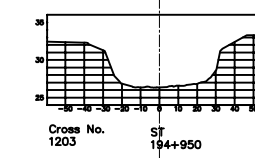
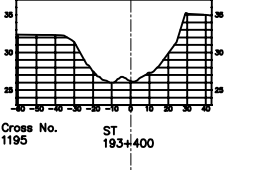
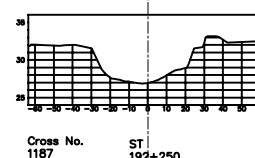
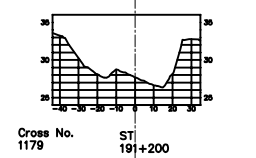
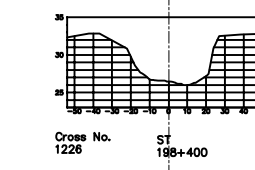
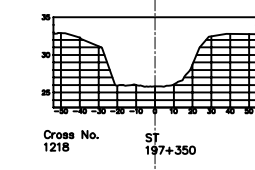
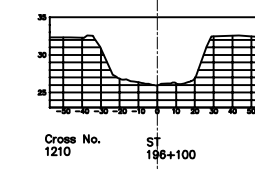
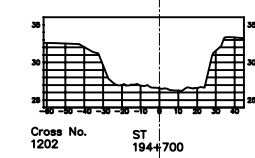
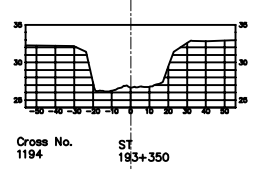
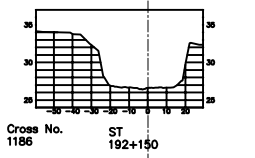
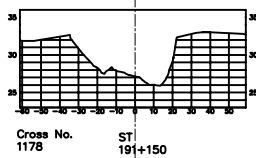
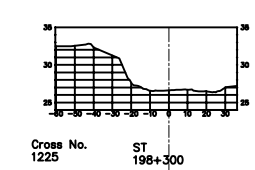
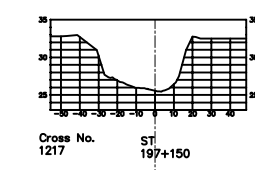
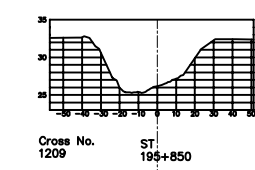
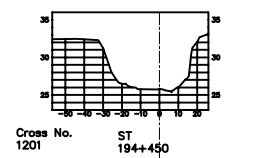
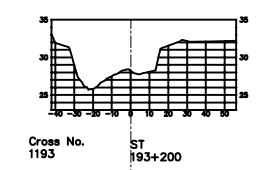
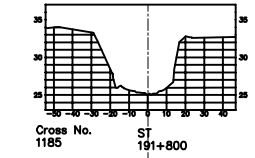
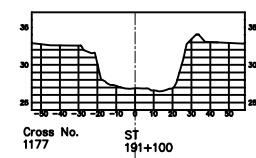


Cross No. 1168  
ST 189+600



Cross No. 1176  
ST 190+850

<b>PROJECT TITLE</b> COOPERATION PLANNING SURVEY ON THE IRRIGATION SECTOR (UPPER EGYPT AND MIDDLE DELTA) IN THE ARAB REPUBLIC OF EGYPT <b>DWG. TITLE</b> BAHAR YUSEF PRINCIPAL CANAL CROSS SECTION SURVEY CROSS SECTION NO. 1121 - 1176	<b>DATE</b> 9/2017	<b>DWG. NO.</b> C-21
	<b>SCALE</b> X=1:4000 Y=1:1000	<b>SERIAL NO.</b> 52

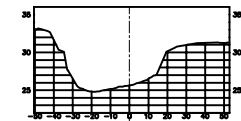


PROJECT TITLE COOPERATION PLANNING SURVEY ON THE IRRIGATION SECTOR (UPPER EGYPT AND MIDDLE DELTA) IN THE ARAB REPUBLIC OF EGYPT	DATE	DWG NO.
	9/2017	C-22
DWG. TITLE BAHAR YUSEF PRINCIPAL CANAL CROSS SECTION SURVEY CROSS SECTION NO. 1177 - 1232	SCALE	SERIAL NO.
	X=1:4000 Y=1:1000	53

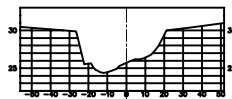


<b>PROJECT TITLE</b> COOPERATION PLANNING SURVEY ON THE IRRIGATION SECTOR (UPPER EGYPT AND MIDDLE DELTA) IN THE ARAB REPUBLIC OF EGYPT <b>DWG. TITLE</b> BAHAR YUSEF PRINCIPAL CANAL CROSS SECTION SURVEY CROSS SECTION NO. 1233 - 1288	<b>DATE</b> 9/2017	<b>DWG NO.</b> C-23
	<b>SCALE</b> X=1:4000 Y=1:1000	<b>SERIAL NO.</b> 54

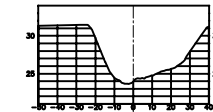




Cross No. 1289 ST 209+950



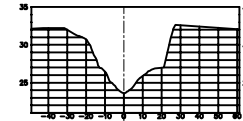
Cross No. 1297 ST 211+400



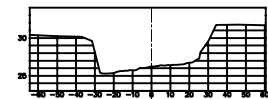
Cross No. 1305 ST 213+050




Cross No. 1313 ST 214+150



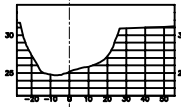
Cross No. 1321 ST 215+650



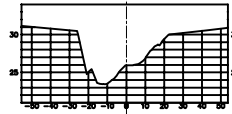
Cross No. 1329 ST 217+300



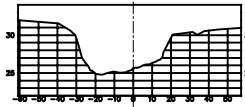
Cross No. 1337 ST 218+450



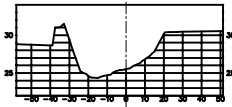
Cross No. 1290 ST 210+050



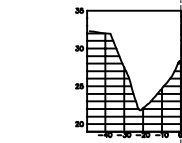
Cross No. 1298 ST 211+450




Cross No. 1306 ST 213+150



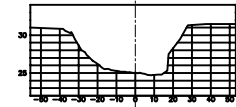
Cross No. 1314 ST 214+300



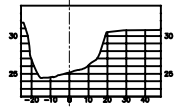
Cross No. 1322 ST 215+750



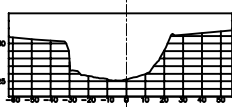
Cross No. 1330 ST 217+500



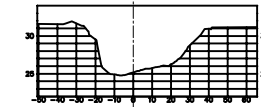
Cross No. 1338 ST 218+700



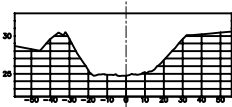
Cross No. 1291 ST 210+150



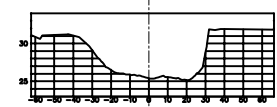
Cross No. 1299 ST 211+950



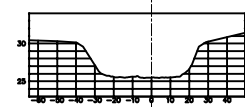
Cross No. 1307 ST 213+300



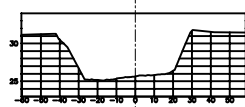
Cross No. 1315 ST 214+600



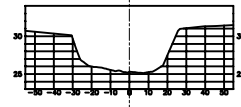
Cross No. 1323 ST 216+000



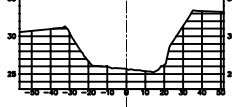
Cross No. 1331 ST 217+700



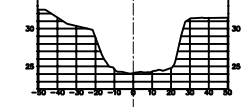
Cross No. 1339 ST 219+000




Cross No. 1292 ST 210+400



Cross No. 1300 ST 212+250




Cross No. 1308 ST 213+550



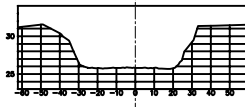
Cross No. 1316 ST 214+900



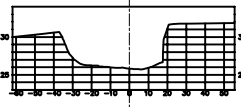
Cross No. 1324 ST 216+300



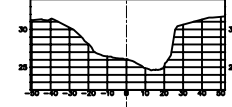
Cross No. 1332 ST 217+800



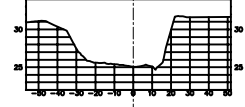
Cross No. 1340 ST 218+250



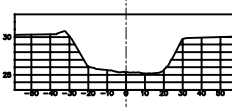
Cross No. 1293 ST 210+650




Cross No. 1301 ST 212+400



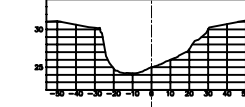
Cross No. 1309 ST 213+700



Cross No. 1317 ST 215+150



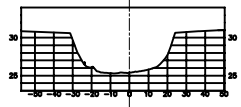
Cross No. 1325 ST 216+600



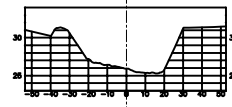
Cross No. 1333 ST 217+950



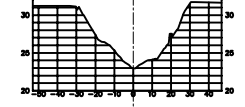
Cross No. 1341 ST 219+500



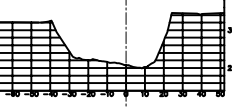
Cross No. 1294 ST 210+900



Cross No. 1302 ST 212+500



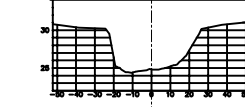
Cross No. 1310 ST 213+800




Cross No. 1318 ST 215+250



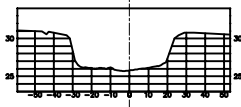
Cross No. 1326 ST 216+700



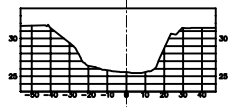
Cross No. 1334 ST 218+150



Cross No. 1342 ST 219+600



Cross No. 1295 ST 211+150



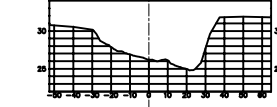
Cross No. 1303 ST 212+700



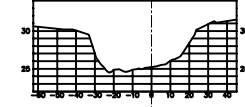
Cross No. 1311 ST 213+850



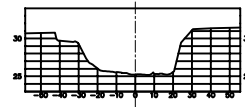
Cross No. 1319 ST 215+350



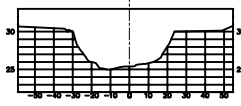
Cross No. 1327 ST 216+800



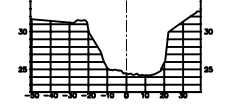
Cross No. 1335 ST 218+300




Cross No. 1343 ST 219+750




Cross No. 1296 ST 211+500




Cross No. 1304 ST 213+000



Cross No. 1312 ST 214+000




Cross No. 1320 ST 215+550



Cross No. 1328 ST 217+050




Cross No. 1336 ST 218+400




Cross No. 1344 ST 220+000


<b>PROJECT TITLE</b> COOPERATION PLANNING SURVEY ON THE IRRIGATION SECTOR (UPPER EGYPT AND MIDDLE DELTA) IN THE ARAB REPUBLIC OF EGYPT <b>DWG. TITLE</b> BAHAR YUSEF PRINCIPAL CANAL CROSS SECTION SURVEY CROSS SECTION NO. 1289 - 1344	<b>DATE</b> 9/2017	<b>DWG. NO.</b> C-24
	<b>SCALE</b> X=1:4000 Y=1:1000	<b>SERIAL NO.</b> 55




<b>PROJECT TITLE</b> COOPERATION PLANNING SURVEY ON THE IRRIGATION SECTOR (UPPER EGYPT AND MIDDLE DELTA) IN THE ARAB REPUBLIC OF EGYPT <b>DWG. TITLE</b> BAHAR YUSEF PRINCIPAL CANAL CROSS SECTION SURVEY CROSS SECTION NO. 1345 - 1400	<b>DATE</b> 9/2017	<b>DWG NO.</b> C-25
	<b>SCALE</b> X=1:4000 Y=1:1000	<b>SERIAL NO.</b> 56



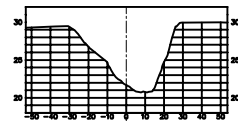
<b>PROJECT TITLE</b> COOPERATION PLANNING SURVEY ON THE IRRIGATION SECTOR (UPPER EGYPT AND MIDDLE DELTA) IN THE ARAB REPUBLIC OF EGYPT <b>DWG. TITLE</b> BAHAR YUSEF PRINCIPAL CANAL CROSS SECTION SURVEY CROSS SECTION NO. 1401 - 1456	<b>DATE</b> 9/2017	<b>DWG NO.</b> C-26
	<b>SCALE</b> X=1:4000 Y=1:1000	<b>SERIAL NO.</b> 57



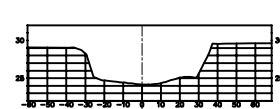
Cross No. ST 1457 240+700



Cross No. ST 1465 241+950




Cross No. ST 1473 243+250



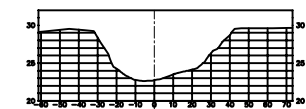
Cross No. ST 1481 245+130



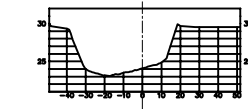
Cross No. ST 1489 246+365



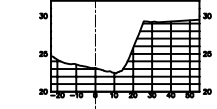
Cross No. ST 1497 247+760



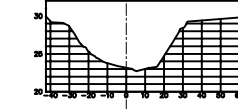
Cross No. ST 1505 249+100



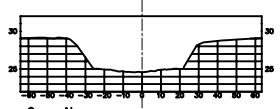
Cross No. ST 1458 240+825



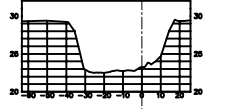
Cross No. ST 1466 242+300



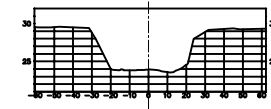
Cross No. ST 1474 243+400



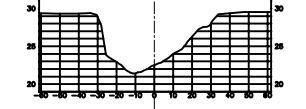
Cross No. ST 1482 245+250



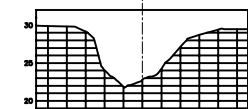
Cross No. ST 1490 246+540



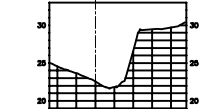
Cross No. ST 1498 248+000



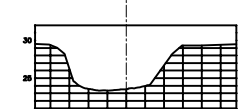
Cross No. ST 1506 249+210



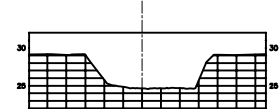
Cross No. ST 1459 241+000



Cross No. ST 1467 242+400



Cross No. ST 1475 243+550



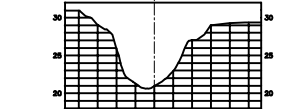
Cross No. ST 1483 245+360



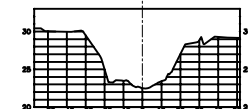
Cross No. ST 1491 246+650



Cross No. ST 1499 248+250



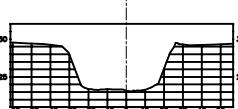
Cross No. ST 1507 249+325



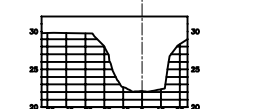
Cross No. ST 1460 241+200



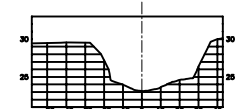
Cross No. ST 1468 242+500



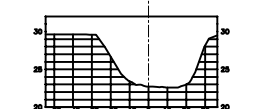
Cross No. ST 1476 243+875



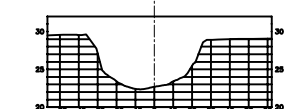
Cross No. ST 1484 245+590



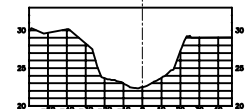
Cross No. ST 1492 246+775



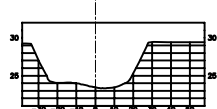
Cross No. ST 1500 248+400



Cross No. ST 1508 249+515



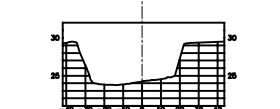
Cross No. ST 1461 241+300



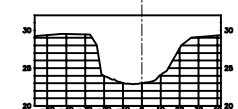
Cross No. ST 1469 242+725



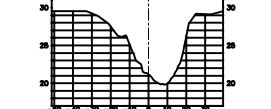
Cross No. ST 1477 244+150



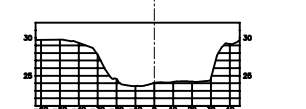
Cross No. ST 1485 245+800



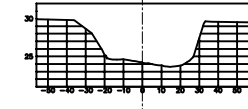
Cross No. ST 1493 247+000



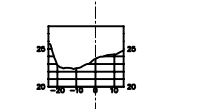
Cross No. ST 1501 248+525



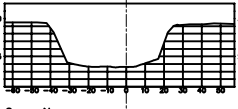
Cross No. ST 1509 249+730



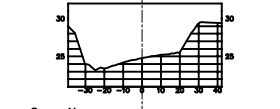
Cross No. ST 1462 241+500



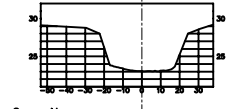
Cross No. ST 1470 242+900




Cross No. ST 1478 244+450



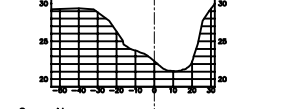
Cross No. ST 1486 245+950



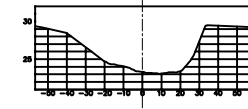
Cross No. ST 1494 247+265



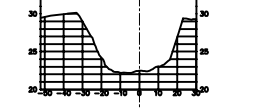
Cross No. ST 1502 248+650



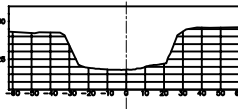
Cross No. ST 1510 249+810



Cross No. ST 1463 241+750



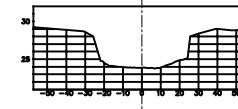
Cross No. ST 1471 243+050



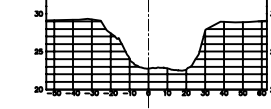
Cross No. ST 1479 244+740



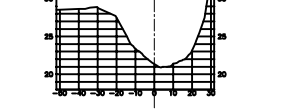
Cross No. ST 1487 246+090




Cross No. ST 1495 247+500



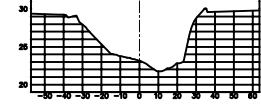
Cross No. ST 1503 248+750



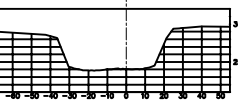
Cross No. ST 1511 249+900



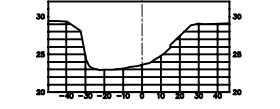
Cross No. ST 1464 241+850



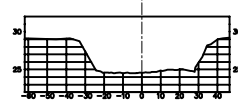
Cross No. ST 1472 243+150



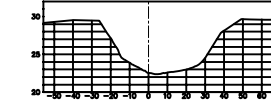
Cross No. ST 1480 244+950



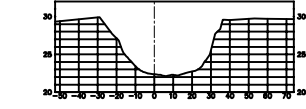
Cross No. ST 1488 246+280



Cross No. ST 1496 247+660

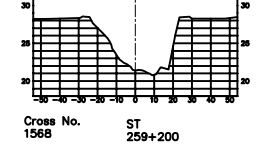
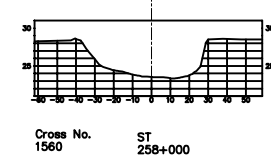
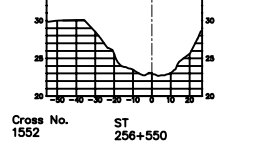
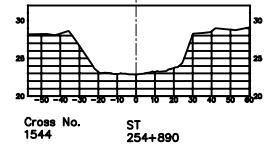
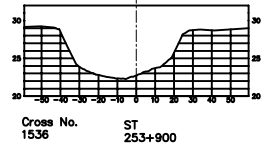
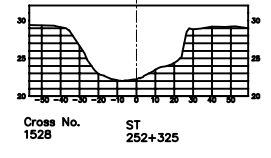
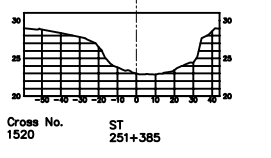
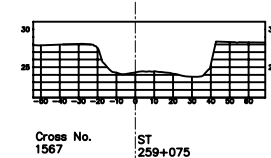
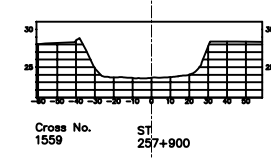
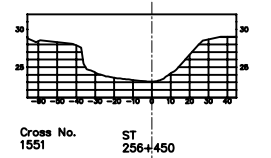
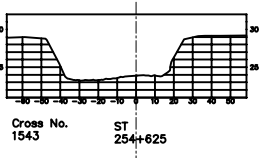
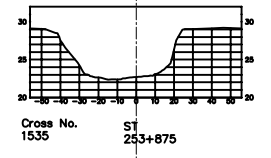
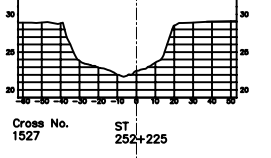
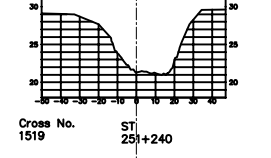
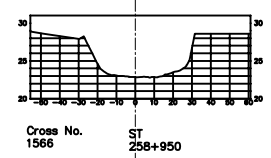
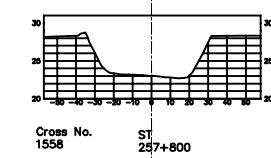
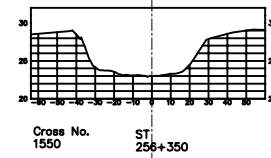
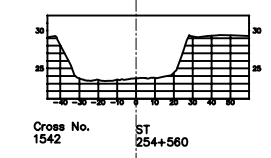
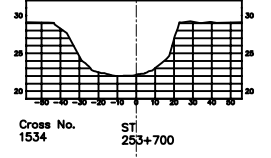
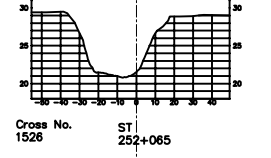
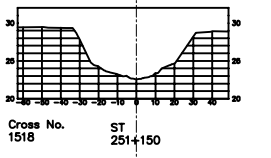
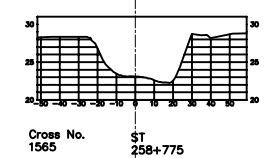
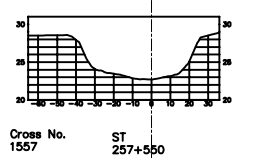
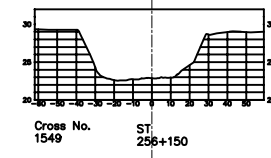
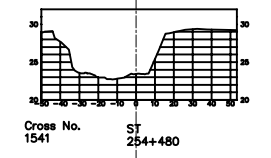
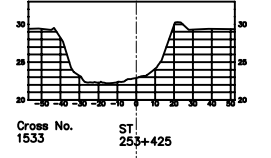
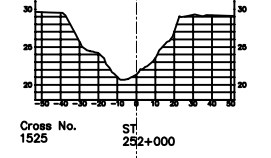
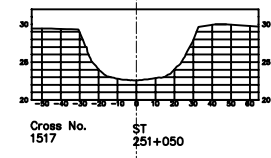
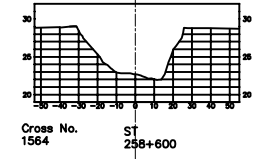
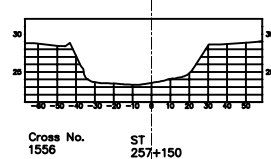
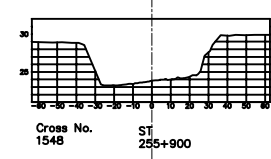
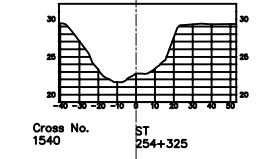
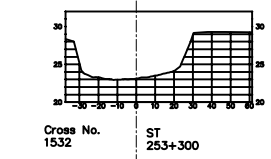
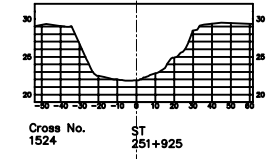
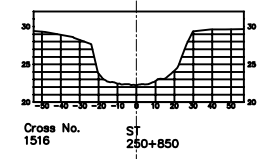
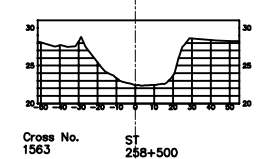
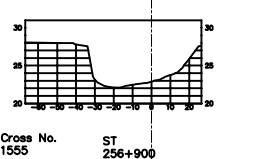
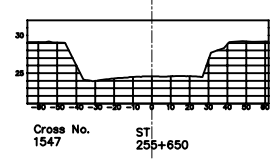
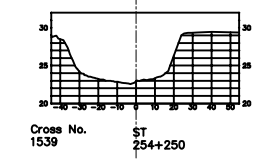
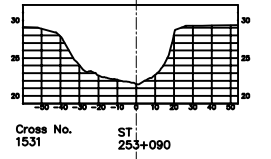
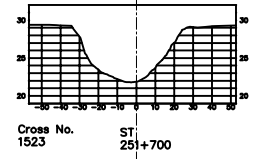
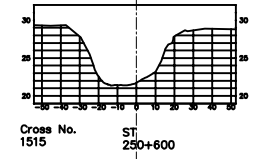
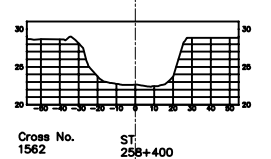
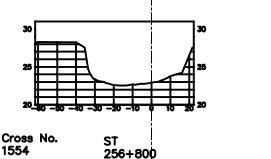
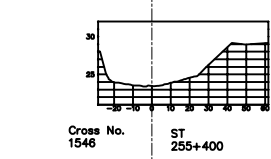
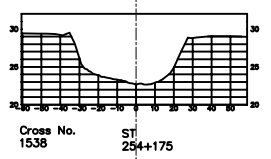
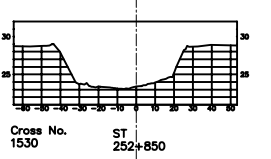
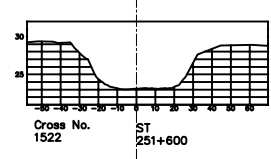
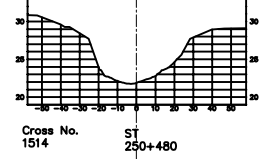
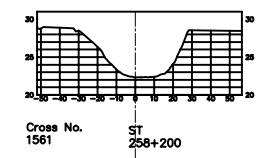
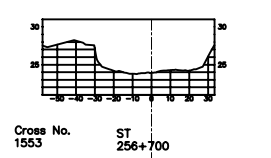
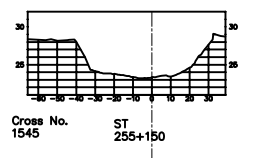
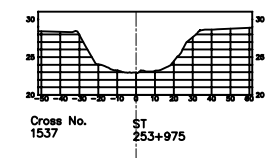
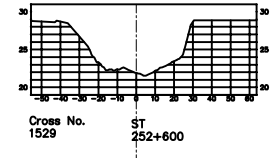
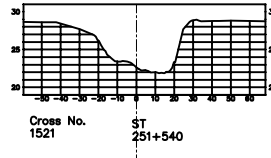
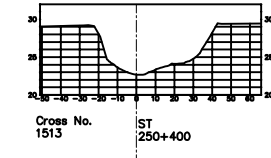


Cross No. ST 1504 248+900

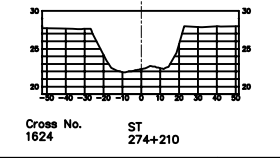
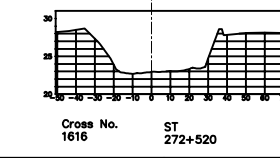
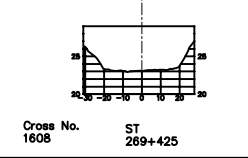
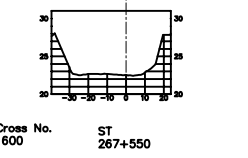
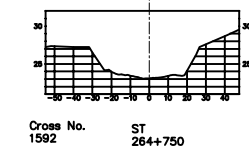
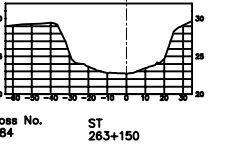
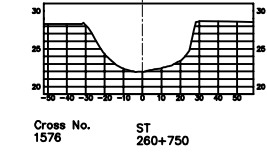
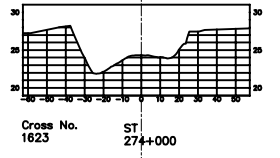
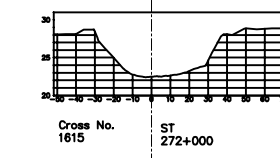
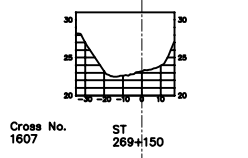
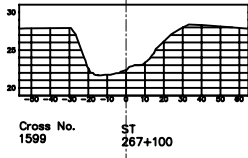
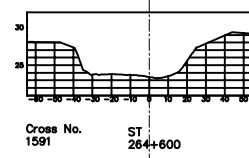
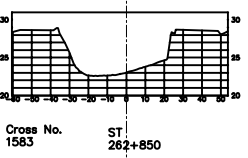
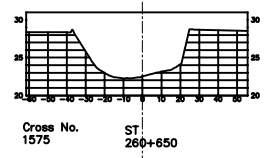
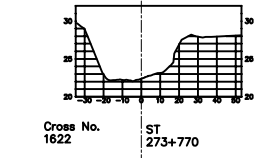
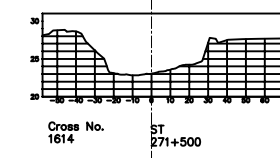
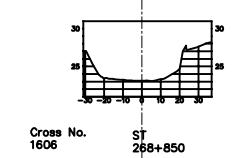
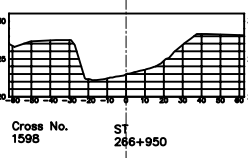
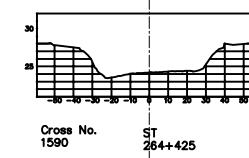
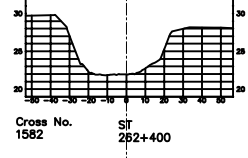
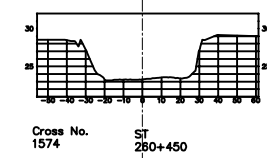
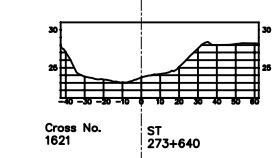
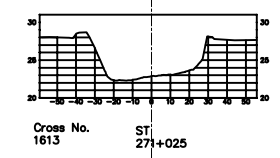
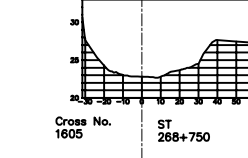
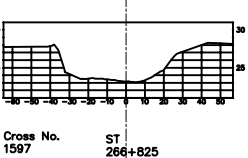
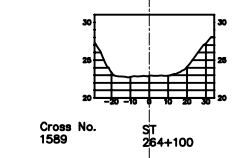
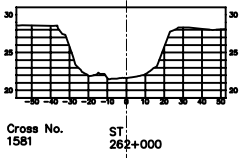
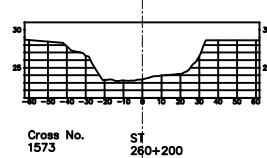
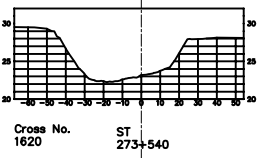
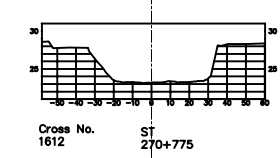
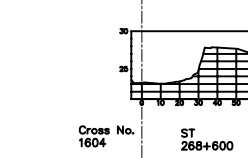
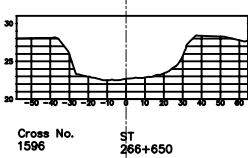
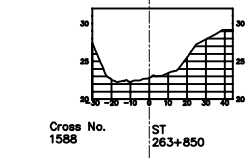
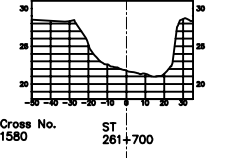
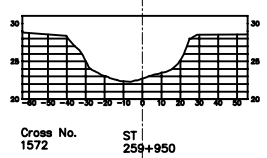
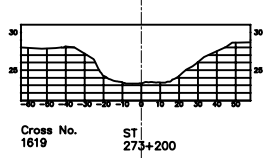
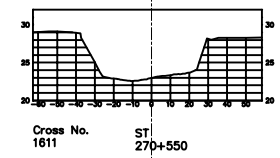
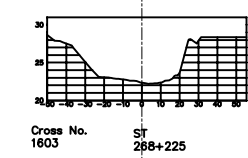
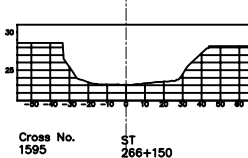
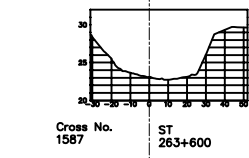
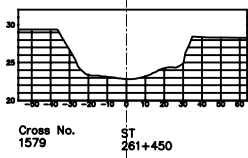
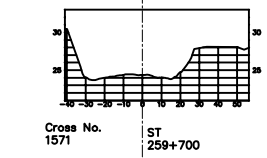
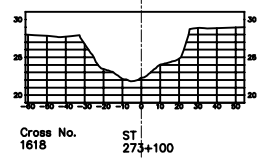
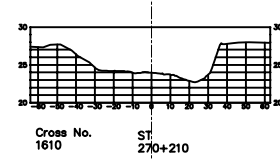
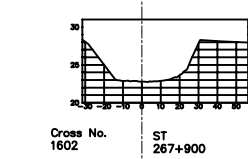
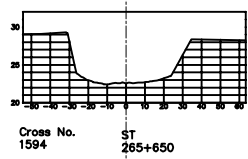
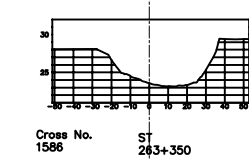
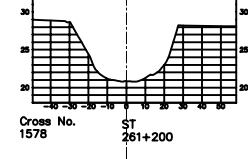
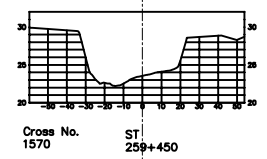
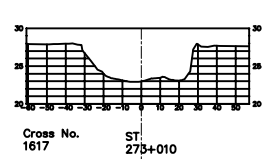
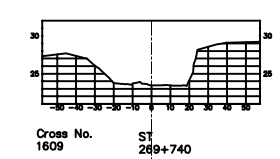
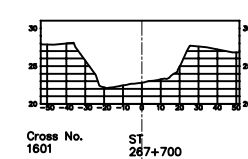
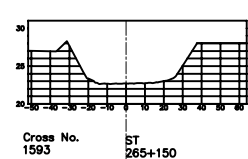
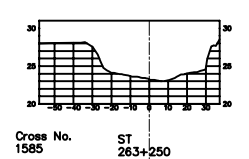
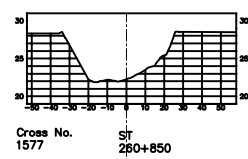
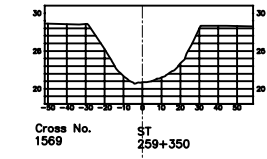


Cross No. ST 1512 250+090


PROJECT TITLE COOPERATION PLANNING SURVEY ON THE IRRIGATION SECTOR (UPPER EGYPT AND MIDDLE DELTA) IN THE ARAB REPUBLIC OF EGYPT	DATE	9/2017	DWG NO.	C-27
	DWG. TITLE BAHAR YUSEF PRINCIPAL CANAL CROSS SECTION SURVEY CROSS SECTION NO. 1457 - 1512	SCALE	X=1:4000 Y=1:1000	SERIAL NO.



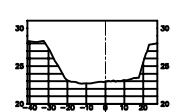
PROJECT TITLE COOPERATION PLANNING SURVEY ON THE IRRIGATION SECTOR (UPPER EGYPT AND MIDDLE DELTA) IN THE ARAB REPUBLIC OF EGYPT	DATE	9/2017	DWG NO.	C-28
	DWG. TITLE BAHAR YUSEF PRINCIPAL CANAL CROSS SECTION SURVEY CROSS SECTION NO. 1513 - 1568	SCALE	X=1:4000 Y=1:1000	SERIAL NO.



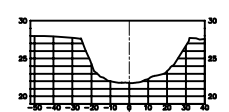
PROJECT TITLE COOPERATION PLANNING SURVEY ON THE IRRIGATION SECTOR (UPPER EGYPT AND MIDDLE DELTA) IN THE ARAB REPUBLIC OF EGYPT	DATE	9/2017	DWG NO.	C-29
	DWG. TITLE BAHAR YUSEF PRINCIPAL CANAL CROSS SECTION SURVEY CROSS SECTION NO. 1569 - 1624	SCALE	X=1:4000 Y=1:1000	SERIAL NO.




Cross No. 1625 ST 274+280



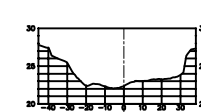
Cross No. 1633 ST 276+570




Cross No. 1641 ST 279+000




Cross No. 1649 ST 281+300



Cross No. 1657 ST 283+675



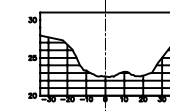
Cross No. 1665 ST 286+550



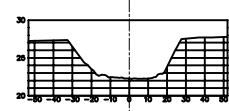
Cross No. 1673 ST 287+850



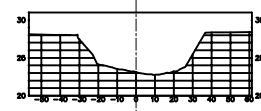
Cross No. 1626 ST 274+400



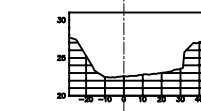
Cross No. 1634 ST 276+675



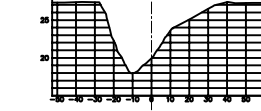
Cross No. 1642 ST 279+250




Cross No. 1650 ST 281+455



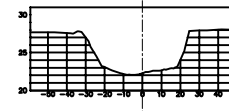
Cross No. 1658 ST 283+950



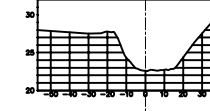
Cross No. 1666 ST 286+625




Cross No. 1674 ST 287+950



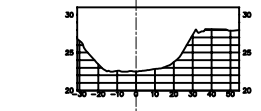
Cross No. 1627 ST 274+650




Cross No. 1635 ST 276+780



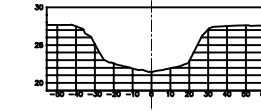
Cross No. 1643 ST 279+525




Cross No. 1651 ST 281+600



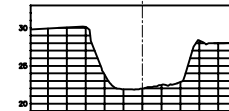
Cross No. 1659 ST 284+250



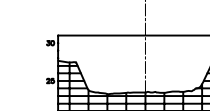
Cross No. 1667 ST 286+875



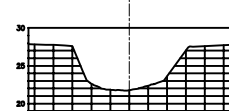
Cross No. 1675 ST 288+075



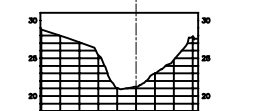
Cross No. 1628 ST 274+950



Cross No. 1636 ST 277+440



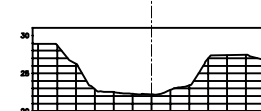
Cross No. 1644 ST 279+750



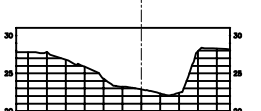
Cross No. 1652 ST 281+750



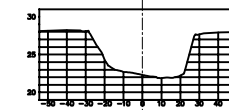
Cross No. 1660 ST 284+750



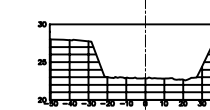
Cross No. 1668 ST 287+100



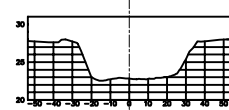
Cross No. 1676 ST 288+300



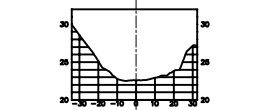
Cross No. 1629 ST 275+285



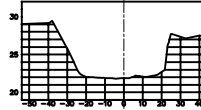
Cross No. 1637 ST 277+750



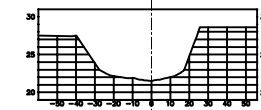
Cross No. 1645 ST 280+260



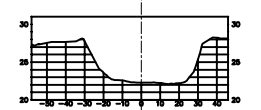
Cross No. 1653 ST 281+950



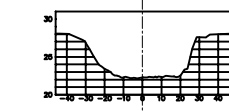
Cross No. 1661 ST 285+250




Cross No. 1669 ST 287+350



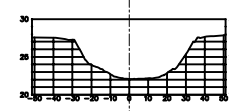
Cross No. 1677 ST 288+500



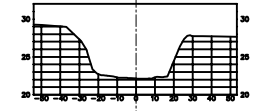
Cross No. 1630 ST 275+650



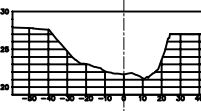
Cross No. 1638 ST 278+125



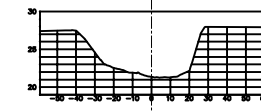
Cross No. 1646 ST 280+750



Cross No. 1654 ST 282+200



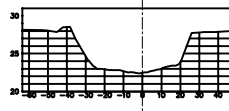
Cross No. 1662 ST 285+725



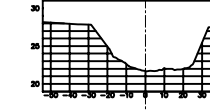
Cross No. 1670 ST 287+400



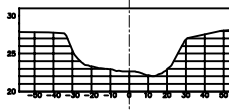
Cross No. 1678 ST 288+825



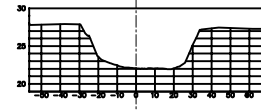
Cross No. 1631 ST 275+940



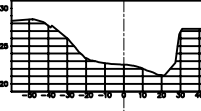
Cross No. 1639 ST 278+480




Cross No. 1647 ST 280+880




Cross No. 1655 ST 282+700



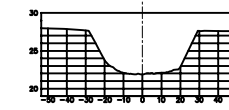
Cross No. 1663 ST 286+200




Cross No. 1671 ST 287+450



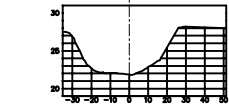
Cross No. 1679 ST 288+950




Cross No. 1632 ST 276+280



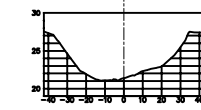
Cross No. 1640 ST 278+740




Cross No. 1648 ST 281+090




Cross No. 1656 ST 283+200



Cross No. 1664 ST 286+475

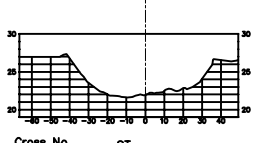
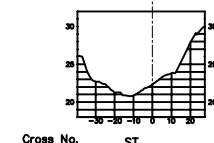
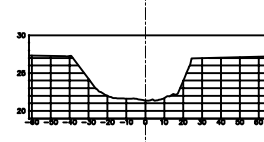
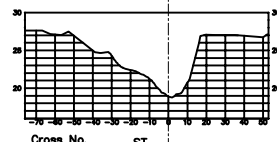
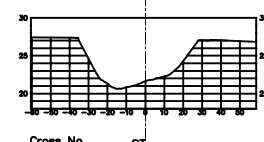
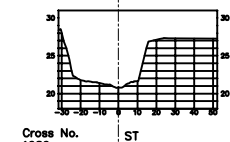
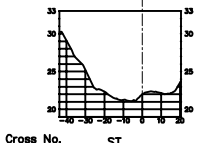
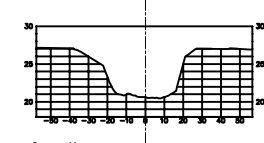
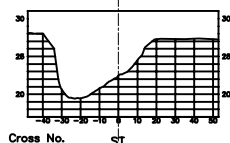
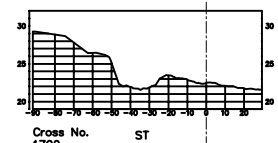
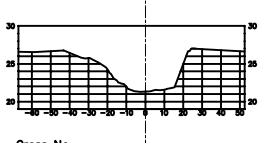
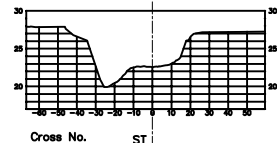
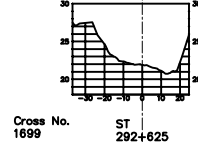
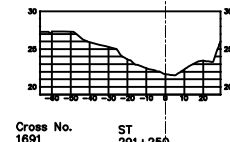
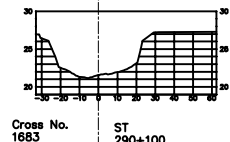
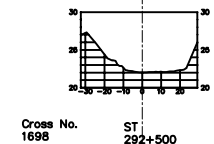
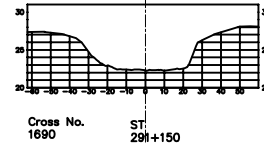
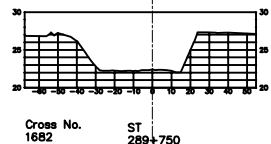
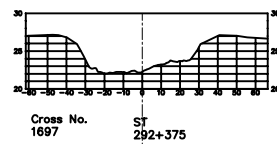
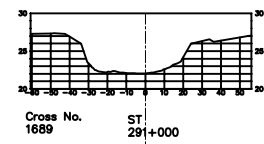
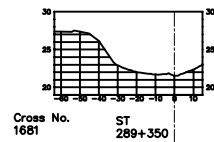


Cross No. 1672 ST 287+700



Cross No. 1680 ST 289+075

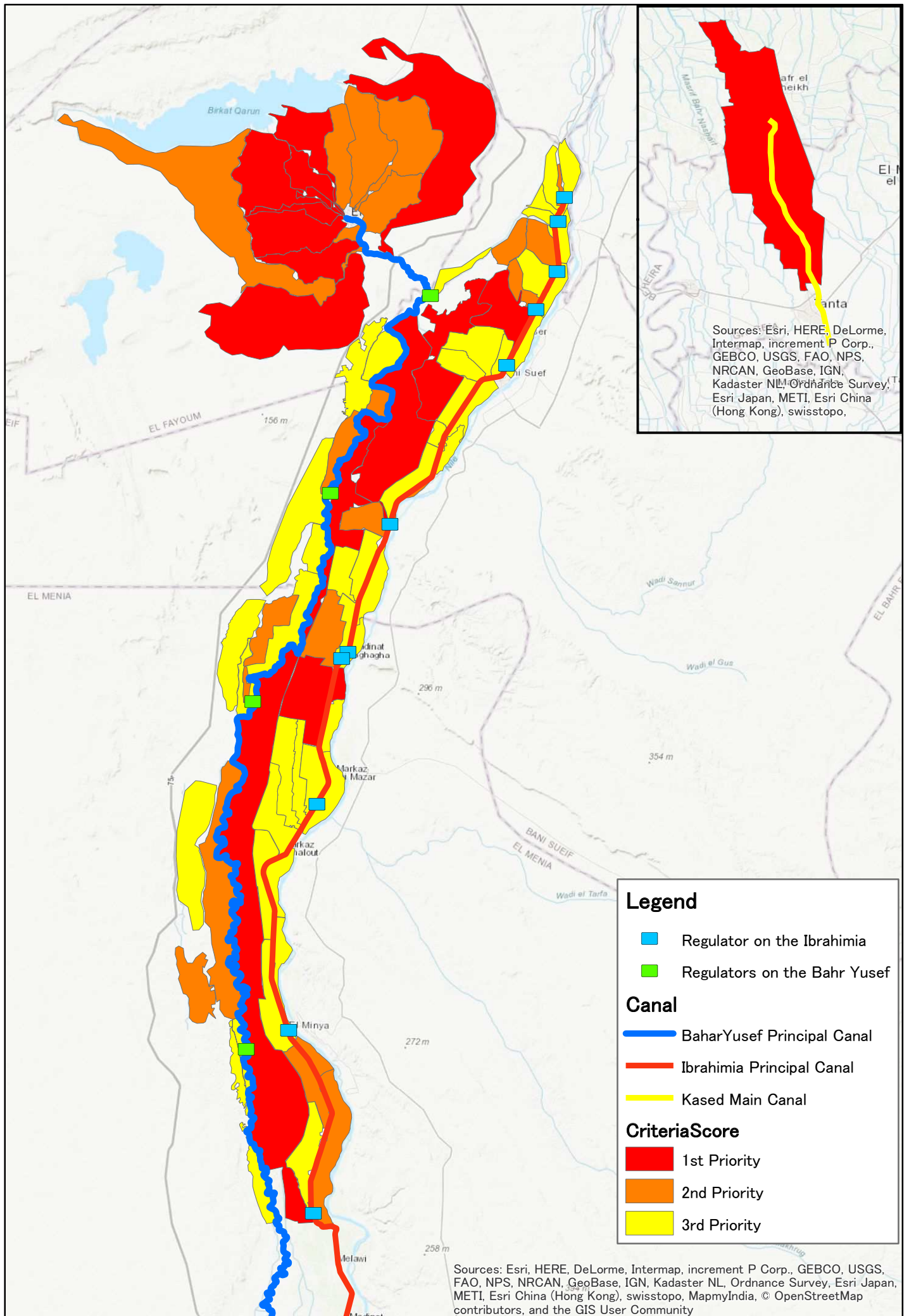
PROJECT TITLE COOPERATION PLANNING SURVEY ON THE IRRIGATION SECTOR (UPPER EGYPT AND MIDDLE DELTA) IN THE ARAB REPUBLIC OF EGYPT	DATE	9/2017	DWG NO.	C-30
	DWG. TITLE BAHAR YUSEF PRINCIPAL CANAL CROSS SECTION SURVEY CROSS SECTION NO. 1625 - 1680	SCALE	X=1:4000 Y=1:1000	SERIAL NO.



PROJECT TITLE COOPERATION PLANNING SURVEY ON THE IRRIGATION SECTOR (UPPER EGYPT AND MIDDLE DELTA) IN THE ARAB REPUBLIC OF EGYPT	DATE	DWG NO.
	9/2017	C-31
DWG. TITLE BAHAR YUSEF PRINCIPAL CANAL CROSS SECTION SURVEY CROSS SECTION NO. 1681 - 1736	SCALE	SERIAL NO.
	X=1:4000 Y=1:1000	62



## ANNEX9 : Location of Prioritized Sub Regions



## ANNEX10 : Cost of Project in Each Sub Region

1. Sample area construction cost for each component

(1,000US\$)

	Sumple Survey Area					
	1 El Gandia	2 West Hafez	3 Tunsa-Kella	4 Sabaa	5 Koftan	6 Aboshosha
①Small Structure	347	616	983	587	359	163
②Pump Station	2,503	-	10,589	2,326	836	4,022
③Main Canal lining	3,221	4,826	4,832	5,429	6,791	4,804
④Branch Canal	(3,369)	(13,199)	6,750	(4,487)	(5,267)	(4,107)
Plan1 (①+②)	2,850	616	11,572	2,913	1,195	4,185
Plan2 (①+②+③)	6,071	5,442	16,404	8,342	7,986	8,989
Plan3 (①+②+③+④)	9,440	18,641	23,154	12,829	13,253	13,096

2. Average construction cost of sample area

	1 El Gandia	2 West Hafez	3 Tunsa-Kella	4 Sabaa	5 Koftan	6 Aboshosha	Average
Command Area	5,141	9,763	10,424	6,846	8,036	6,266	(ha)
Cost/ha							(US\$/ha)
With Pump Station							
Plan1	554		1,110	426	149	668	<b>581</b>
Plan2	1,181		1,574	1,219	994	1,435	<b>1,281</b>
Plan3	1,836		2,221	1,874	1,649	2,090	<b>1,934</b>
Without Pump Station							
Plan1	67	63	94	86	45	26	<b>64</b>
Plan2	694	557	558	879	890	793	<b>729</b>
Plan3	1,551	2,571	2,020	1,837	1,545	1,856	<b>1,897</b>

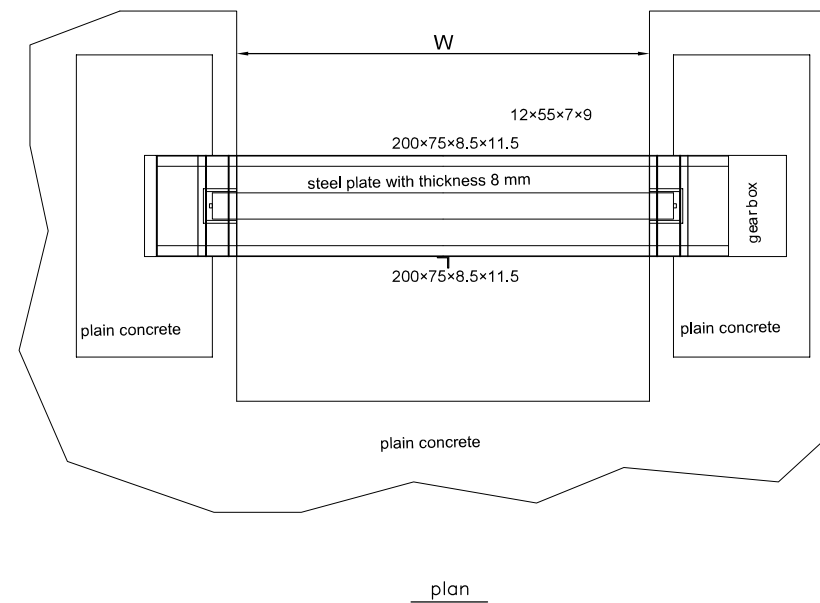
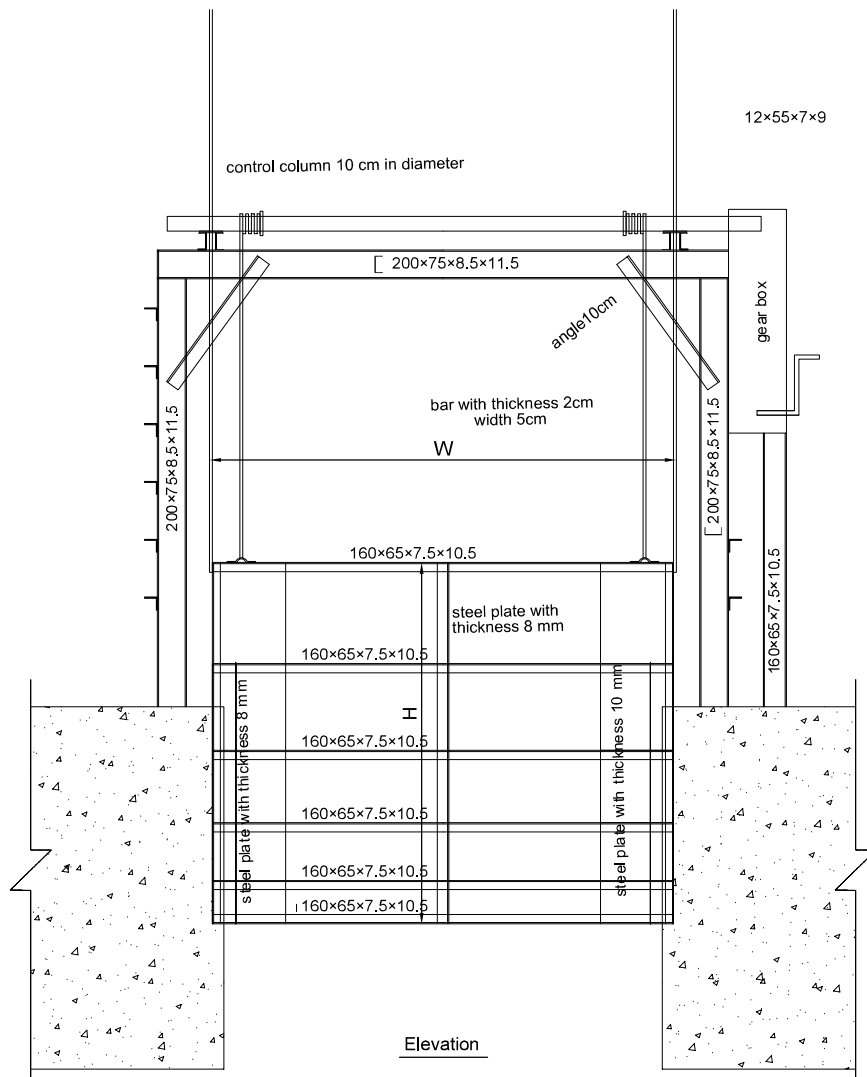
### 3. Construction cost of each sub regions

Sub Region	GD	ID	Water Scarcity	Size (Area)	Canal Intensity	Structure Distribution	MWRI Priority	MWRI Priority (Reuse pump)	MWRI Priority (Meska)	Water Users formation	Score	Rank	Priority	Area (ha)	Construction Cost Plan 1 (\$US)	Construction Cost Plan 2 (\$US)	Construction Cost Plan 3 (\$US)	Source of Water
Bahr Wahby	Faiyum	Sayla, Tamya	3	3	3	3	3	0	3	3	18	3	1	16,462	21,236,000	36,801,000	51,316,000	Bahr Yusef
Bahr Talat	Faiyum	Ebshawy	3	1	3	3	3	0	3	3	16	8	1	3,875	1,366,000	4,845,000	10,957,000	Bahr Yusef
El Ghark	Faiyum	Atsa, El Ghark	3	3	2	1	3	0	3	3	15	5	1	20,174	16,847,000	34,958,000	66,782,000	Bahr Yusef
Aros & Abo Seer	Faiyum	Atsa	3	2	1	3	3	0	3	3	15	1	1	5,680	11,030,000	16,130,000	25,090,000	Bahr Yusef
Sanhor	Faiyum	Senories	3	2	2	2	3	0	3	3	15	4	1	6,892	12,756,000	18,943,000	29,815,000	Bahr Yusef
Sery	West Minia	West Abu Kurkas, West Minia, West Samalout, West Maghaga	2	3	3	2	3	3	0	2	15	14	1	50,511	39,598,000	87,359,000	131,895,000	Ibrahimia
Tansa-Kella	Beni Suef	East Beni Suef, Ahnasia, West Beni Suef	2	3	3	3	3	3	0	1	15	13	1	10,424	8,173,000	18,029,000	27,221,000	Ibrahimia
Kased	Beni Suef	Tantla, Kotor	3	3	2	1	3	0	0	3	15	18	1	21,531	1,852,000	21,184,000	55,148,000	Kased
El Gharbia	Faiyum	Ebshawy	2	3	2	1	3	0	3	3	14	7	1	10,902	5,544,000	15,333,000	32,530,000	Bahr Yusef
Senw	Faiyum	Ebshawy	3	2	1	2	3	0	3	3	14	2	1	7,964	1,932,000	9,081,000	21,645,000	Bahr Yusef
Desia	Faiyum	Ebshawy	3	2	2	1	3	0	3	3	14	6	1	8,847	5,369,000	13,311,000	27,267,000	Bahr Yusef
Dahout and other	East Minia	Beni Mazar, East Maghaga	2	2	3	2	3	3	0	2	14	25	1	7,350	5,763,000	12,713,000	19,193,000	Ibrahimia
Abo Shosha	Beni Suef	El Fashen, Samosta	2	2	3	3	3	3	0	1	14	24	1	6,266	4,913,000	10,838,000	16,363,000	Ibrahimia
El Soutlani	Beni Suef	Samosta, Beba, Ahnasia	2	3	3	2	3	3	0	1	14	22	1	20,115	15,769,000	34,790,000	52,526,000	Ibrahimia
Bosh and other	Beni Suef	Naser	2	2	3	3	3	3	0	1	14	23	1	5,572	4,369,000	9,636,000	14,549,000	Ibrahimia
Senours	Faiyum	Senories	3	3	2	2	0	0	0	3	13	10	2	13,237	1,139,000	13,023,000	33,904,000	Bahr Yusef
El Zawia	Faiyum	Senories	3	2	2	3	0	0	0	3	13	9	2	6,520	562,000	6,415,000	16,701,000	Bahr Yusef
Saba	West Minia	Edwa	2	2	2	2	3	3	0	2	13	12	2	6,846	5,368,000	11,841,000	17,877,000	Bahr Yusef
El Gandia	East Minia	East Maghaga	2	2	2	2	3	3	0	2	13	11	2	5,141	4,031,000	8,891,000	13,424,000	Ibrahimia
El Mansour Eyosra	Beni Suef	Naser	2	1	3	3	3	3	0	1	13	30	2	2,335	1,832,000	4,039,000	6,098,000	Ibrahimia
Dashisha and other	Beni Suef	El Wasla	2	1	3	3	3	3	0	1	13	29	2	1,294	1,015,000	2,238,000	3,379,000	Ibrahimia
Ibrahimia and other	Beni Suef	El Wasla	2	1	3	3	3	3	0	1	13	28	2	1,890	1,482,000	3,270,000	4,936,000	Ibrahimia
Kom El Zohir and other	East Minia	East Abu Kurkas, East Samalout	2	2	2	2	3	3	0	2	13	15	2	7,752	6,078,000	13,408,000	20,243,000	Ibrahimia
Koitan	Beni Suef	Somusta	2	2	2	2	3	3	0	1	12	21	2	8,036	6,300,000	13,900,000	20,986,000	Bahr Yusef
El Nazie	Faiyum	Atsa, Yousef El Seddik, El Ghark, El Nazla	3	3	2	1	0	0	0	3	12	19	2	39,315	3,382,000	38,680,000	100,697,000	Bahr Yusef
El Elam & Dar Ramada	Faiyum	El Faiyum	2	2	2	3	0	0	0	3	12	16	2	7,977	6,255,000	13,797,000	20,829,000	Bahr Yusef
El Dahab	West Minia	Monshat El Dahab, West Kamadir, East Terfa	2	3	3	2	0	0	0	2	12	40	2	28,363	22,235,000	49,054,000	74,061,000	Bahr Yusef
Abssouge and other	Beni Suef	El Fashen	2	2	2	2	3	3	0	1	12	17	2	9,596	7,524,000	16,597,000	25,059,000	Ibrahimia
Tanhala	Faiyum	El Faiyum, Tamya	2	2	2	2	0	0	0	3	11	27	2	9,260	7,260,000	16,016,000	24,181,000	Bahr Yusef
Kamadir	West Minia	West Kamadir	2	2	3	2	0	0	0	2	11	60	2	5,040	3,951,000	8,717,000	13,161,000	Bahr Yusef
East Hafez	East Minia	East Abu Kurkas	2	1	3	3	0	0	0	2	11	59	2	2,738	236,000	2,695,000	7,015,000	Ibrahimia
Bani Khalid & Other	East Minia	Der Mewas, Melwy, Monshat El Dahab	2	2	2	2	0	0	0	2	10	41	3	5,573	4,370,000	9,640,000	14,554,000	Bahr Yusef
Harika	West Minia	Edwa	2	2	2	2	0	0	0	2	10	37	3	6,468	558,000	6,364,000	16,567,000	Bahr Yusef
Sakola PS	West Minia	Sakoula	2	2	2	2	0	0	0	2	10	38	3	5,040	3,951,000	8,717,000	13,161,000	Bahr Yusef
Ahanasya-Beni Haroun	Beni Suef	East Beni Suef	2	2	1	1	3	3	0	1	10	20	3	7,791	6,109,000	13,476,000	20,345,000	Ibrahimia
South Ashmant Canal	Beni Suef	Naser	2	1	3	3	0	0	0	1	10	66	3	1,940	167,000	1,910,000	4,971,000	Ibrahimia
El Zawya and other	Beni Suef	El Wasla	2	1	3	3	0	0	0	1	10	65	3	1,065	92,000	1,048,000	2,727,000	Ibrahimia
Alwab-El houma	Beni Suef	El Wasla	2	1	3	3	0	0	0	1	10	69	3	1,770	1,389,000	3,062,000	4,624,000	Ibrahimia
Medoum	Beni Suef	El Wasla	2	1	3	3	0	0	0	1	10	68	3	2,276	1,785,000	3,938,000	5,945,000	Ibrahimia
El mansaur	Beni Suef	El Wasla	2	1	3	3	0	0	0	1	10	67	3	1,961	1,538,000	3,393,000	5,122,000	Ibrahimia
Damaris and other	East Minia	East Samalout	2	2	2	2	0	0	0	2	10	39	3	5,901	508,000	5,806,000	15,115,000	Ibrahimia
Mazora PS	Beni Suef	Somusta	2	3	2	1	0	0	0	1	9	52	3	10,710	922,000	10,537,000	27,432,000	Bahr Yusef
Raaheel	West Minia	Monshat El Dahab	2	1	2	2	0	0	0	2	9	55	3	2,780	240,000	2,736,000	7,123,000	Bahr Yusef
Terfa	West Minia	West Terfa	2	2	2	1	0	0	0	2	9	56	3	8,211	6,438,000	14,202,000	21,441,000	Bahr Yusef
Sholeb Darwish	East Minia	Malaya	2	1	2	2	0	0	0	2	9	47	3	2,992	258,000	2,944,000	7,664,000	Ibrahimia
Maltau and other	East Minia	Malaya, Beni Mazar	2	2	2	1	0	0	0	2	9	54	3	5,756	495,000	5,663,000	14,742,000	Ibrahimia
Maghaga El Fashina	East Minia	East Maghaga	2	2	2	1	0	0	0	2	9	53	3	5,198	448,000	5,114,000	13,312,000	Ibrahimia
Saadyhat El Feshna	Beni Suef	El Fashen	2	1	3	2	0	0	0	1	9	77	3	2,428	209,000	2,390,000	6,218,000	Ibrahimia
North Sharahna	Beni Suef	Beba	2	1	3	2	0	0	0	1	9	79	3	1,840	159,000	1,810,000	4,713,000	Ibrahimia
El Azhay	Beni Suef	West Beni Suef	2	1	3	2	0	0	0	1	9	72	3	4,835	3,791,000	8,363,000	12,627,000	Ibrahimia
El Saadya	Beni Suef	West Beni Suef	2	1	2	3	0	0	0	1	9	42	3	1,361	117,000	1,339,000	3,486,000	Ibrahimia
South Qashisha	Beni Suef	Naser	2	1	3	2	0	0	0	1	9	76	3	3,053	263,000	3,005,000	7,821,000	Ibrahimia
West Hafez	East Minia	East Abu Kurkas	2	2	2	1	0	0	0	2	9	51	3	9,763	840,000	9,607,000	25,007,000	Ibrahimia
El Disout	East Minia	East Samalout	2	1	2	2	0	0	0	2	9	49	3	2,566	221,000	2,526,000	6,573,000	Ibrahimia
El Salsaf	East Minia	East Samalout, Mataya	2	1	1	3	0	0	0	2	9	26	3	2,163	186,000	2,129,000	5,540,000	Ibrahimia
Samalout	East Minia	East Samalout	2	1	2	2	0	0	0	2	9	58	3	2,184	189,000	2,149,000	5,594,000	Ibrahimia
Harika Delhans	Beni Suef	El Fashen	2	3	1	1	0	0	0	1	8	36	3	11,634	9,121,000	20,122,000	30,379,000	Bahr Yusef
Bahnasa & other	West Minia	West Terfa, Edwa	2	1	2	1	0	0	0	2	8	70	3	2,451	212,000	2,411,000	6,278,000	Bahr Yusef
Adkak	East Minia	Malaya	2	1	1	2	0	0	0	2	8	34	3	2,310	200,000	2,273,000	5,917,000	Ibrahimia
Beni Mazar and other	East Minia	Beni Mazar	2	1	1	2	0	0	0	2	8	33	3	3,121	269,000	3,071,000	7,993,000	Ibrahimia
El Fant	Beni Suef	El Fashen	2	1	2	2	0	0	0	1	8	64	3	2,940	2,306,000	5,085,000	7,677,000	Ibrahimia
El Fashnya and other	Beni Suef	El Fashen	2	1	2	2	0	0	0	1	8	62	3	4,515	389,000	4,443,000	11,564,000	Ibrahimia
South Ahmed Pasha	Beni Suef	Beba	2	1	3	1	0	0	0	1	8	80	3	2,908	251,000	2,861,000	7,448,000	Ibrahimia
Sheikh Haroun	Beni Suef	East Beni Suef	2	1	1	3	0	0	0	1	8	31	3	1,218	105,000	1,199,000	3,120,000	Ibrahimia
El Shakra	Beni Suef	East Beni Suef	2	1	1	3	0	0	0	1	8	32	3	2,600	2,039,000	4,497,000	6,789,000	Ibrahimia
North Ashmant	Beni Suef	El Wasla	2	1	2	2	0	0	0	1	8	63	3	3,557	2,789,000	6,153,000	9,289,000	Ibrahimia
Alwab	Beni Suef	El Wasla	2	2	1	2	0	0	0	1	8	35	3	6,421	5,034,000	11,105,000	16,766,000	Ibrahimia
Haram medoum and other	Beni Suef	El Wasla	2	1	2	2	0	0	0	1	8	61	3	4,390	378,000	4,320,000	11,244,000	Ibrahimia
Belhansa	Beni Suef	West Maghaga, El Fashen	2	1	2	1	0	0	0	1	7	73	3	4,761	3,733,000	8,234,000	12,432,000	Bahr Yusef
Wady El Ryan & other	Beni Suef	Ahnasia	2	1	2	1	0	0	0	1	7	75	3	4,619	398,000	4,545,000	11,831,000	Bahr Yusef
Waslat Bahabshin & other	Beni Suef	Ahnasia	2	1	2	1	0	0	0	1	7	74	3	2,369	204,000	2,331,000	6,068,000	Bahr Yusef
El Soutlani-2	Beni Suef	Ahnasia	2	2	1	1	0	0	0	1	7	45	3	9,277	798,000	9,127,000	23,760,000	Bahr Yusef
Right Giza	Beni Suef	West Beni Suef	2	1	2	1	0	0	0	1	7	78	3	1,428	123,000	1,405,000	3,659,000	Bahr Yusef
Abo Essa	East Minia	Malaya	2	1	1	1	0	0	0	2	7	48	3	3,608	311,000	3,551,000	9,241,000	Ibrahimia
Abo Hasiba	East Minia	Malaya, Beni Mazar	2	1	1	1	0	0	0	2	7	46	3	3,885	335,000	3,823,000	9,951,000	Ibrahimia
El Sahlyah	East Minia	East Abu Kurkas	2	1	1	1	0	0	0	2	7	50	3	2,940	254,000	2,893,000	7,530,000	Ibrahimia
North Amh																		

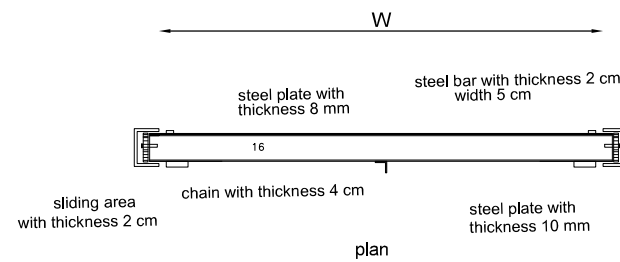
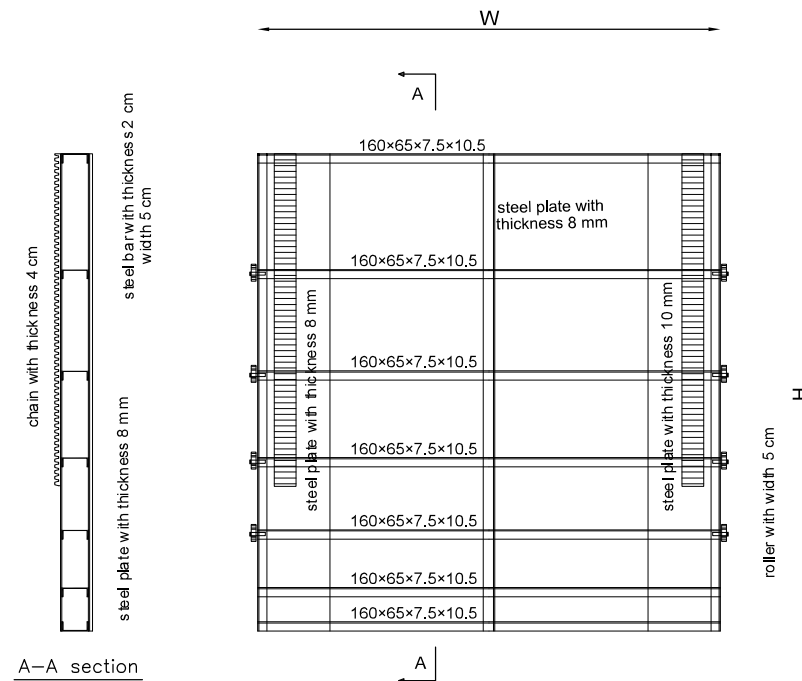
## ANNEX11 : List of Drawings for Countermeasures

# Intake and Regulator Gates (Rehabilitation Plan)

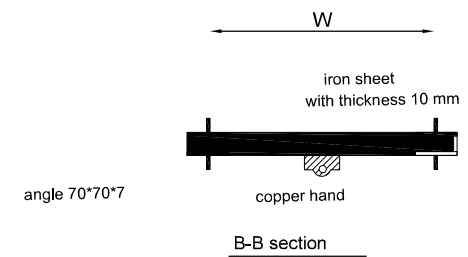
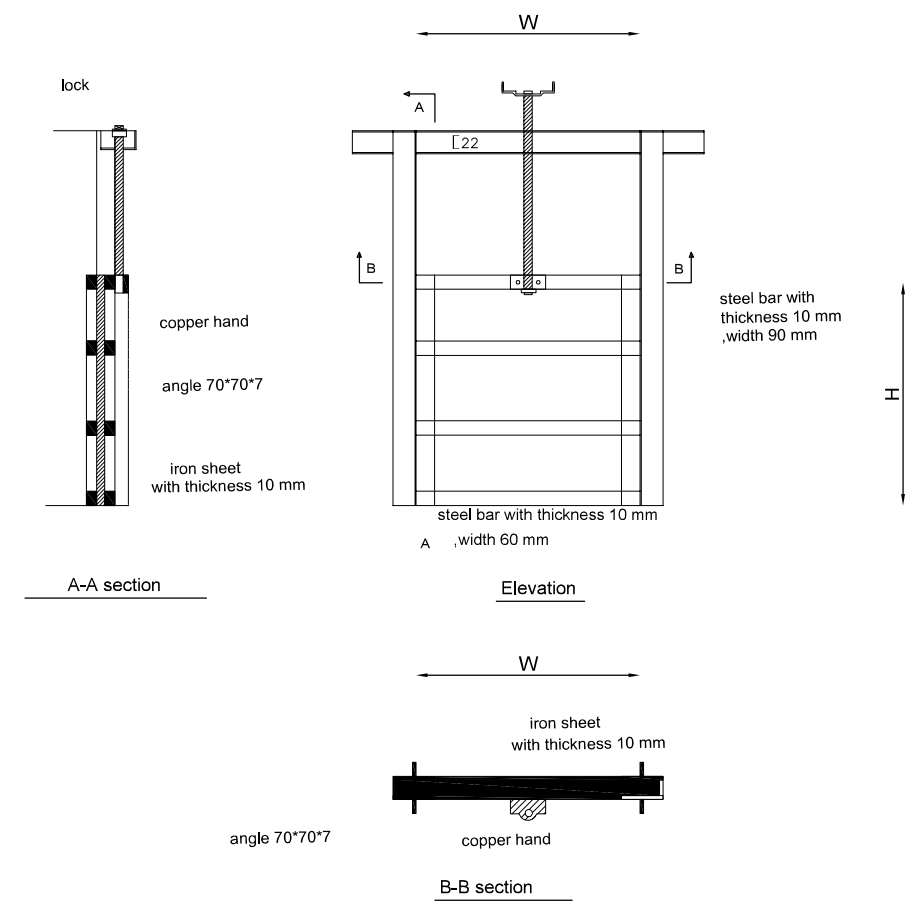
Type 1 : Steel truss gate ( $W > 3.0m$ )



Type 2 : Fahmy honin model  
( $1.5m < W < 3.0m$ )

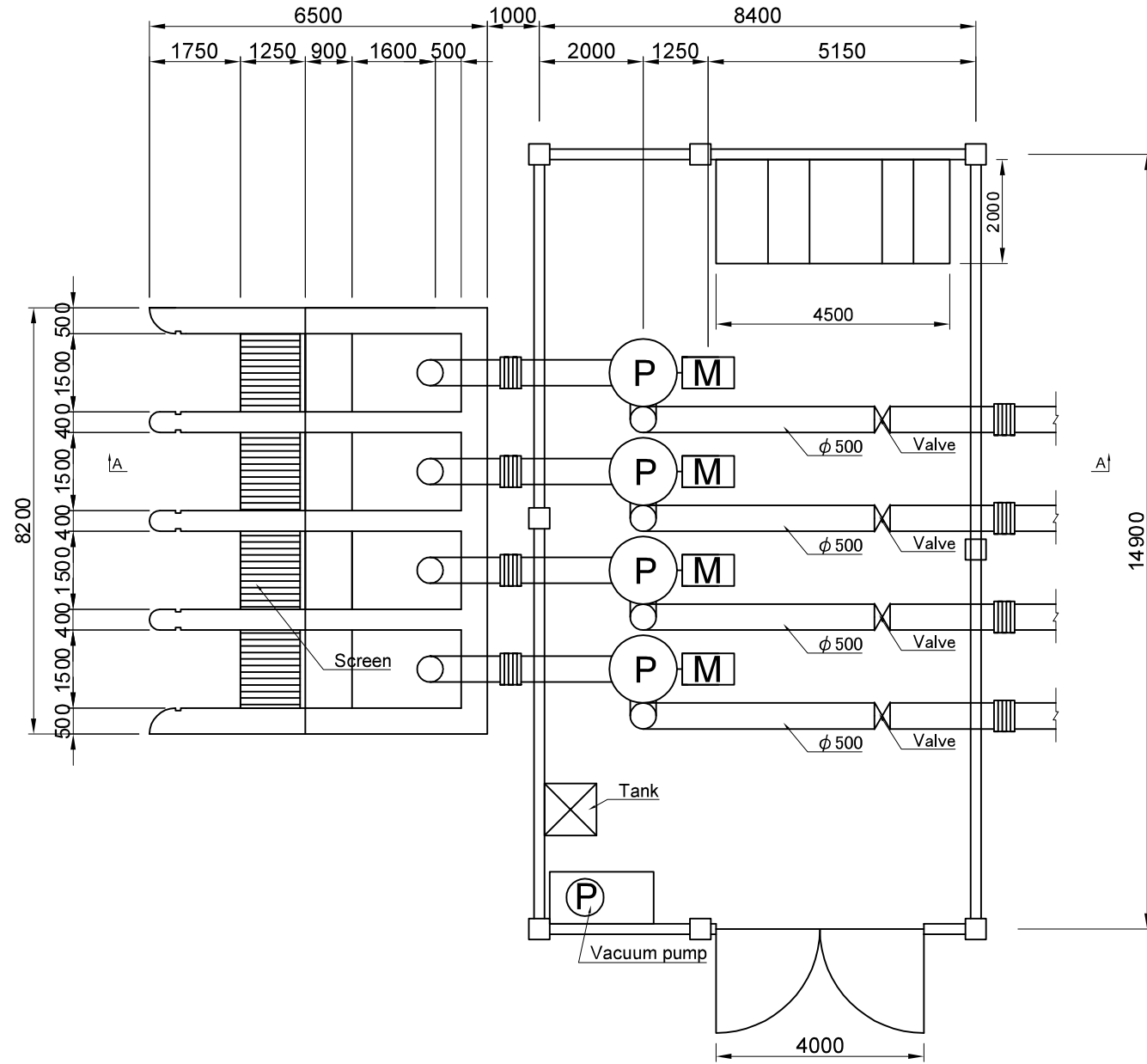


Type 3 : Nomal model ( $W \leq 1.5m$ )

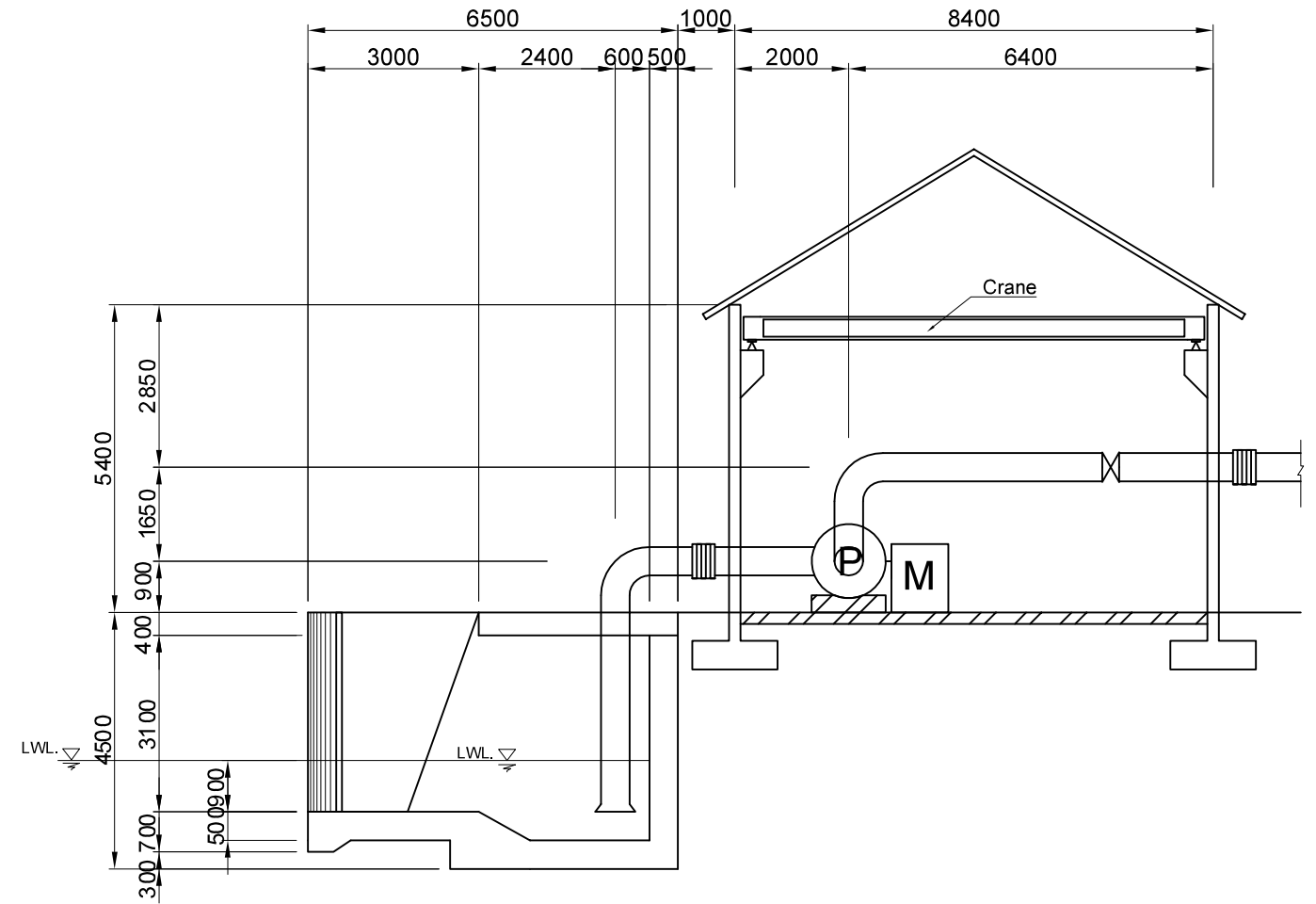


<b>PROJECT TITLE</b> COOPERATION PLANNING SURVEY ON THE IRRIGATION SECTOR (UPPER EGYPT AND MIDDLE DELTA) IN THE ARAB REPUBLIC OF EGYPT	<b>DATE</b> 9/2017	<b>DWG NO.</b>
<b>DWG. TITLE</b> Intake and Regulators (Rehabilitation Plan)	<b>SCALE</b>	<b>SERIAL NO.</b>

# Reuse Pump Station (Rehabilitation Plan)



Plan



A-A Section

<b>PROJECT TITLE</b> COOPERATION PLANNING SURVEY ON THE IRRIGATION SECTOR (UPPER EGYPT AND MIDDLE DELTA) IN THE ARAB REPUBLIC OF EGYPT	<b>DATE</b> 9/2017	<b>DWG. NO.</b>
<b>DWG. TITLE</b> Reuse Pump Station (Rehabilitation Plan)	<b>SCALE</b> 1:125	<b>SERIAL NO.</b>