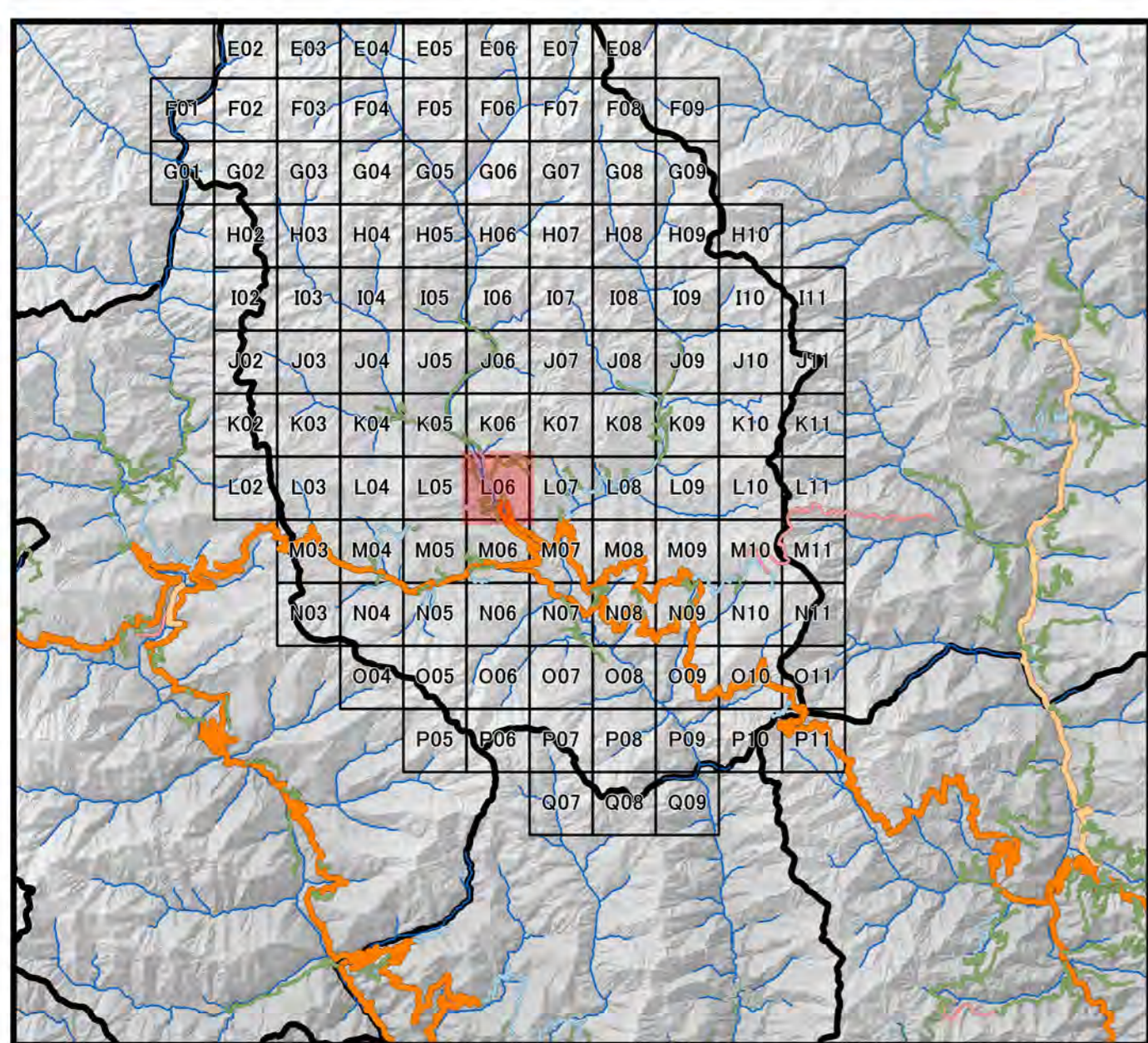
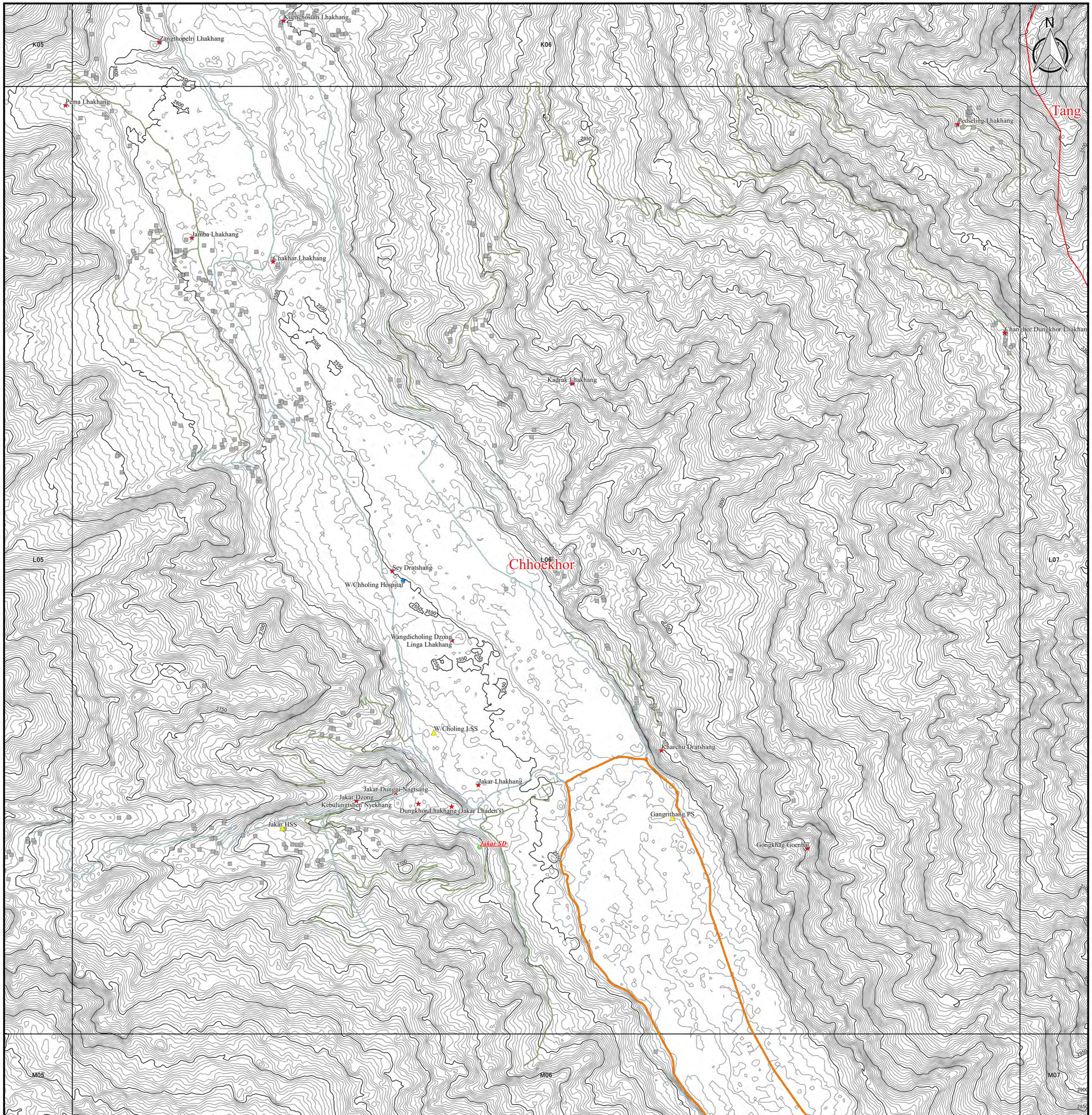




Topographic Map in Bumthang



Legend		
DOR Regional Office	Road Network	5km Grid Area
Regional office	Asian Highway	Boundary
Sub-divisional office	Primary Highway	Country Boundary
NSB Data	Secondary Highway	Dzongkhag Boundary
Historical Place	Dzongkhag Road	Gewog Boundary
Education Center	Urban Road	Contour by PRISM
Health Center	Farm Road	50m Contour
Settlement	Forest Road	5m Contour
	Proposed Road	
	Under Construction	

1:10,000



Coordinate Systems :

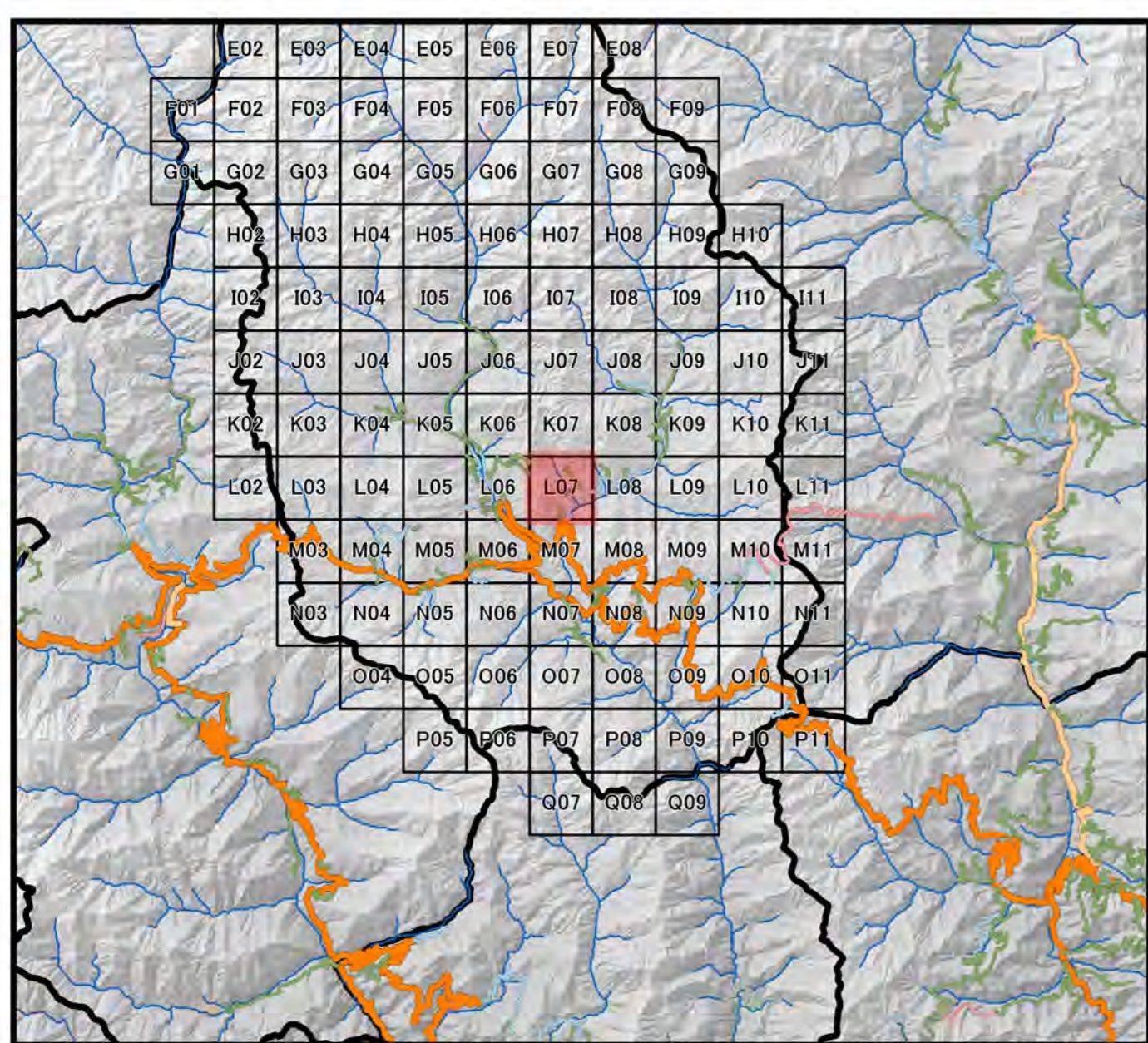
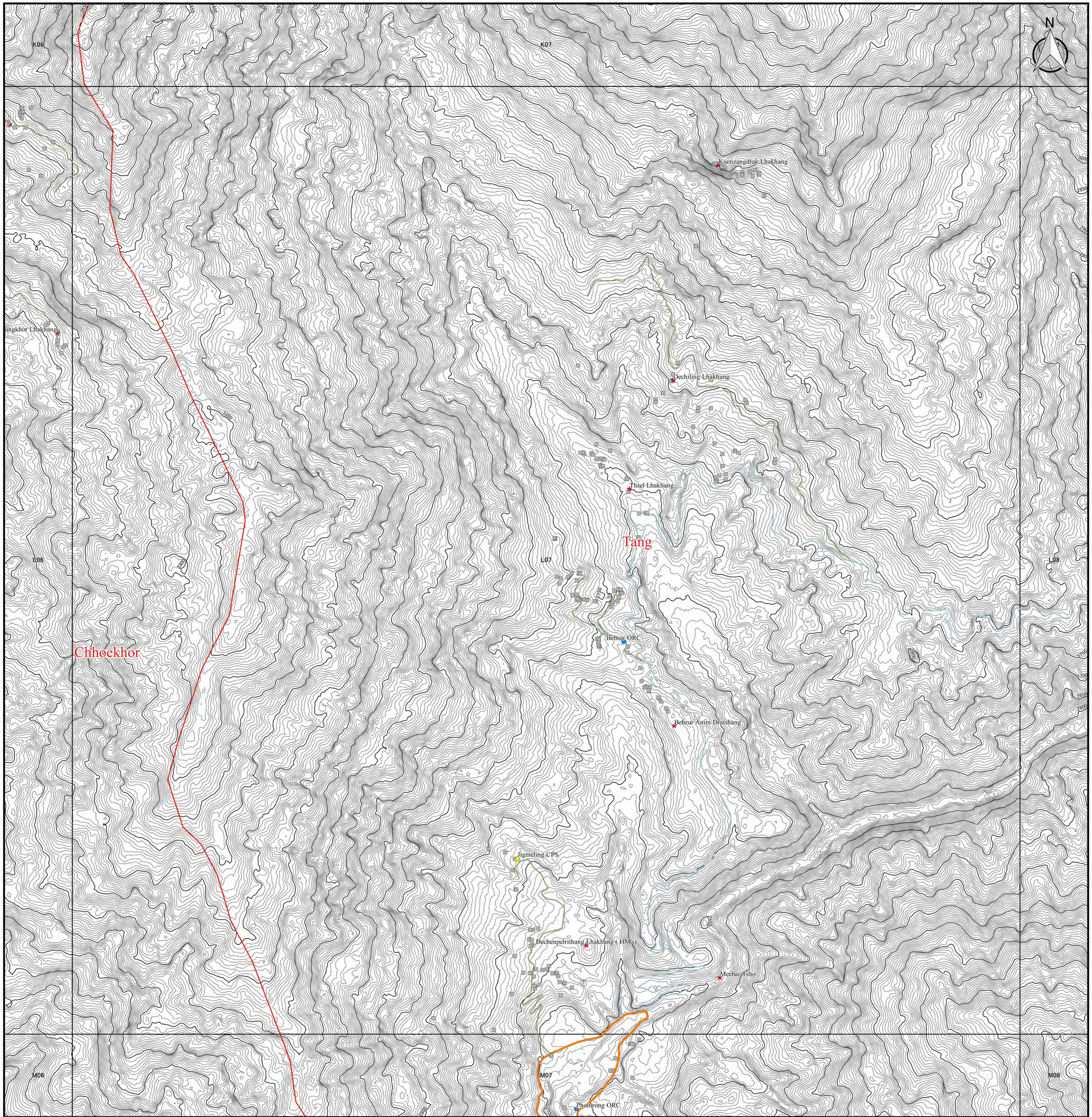
PCS DRUKREF03 / Bhutan National Grid
 Projection : Transverse Mercator
 False Easting : 250,000.000
 False Northing : 0.000
 Central Meridian : 90.000
 Scale Factor : 1.000
 Units : Meter

Data Sources :

- Boundary, Road, Cities and DOR Regional Office has been provided from Department of Road, Ministry of Works and Human, Settlement, Bhutan.
- Historical Place, Education Center, Health Center, and Settlement has been provided from National Statistic Bureau.
- Contour data has been generated from PRISM-DSM (10m mesh).



Topographic Map in Bumthang



Legend		
DOR Regional Office	Road Network	5km Grid Area
Regional office	Asian Highway	Boundary
Sub-divisional office	Primary Highway	Country Boundary
NSB Data	Secondary Highway	Dzongkhag Boundary
Historical Place	Dzongkhag Road	Gewog Boundary
Education Center	Urban Road	Contour by PRISM
Health Center	Farm Road	50m Contour
Settlement	Forest Road	5m Contour
	Proposed Road	
	Under Construction	

Coordinate Systems :
 PCS DRUKREF03 / Bhutan National Grid
 Projection : Transverse Mercator
 False Easting : 250,000.000
 False Northing : 0.000
 Central Meridian : 90.000
 Scale Factor : 1.000
 Units : Meter

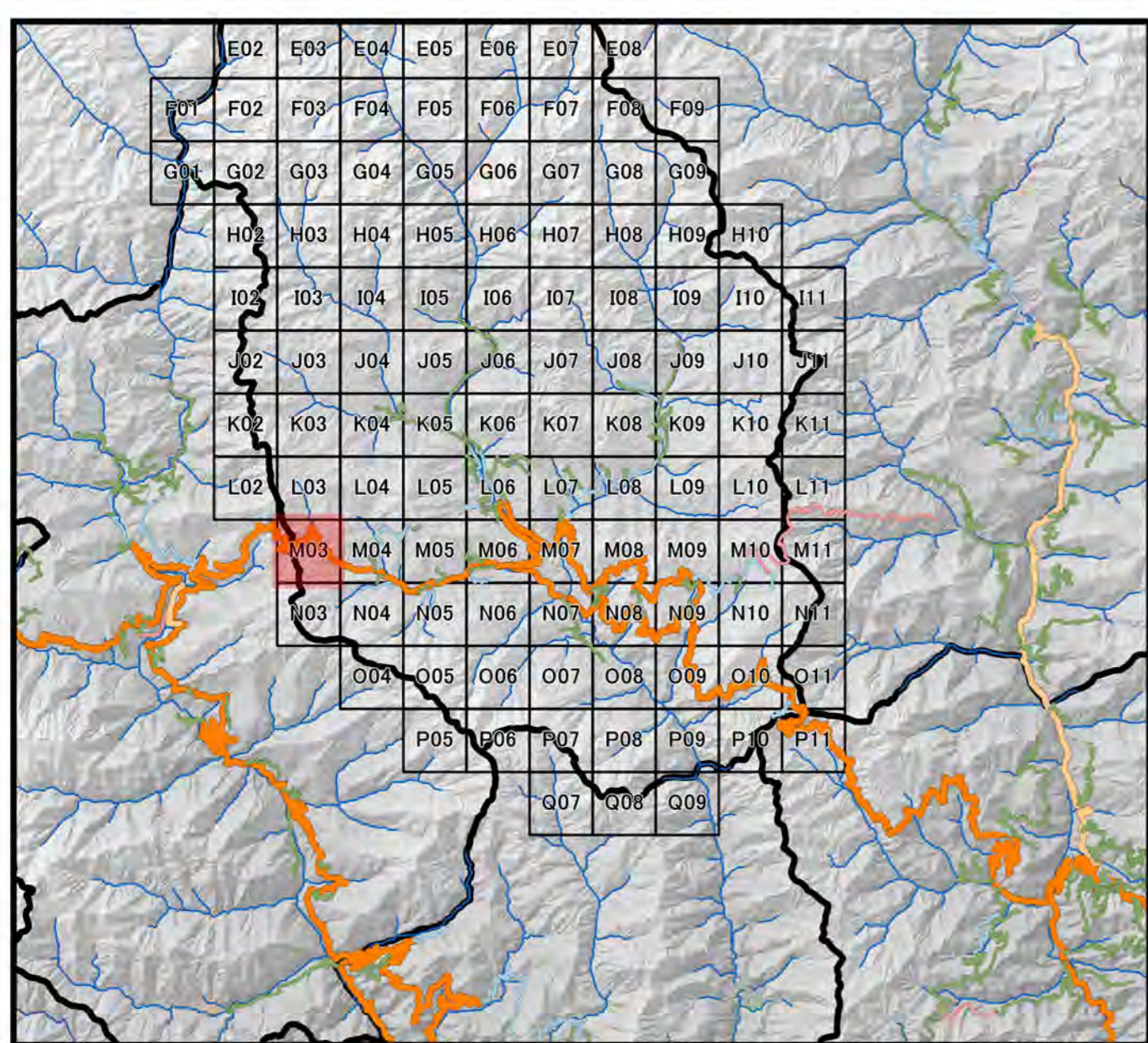
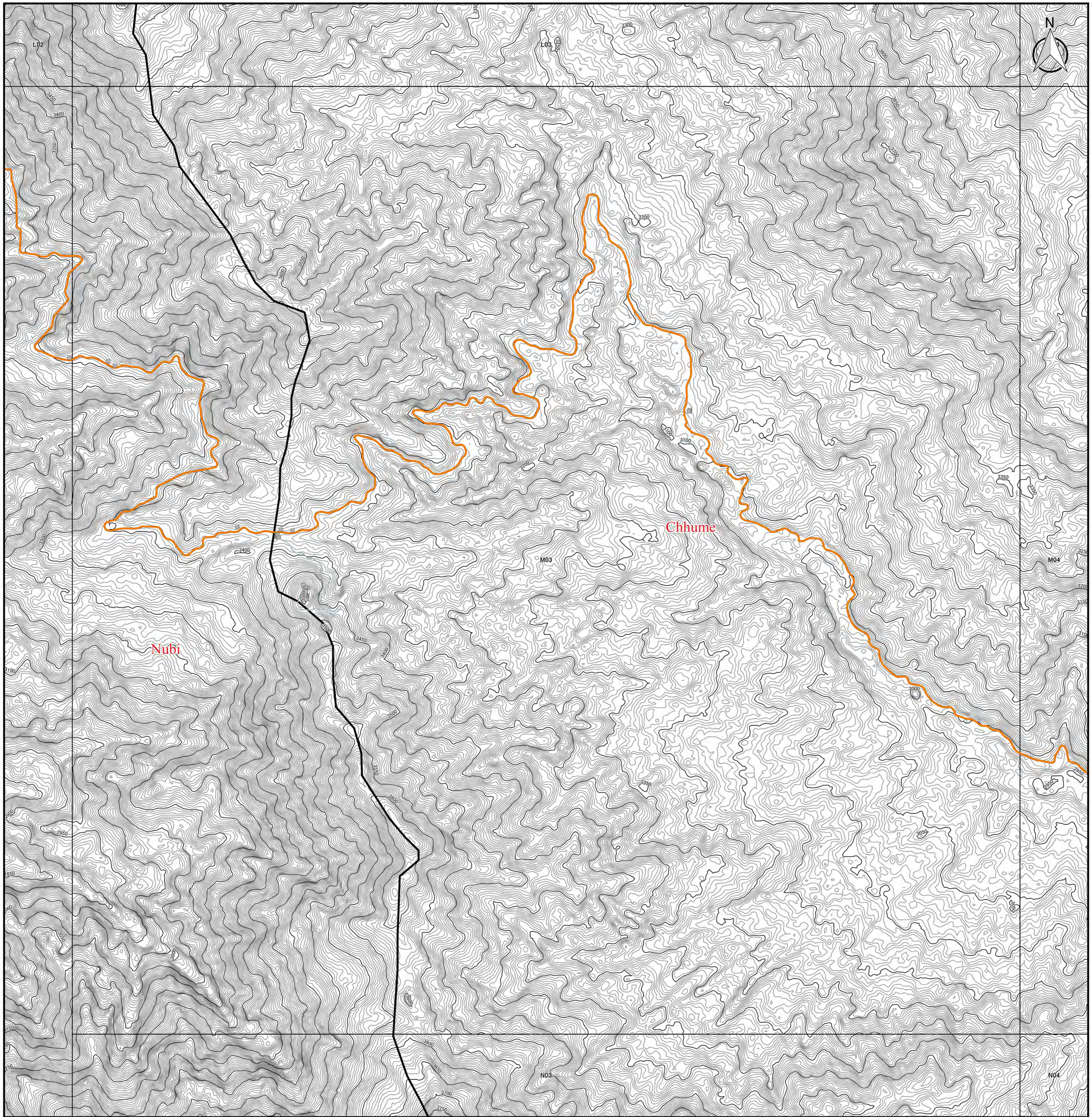
Data Sources :
 - Boundary, Road, Cities and DOR Regional Office has been provided from Department of Road, Ministry of Works and Human, Settlement, Bhutan.
 - Historical Place, Education Center, Health Center, and Settlement has been provided from National Statistic Bureau.
 - Contour data has been generated from PRISM-DSM (10m mesh).

1:10,000





Topographic Map in Bumthang



Legend		
DOR Regional Office	Road Network	5km Grid Area
Regional office	Asian Highway	Boundary
Sub-divisional office	Primary Highway	Country Boundary
NSB Data	Secondary Highway	Dzongkhag Boundary
Historical Place	Dzongkhag Road	Gewog Boundary
Education Center	Urban Road	Contour by PRISM
Health Center	Farm Road	50m Contour
Settlement	Forest Road	5m Contour
	Proposed Road	
	Under Construction	

Coordinate Systems :
 PCS DRUKREF03 / Bhutan National Grid
 Projection : Transverse Mercator
 False Easting : 250,000.000
 False Northing : 0.000
 Central Meridian : 90.000
 Scale Factor : 1.000
 Units : Meter

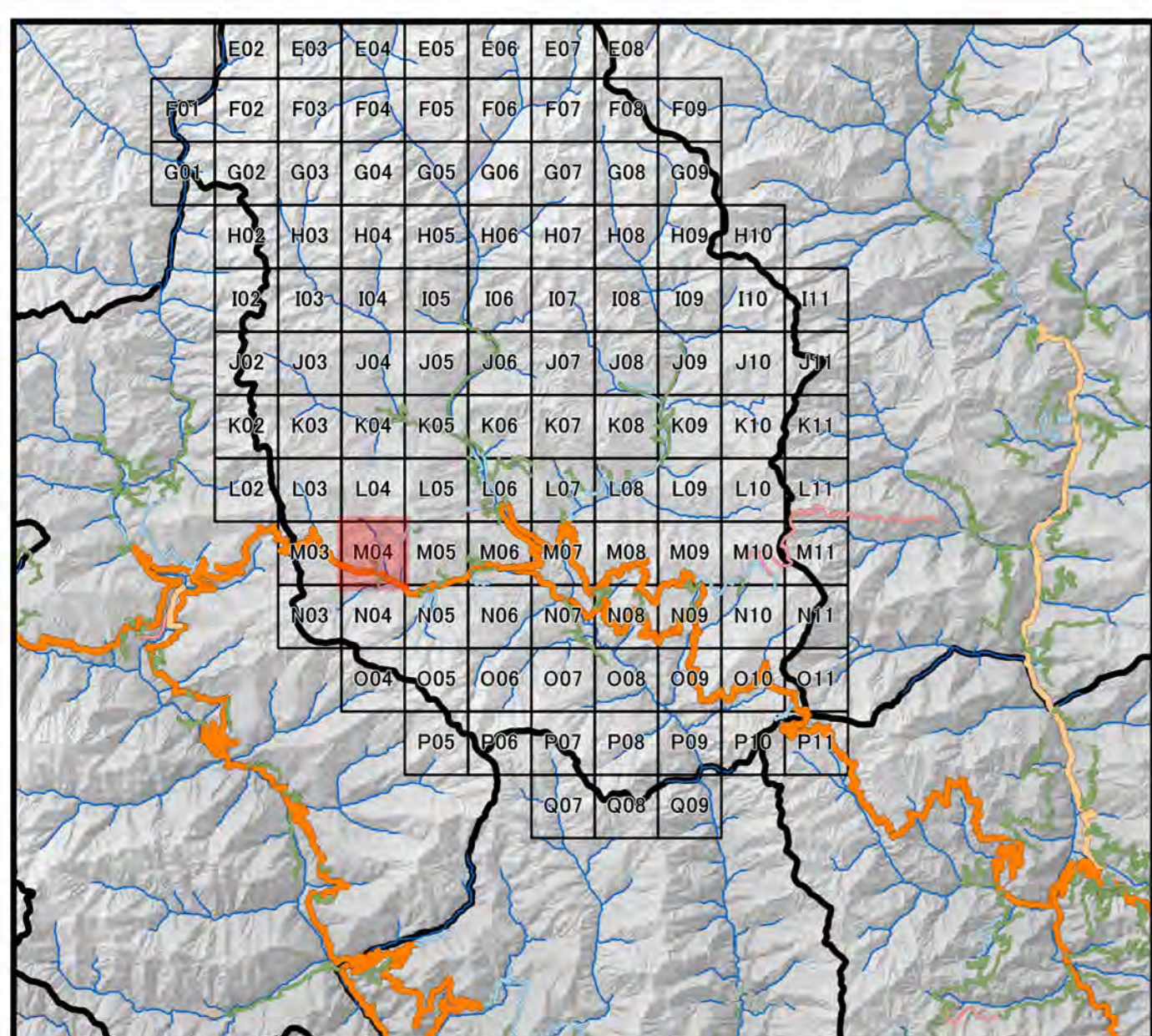
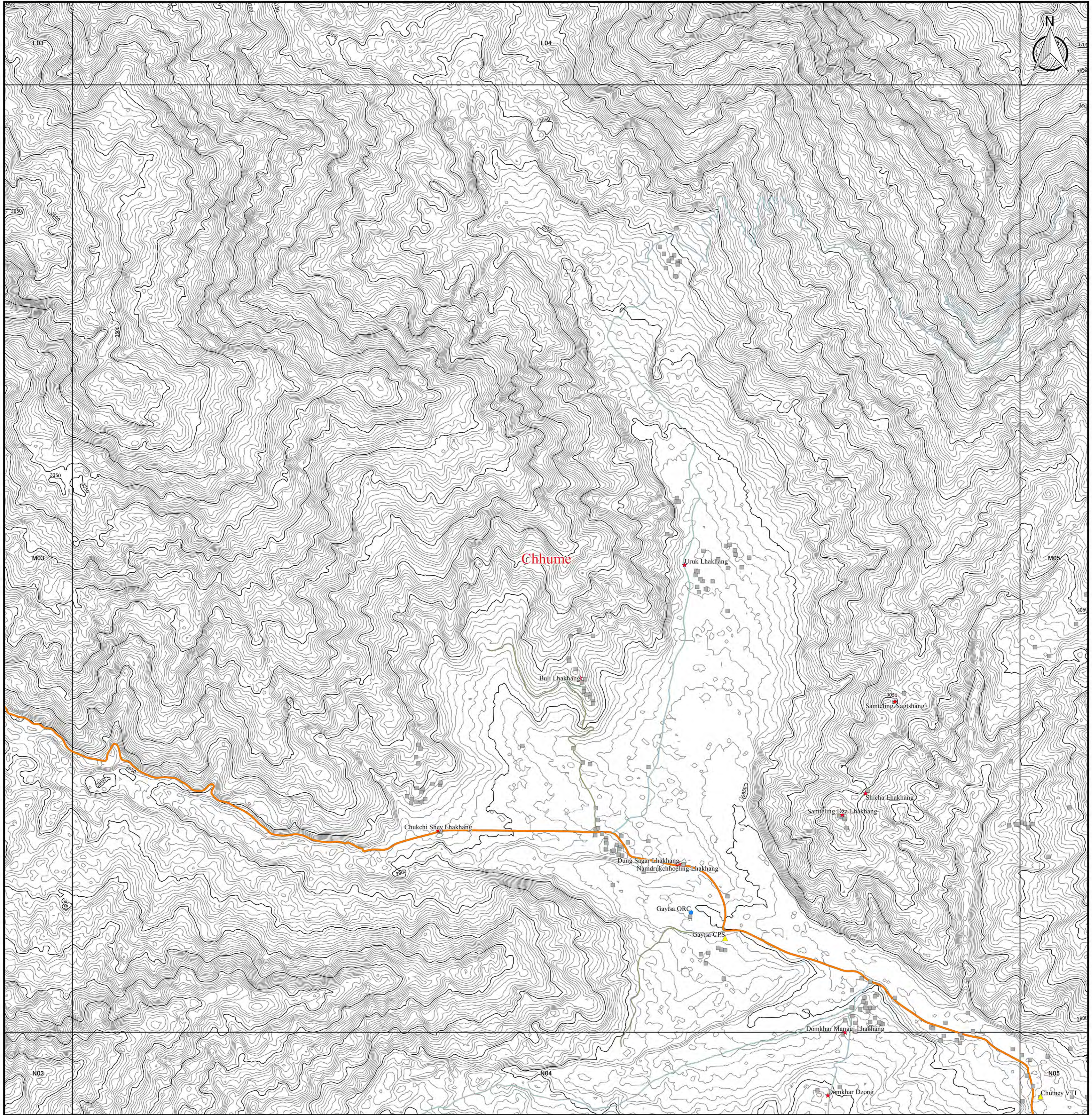
Data Sources :
 - Boundary, Road, Cities and DOR Regional Office has been provided from Department of Road, Ministry of Works and Human Settlement, Bhutan.
 - Historical Place, Education Center, Health Center, and Settlement has been provided from National Statistic Bureau.
 - Contour data has been generated from PRISM-DSM (10m mesh).

1:10,000





Topographic Map in Bumthang



Legend		
DOR Regional Office	Road Network	5km Grid Area
Regional office	Asian Highway	Boundary
Sub-divisional office	Primary Highway	Country Boundary
NSB Data	Secondary Highway	Dzongkhag Boundary
Historical Place	Dzongkhag Road	Gewog Boundary
Education Center	Urban Road	Contour by PRISM
Health Center	Farm Road	50m Contour
Settlement	Forest Road	5m Contour
	Proposed Road	
	Under Construction	

Coordinate Systems :
 PCS DRUKREF03 / Bhutan National Grid
 Projection : Transverse Mercator
 False Easting : 250,000.000
 False Northing : 0.000
 Central Meridian : 90.000
 Scale Factor : 1.000
 Units : Meter

Data Sources :

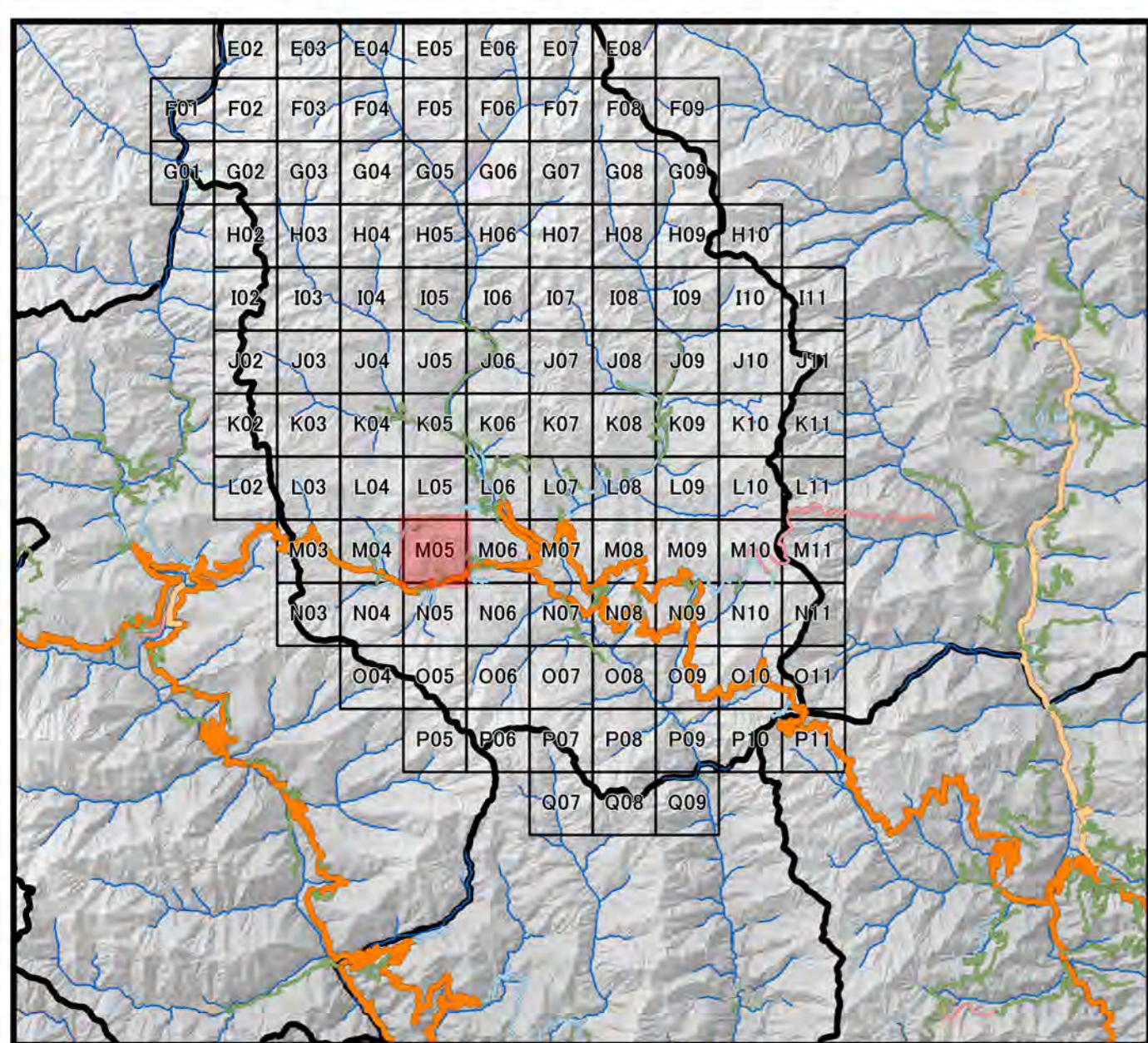
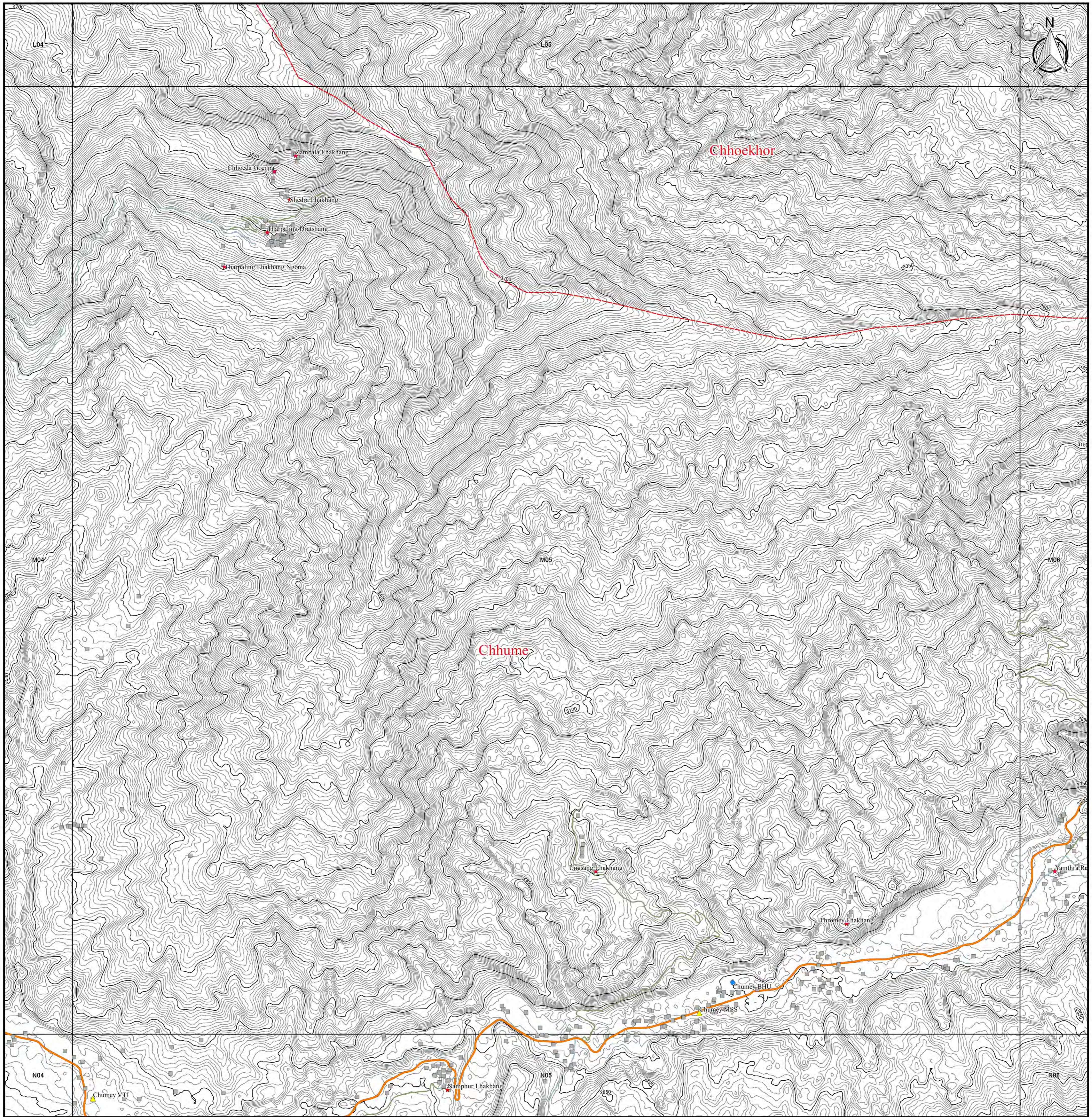
- Boundary, Road, Cities and DOR Regional Office has been provided from Department of Road, Ministry of Works and Human, Settlement, Bhutan.
- Historical Place, Education Center, Health Center, and Settlement has been provided from National Statistic Bureau.
- Contour data has been generated from PRISM-DSM (10m mesh).

1:10,000





Topographic Map in Bumthang



Legend		
DOR Regional Office	Road Network	5km Grid Area
Regional office	Asian Highway	Boundary
Sub-divisional office	Primary Highway	Country Boundary
NSB Data	Secondary Highway	Dzongkhag Boundary
Historical Place	Dzongkhag Road	Gewog Boundary
Education Center	Urban Road	Contour by PRISM
Health Center	Farm Road	50m Contour
Settlement	Forest Road	5m Contour
	Proposed Road	
	Under Construction	

1:10,000



Coordinate Systems :

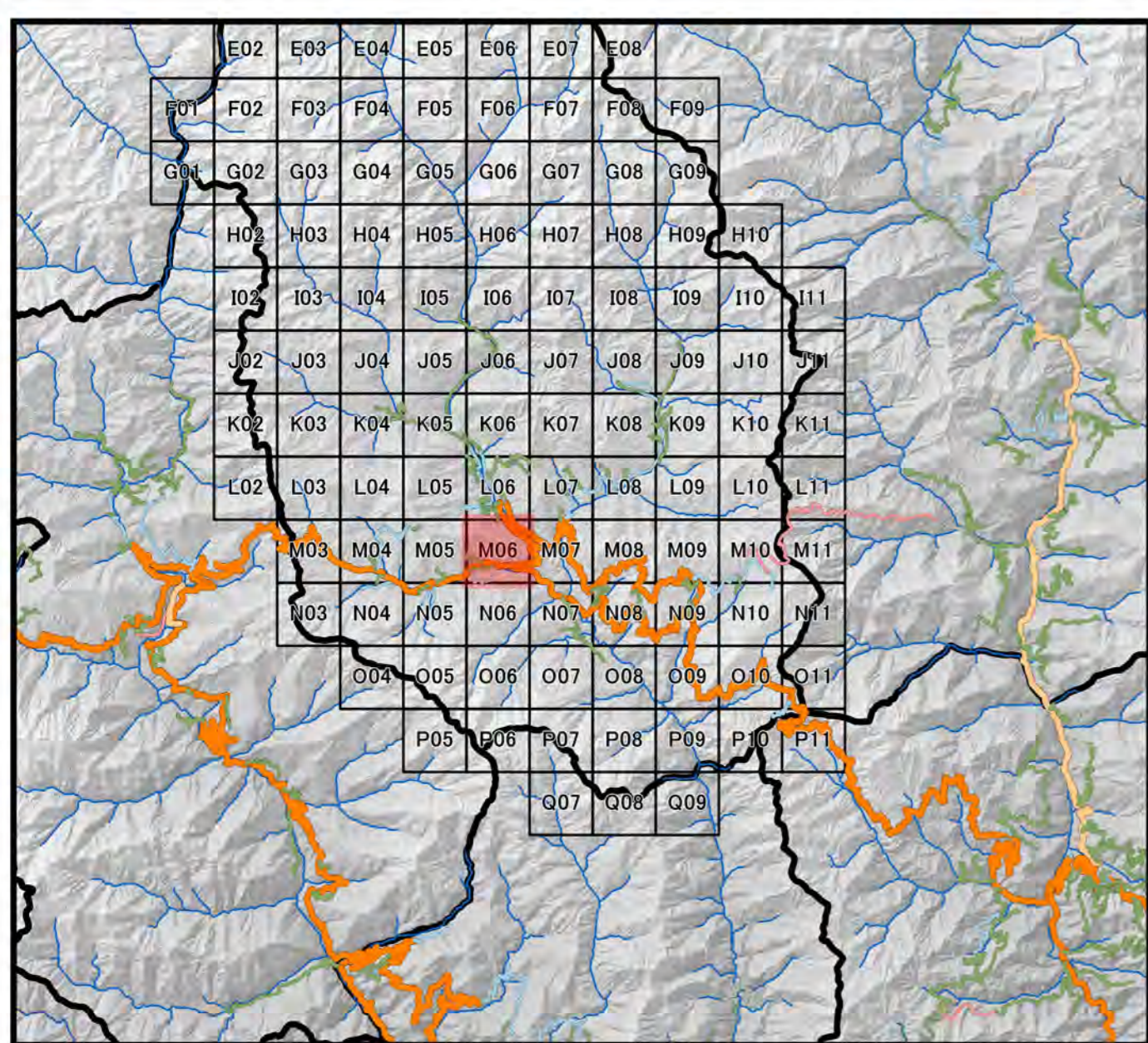
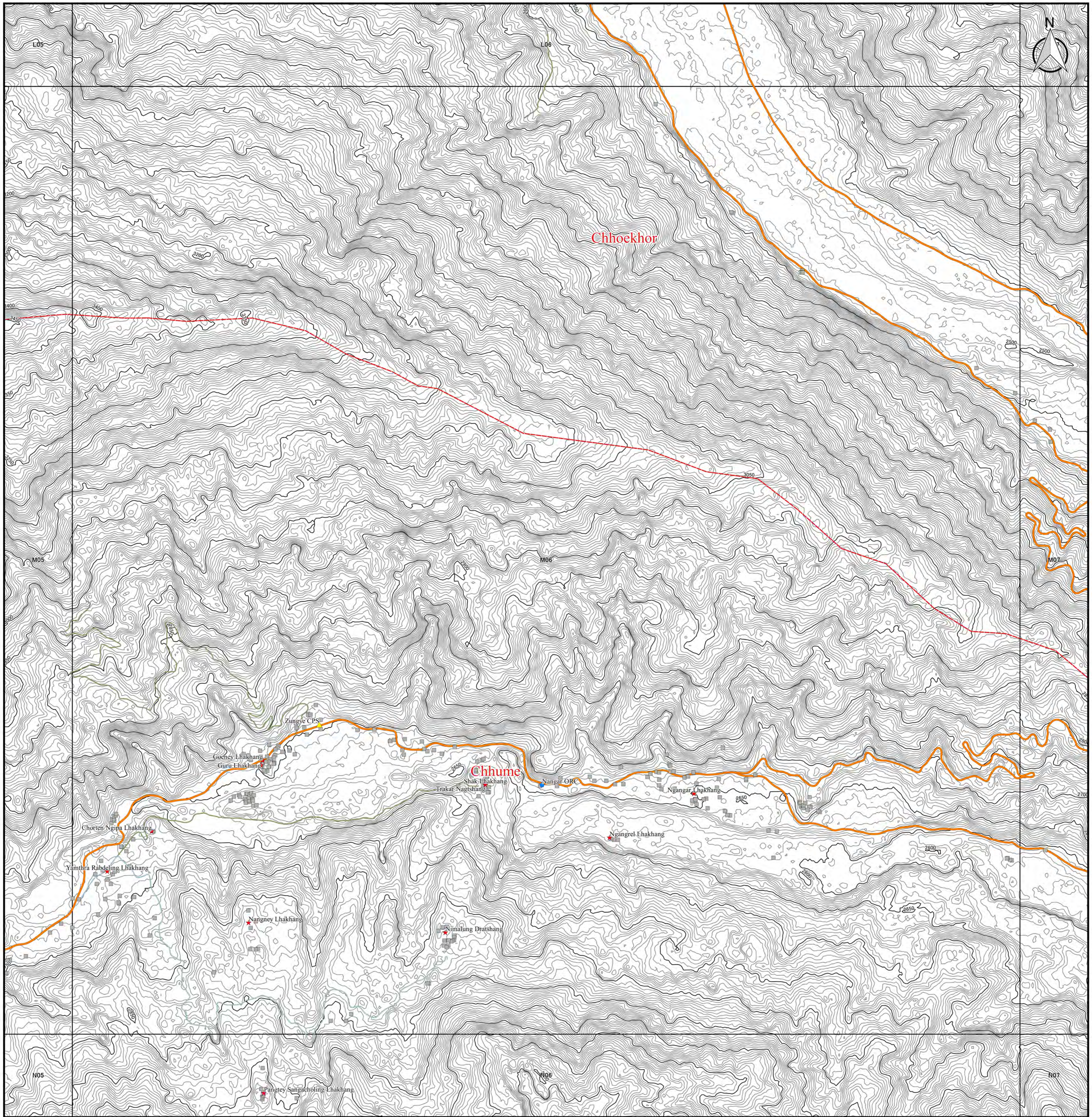
PCS DRUKREF03 / Bhutan National Grid
 Projection : Transverse Mercator
 False Easting : 250,000.000
 False Northing : 0.000
 Central Meridian : 90.000
 Scale Factor : 1.000
 Units : Meter

Data Sources :

- Boundary, Road, Cities and DOR Regional Office has been provided from Department of Road, Ministry of Works and Human, Settlement, Bhutan.
- Historical Place, Education Center, Health Center, and Settlement has been provided from National Statistical Bureau.
- Contour data has been generated from PRISM-DSM (10m mesh).



Topographic Map in Bumthang



Legend		
DOR Regional Office	Road Network	5km Grid Area
Regional office	Asian Highway	Boundary
Sub-divisional office	Primary Highway	Country Boundary
NSB Data	Secondary Highway	Dzongkhag Boundary
Historical Place	Dzongkhag Road	Gewog Boundary
Education Center	Urban Road	Contour by PRISM
Health Center	Farm Road	50m Contour
Settlement	Forest Road	5m Contour
	Proposed Road	
	Under Construction	

1:10,000



Coordinate Systems :

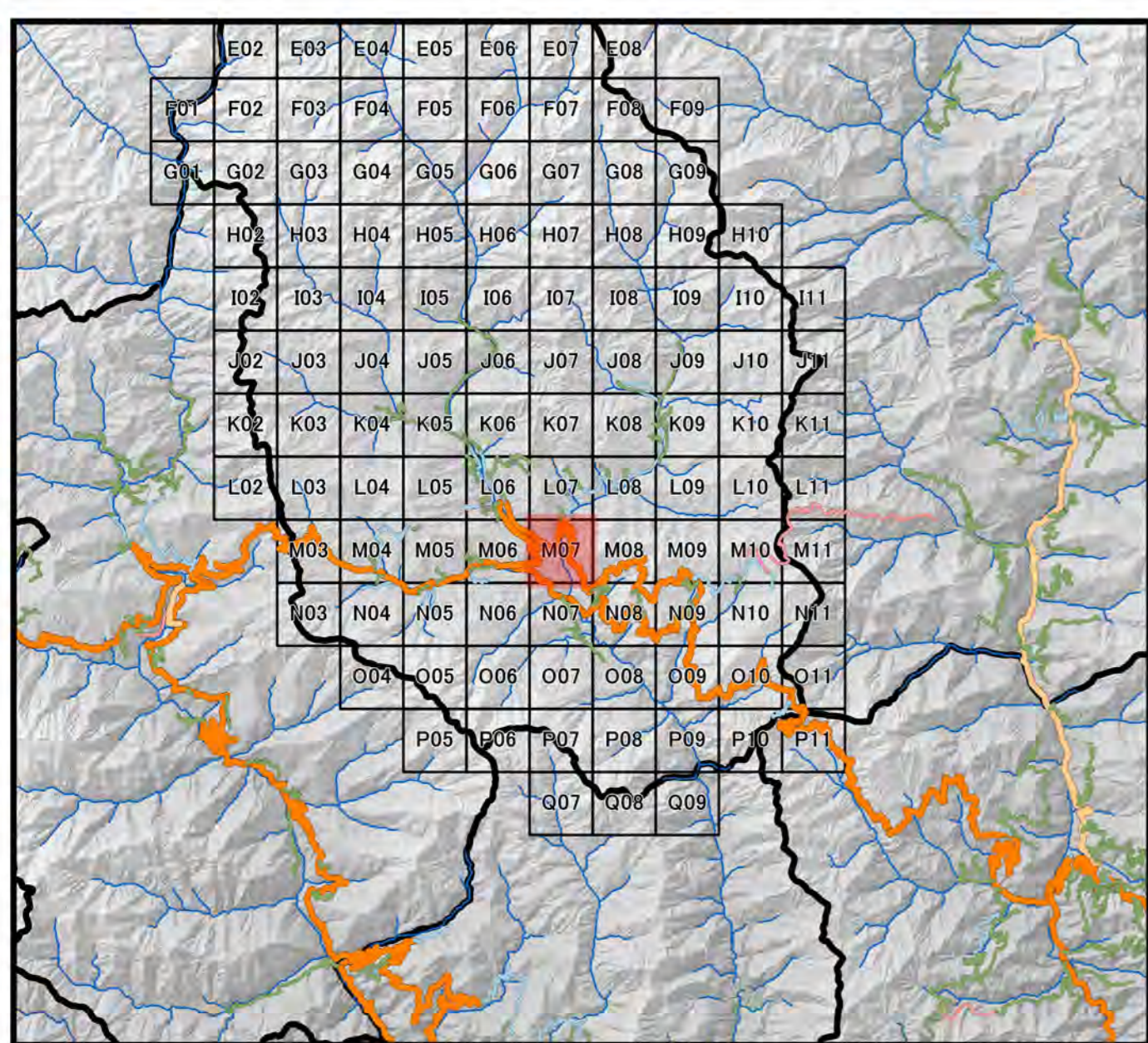
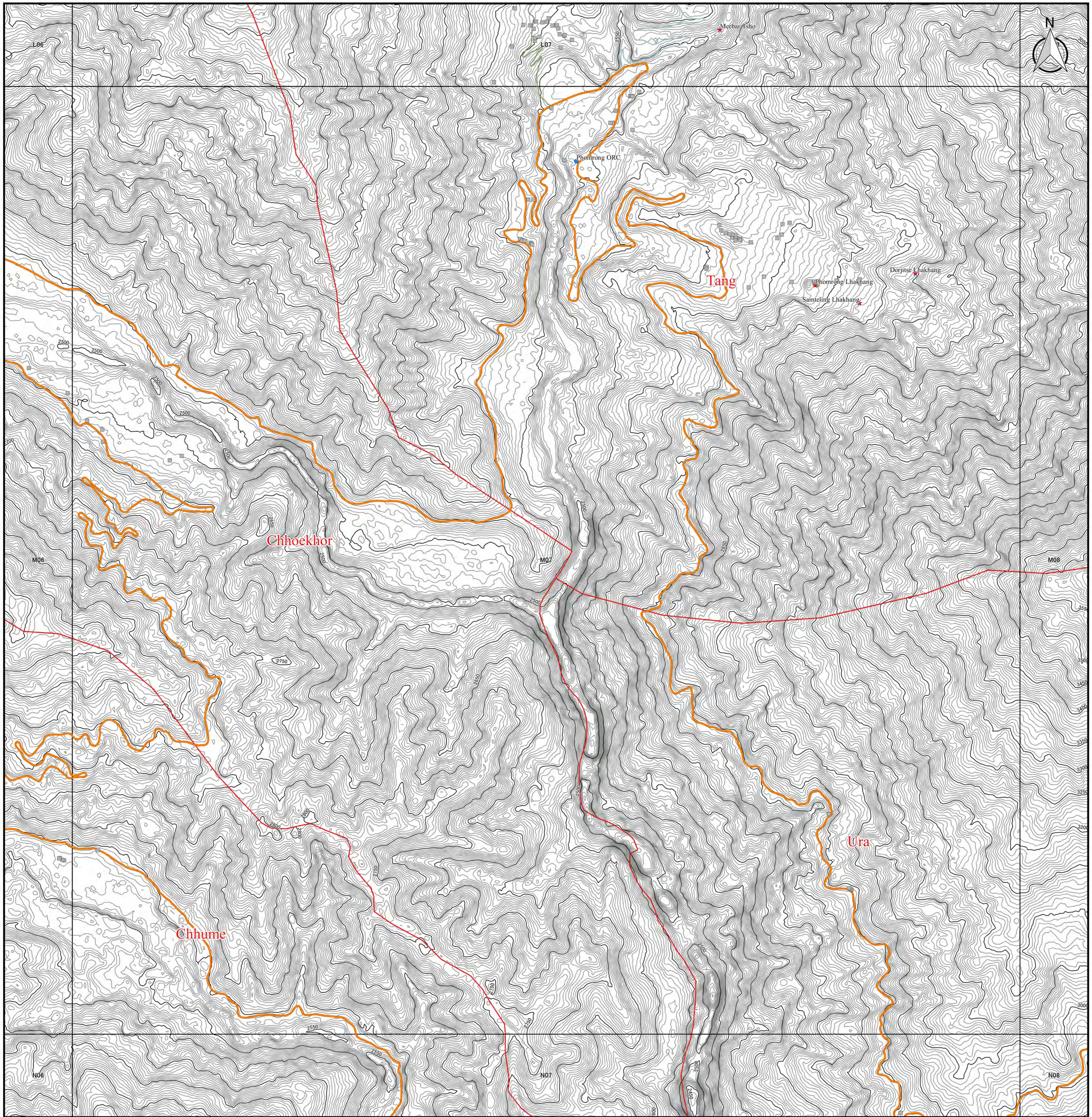
PCS DRUKREF03 / Bhutan National Grid
 Projection : Transverse Mercator
 False Easting : 250,000.000
 False Northing : 0.000
 Central Meridian : 90.000
 Scale Factor : 1.000
 Units : Meter

Data Sources :

- Boundary, Road, Cities and DOR Regional Office has been provided from Department of Road, Ministry of Works and Human, Settlement, Bhutan.
- Historical Place, Education Center, Health Center, and Settlement has been provided from National Statistic Bureau.
- Contour data has been generated from PRISM-DSM (10m mesh).



Topographic Map in Bumthang



Legend		
DOR Regional Office	Road Network	5km Grid Area
Regional office	Asian Highway	Boundary
Sub-divisional office	Primary Highway	Country Boundary
NSB Data	Secondary Highway	Dzongkhag Boundary
Historical Place	Dzongkhag Road	Gewog Boundary
Education Center	Urban Road	Contour by PRISM
Health Center	Farm Road	50m Contour
Settlement	Forest Road	5m Contour
	Proposed Road	
	Under Construction	

1:10,000



Coordinate Systems :

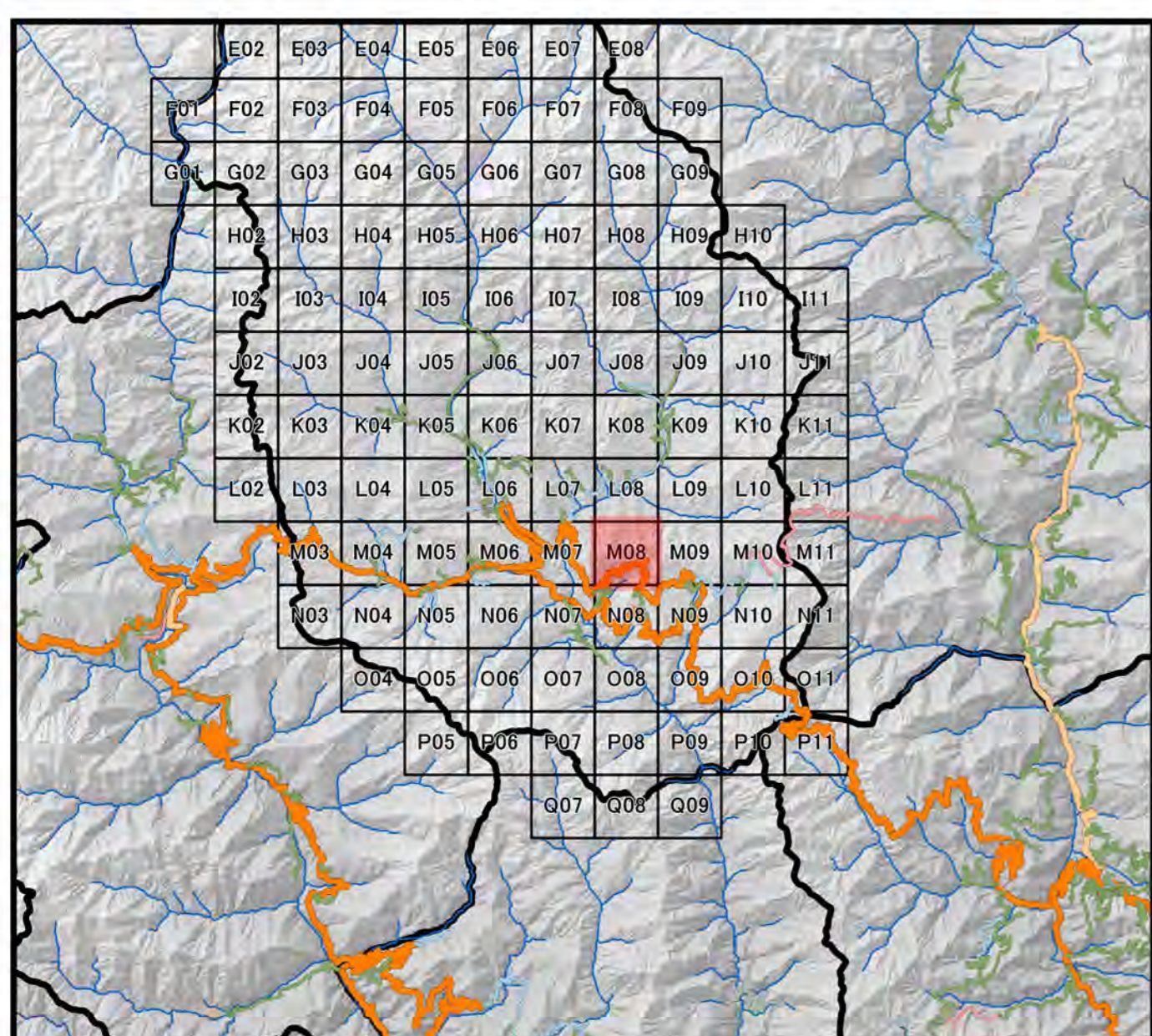
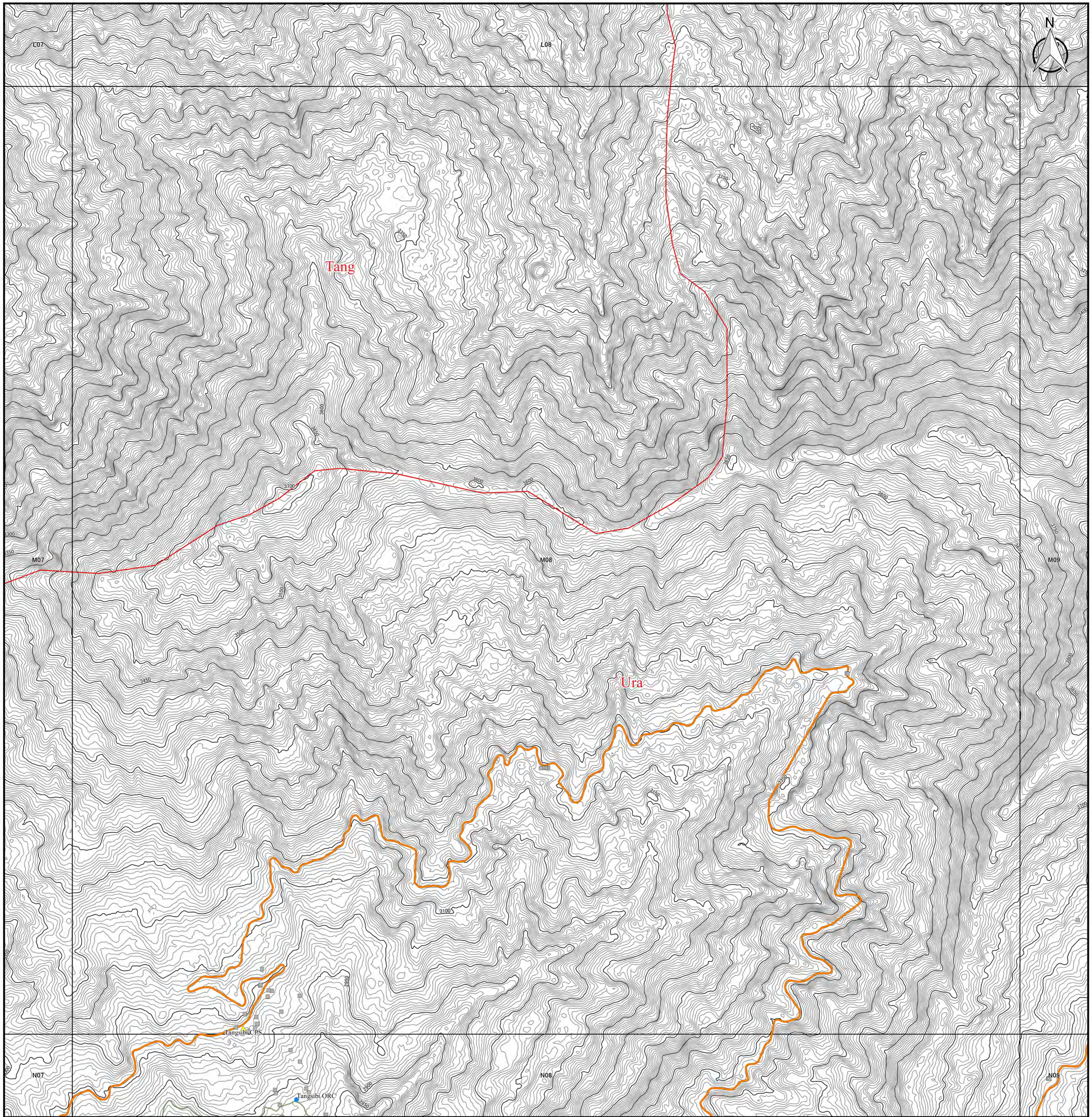
PCS DRUKREF03 / Bhutan National Grid
 Projection : Transverse Mercator
 False Easting : 250,000.000
 False Northing : 0.000
 Central Meridian : 90.000
 Scale Factor : 1.000
 Units : Meter

Data Sources :

- Boundary, Road, Cities and DOR Regional Office has been provided from Department of Road, Ministry of Works and Human, Settlement, Bhutan.
- Historical Place, Education Center, Health Center, and Settlement has been provided from National Statistic Bureau.
- Contour data has been generated from PRISM-DSM (10m mesh).



Topographic Map in Bumthang



Legend		
DOR Regional Office	Road Network	5km Grid Area
Regional office	Asian Highway	Boundary
Sub-divisional office	Primary Highway	Country Boundary
NSB Data	Secondary Highway	Dzongkhag Boundary
Historical Place	Dzongkhag Road	Gewog Boundary
Education Center	Urban Road	Contour by PRISM
Health Center	Farm Road	50m Contour
Settlement	Forest Road	5m Contour
	Proposed Road	
	Under Construction	

1:10,000



Coordinate Systems :

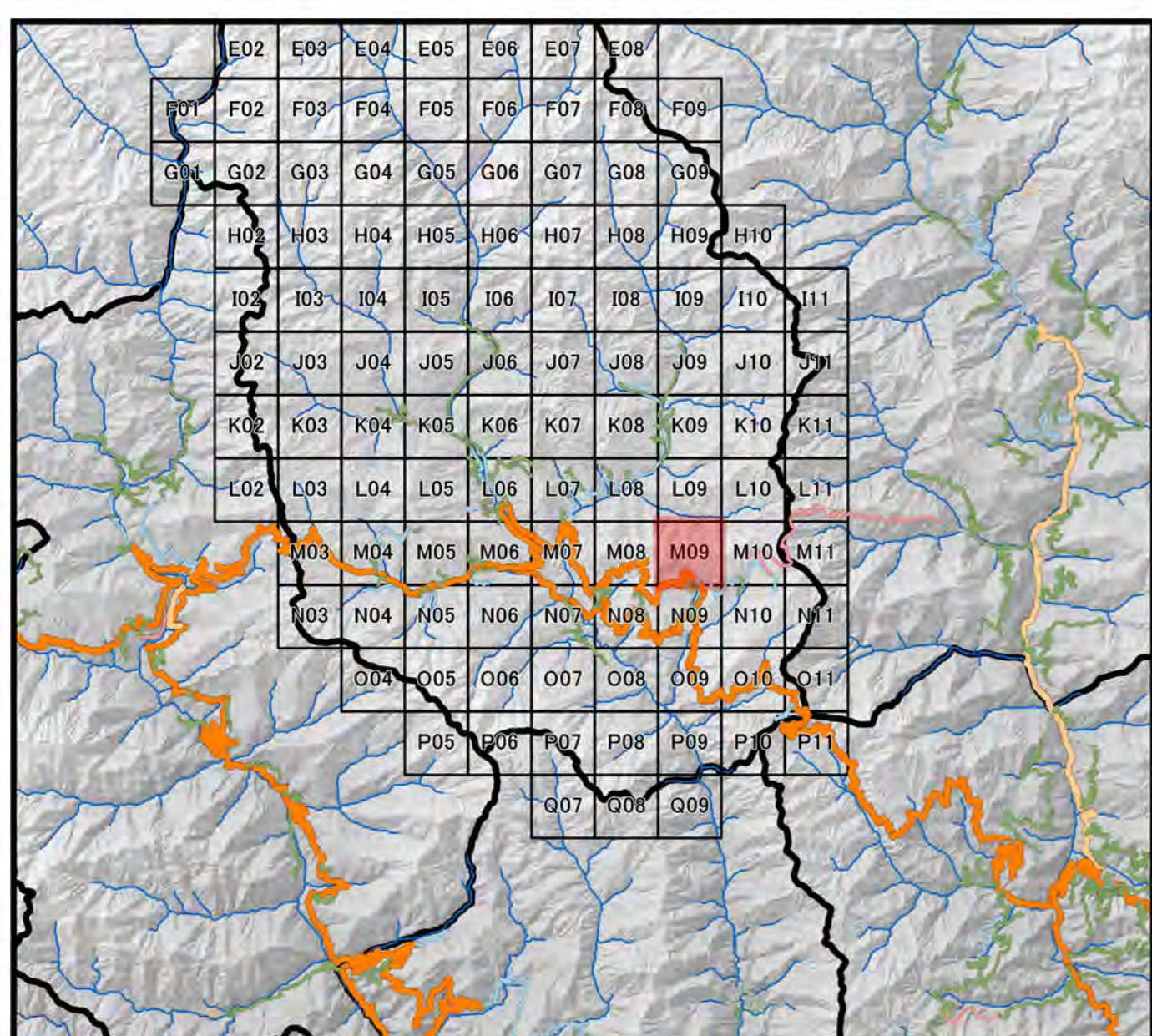
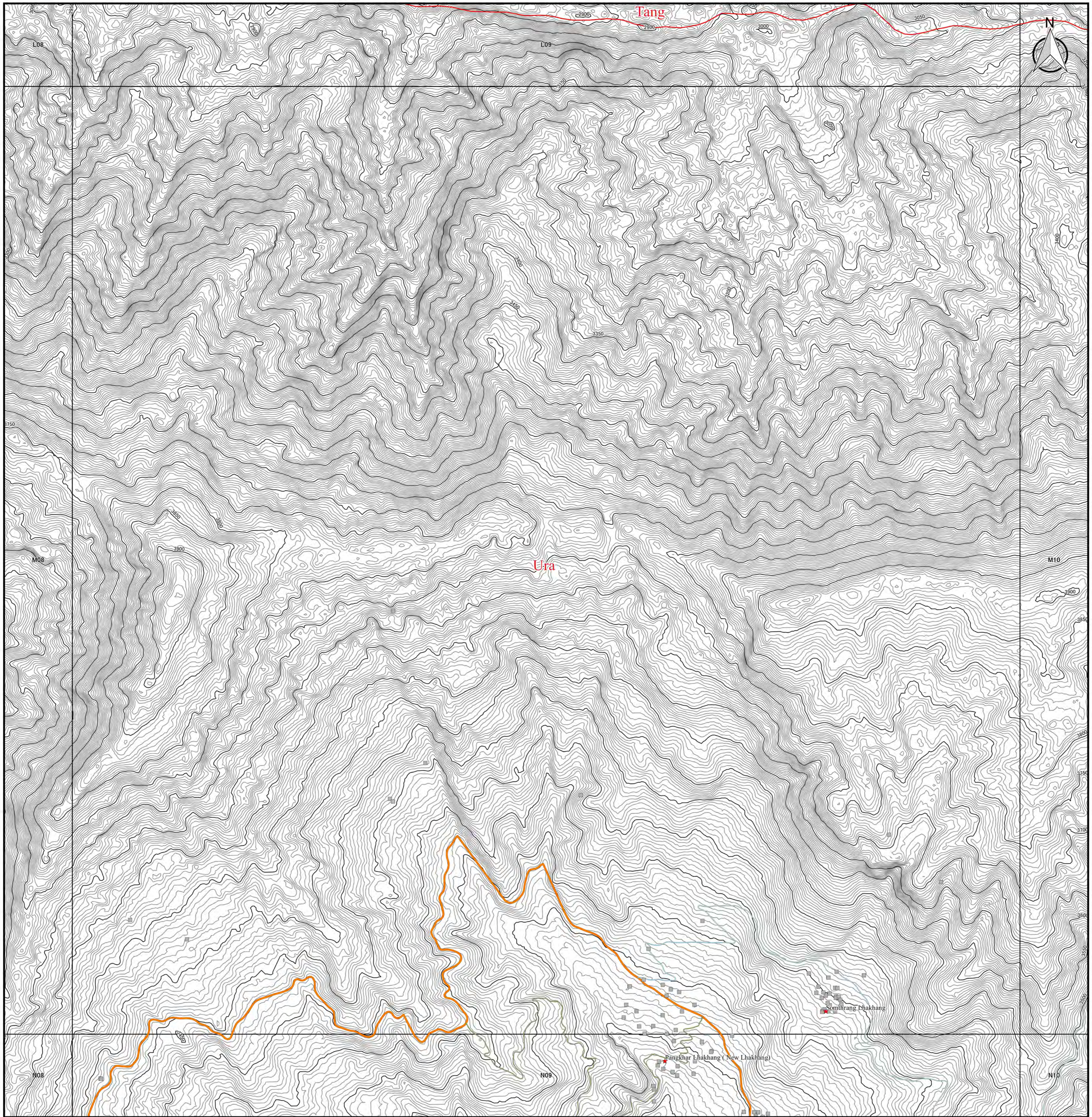
PCS DRUKREF03 / Bhutan National Grid
 Projection : Transverse Mercator
 False Easting : 250,000.000
 False Northing : 0.000
 Central Meridian : 90.000
 Scale Factor : 1.000
 Units : Meter

Data Sources :

- Boundary, Road, Cities and DOR Regional Office has been provided from Department of Road, Ministry of Works and Human, Settlement, Bhutan.
- Historical Place, Education Center, Health Center, and Settlement has been provided from National Statistic Bureau.
- Contour data has been generated from PRISM-DSM (10m mesh).



Topographic Map in Bumthang



Legend		
DOR Regional Office	Road Network	5km Grid Area
Regional office	Asian Highway	Boundary
Sub-divisional office	Primary Highway	Country Boundary
NSB Data	Secondary Highway	Dzongkhag Boundary
Historical Place	Dzongkhag Road	Gewog Boundary
Education Center	Urban Road	Contour by PRISM
Health Center	Farm Road	50m Contour
Settlement	Forest Road	5m Contour
	Proposed Road	
	Under Construction	

Coordinate Systems :
 PCS DRUKREF03 / Bhutan National Grid
 Projection : Transverse Mercator
 False Easting : 250,000.000
 False Northing : 0.000
 Central Meridian : 90.000
 Scale Factor : 1.000
 Units : Meter

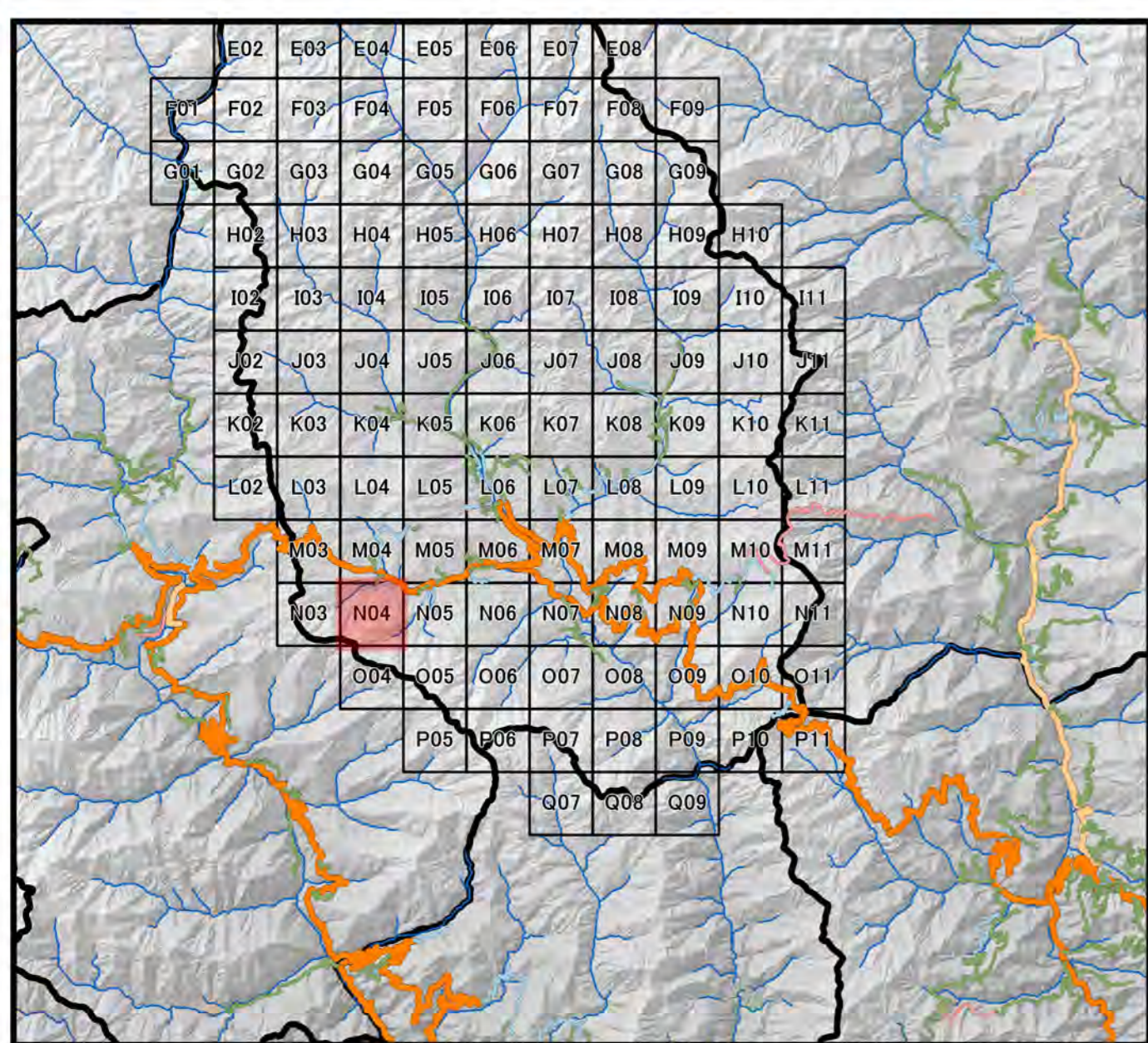
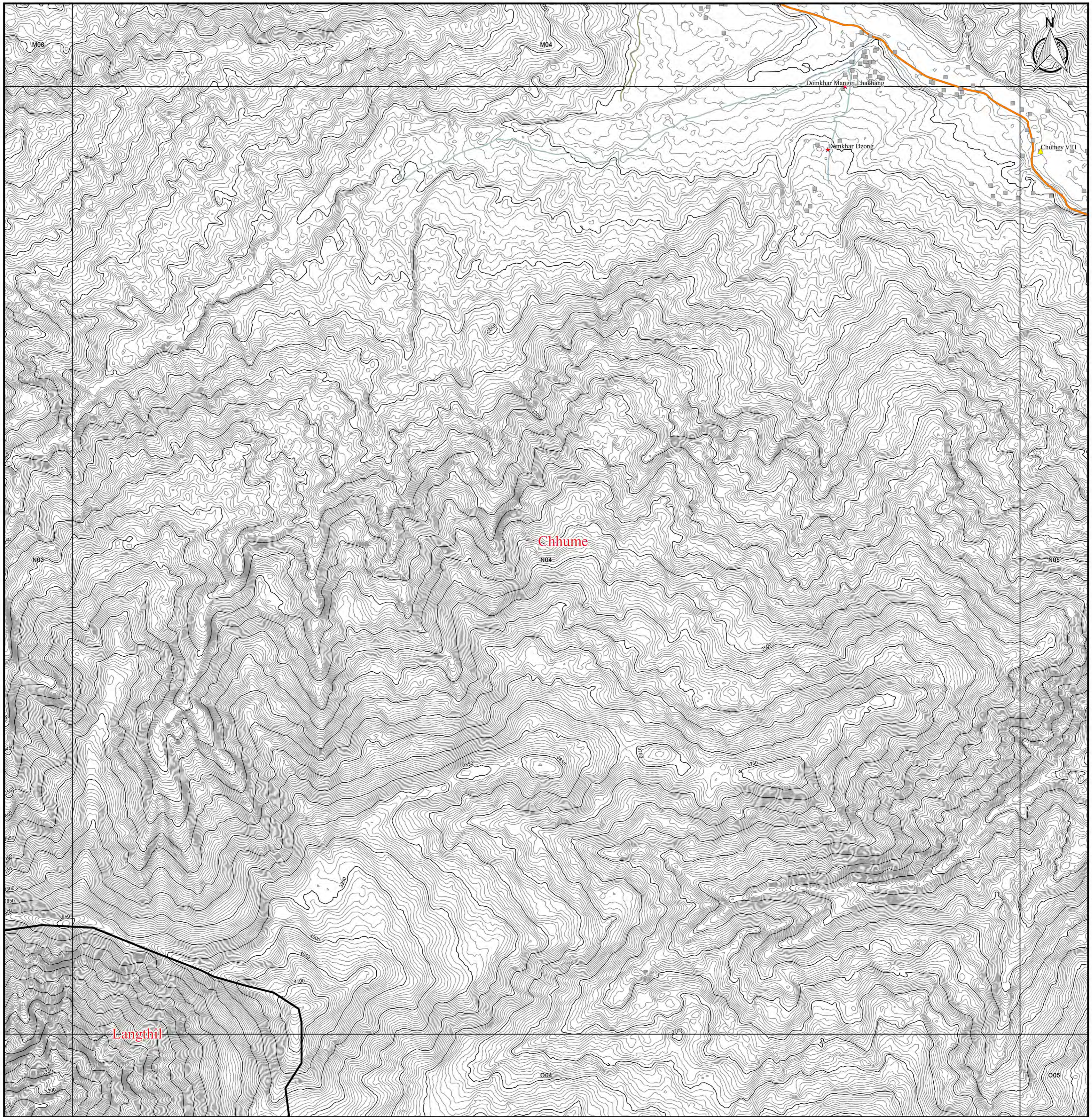
Data Sources :
 - Boundary, Road, Cities and DOR Regional Office has been provided from Department of Road, Ministry of Works and Human, Settlement, Bhutan.
 - Historical Place, Education Center, Health Center, and Settlement has been provided from National Statistic Bureau.
 - Contour data has been generated from PRISM-DSM (10m mesh).

1:10,000





Topographic Map in Bumthang



Legend		
DOR Regional Office	Road Network	5km Grid Area
Regional office	Asian Highway	Boundary
Sub-divisional office	Primary Highway	Country Boundary
NSB Data	Secondary Highway	Dzongkhag Boundary
Historical Place	Dzongkhag Road	Gewog Boundary
Education Center	Urban Road	Contour by PRISM
Health Center	Farm Road	50m Contour
Settlement	Forest Road	5m Contour
	Proposed Road	
	Under Construction	

Coordinate Systems :
 PCS DRUKREF03 / Bhutan National Grid
 Projection : Transverse Mercator
 False Easting : 250,000.000
 False Northing : 0.000
 Central Meridian : 90.000
 Scale Factor : 1.000
 Units : Meter

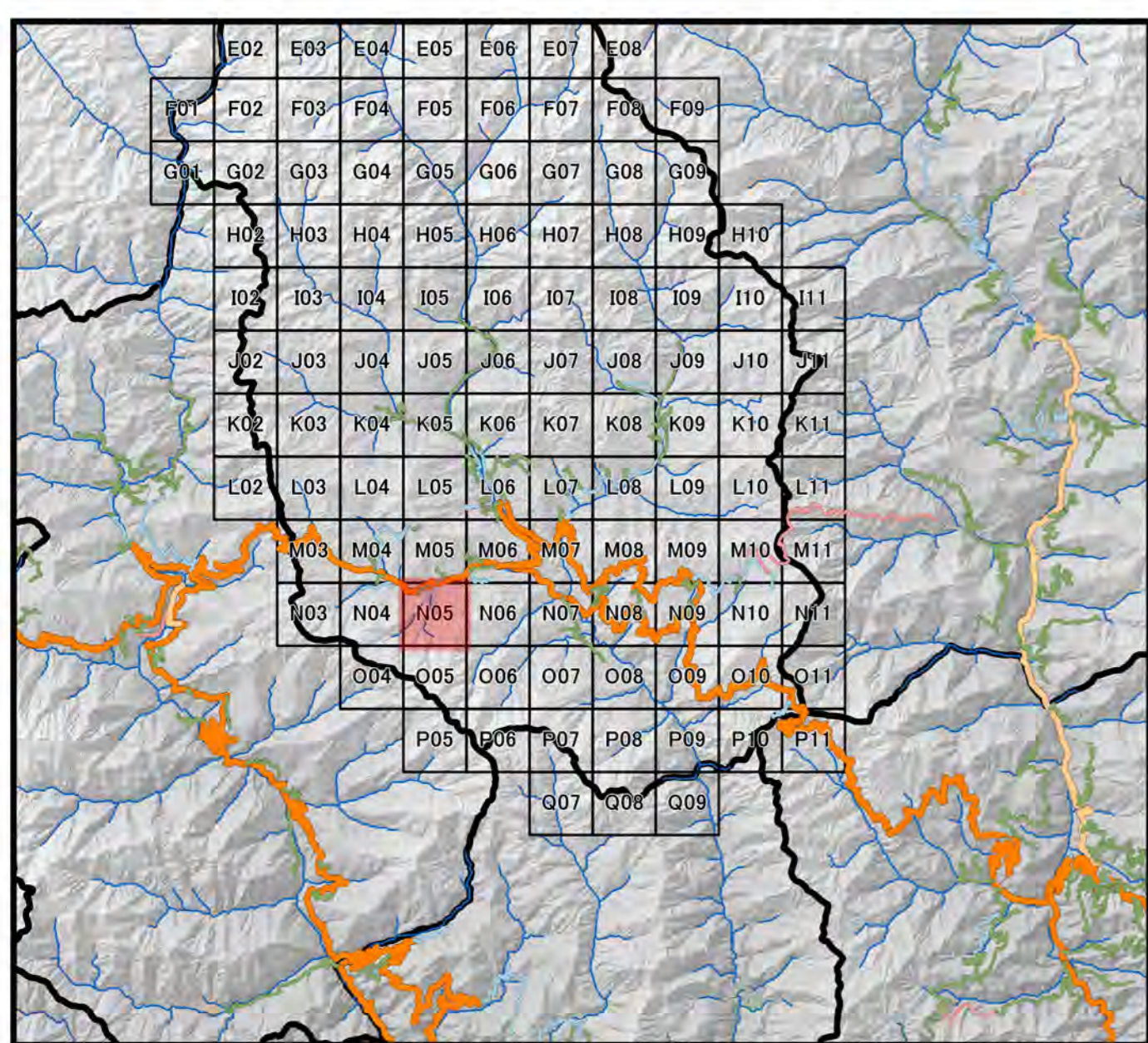
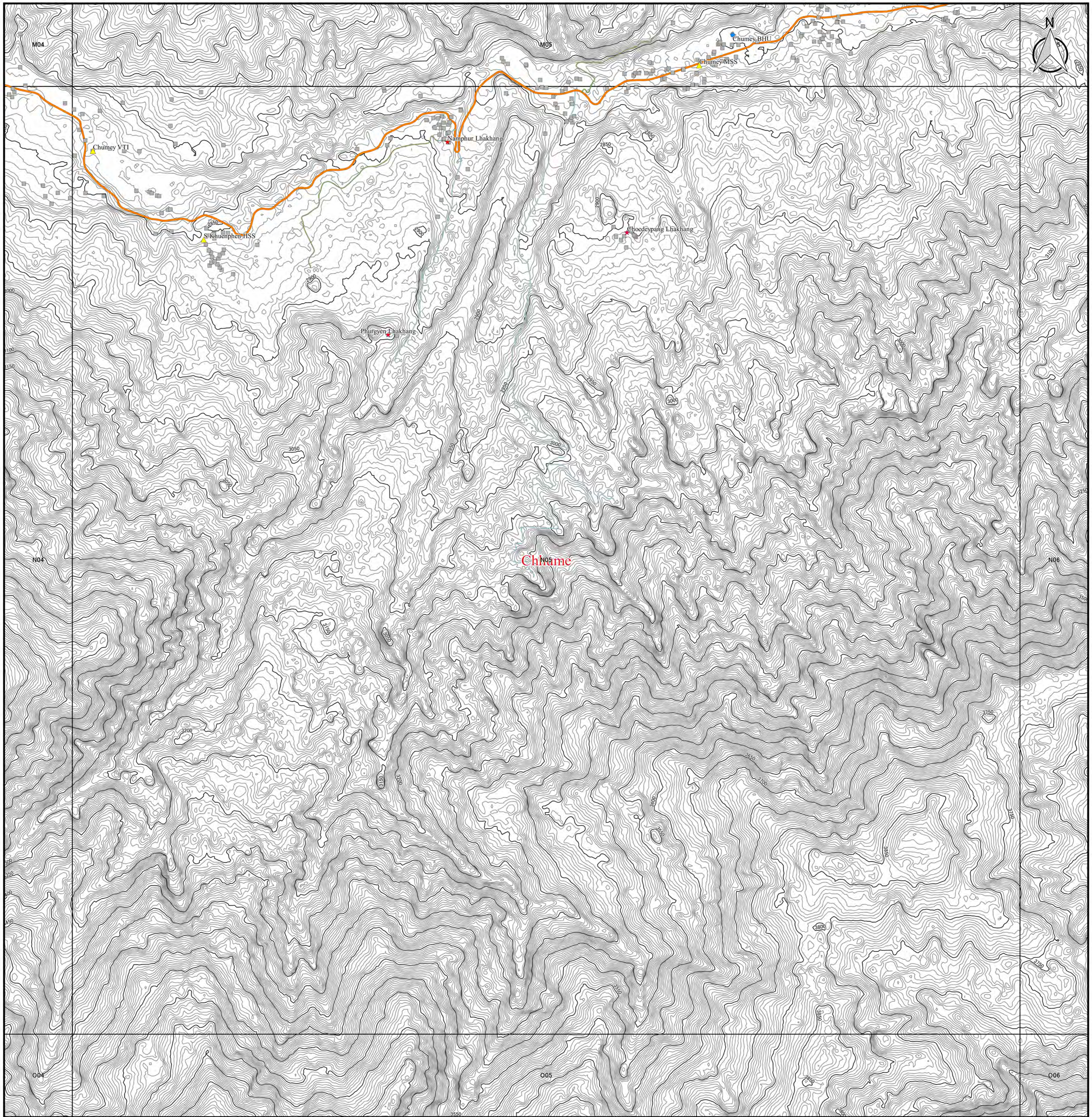
Data Sources :
 - Boundary, Road, Cities and DOR Regional Office has been provided from Department of Road, Ministry of Works and Human, Settlement, Bhutan.
 - Historical Place, Education Center, Health Center, and Settlement has been provided from National Statistic Bureau.
 - Contour data has been generated from PRISM-DSM (10m mesh).

1:10,000





Topographic Map in Bumthang



Legend		
DOR Regional Office	Road Network	5km Grid Area
Regional office	Asian Highway	Boundary
Sub-divisional office	Primary Highway	Country Boundary
NSB Data	Secondary Highway	Dzongkhag Boundary
Historical Place	Dzongkhag Road	Gewog Boundary
Education Center	Urban Road	Contour by PRISM
Health Center	Farm Road	50m Contour
Settlement	Forest Road	5m Contour
	Proposed Road	
	Under Construction	

1:10,000



Coordinate Systems :

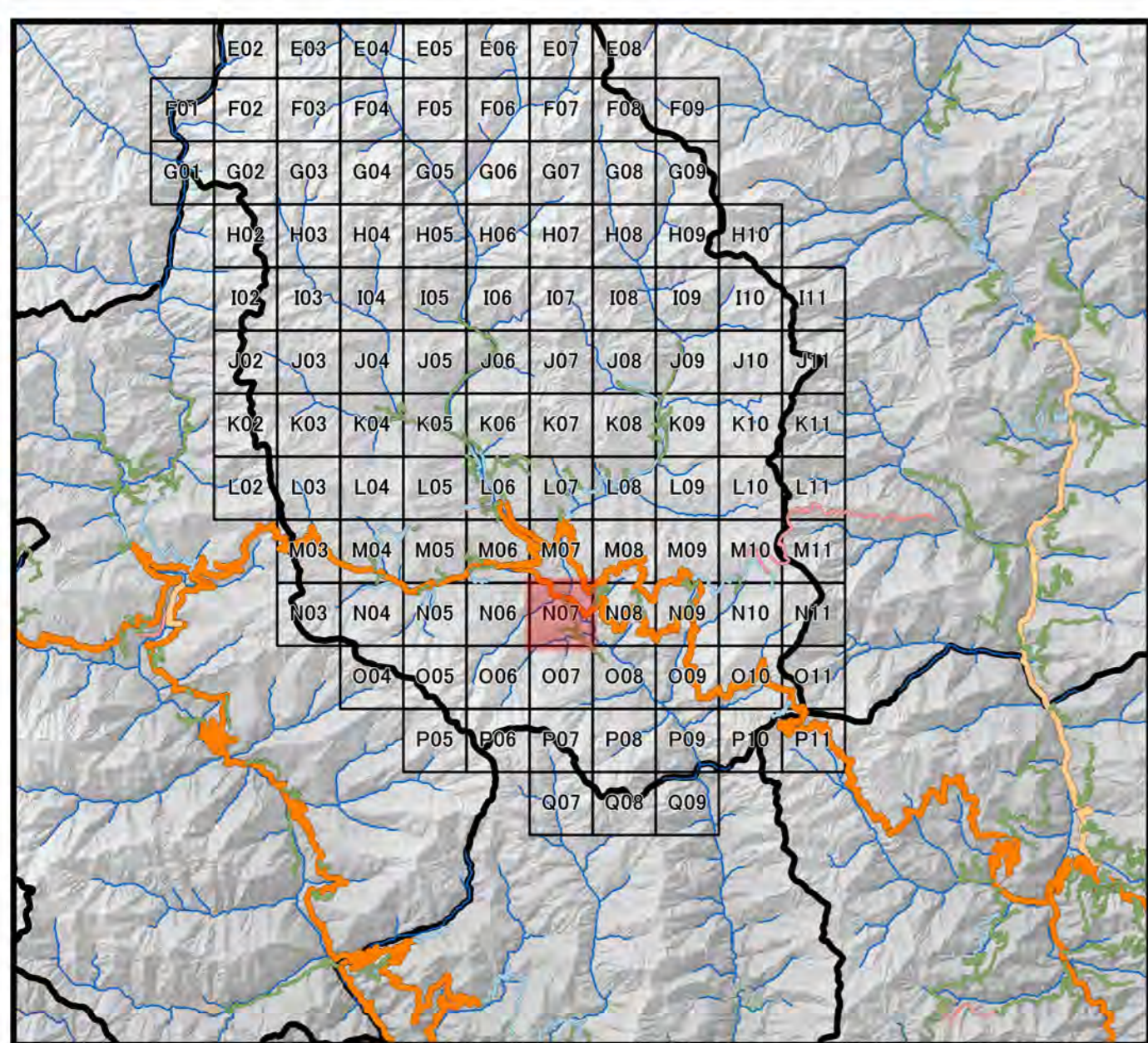
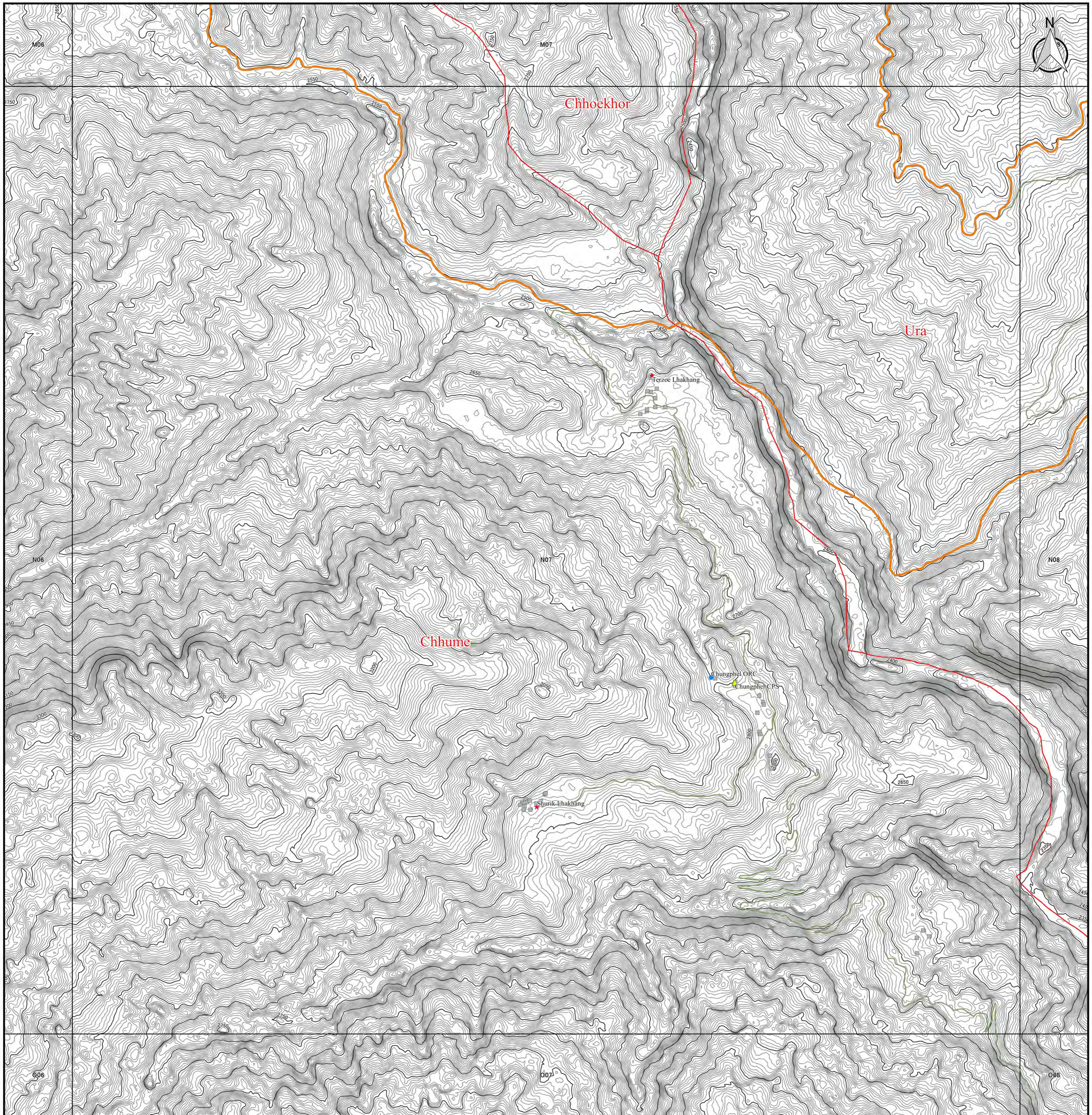
PCS DRUKREF03 / Bhutan National Grid
 Projection : Transverse Mercator
 False Easting : 250,000.000
 False Northing : 0.000
 Central Meridian : 90.000
 Scale Factor : 1.000
 Units : Meter

Data Sources :

- Boundary, Road, Cities and DOR Regional Office has been provided from Department of Road, Ministry of Works and Human Settlement, Bhutan.
- Historical Place, Education Center, Health Center, and Settlement has been provided from National Statistic Bureau.
- Contour data has been generated from PRISM-DSM (10m mesh).



Topographic Map in Bumthang



Legend		
DOR Regional Office	Road Network	□ 5km Grid Area
● Regional office	— Asian Highway	Boundary
● Sub-divisional office	— Primary Highway	▭ Country Boundary
NSB Data	— Secondary Highway	▭ Dzongkhag Boundary
★ Historical Place	— Dzongkhag Road	▭ Gewog Boundary
▲ Education Center	— Urban Road	Contour by PRISM
● Health Center	— Farm Road	— 50m Contour
■ Settlement	— Forest Road	— 5m Contour
	— Proposed Road	
	— Under Construction	

1:10,000



Coordinate Systems :

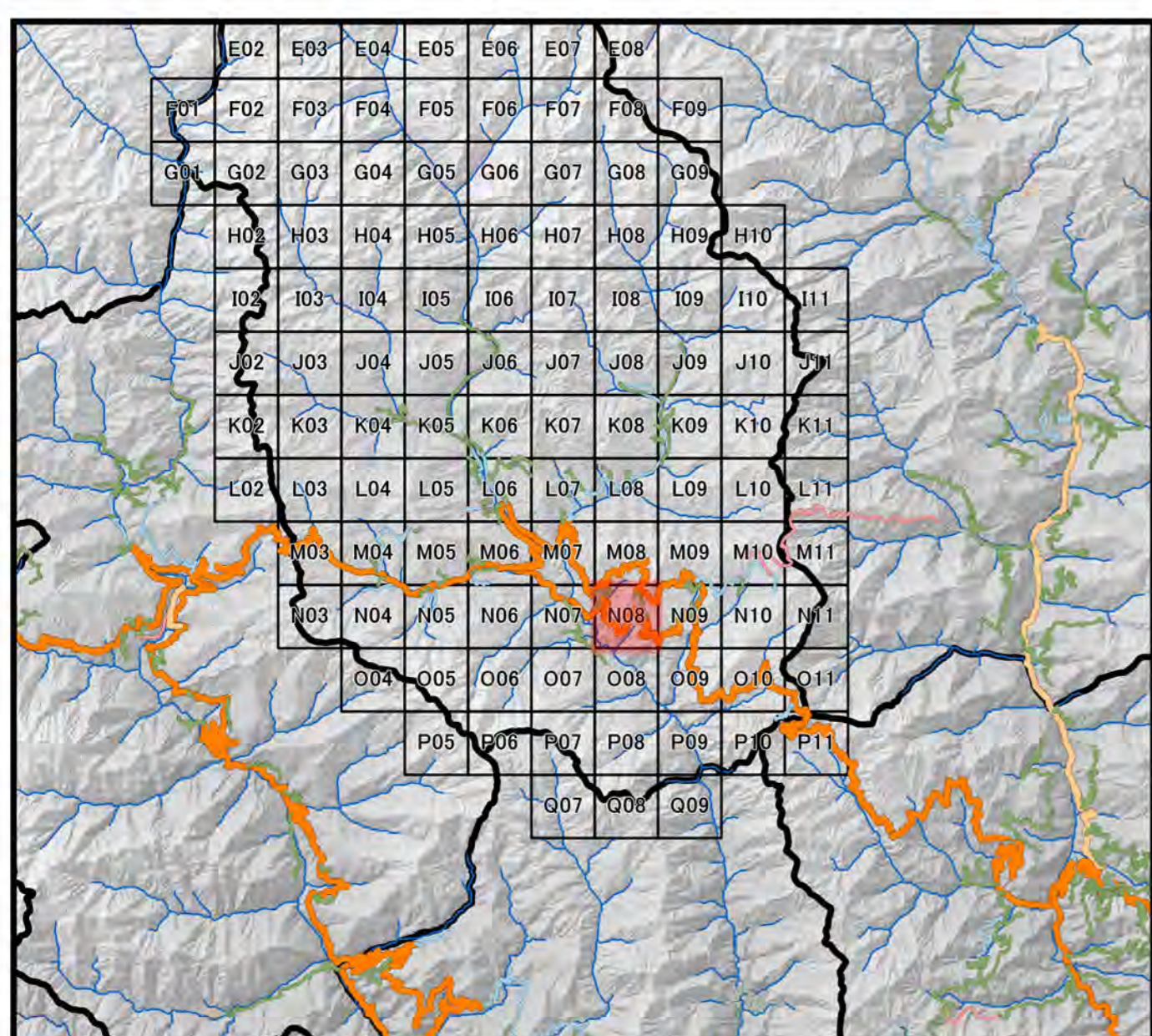
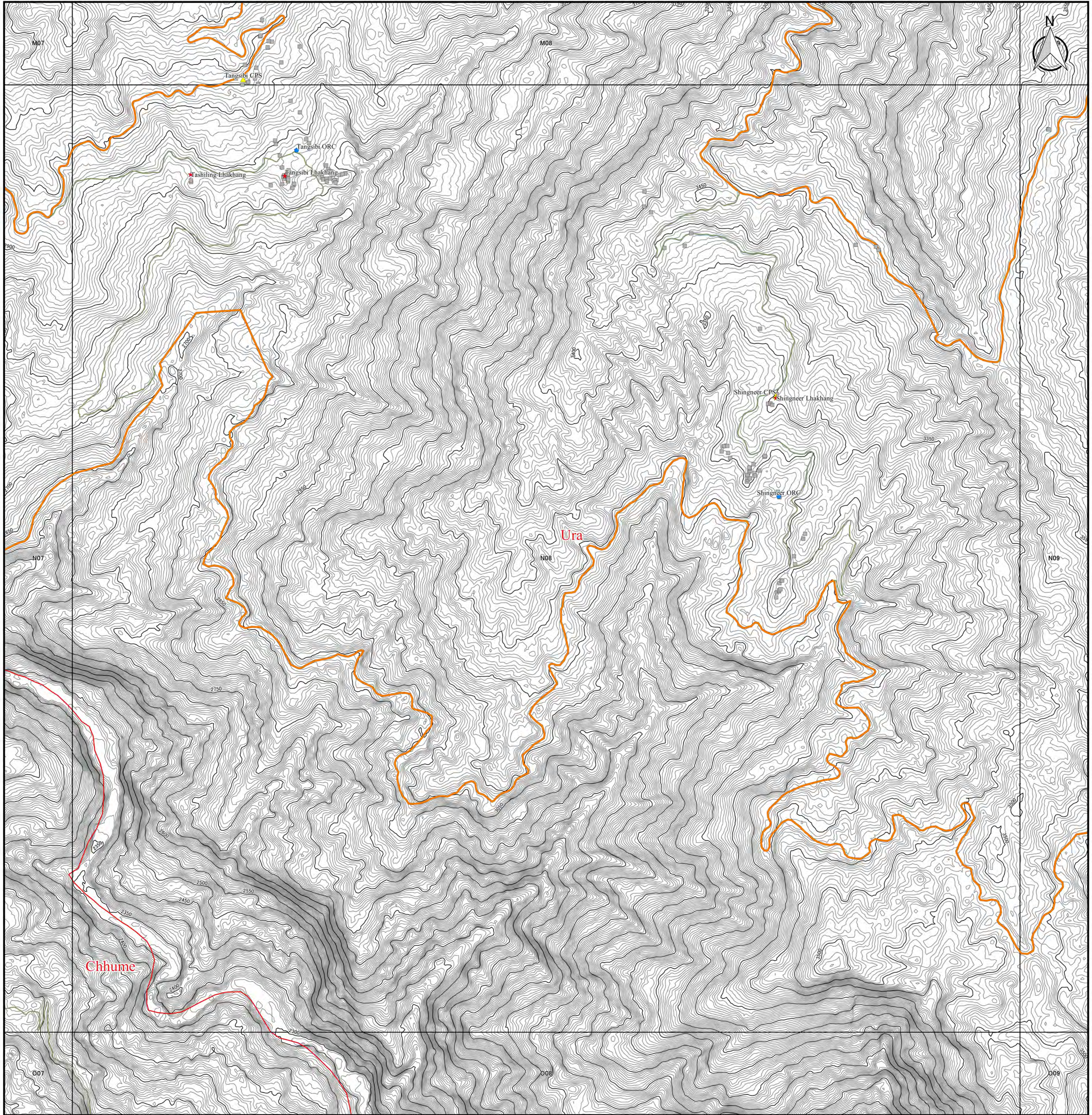
PCS DRUKREF03 / Bhutan National Grid
 Projection : Transverse Mercator
 False Easting : 250,000.000
 False Northing : 0.000
 Central Meridian : 90.000
 Scale Factor : 1.000
 Units : Meter

Data Sources :

- Boundary, Road, Cities and DOR Regional Office has been provided from Department of Road, Ministry of Works and Human, Settlement, Bhutan.
- Historical Place, Education Center, Health Center, and Settlement has been provided from National Statistic Bureau.
- Contour data has been generated from PRISM-DSM (10m mesh).



Topographic Map in Bumthang



Legend		
DOR Regional Office	Road Network	□ 5km Grid Area
● Regional office	— Asian Highway	Boundary
● Sub-divisional office	— Primary Highway	▭ Country Boundary
NSB Data	— Secondary Highway	▭ Dzongkhag Boundary
★ Historical Place	— Dzongkhag Road	▭ Gewog Boundary
▲ Education Center	— Urban Road	Contour by PRISM
● Health Center	— Farm Road	— 50m Contour
■ Settlement	— Forest Road	— 5m Contour
	— Proposed Road	
	— Under Construction	

Coordinate Systems :

PCS DRUKREF03 / Bhutan National Grid
 Projection : Transverse Mercator
 False Easting : 250,000.000
 False Northing : 0.000
 Central Meridian : 90.000
 Scale Factor : 1.000
 Units : Meter

Data Sources :

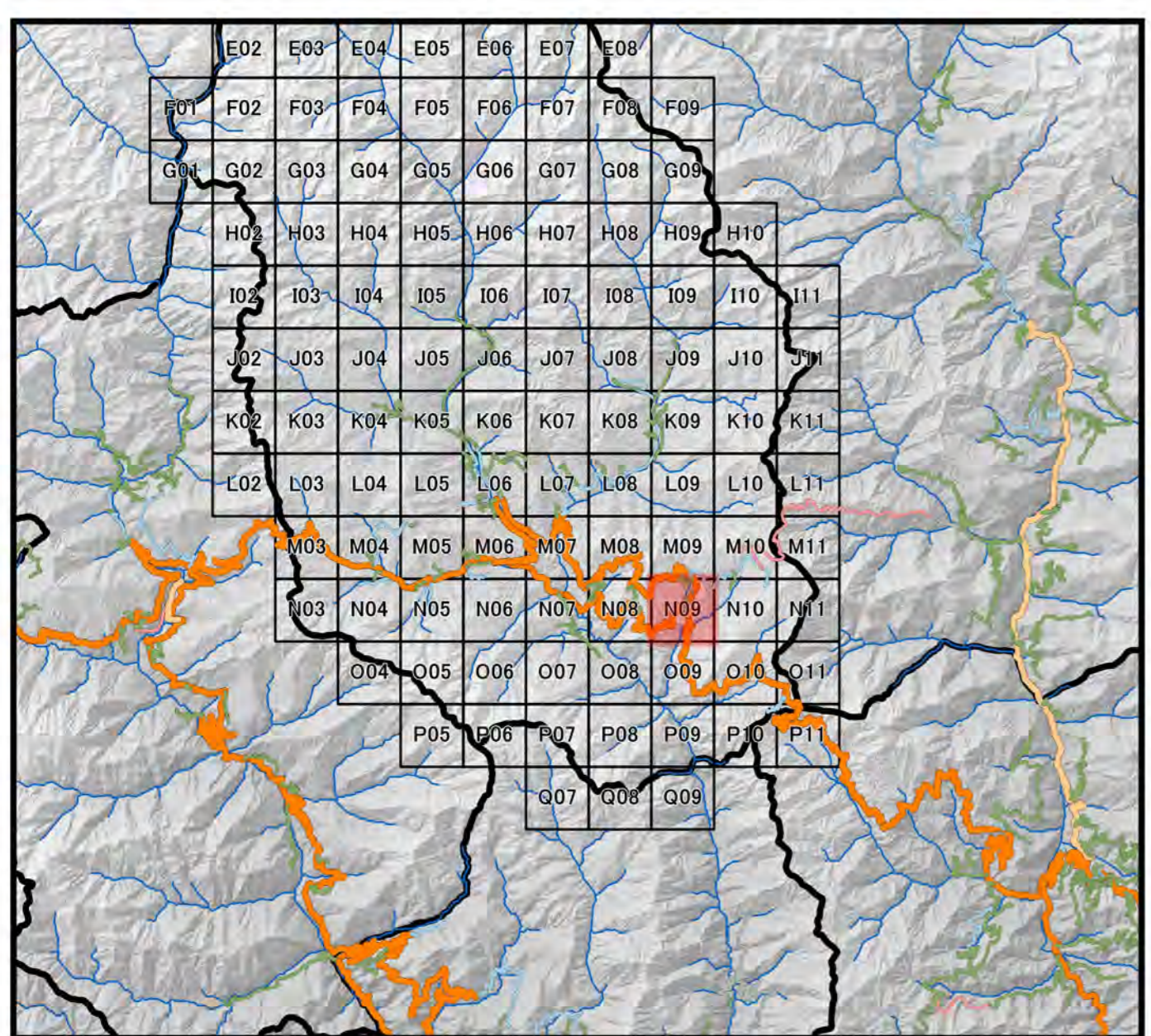
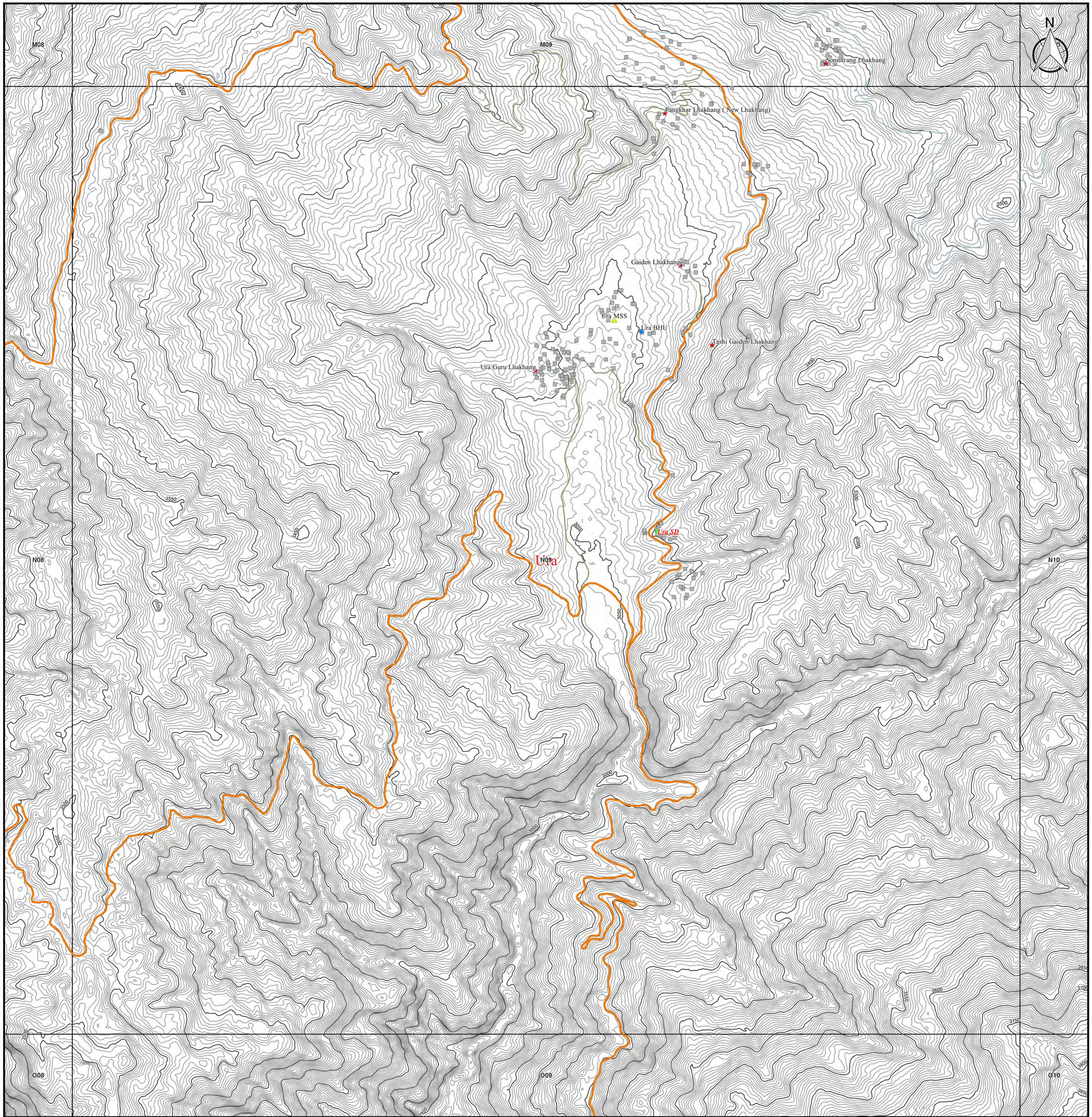
- Boundary, Road, Cities and DOR Regional Office has been provided from Department of Road, Ministry of Works and Human, Settlement, Bhutan.
- Historical Place, Education Center, Health Center, and Settlement has been provided from National Statistic Bureau.
- Contour data has been generated from PRISM-DSM (10m mesh).

1:10,000





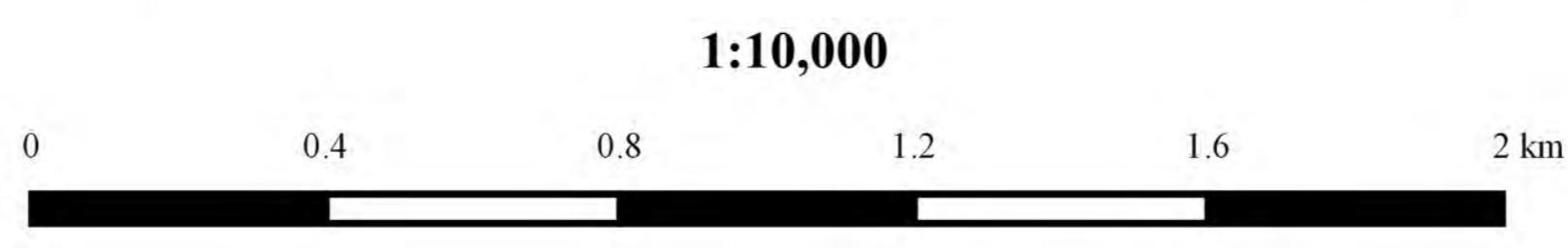
Topographic Map in Bumthang



Legend		
DOR Regional Office	Road Network	Boundary
● Regional office	— Asian Highway	□ 5km Grid Area
● Sub-divisional office	— Primary Highway	▭ Country Boundary
NSB Data	— Secondary Highway	▭ Dzongkhag Boundary
★ Historical Place	— Dzongkhag Road	▭ Gewog Boundary
▲ Education Center	— Urban Road	Contour by PRISM
● Health Center	— Farm Road	— 50m Contour
■ Settlement	— Forest Road	— 5m Contour
	— Proposed Road	
	— Under Construction	

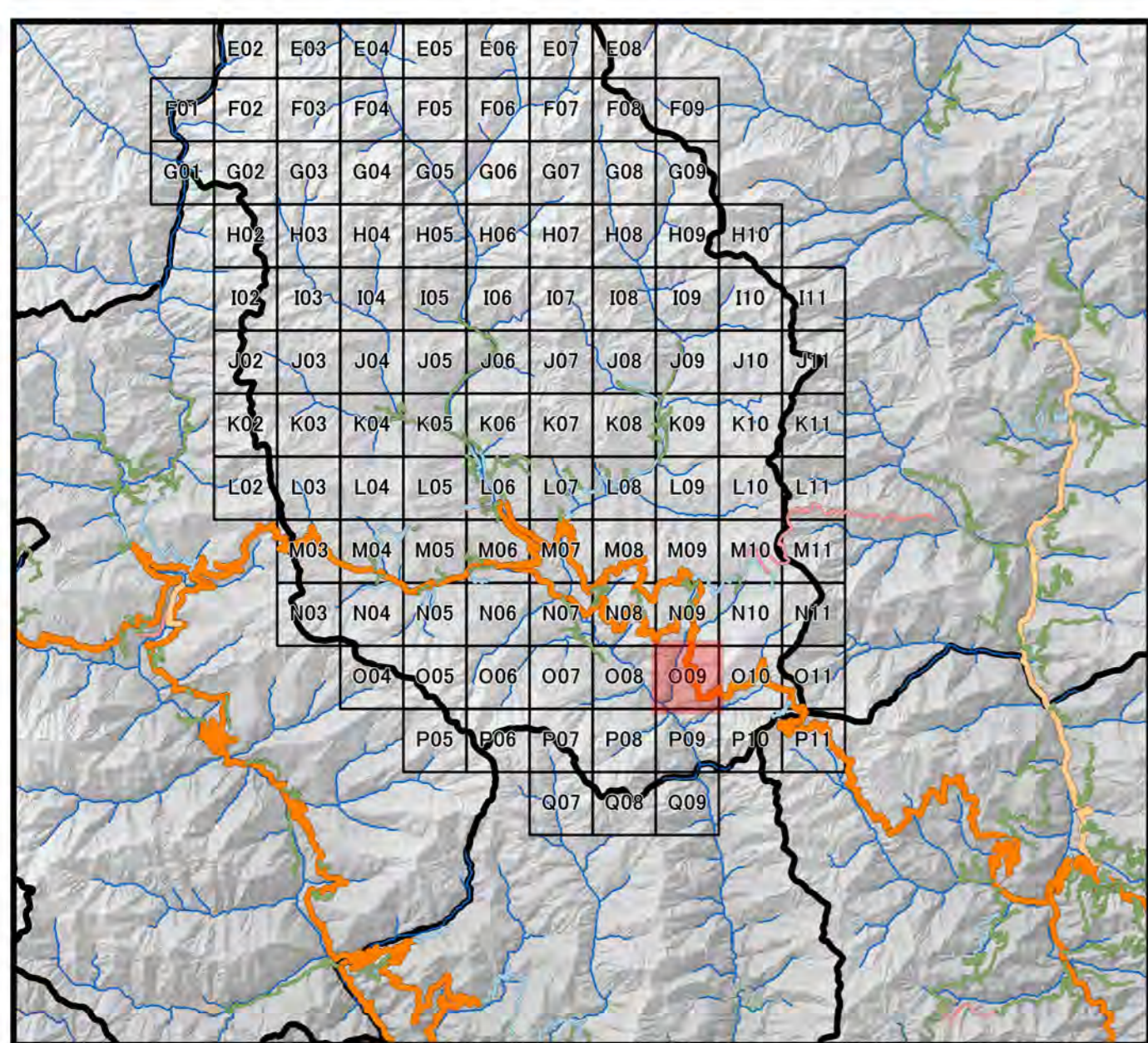
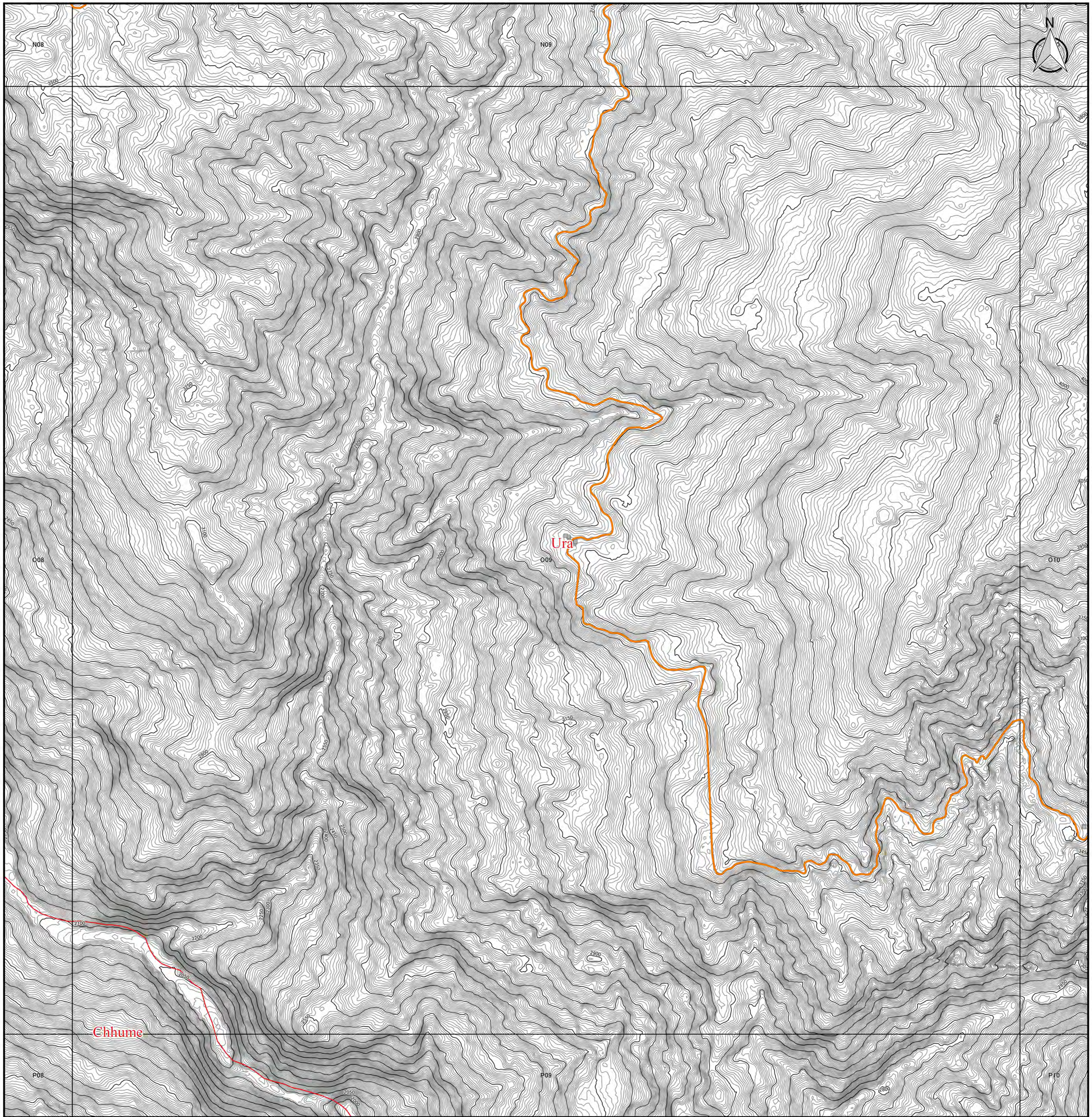
Coordinate Systems :
 PCS DRUKREF03 / Bhutan National Grid
 Projection : Transverse Mercator
 False Easting : 250,000.000
 False Northing : 0.000
 Central Meridian : 90.000
 Scale Factor : 1.000
 Units : Meter

Data Sources :
 - Boundary, Road, Cities and DOR Regional Office has been provided from Department of Road, Ministry of Works and Human, Settlement, Bhutan.
 - Historical Place, Education Center, Health Center, and Settlement has been provided from National Statistic Bureau.
 - Contour data has been generated from PRISM-DSM (10m mesh).





Topographic Map in Bumthang



Legend		
DOR Regional Office	Road Network	Boundary
● Regional office	— Asian Highway	□ 5km Grid Area
● Sub-divisional office	— Primary Highway	▭ Country Boundary
NSB Data	— Secondary Highway	▭ Dzongkhag Boundary
★ Historical Place	— Dzongkhag Road	▭ Gewog Boundary
▲ Education Center	— Urban Road	Contour by PRISM
● Health Center	— Farm Road	— 50m Contour
■ Settlement	— Forest Road	— 5m Contour
	— Proposed Road	
	— Under Construction	

1:10,000



Coordinate Systems :

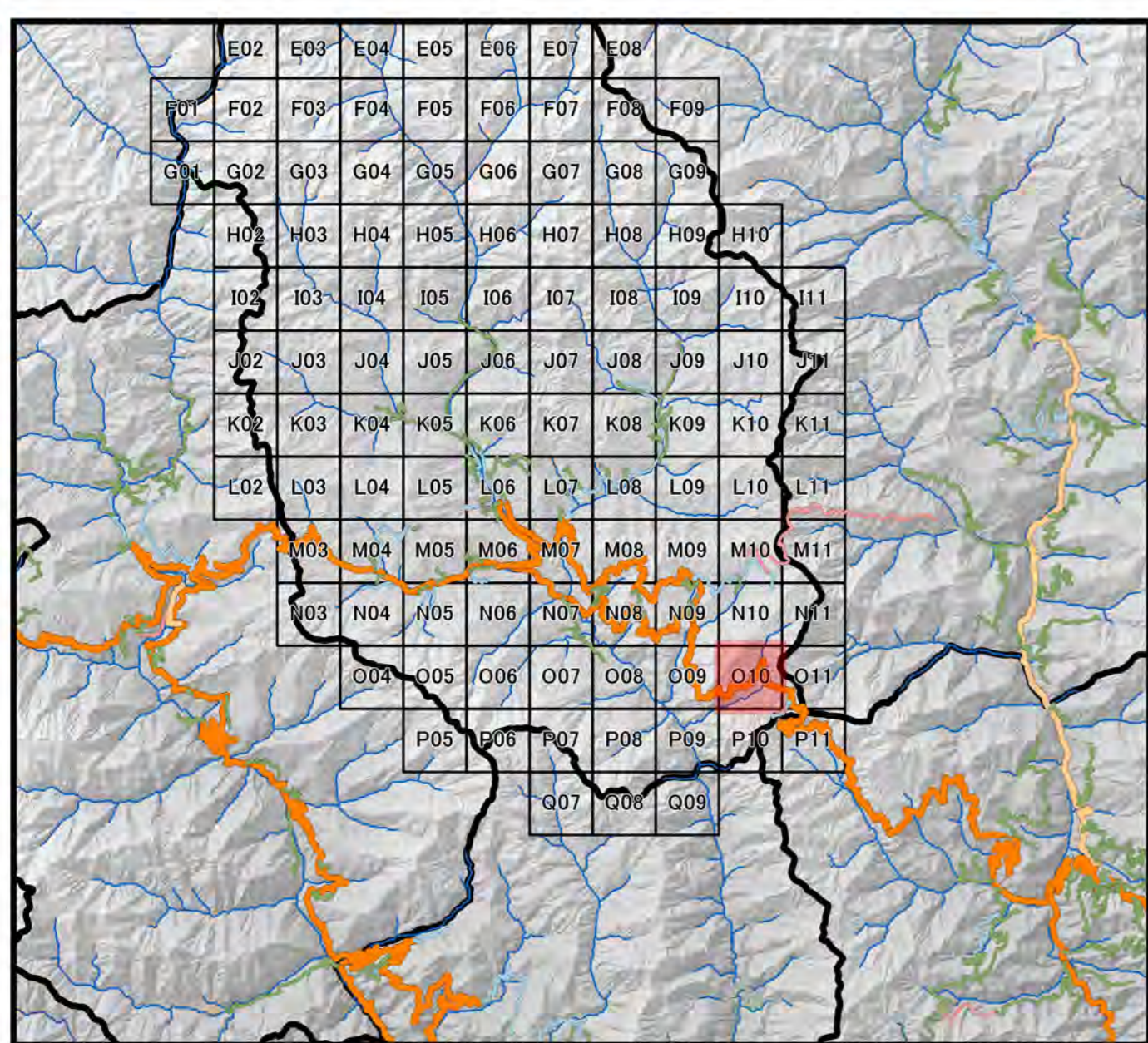
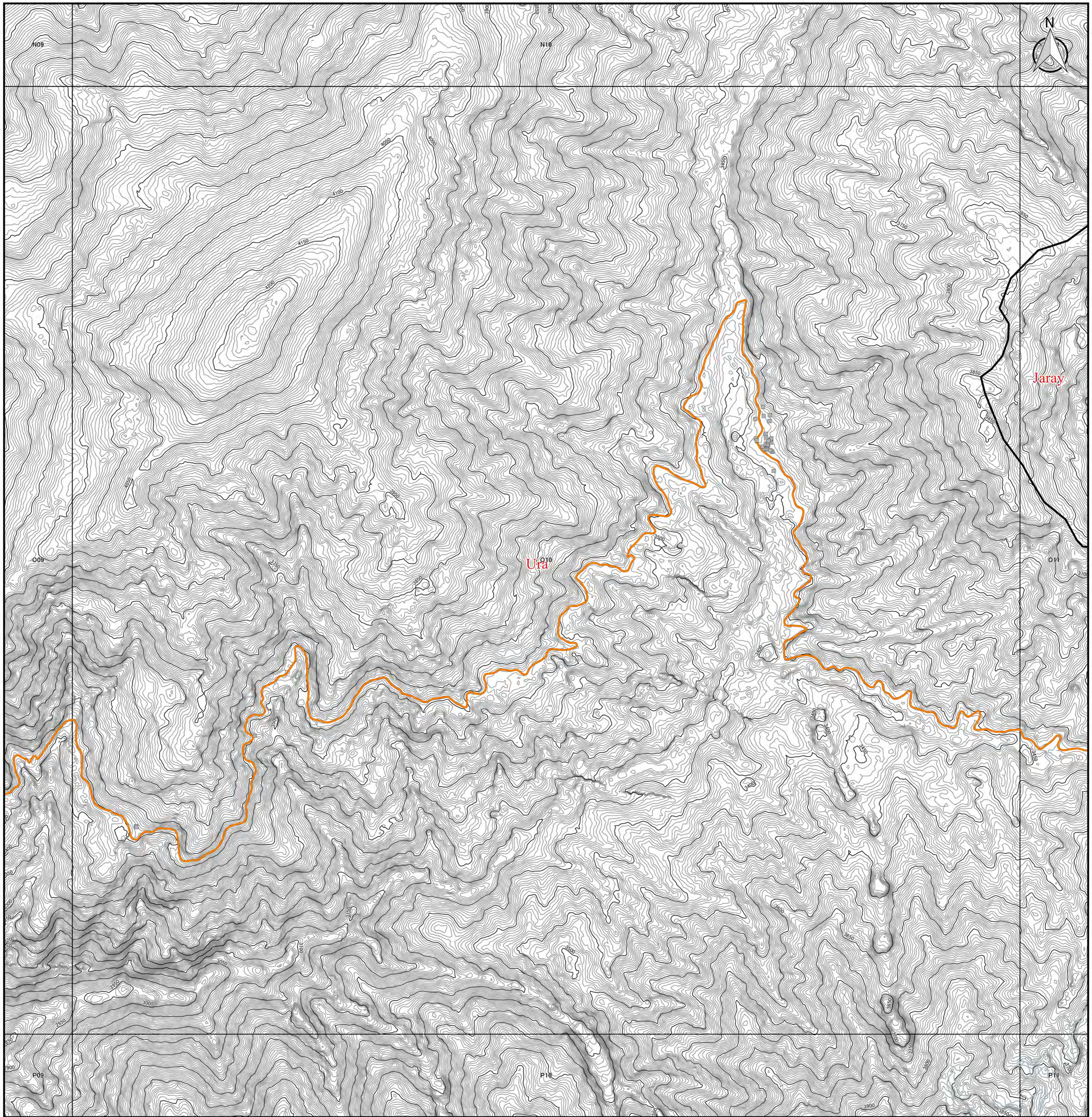
PCS DRUKREF03 / Bhutan National Grid
 Projection : Transverse Mercator
 False Easting : 250,000.000
 False Northing : 0.000
 Central Meridian : 90.000
 Scale Factor : 1.000
 Units : Meter

Data Sources :

- Boundary, Road, Cities and DOR Regional Office has been provided from Department of Road, Ministry of Works and Human, Settlement, Bhutan.
- Historical Place, Education Center, Health Center, and Settlement has been provided from National Statistic Bureau.
- Contour data has been generated from PRISM-DSM (10m mesh).



Topographic Map in Bumthang



Legend		
DOR Regional Office	Road Network	□ 5km Grid Area
● Regional office	— Asian Highway	Boundary
● Sub-divisional office	— Primary Highway	▭ Country Boundary
NSB Data	— Secondary Highway	▭ Dzongkhag Boundary
★ Historical Place	— Dzongkhag Road	▭ Gewog Boundary
▲ Education Center	— Urban Road	Contour by PRISM
● Health Center	— Farm Road	— 50m Contour
■ Settlement	— Forest Road	— 5m Contour
	— Proposed Road	
	— Under Construction	

1:10,000



Coordinate Systems :

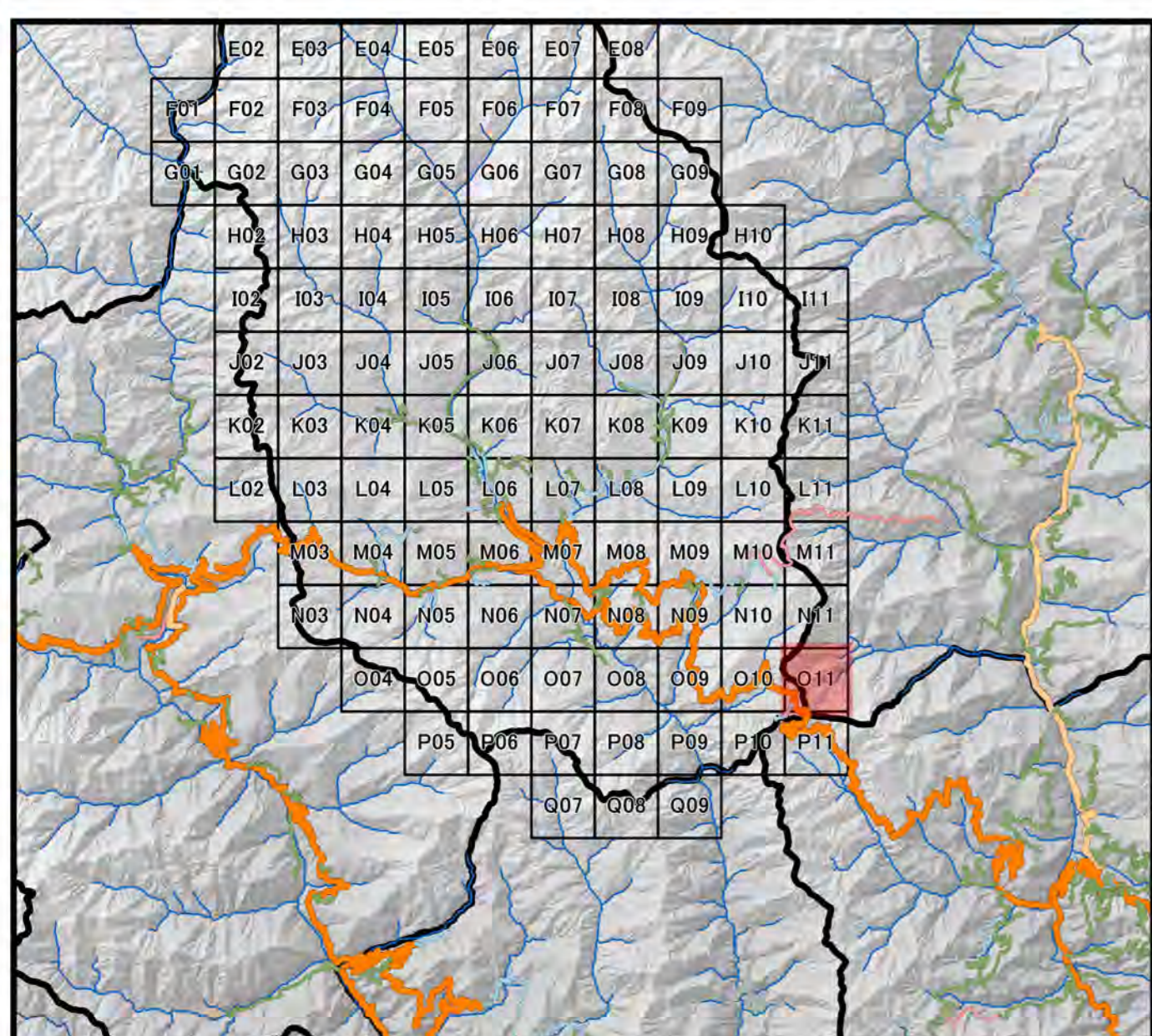
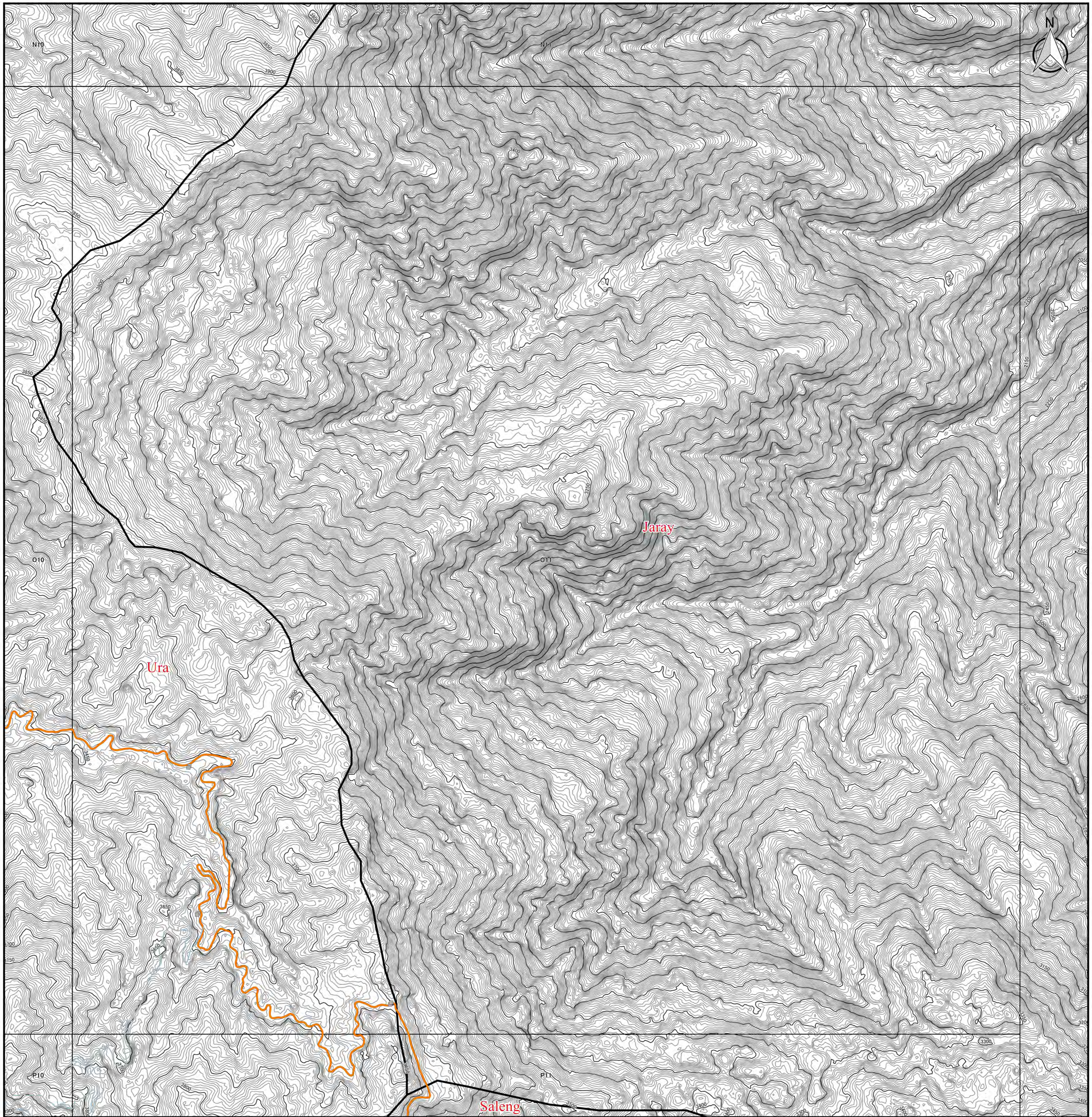
PCS DRUKREF03 / Bhutan National Grid
 Projection : Transverse Mercator
 False Easting : 250,000.000
 False Northing : 0.000
 Central Meridian : 90.000
 Scale Factor : 1.000
 Units : Meter

Data Sources :

- Boundary, Road, Cities and DOR Regional Office has been provided from Department of Road, Ministry of Works and Human Settlement, Bhutan.
- Historical Place, Education Center, Health Center, and Settlement has been provided from National Statistic Bureau.
- Contour data has been generated from PRISM-DSM (10m mesh).



Topographic Map in Bumthang



Legend		
DOR Regional Office	Road Network	□ 5km Grid Area
● Regional office	— Asian Highway	Boundary
● Sub-divisional office	— Primary Highway	▭ Country Boundary
NSB Data	— Secondary Highway	▭ Dzongkhag Boundary
★ Historical Place	— Dzongkhag Road	▭ Gewog Boundary
▲ Education Center	— Urban Road	Contour by PRISM
▲ Health Center	— Farm Road	— 50m Contour
■ Settlement	— Forest Road	— 5m Contour
	— Proposed Road	
	— Under Construction	

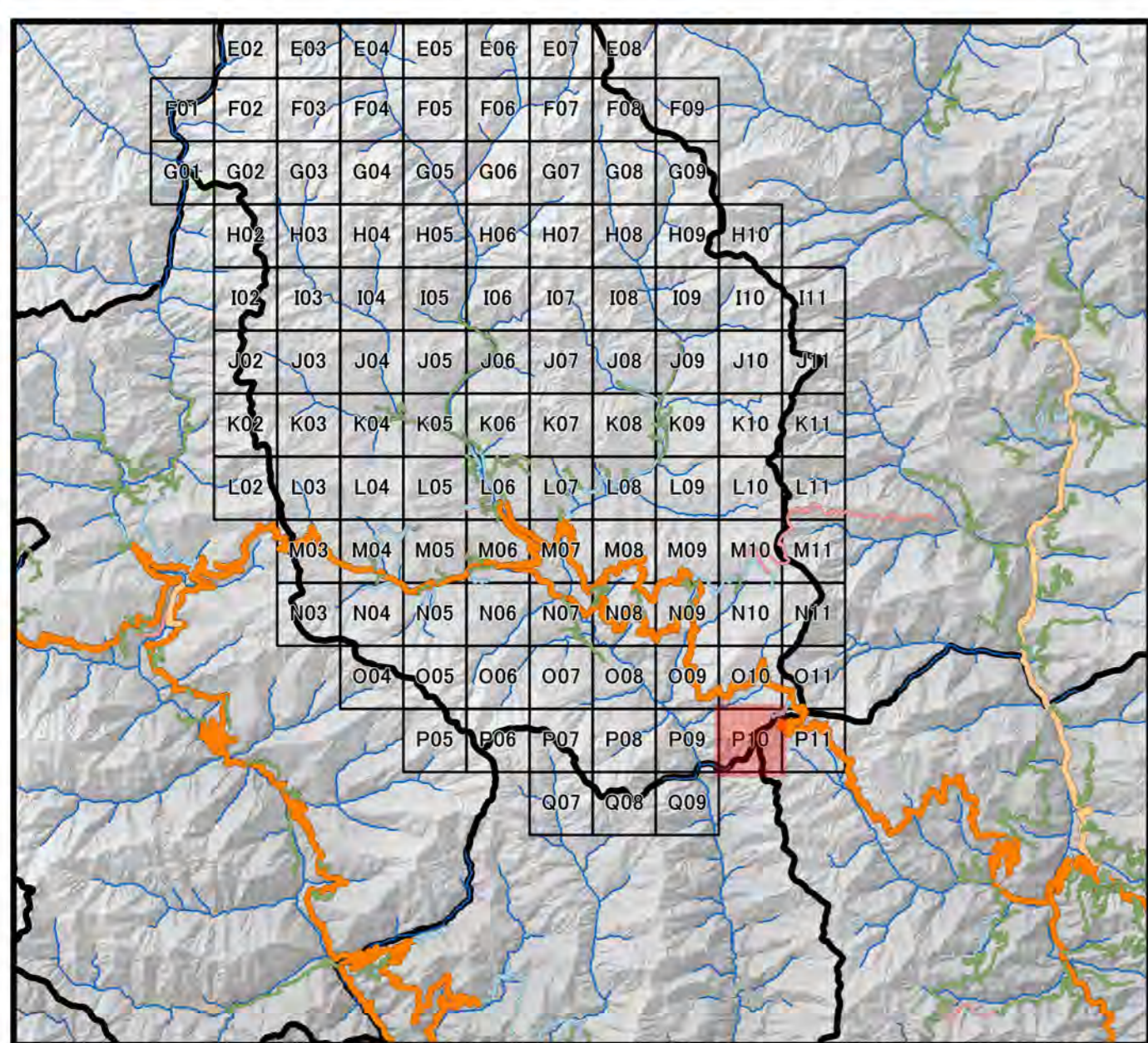
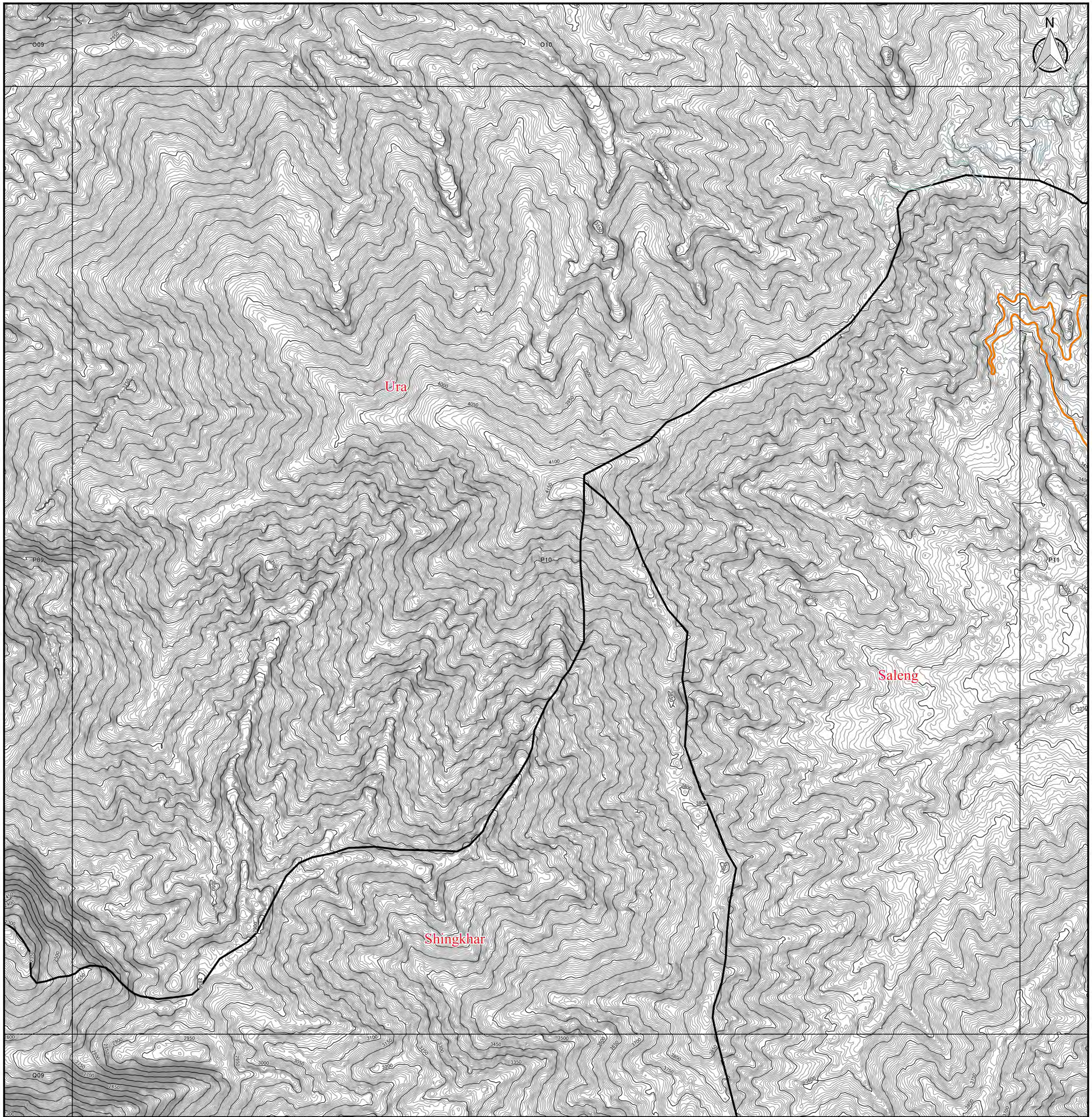
Coordinate Systems :
 PCS DRUKREF03 / Bhutan National Grid
 Projection : Transverse Mercator
 False Easting : 250,000.000
 False Northing : 0.000
 Central Meridian : 90.000
 Scale Factor : 1.000
 Units : Meter

Data Sources :
 - Boundary, Road, Cities and DOR Regional Office has been provided from Department of Road, Ministry of Works and Human, Settlement, Bhutan.
 - Historical Place, Education Center, Health Center, and Settlement has been provided from National Statistic Bureau.
 - Contour data has been generated from PRISM-DSM (10m mesh).





Topographic Map in Bumthang



Legend		
DOR Regional Office	Road Network	Boundary
● Regional office	— Asian Highway	□ 5km Grid Area
● Sub-divisional office	— Primary Highway	▭ Country Boundary
NSB Data	— Secondary Highway	▭ Dzongkhag Boundary
★ Historical Place	— Dzongkhag Road	▭ Gewog Boundary
▲ Education Center	— Urban Road	Contour by PRISM
● Health Center	— Farm Road	— 50m Contour
■ Settlement	— Forest Road	— 5m Contour
	— Proposed Road	
	— Under Construction	

1:10,000



Coordinate Systems :

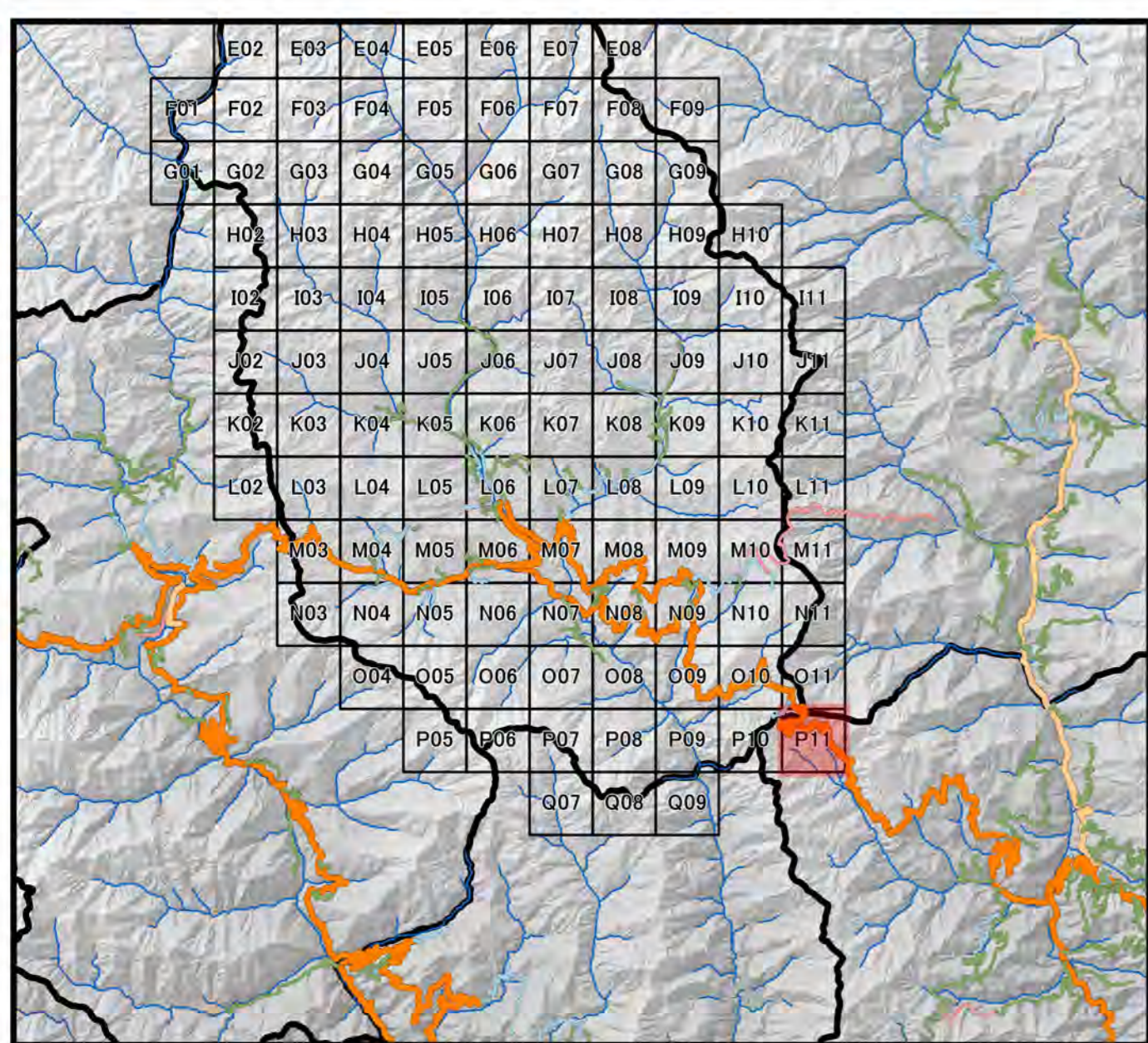
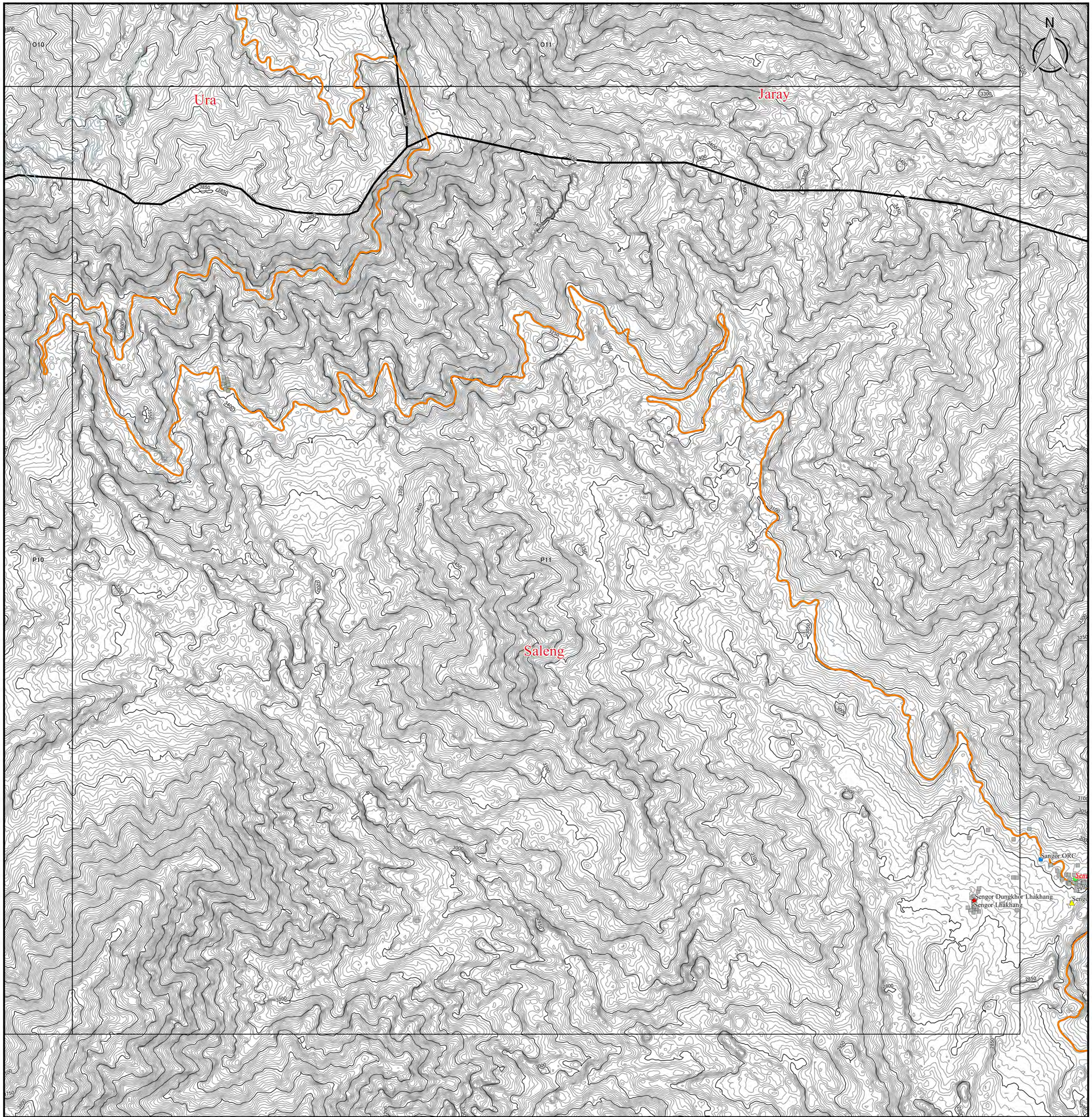
PCS DRUKREF03 / Bhutan National Grid
 Projection : Transverse Mercator
 False Easting : 250,000.000
 False Northing : 0.000
 Central Meridian : 90.000
 Scale Factor : 1.000
 Units : Meter

Data Sources :

- Boundary, Road, Cities and DOR Regional Office has been provided from Department of Road, Ministry of Works and Human, Settlement, Bhutan.
- Historical Place, Education Center, Health Center, and Settlement has been provided from National Statistic Bureau.
- Contour data has been generated from PRISM-DSM (10m mesh).



Topographic Map in Bumthang



Legend		
DOR Regional Office	Road Network	Boundary
● Regional office	— Asian Highway	□ 5km Grid Area
● Sub-divisional office	— Primary Highway	▭ Country Boundary
NSB Data	— Secondary Highway	▭ Dzongkhag Boundary
★ Historical Place	— Dzongkhag Road	▭ Gewog Boundary
▲ Education Center	— Urban Road	Contour by PRISM
● Health Center	— Farm Road	— 50m Contour
■ Settlement	— Forest Road	— 5m Contour
	— Proposed Road	
	— Under Construction	

1:10,000



Coordinate Systems :

PCS DRUKREF03 / Bhutan National Grid
 Projection : Transverse Mercator
 False Easting : 250,000.000
 False Northing : 0.000
 Central Meridian : 90.000
 Scale Factor : 1.000
 Units : Meter

Data Sources :

- Boundary, Road, Cities and DOR Regional Office has been provided from Department of Road, Ministry of Works and Human, Settlement, Bhutan.
- Historical Place, Education Center, Health Center, and Settlement has been provided from National Statistical Bureau.
- Contour data has been generated from PRISM-DSM (10m mesh).