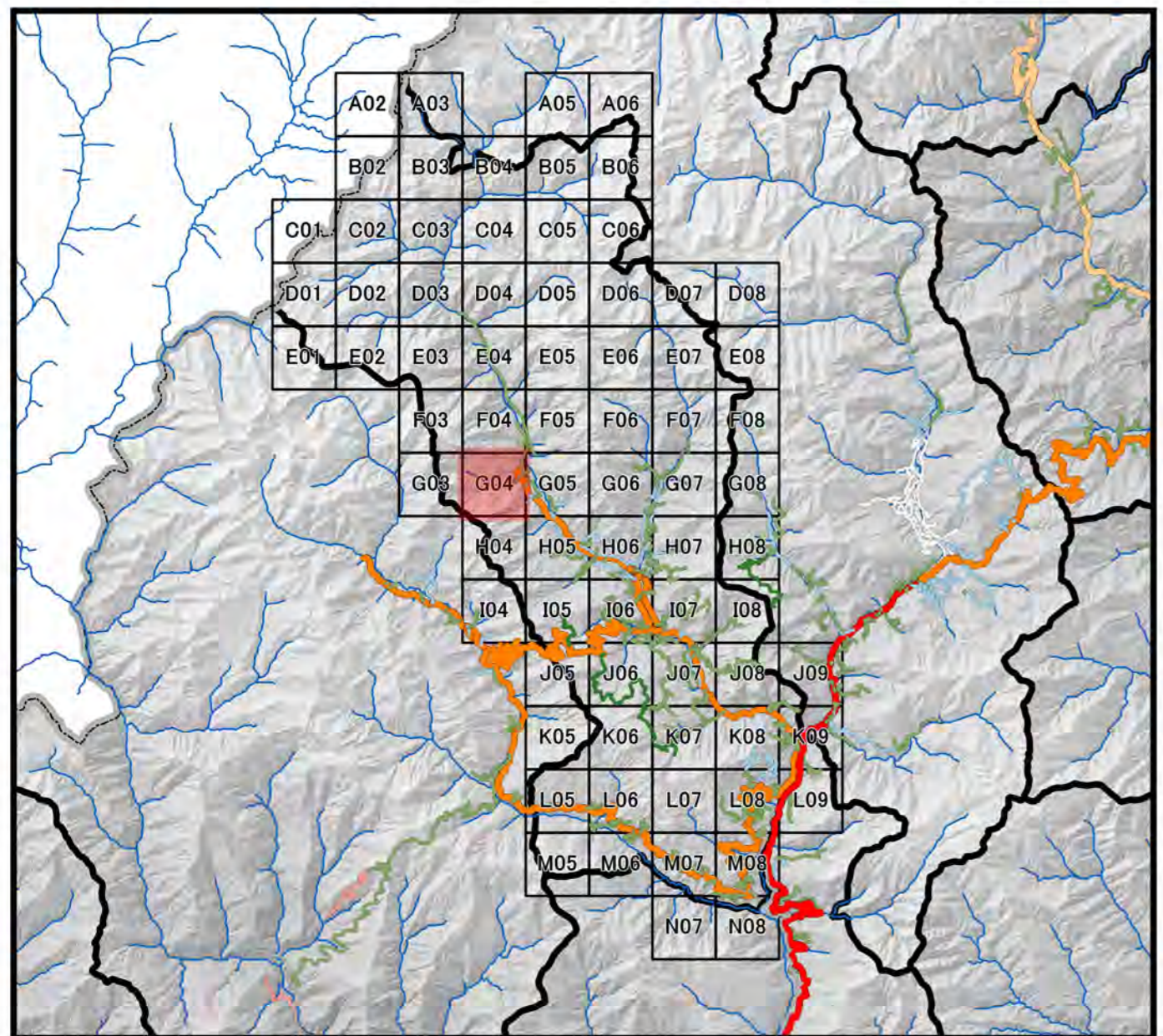
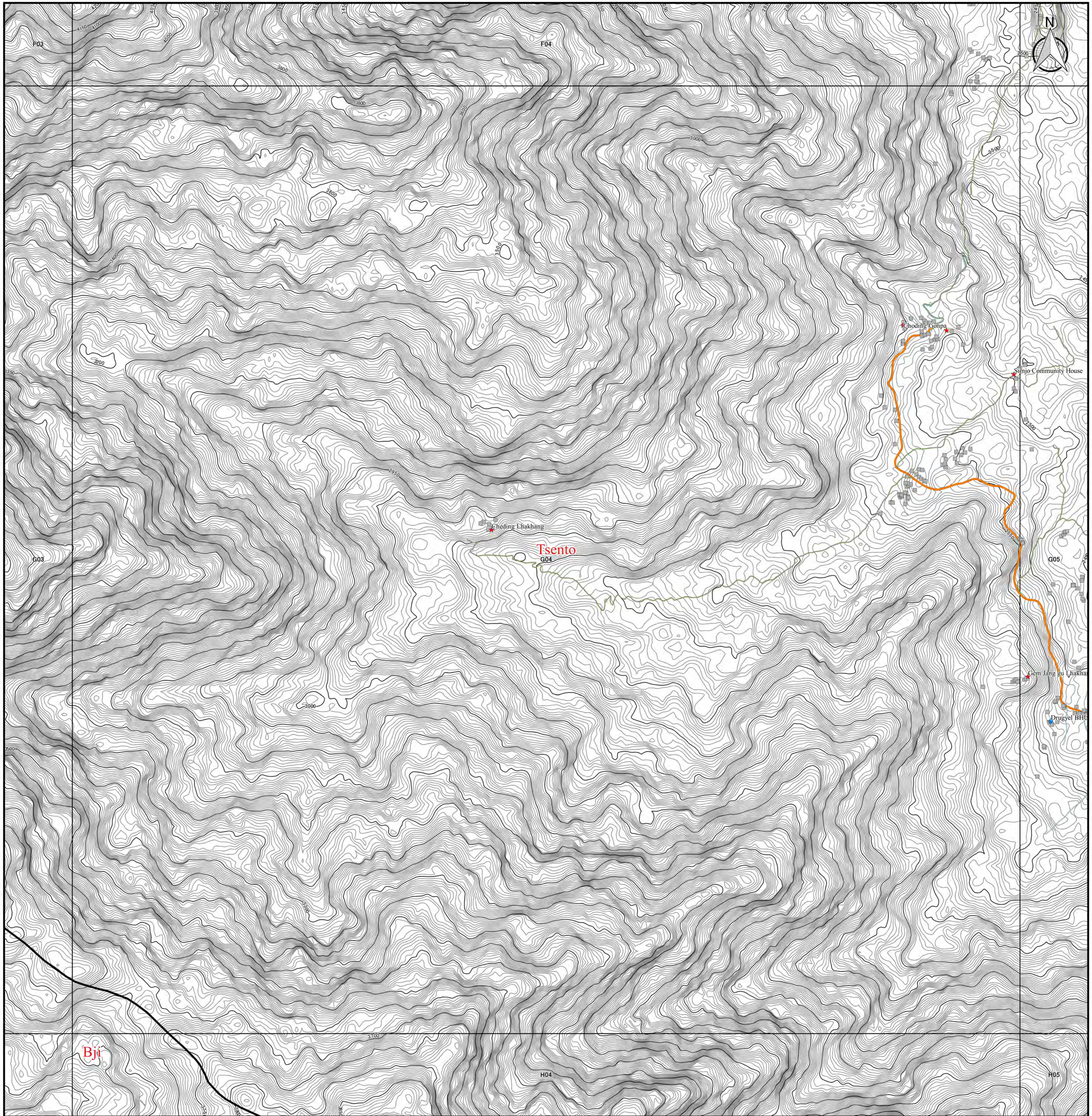





# Topographic Map in Paro



| Legend                  |                      |                        |
|-------------------------|----------------------|------------------------|
| <b>DOR Office</b>       | <b>Road Network</b>  | □ 5km Grid Area        |
| ● Regional office       | — Asian Highway      | <b>Boundary</b>        |
| ● Sub-divisional office | — Primary Highway    | ▭ Country Boundary     |
| <b>NSB Data</b>         | — Secondary Highway  | ▭ Dzongkhag Boundary   |
| ★ Historical Place      | — Dzungkhag Road     | ▭ Gewog Boundary       |
| ▲ Education Center      | — Urban Road         | <b>Contour by SRTM</b> |
| ● Health Center         | — Farm Road          | — 50m Contour          |
| ■ Settlement            | — Forest Road        | — 5m Contour           |
|                         | — Proposed Road      |                        |
|                         | — Under Construction |                        |

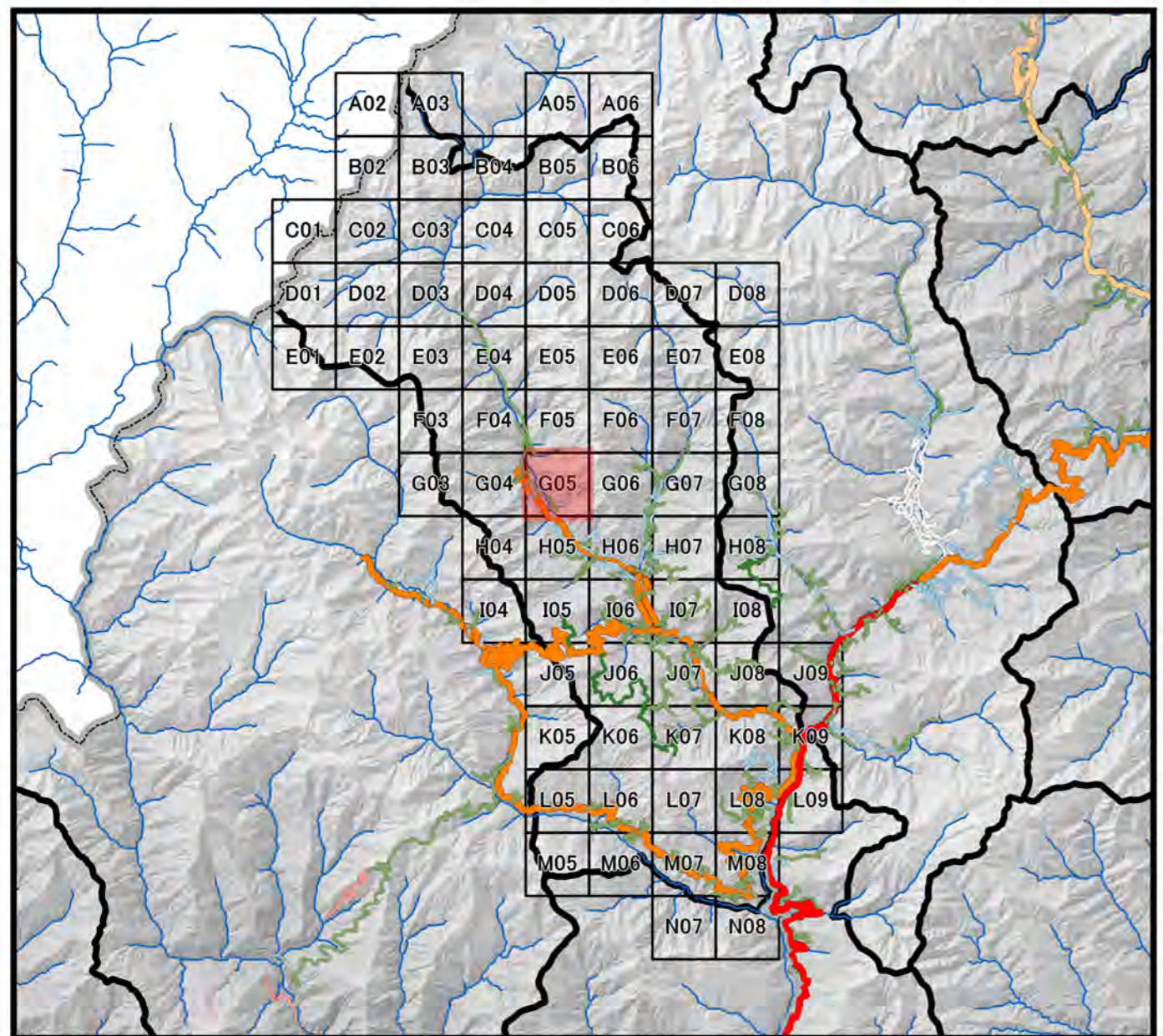
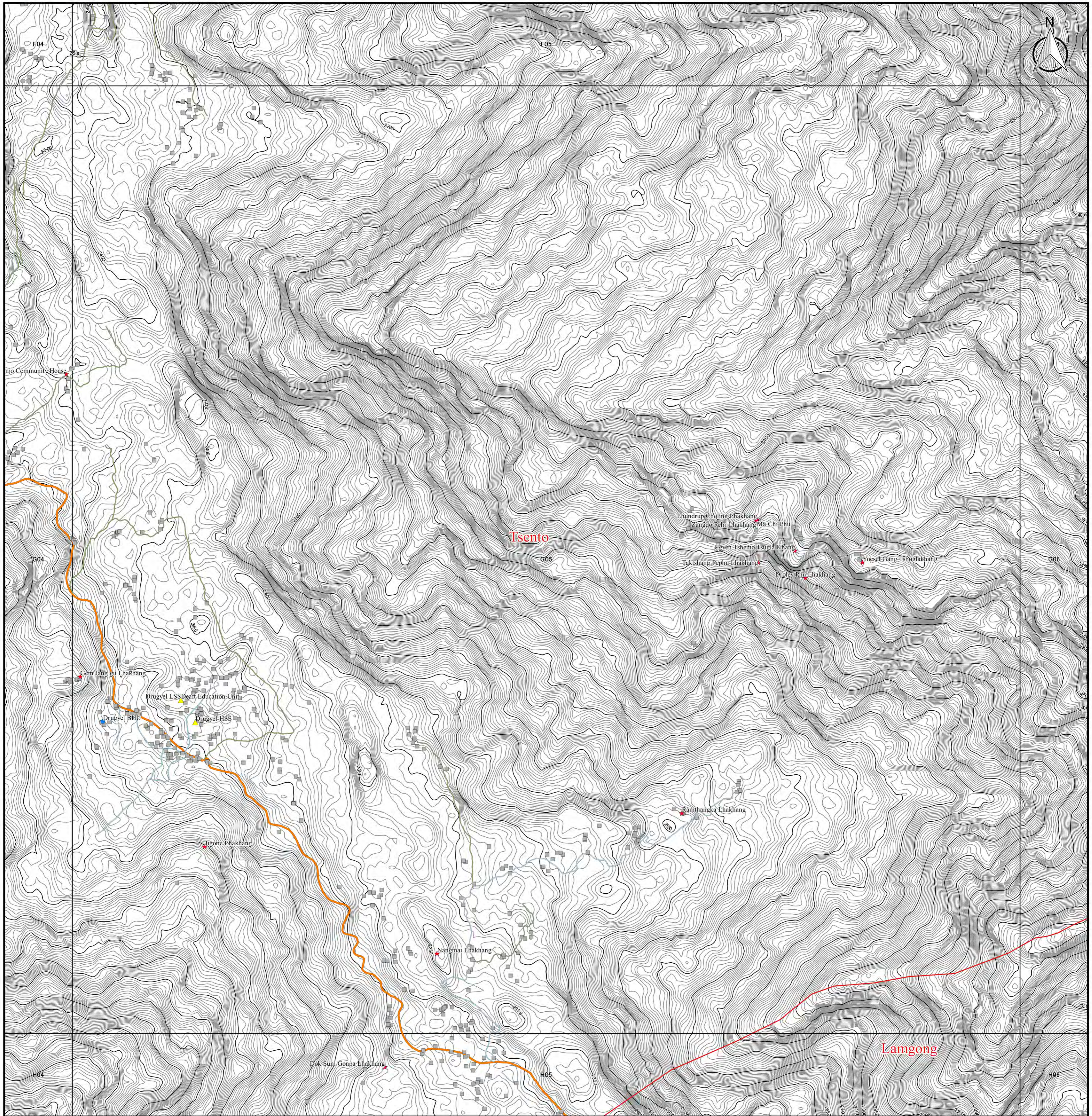
**Coordinate Systems :**  
 PCS DRUKREF03 / Bhutan National Grid  
 Projection : Transverse Mercator  
 False Easting : 250,000.000  
 False Northing : 0.000  
 Central Meridian : 90.000  
 Scale Factor : 1.000  
 Units : Meter

**Data Sources :**  
 - Boundary, Road, Cities and DOR Regional Office has been provided from Department of Road, Ministry of Works and Human, Settlement, Bhutan.  
 - Historical Place, Education Center, Health Center, and Settlement has been provided from National Statistic Bureau.  
 - Topographic data and Relief has been generated from SRTM ver3.0 (30m mesh).






# Topographic Map in Paro



| Legend                  |                      |                        |
|-------------------------|----------------------|------------------------|
| <b>DOR Office</b>       | <b>Road Network</b>  | □ 5km Grid Area        |
| ● Regional office       | — Asian Highway      | <b>Boundary</b>        |
| ● Sub-divisional office | — Primary Highway    | ▭ Country Boundary     |
| <b>NSB Data</b>         | — Secondary Highway  | ▭ Dzongkhag Boundary   |
| ★ Historical Place      | — Urban Road         | ▭ Gewog Boundary       |
| ▲ Education Center      | — Farm Road          | <b>Contour by SRTM</b> |
| ● Health Center         | — Forest Road        | — 50m Contour          |
| ■ Settlement            | — Proposed Road      | — 5m Contour           |
|                         | — Under Construction |                        |

1:10,000



### Coordinate Systems :

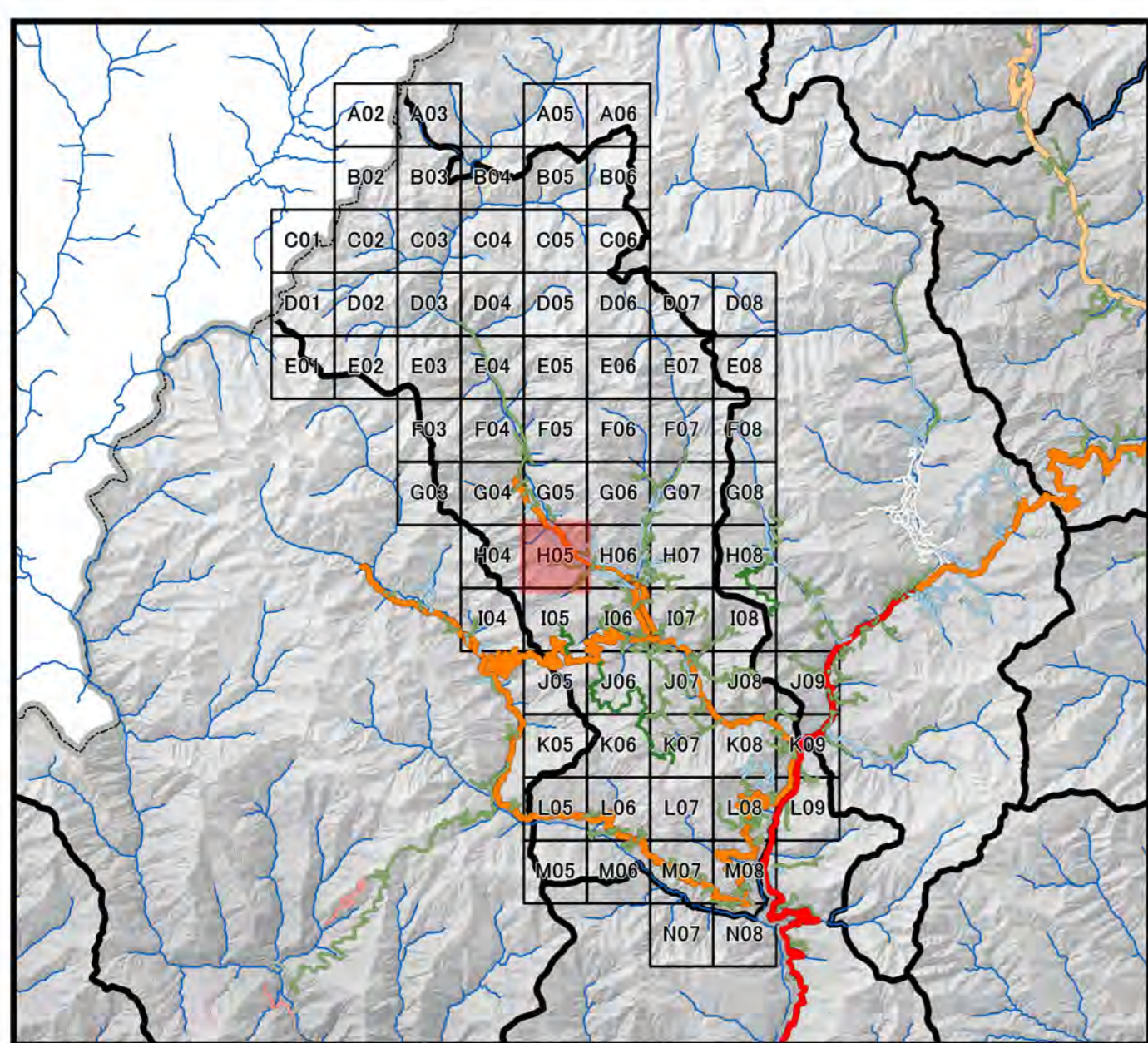
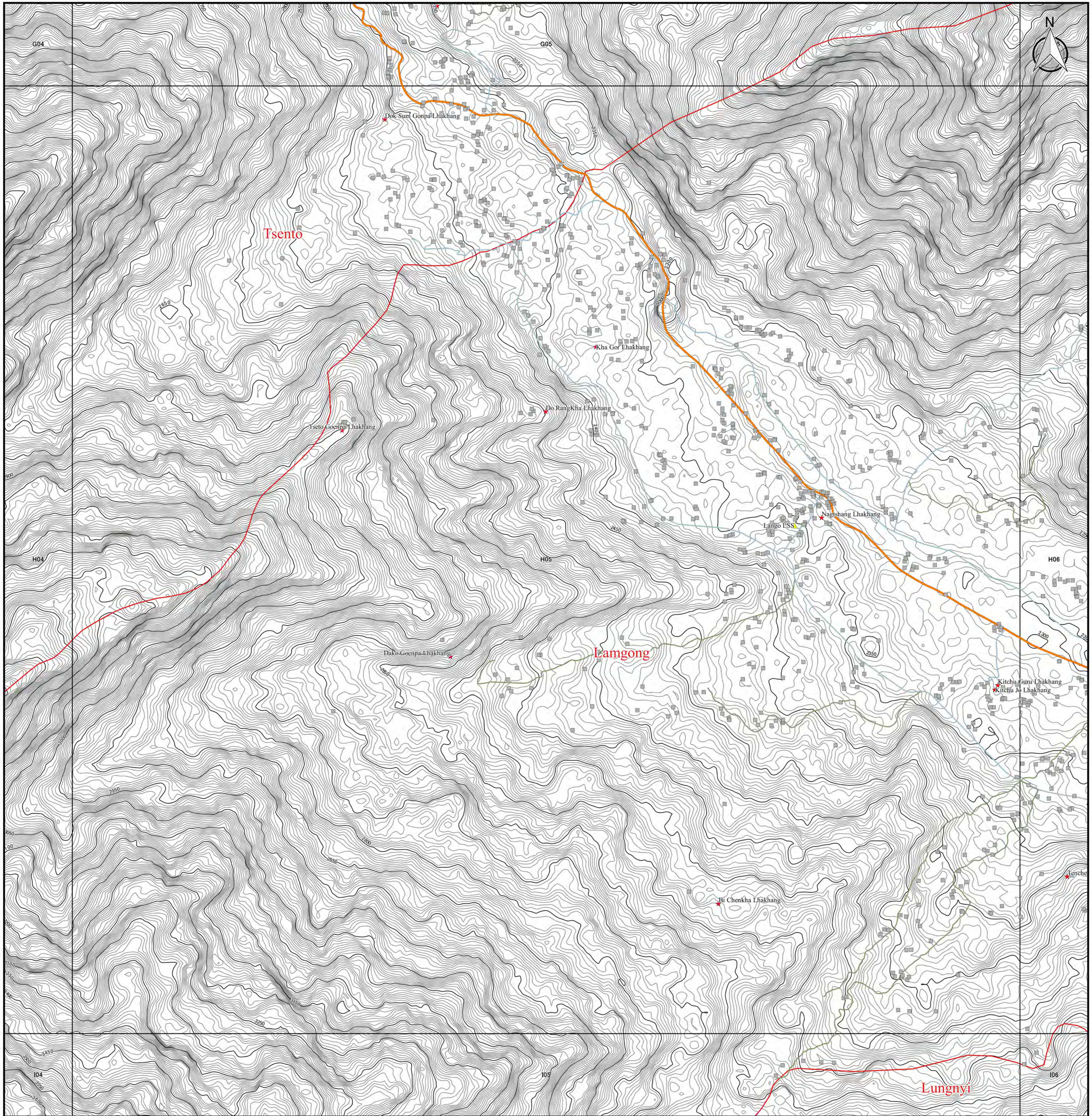
PCS DRUKREF03 / Bhutan National Grid  
 Projection : Transverse Mercator  
 False Easting : 250,000.000  
 False Northing : 0.000  
 Central Meridian : 90.000  
 Scale Factor : 1.000  
 Units : Meter

### Data Sources :

- Boundary, Road, Cities and DOR Regional Office has been provided from Department of Road, Ministry of Works and Human, Settlement, Bhutan.
- Historical Place, Education Center, Health Center, and Settlement has been provided from National Statistic Bureau.
- Topographic data and Relief has been generated from SRTM ver3.0 (30m mesh).




# Topographic Map in Paro



| Legend                  |                      |                        |
|-------------------------|----------------------|------------------------|
| <b>DOR Office</b>       | <b>Road Network</b>  | □ 5km Grid Area        |
| ● Regional office       | — Asian Highway      | <b>Boundary</b>        |
| ● Sub-divisional office | — Primary Highway    | ▭ Country Boundary     |
| <b>NSB Data</b>         | — Secondary Highway  | ▭ Dzongkhag Boundary   |
| ★ Historical Place      | — Dzongkhag Road     | ▭ Gewog Boundary       |
| ▲ Education Center      | — Urban Road         | <b>Contour by SRTM</b> |
| ● Health Center         | — Farm Road          | — 50m Contour          |
| ■ Settlement            | — Forest Road        | — 5m Contour           |
|                         | — Proposed Road      |                        |
|                         | — Under Construction |                        |

1:10,000



### Coordinate Systems :

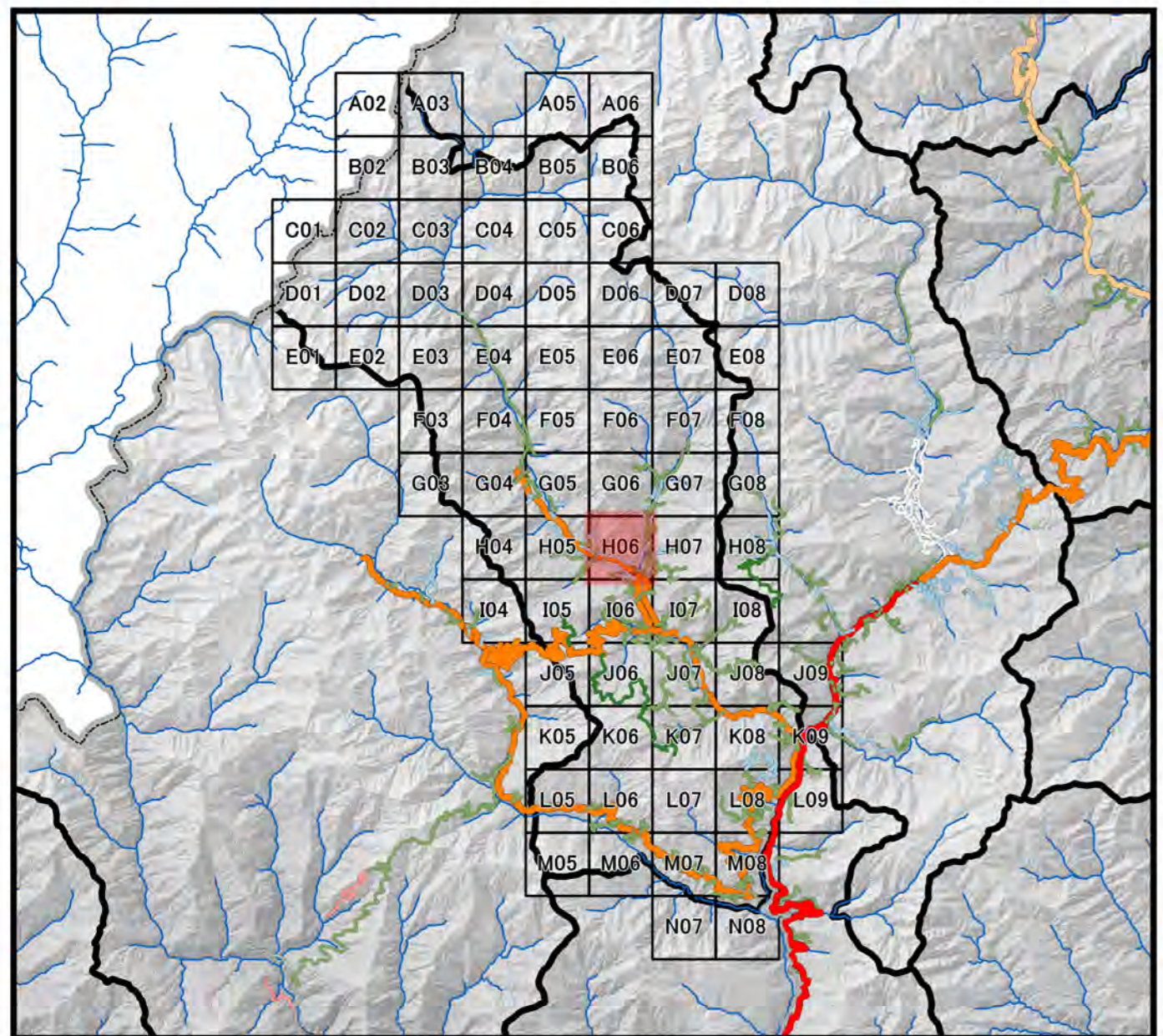
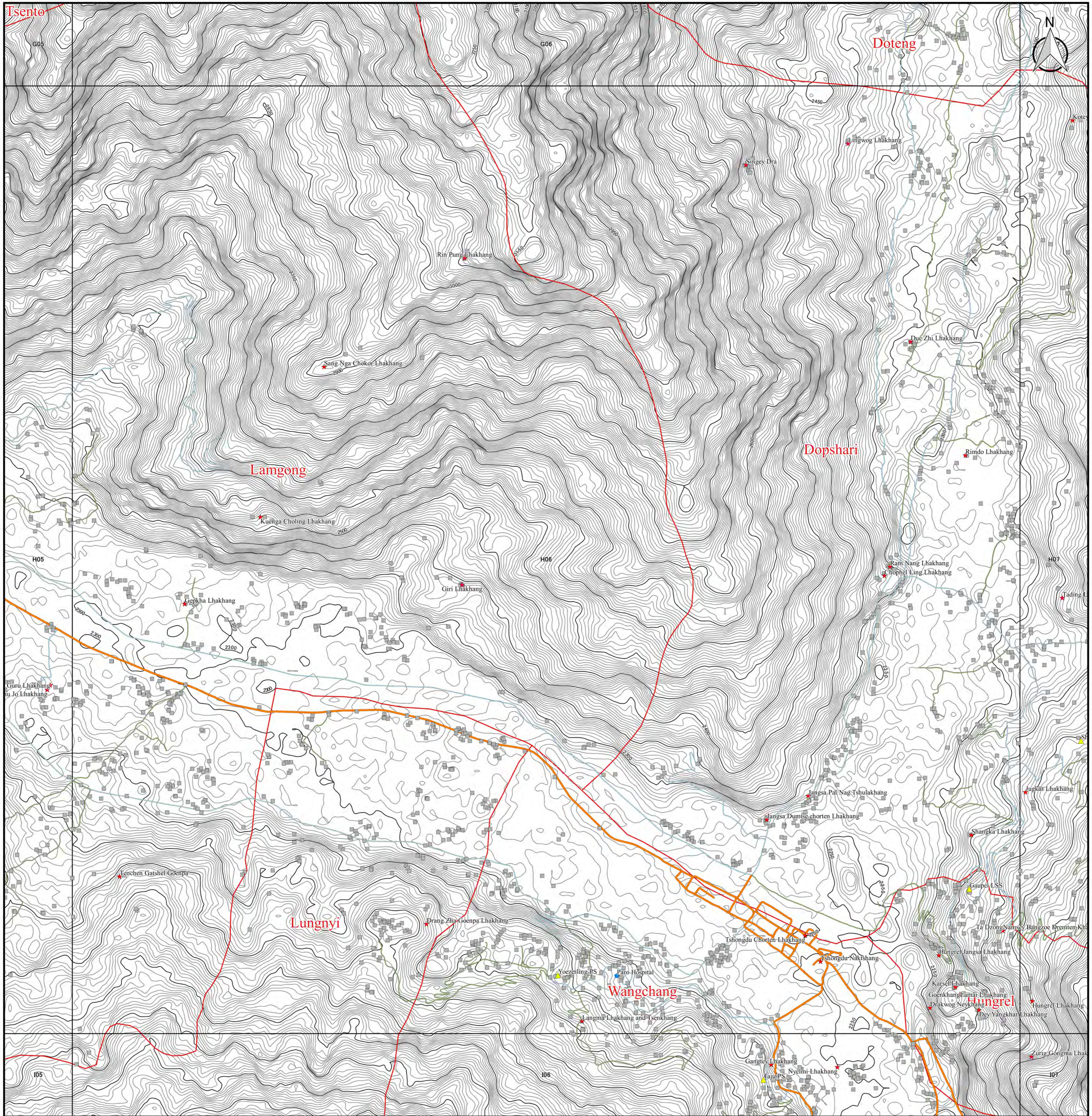
PCS DRUKREF03 / Bhutan National Grid  
 Projection : Transverse Mercator  
 False Easting : 250,000.000  
 False Northing : 0.000  
 Central Meridian : 90.000  
 Scale Factor : 1.000  
 Units : Meter

### Data Sources :

- Boundary, Road, Cities and DOR Regional Office has been provided from Department of Road, Ministry of Works and Human, Settlement, Bhutan.
- Historical Place, Education Center, Health Center, and Settlement has been provided from National Statistic Bureau.
- Topographic data and Relief has been generated from SRTM ver3.0 (30m mesh).



# Topographic Map in Paro




**Legend**

|                         |                      |                        |
|-------------------------|----------------------|------------------------|
| <b>DOR Office</b>       | <b>Road Network</b>  | □ 5km Grid Area        |
| ● Regional office       | — Asian Highway      | <b>Boundary</b>        |
| ● Sub-divisional office | — Primary Highway    | ▭ Country Boundary     |
| <b>NSB Data</b>         | — Secondary Highway  | ▭ Dzongkhag Boundary   |
| ★ Historical Place      | — Dzongkhag Road     | ▭ Gewog Boundary       |
| ▲ Education Center      | — Urban Road         | <b>Contour by SRTM</b> |
| ● Health Center         | — Farm Road          | — 50m Contour          |
| ■ Settlement            | — Forest Road        | — 5m Contour           |
|                         | — Proposed Road      |                        |
|                         | — Under Construction |                        |

**Coordinate Systems :**  
 PCS DRUKREF03 / Bhutan National Grid  
 Projection : Transverse Mercator  
 False Easting : 250,000,000  
 False Northing : 0,000  
 Central Meridian : 90,000  
 Scale Factor : 1,000  
 Units : Meter

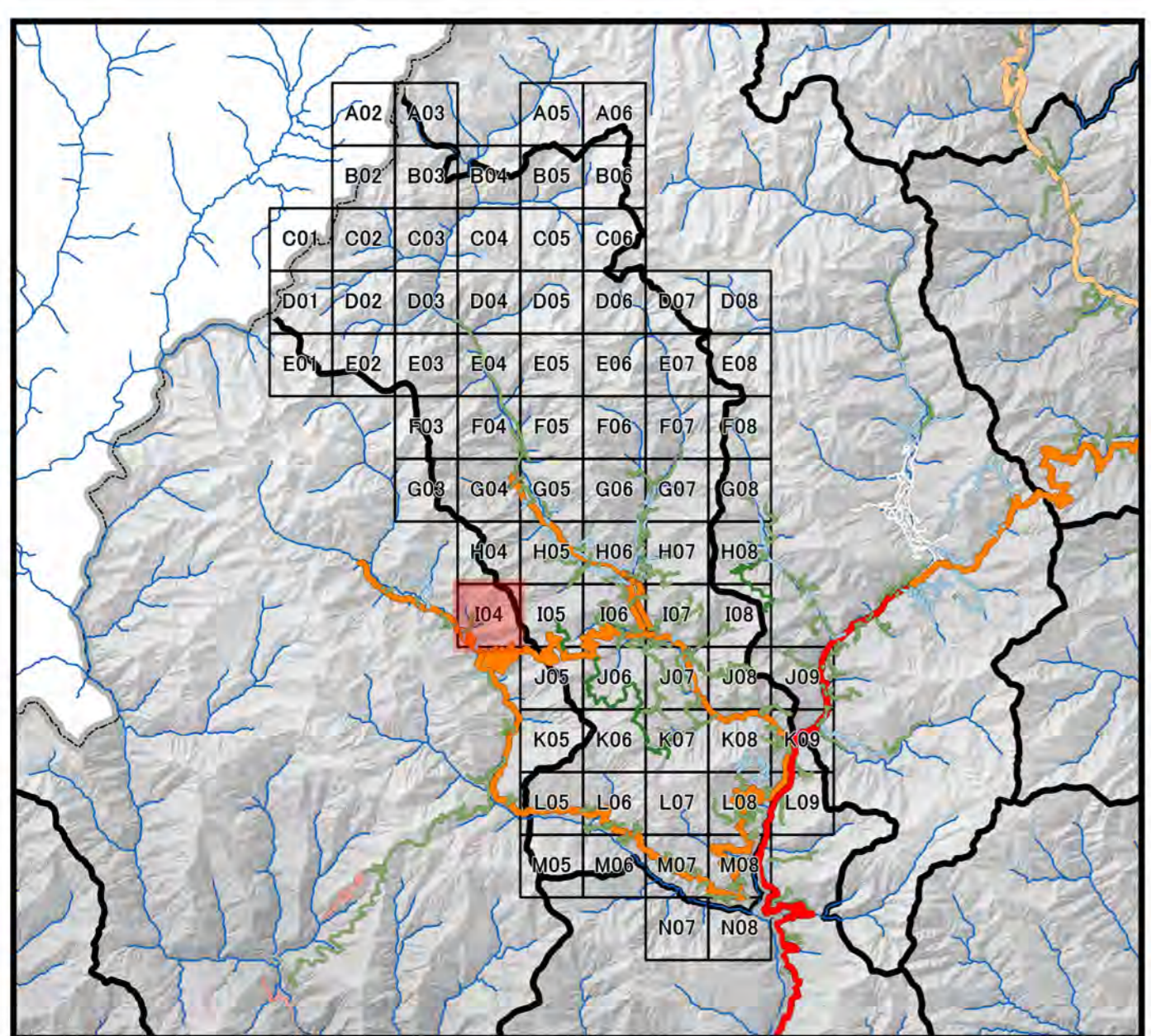
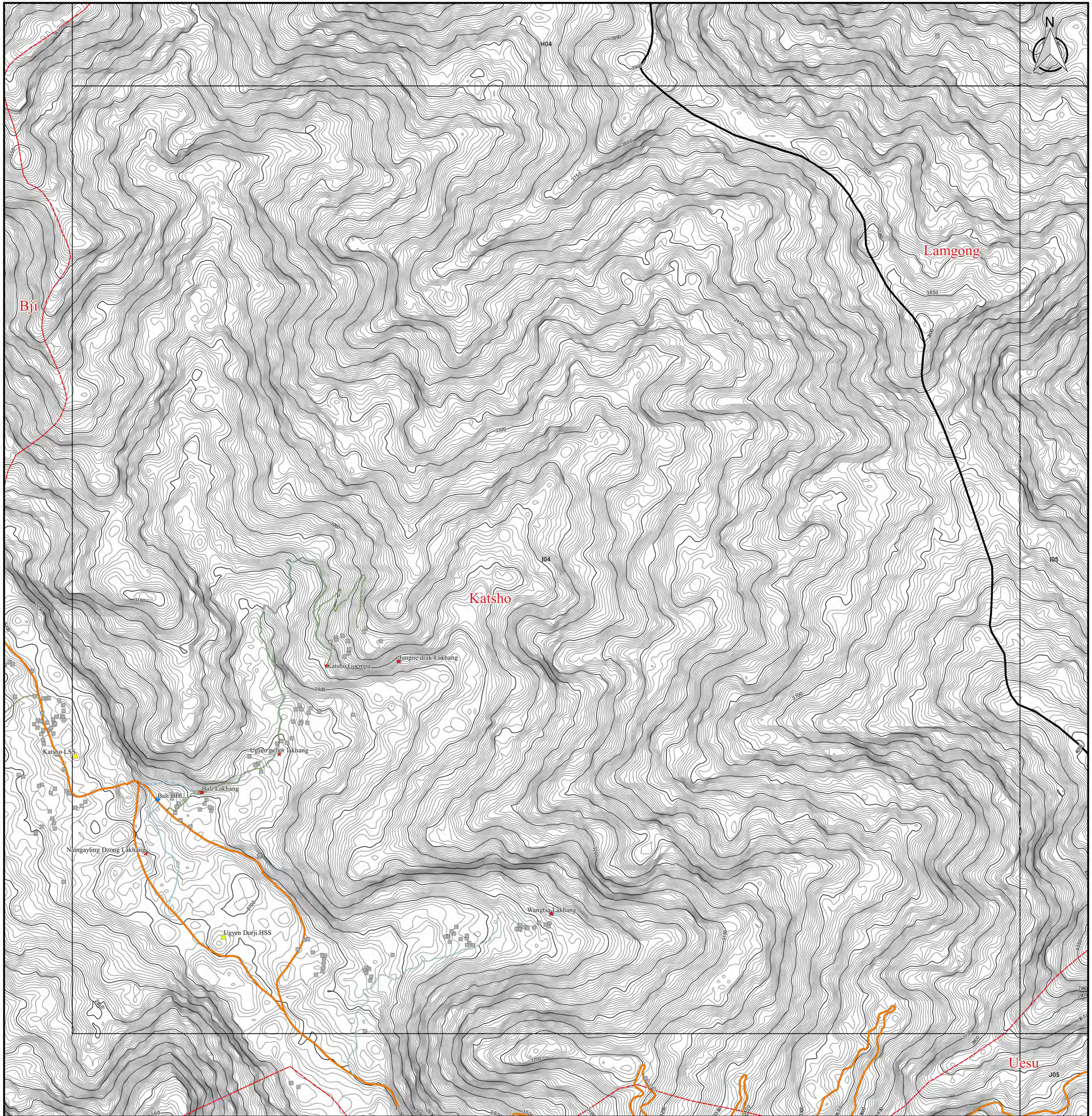
**Data Sources :**

- Boundary, Road, Cities and DOR Regional Office has been provided from Department of Road, Ministry of Works and Human, Settlement, Bhutan.
- Historical Place, Education Center, Health Center, and Settlement has been provided from National Statistic Bureau.
- Topographic data and Relief has been generated from SRTM ver3.0 (30m mesh).






# Topographic Map in Paro



| Legend                  |                      |                        |
|-------------------------|----------------------|------------------------|
| <b>DOR Office</b>       | <b>Road Network</b>  | □ 5km Grid Area        |
| ● Regional office       | — Asian Highway      | <b>Boundary</b>        |
| ● Sub-divisional office | — Primary Highway    | ▭ Country Boundary     |
| <b>NSB Data</b>         | — Secondary Highway  | ▭ Dzongkhag Boundary   |
| ★ Historical Place      | — Dzongkhag Road     | ▭ Gewog Boundary       |
| ▲ Education Center      | — Urban Road         | <b>Contour by SRTM</b> |
| ● Health Center         | — Farm Road          | — 50m Contour          |
| ■ Settlement            | — Forest Road        | — 5m Contour           |
|                         | — Proposed Road      |                        |
|                         | — Under Construction |                        |

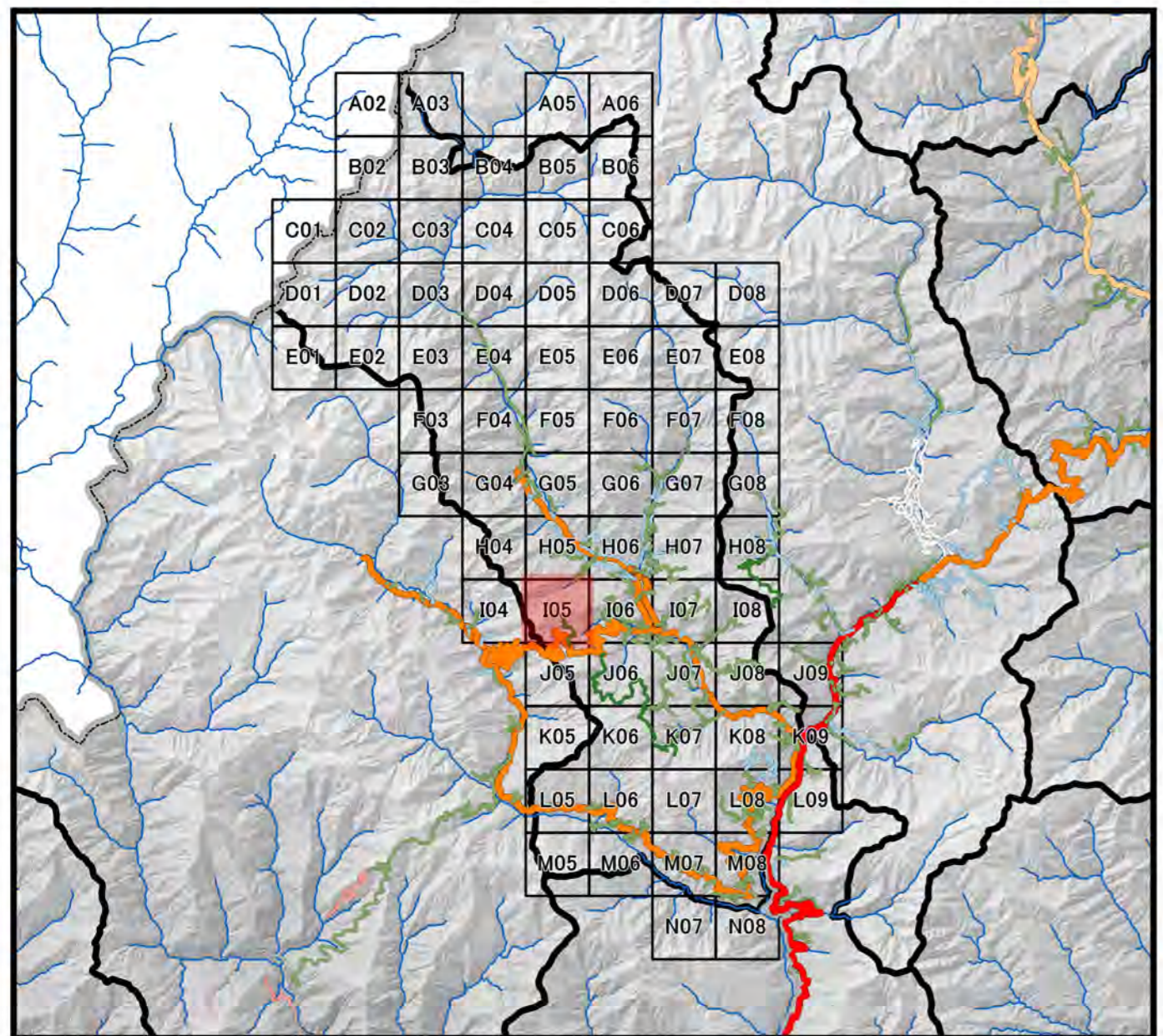
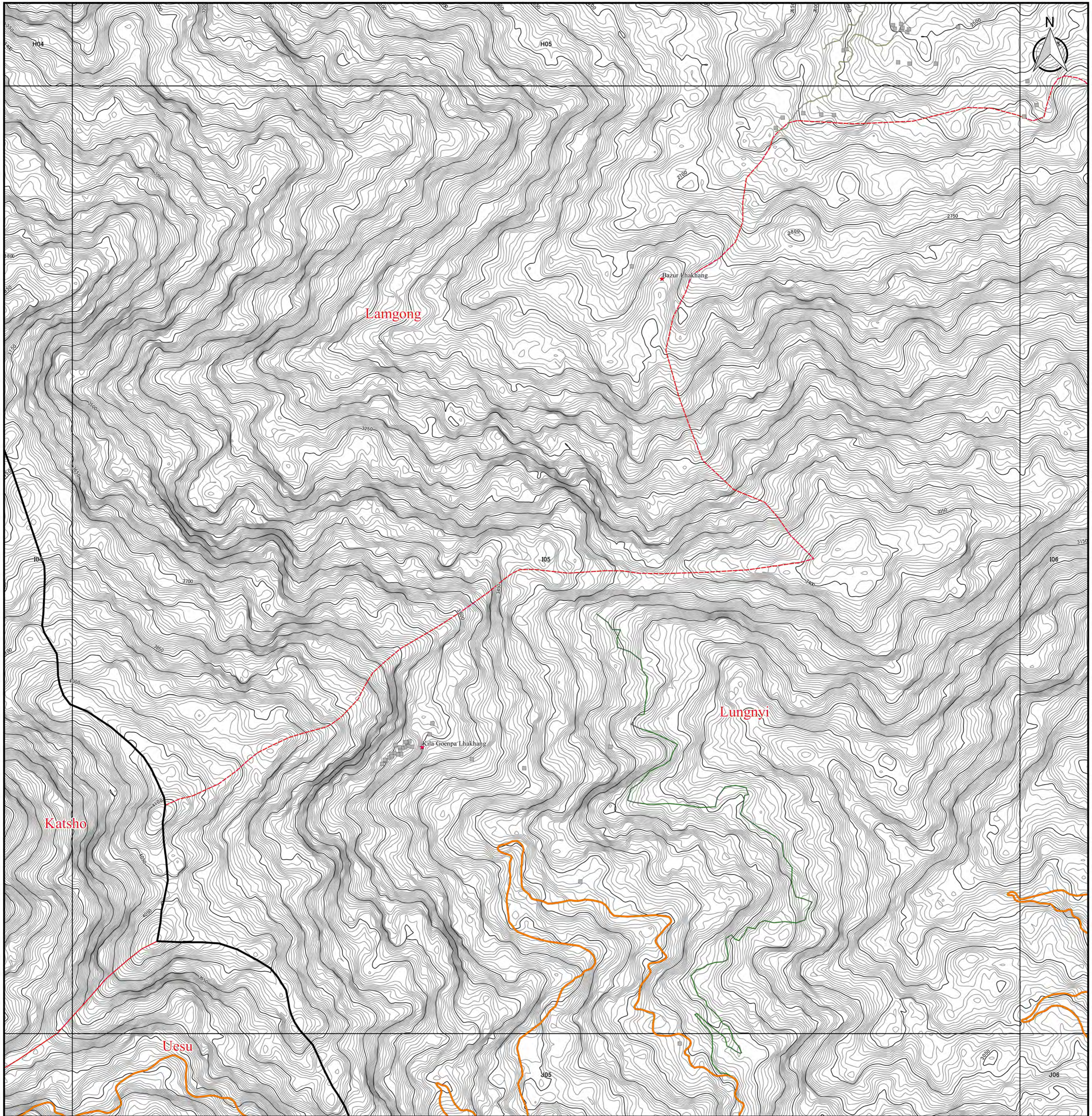
**Coordinate Systems :**  
 PCS DRUKREF03 / Bhutan National Grid  
 Projection : Transverse Mercator  
 False Easting : 250,000.000  
 False Northing : 0.000  
 Central Meridian : 90.000  
 Scale Factor : 1.000  
 Units : Meter

**Data Sources :**  
 - Boundary, Road, Cities and DOR Regional Office has been provided from Department of Road, Ministry of Works and Human, Settlement, Bhutan.  
 - Historical Place, Education Center, Health Center, and Settlement has been provided from National Statistic Bureau.  
 - Topographic data and Relief has been generated from SRTM ver3.0 (30m mesh).






# Topographic Map in Paro



| Legend                  |                      |                        |
|-------------------------|----------------------|------------------------|
| <b>DOR Office</b>       | <b>Road Network</b>  | □ 5km Grid Area        |
| ● Regional office       | — Asian Highway      | <b>Boundary</b>        |
| ● Sub-divisional office | — Primary Highway    | ▭ Country Boundary     |
| <b>NSB Data</b>         | — Secondary Highway  | ▭ Dzongkhag Boundary   |
| ★ Historical Place      | — Dzongkhag Road     | ▭ Gewog Boundary       |
| ▲ Education Center      | — Urban Road         | <b>Contour by SRTM</b> |
| ● Health Center         | — Farm Road          | — 50m Contour          |
| ■ Settlement            | — Forest Road        | — 5m Contour           |
|                         | — Proposed Road      |                        |
|                         | — Under Construction |                        |

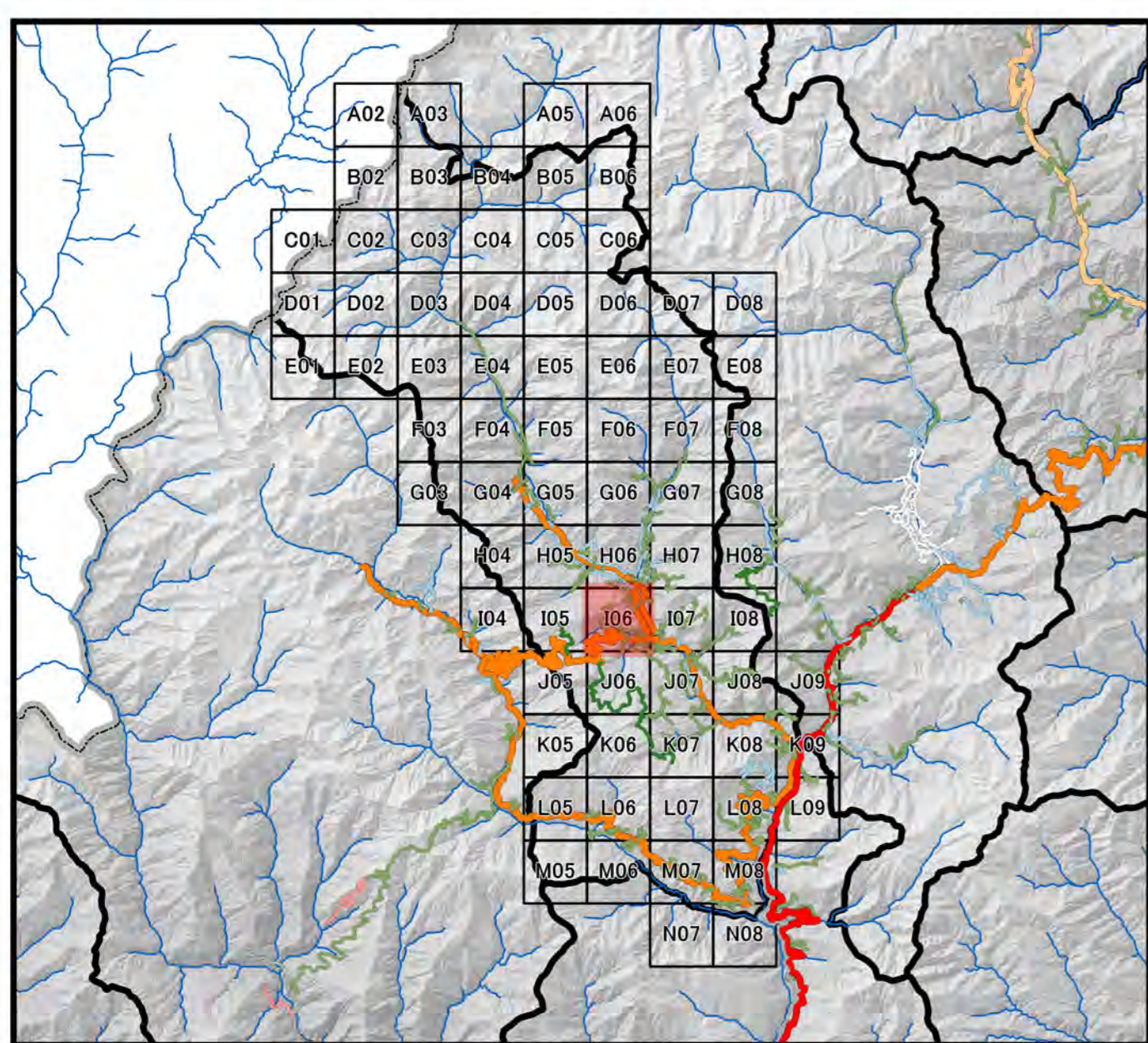
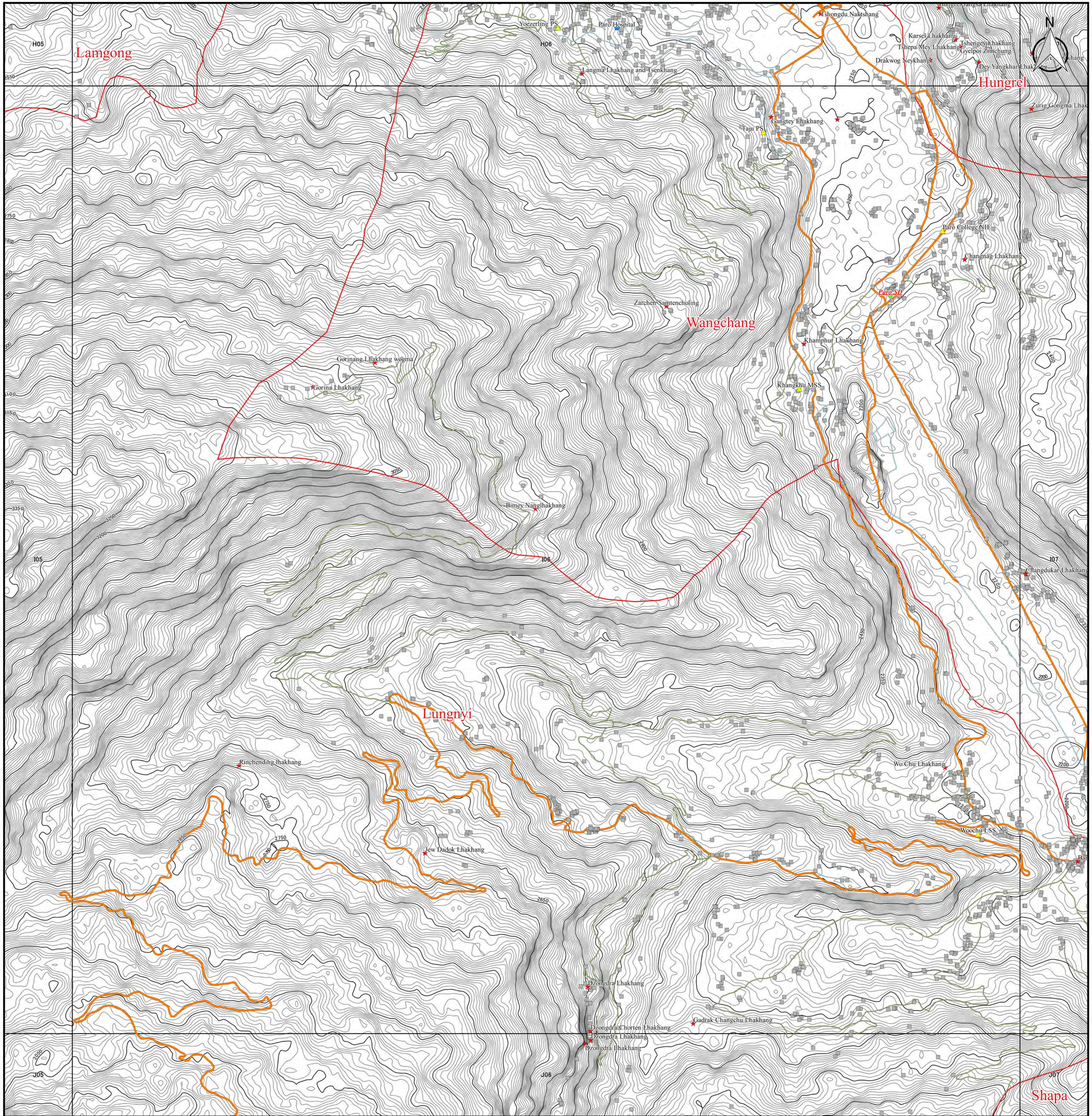
**Coordinate Systems :**  
 PCS DRUKREF03 / Bhutan National Grid  
 Projection : Transverse Mercator  
 False Easting : 250,000.000  
 False Northing : 0.000  
 Central Meridian : 90.000  
 Scale Factor : 1.000  
 Units : Meter

**Data Sources :**  
 - Boundary, Road, Cities and DOR Regional Office has been provided from Department of Road, Ministry of Works and Human, Settlement, Bhutan.  
 - Historical Place, Education Center, Health Center, and Settlement has been provided from National Statistic Bureau.  
 - Topographic data and Relief has been generated from SRTM ver3.0 (30m mesh).






# Topographic Map in Paro



| Legend                  |                      |                        |
|-------------------------|----------------------|------------------------|
| <b>DOR Office</b>       | <b>Road Network</b>  | □ 5km Grid Area        |
| ● Regional office       | — Asian Highway      | <b>Boundary</b>        |
| ● Sub-divisional office | — Primary Highway    | ▭ Country Boundary     |
| <b>NSB Data</b>         | — Secondary Highway  | ▭ Dzongkhag Boundary   |
| ★ Historical Place      | — Dzongkhag Road     | ▭ Gewog Boundary       |
| ▲ Education Center      | — Urban Road         | <b>Contour by SRTM</b> |
| ● Health Center         | — Farm Road          | — 50m Contour          |
| ■ Settlement            | — Forest Road        | — 5m Contour           |
|                         | — Proposed Road      |                        |
|                         | — Under Construction |                        |

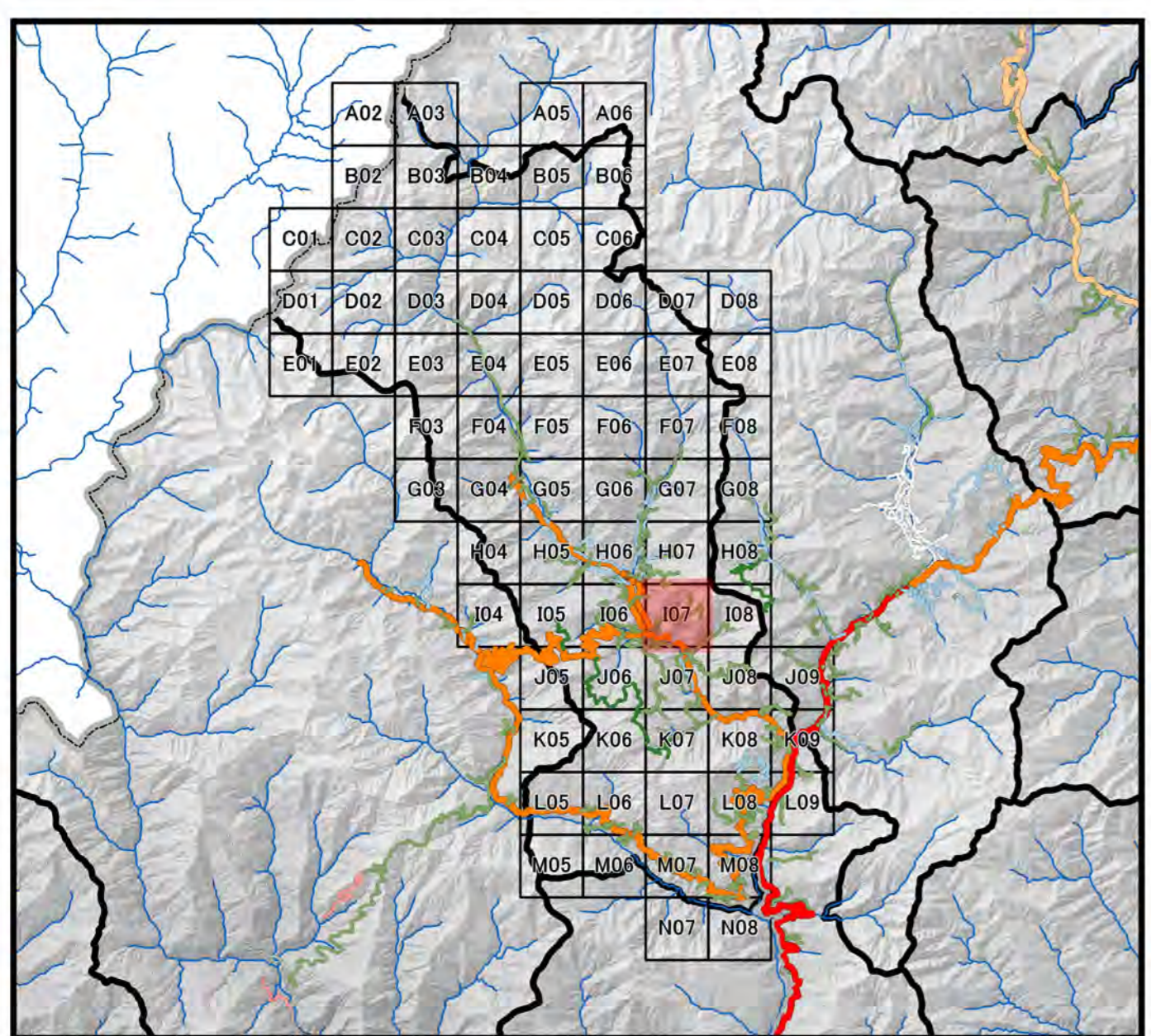
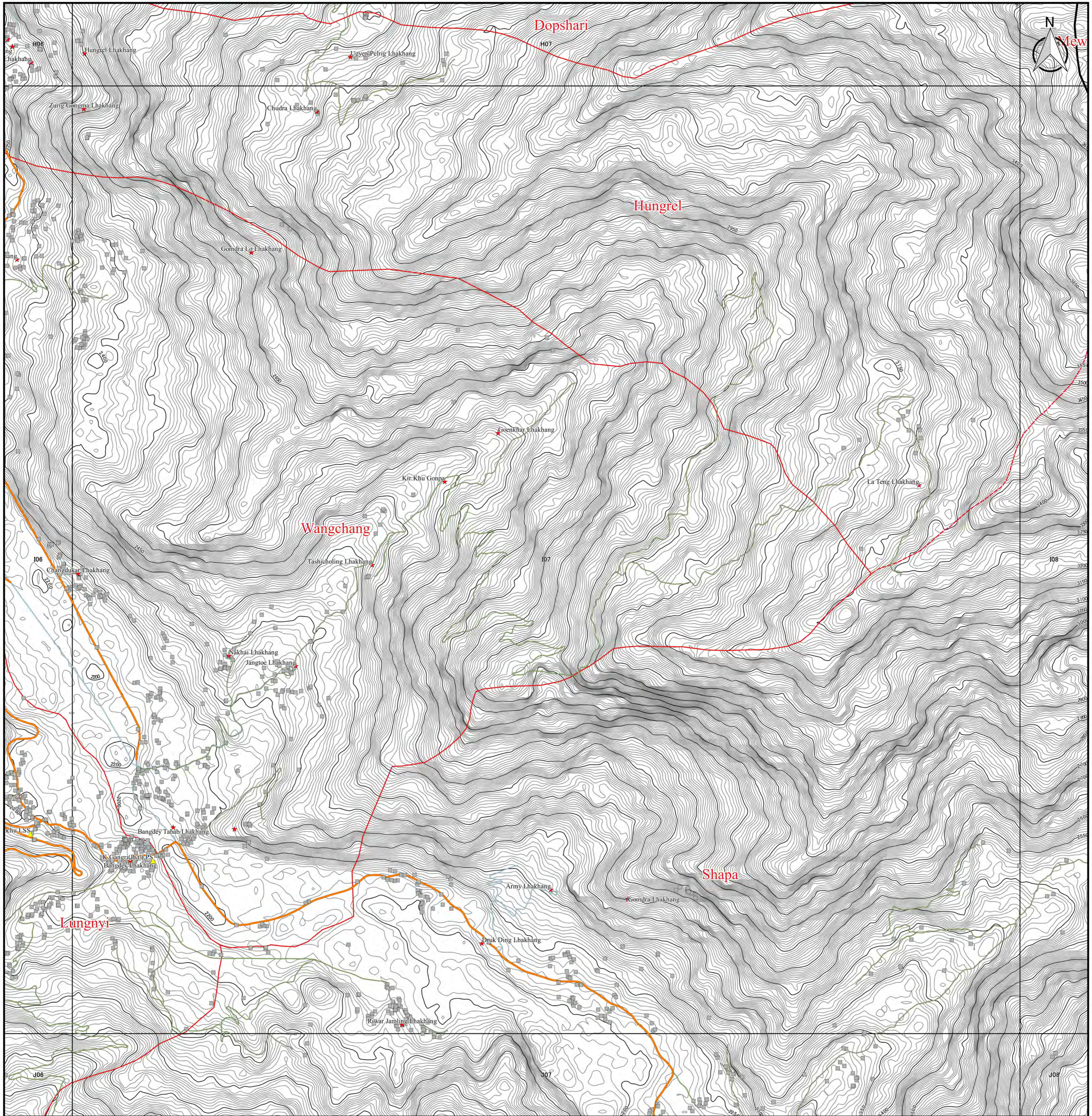
**Coordinate Systems :**  
 PCS DRUKREF03 / Bhutan National Grid  
 Projection : Transverse Mercator  
 False Easting : 250,000,000  
 False Northing : 0,000  
 Central Meridian : 90,000  
 Scale Factor : 1,000  
 Units : Meter

**Data Sources :**  
 - Boundary, Road, Cities and DOR Regional Office has been provided from Department of Road, Ministry of Works and Human, Settlement, Bhutan.  
 - Historical Place, Education Center, Health Center, and Settlement has been provided from National Statistic Bureau.  
 - Topographic data and Relief has been generated from SRTM ver3.0 (30m mesh).






# Topographic Map in Paro



| Legend                  |                      |                        |
|-------------------------|----------------------|------------------------|
| <b>DOR Office</b>       | <b>Road Network</b>  | □ 5km Grid Area        |
| ● Regional office       | — Asian Highway      | <b>Boundary</b>        |
| ● Sub-divisional office | — Primary Highway    | ▭ Country Boundary     |
| <b>NSB Data</b>         | — Secondary Highway  | ▭ Dzongkhag Boundary   |
| ★ Historical Place      | — Urban Road         | ▭ Gewog Boundary       |
| ▲ Education Center      | — Farm Road          | <b>Contour by SRTM</b> |
| ● Health Center         | — Forest Road        | — 50m Contour          |
| ■ Settlement            | — Proposed Road      | — 5m Contour           |
|                         | — Under Construction |                        |

1:10,000



### Coordinate Systems :

PCS DRUKREF03 / Bhutan National Grid  
 Projection : Transverse Mercator  
 False Easting : 250,000.000  
 False Northing : 0.000  
 Central Meridian : 90.000  
 Scale Factor : 1.000  
 Units : Meter

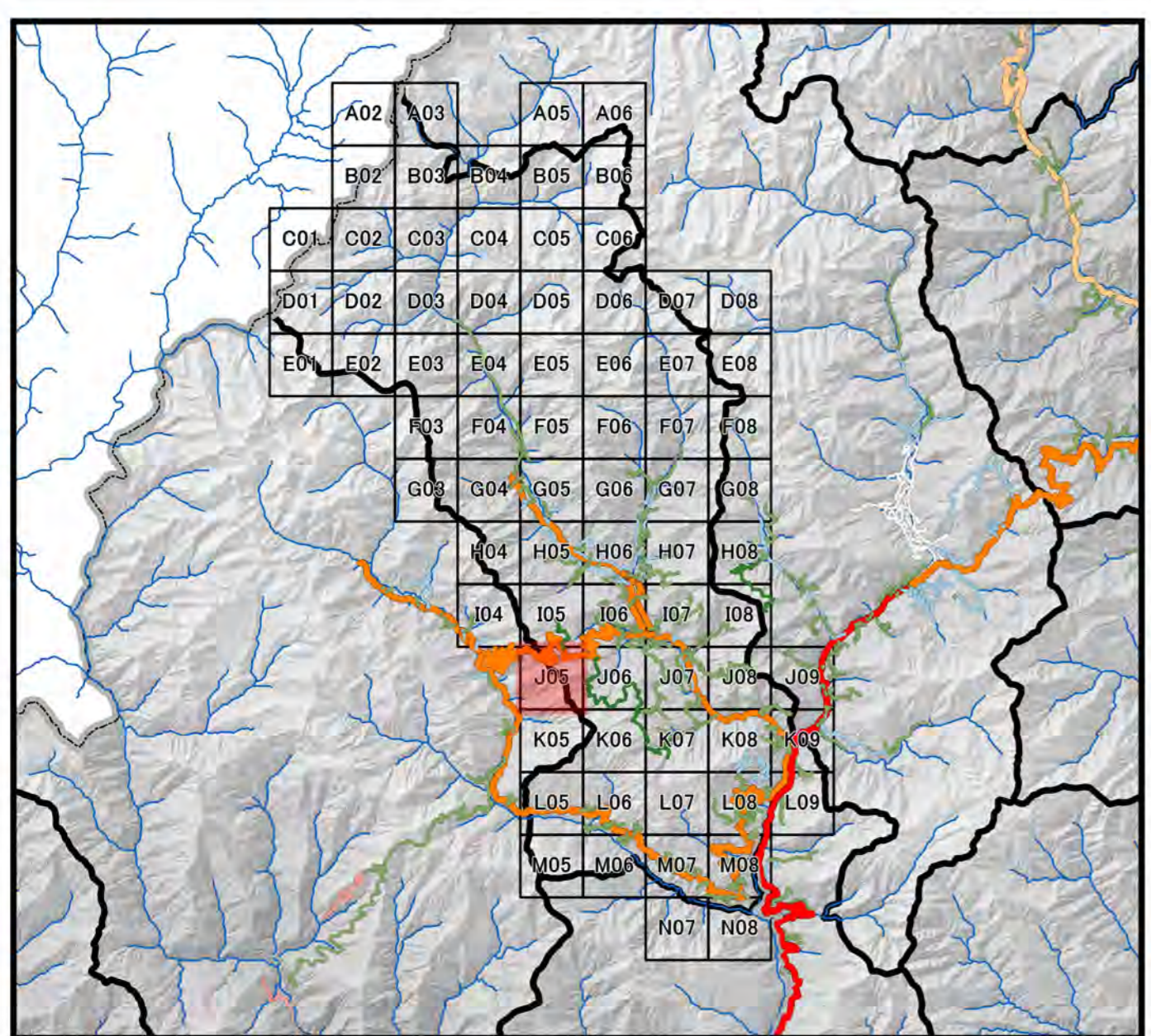
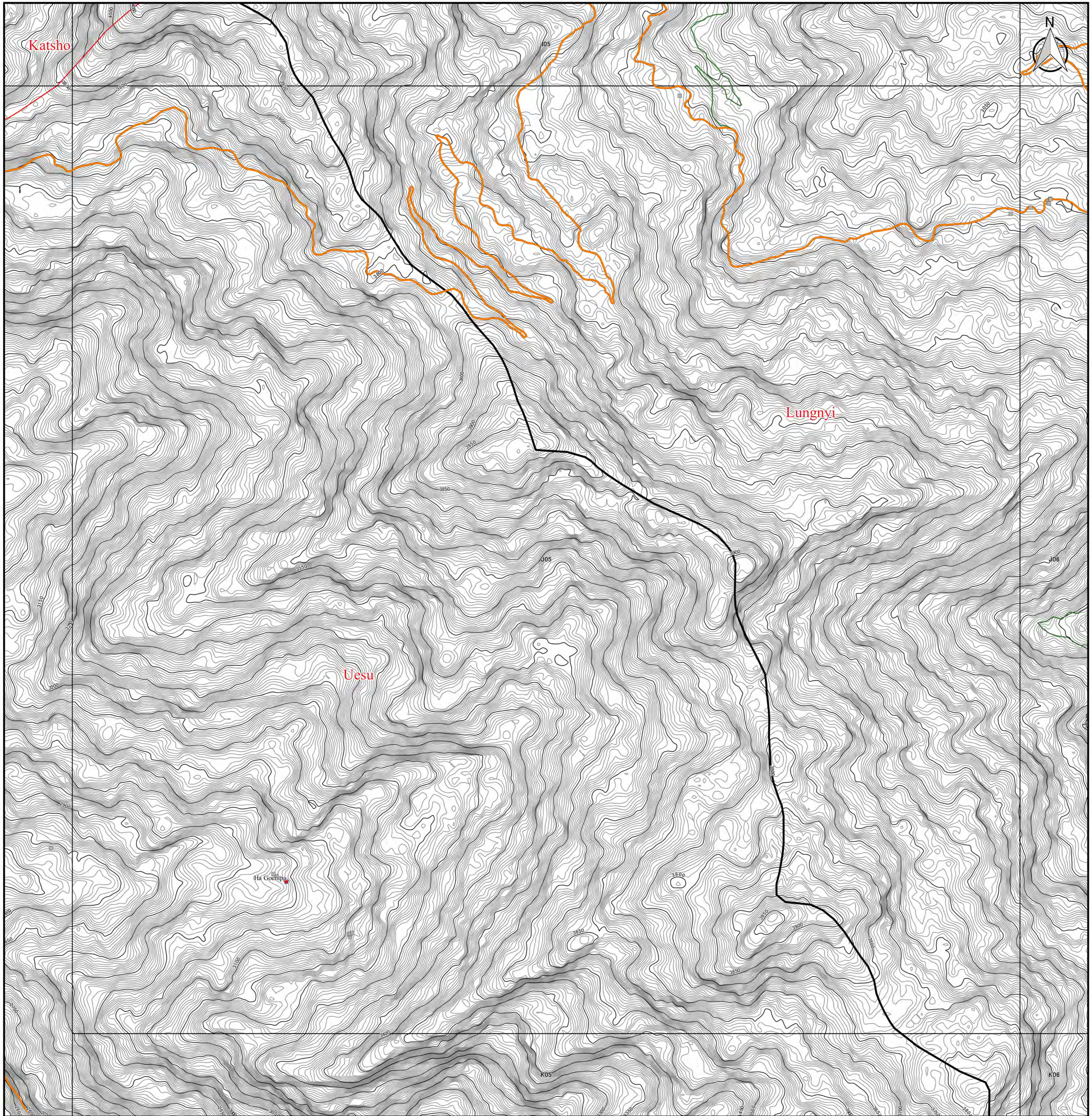
### Data Sources :

- Boundary, Road, Cities and DOR Regional Office has been provided from Department of Road, Ministry of Works and Human, Settlement, Bhutan.
- Historical Place, Education Center, Health Center, and Settlement has been provided from National Statistic Bureau.
- Topographic data and Relief has been generated from SRTM ver3.0 (30m mesh).






# Topographic Map in Paro



| Legend                  |                      |                        |
|-------------------------|----------------------|------------------------|
| <b>DOR Office</b>       | <b>Road Network</b>  | □ 5km Grid Area        |
| ● Regional office       | — Asian Highway      | <b>Boundary</b>        |
| ● Sub-divisional office | — Primary Highway    | ▭ Country Boundary     |
| <b>NSB Data</b>         | — Secondary Highway  | ▭ Dzongkhag Boundary   |
| ★ Historical Place      | — Dzongkhag Road     | ▭ Gewog Boundary       |
| ▲ Education Center      | — Urban Road         | <b>Contour by SRTM</b> |
| ● Health Center         | — Farm Road          | — 50m Contour          |
| ■ Settlement            | — Forest Road        | — 5m Contour           |
|                         | — Proposed Road      |                        |
|                         | — Under Construction |                        |

**Coordinate Systems :**  
 PCS DRUKREF03 / Bhutan National Grid  
 Projection : Transverse Mercator  
 False Easting : 250,000.000  
 False Northing : 0.000  
 Central Meridian : 90.000  
 Scale Factor : 1.000  
 Units : Meter

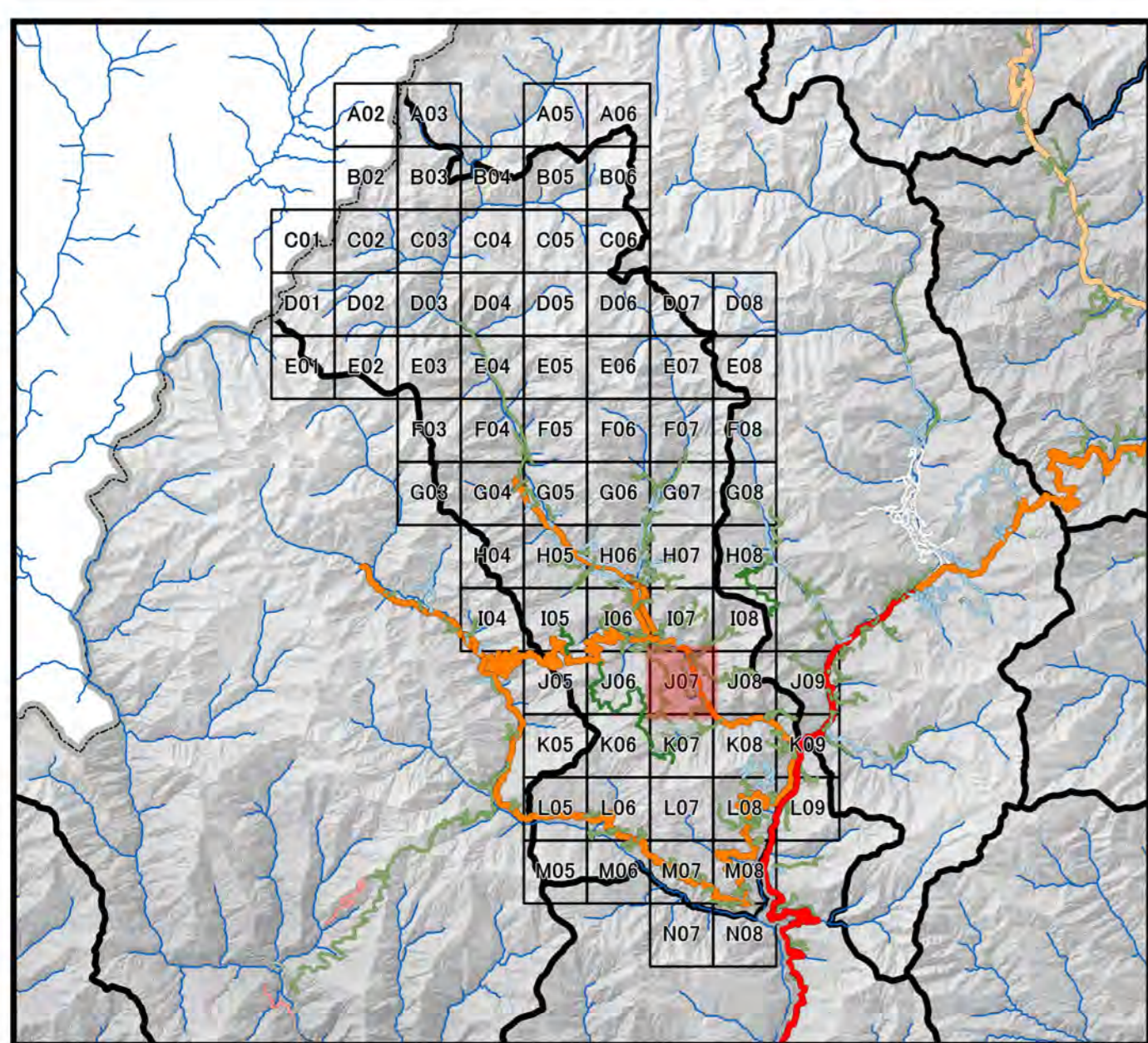
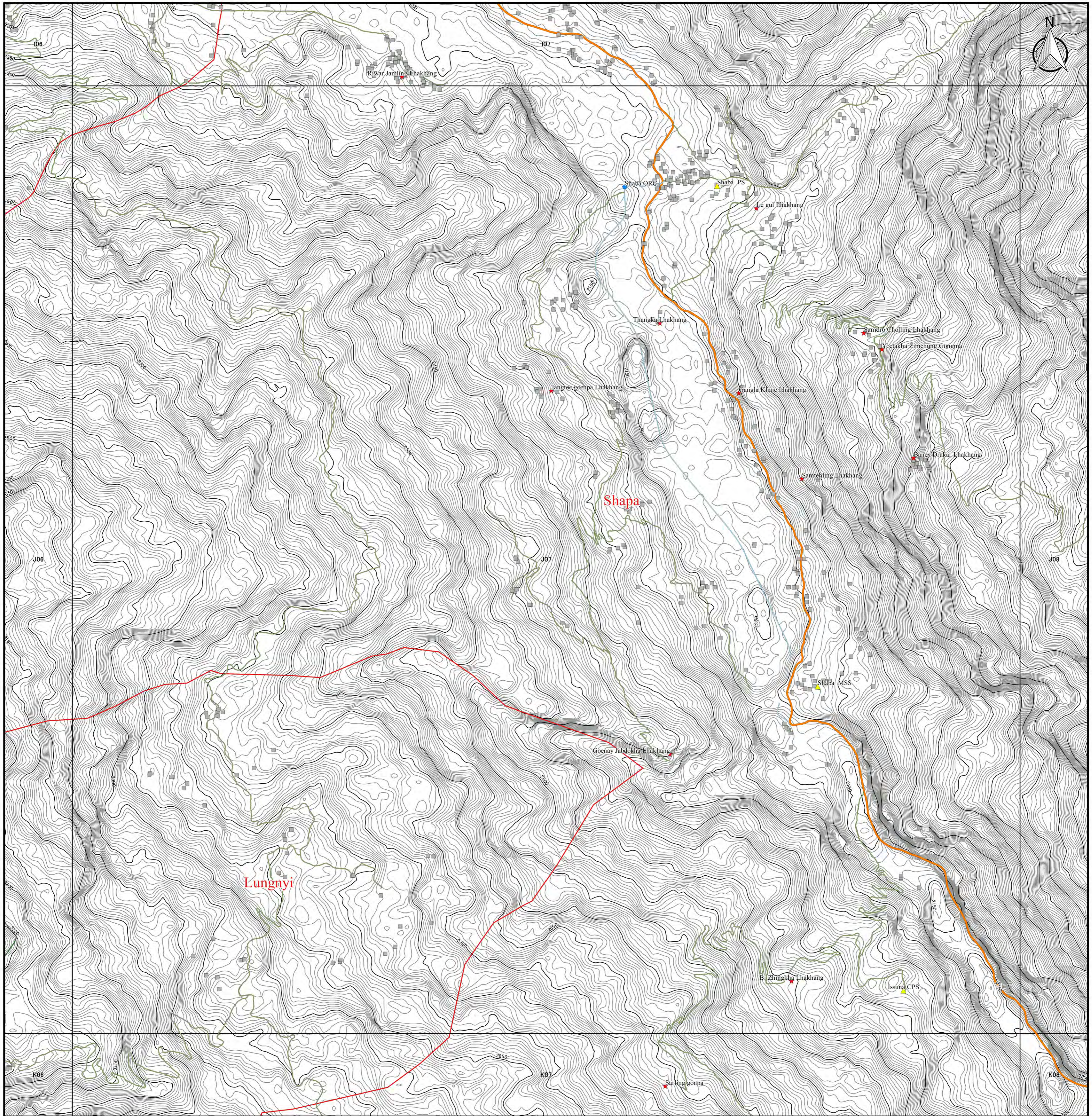
**Data Sources :**  
 - Boundary, Road, Cities and DOR Regional Office has been provided from Department of Road, Ministry of Works and Human Settlement, Bhutan.  
 - Historical Place, Education Center, Health Center, and Settlement has been provided from National Statistic Bureau.  
 - Topographic data and Relief has been generated from SRTM ver3.0 (30m mesh).








# Topographic Map in Paro



| Legend                  |                      |                        |
|-------------------------|----------------------|------------------------|
| <b>DOR Office</b>       | <b>Road Network</b>  | □ 5km Grid Area        |
| ● Regional office       | — Asian Highway      | <b>Boundary</b>        |
| ● Sub-divisional office | — Primary Highway    | ▭ Country Boundary     |
| <b>NSB Data</b>         | — Secondary Highway  | ▭ Dzongkhag Boundary   |
| ★ Historical Place      | — Dzongkhag Road     | ▭ Gewog Boundary       |
| ▲ Education Center      | — Urban Road         | <b>Contour by SRTM</b> |
| ● Health Center         | — Farm Road          | — 50m Contour          |
| ■ Settlement            | — Forest Road        | — 5m Contour           |
|                         | — Proposed Road      |                        |
|                         | — Under Construction |                        |

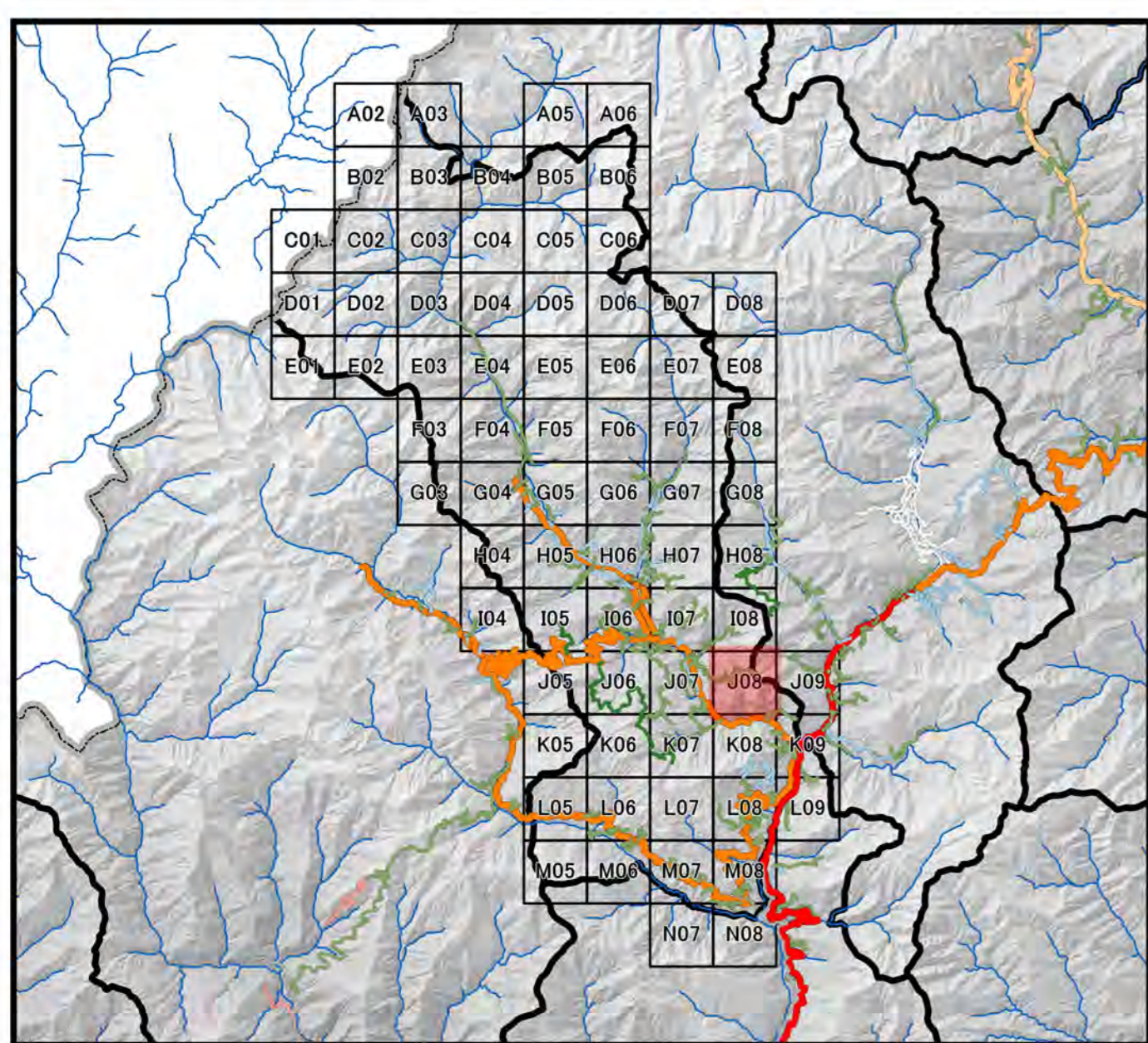
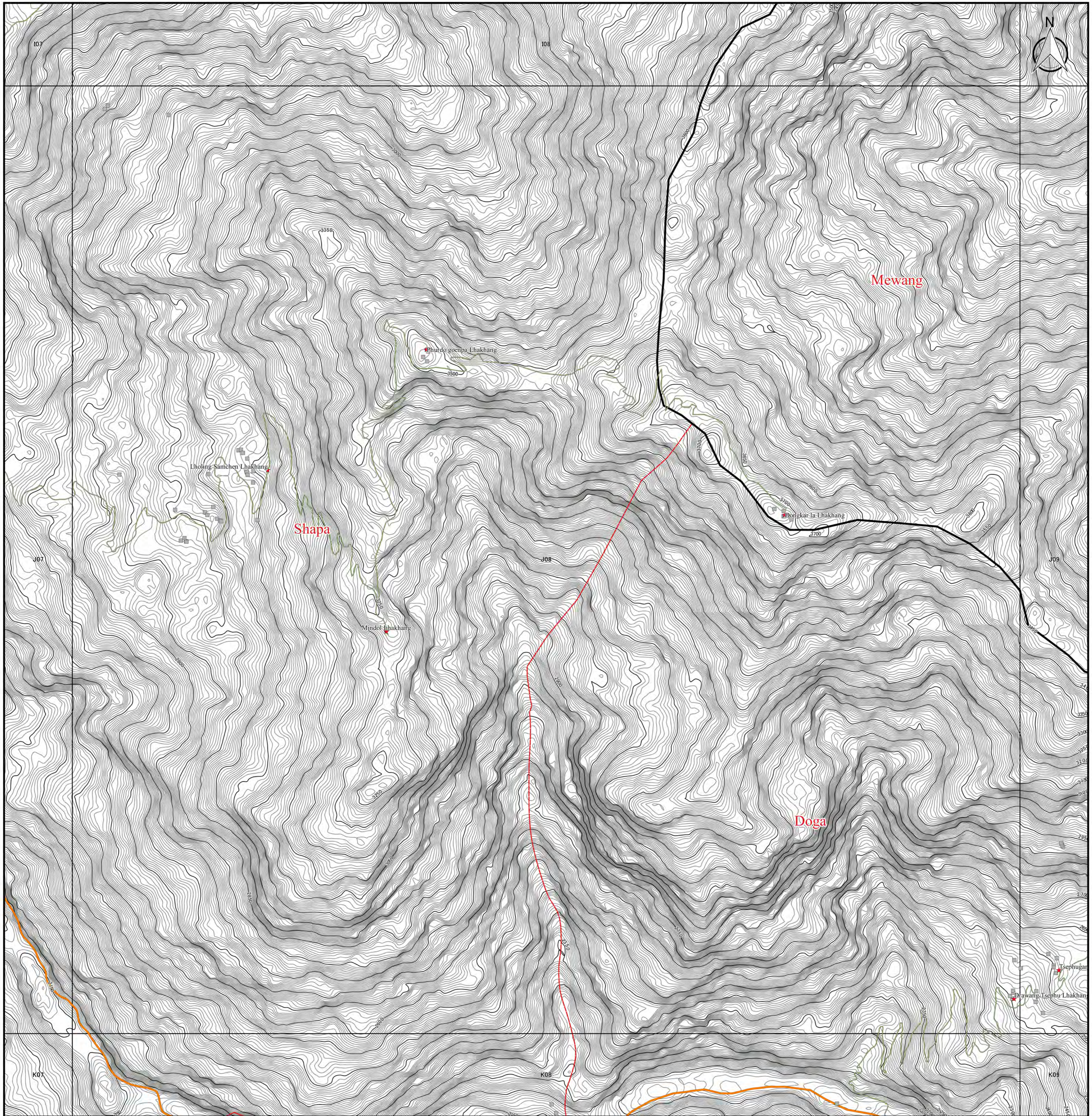
**Coordinate Systems :**  
 PCS DRUKREF03 / Bhutan National Grid  
 Projection : Transverse Mercator  
 False Easting : 250,000.000  
 False Northing : 0.000  
 Central Meridian : 90.000  
 Scale Factor : 1.000  
 Units : Meter

**Data Sources :**  
 - Boundary, Road, Cities and DOR Regional Office has been provided from Department of Road, Ministry of Works and Human, Settlement, Bhutan.  
 - Historical Place, Education Center, Health Center, and Settlement has been provided from National Statistic Bureau.  
 - Topographic data and Relief has been generated from SRTM ver3.0 (30m mesh).






# Topographic Map in Paro



| Legend                  |                      |                        |
|-------------------------|----------------------|------------------------|
| <b>DOR Office</b>       | <b>Road Network</b>  | 5km Grid Area          |
| ● Regional office       | — Asian Highway      | <b>Boundary</b>        |
| ● Sub-divisional office | — Primary Highway    | ▭ Country Boundary     |
| <b>NSB Data</b>         | — Secondary Highway  | ▭ Dzongkhag Boundary   |
| ★ Historical Place      | — Urban Road         | ▭ Gewog Boundary       |
| ▲ Education Center      | — Farm Road          | <b>Contour by SRTM</b> |
| ● Health Center         | — Forest Road        | — 50m Contour          |
| ■ Settlement            | — Proposed Road      | — 5m Contour           |
|                         | — Under Construction |                        |

1:10,000



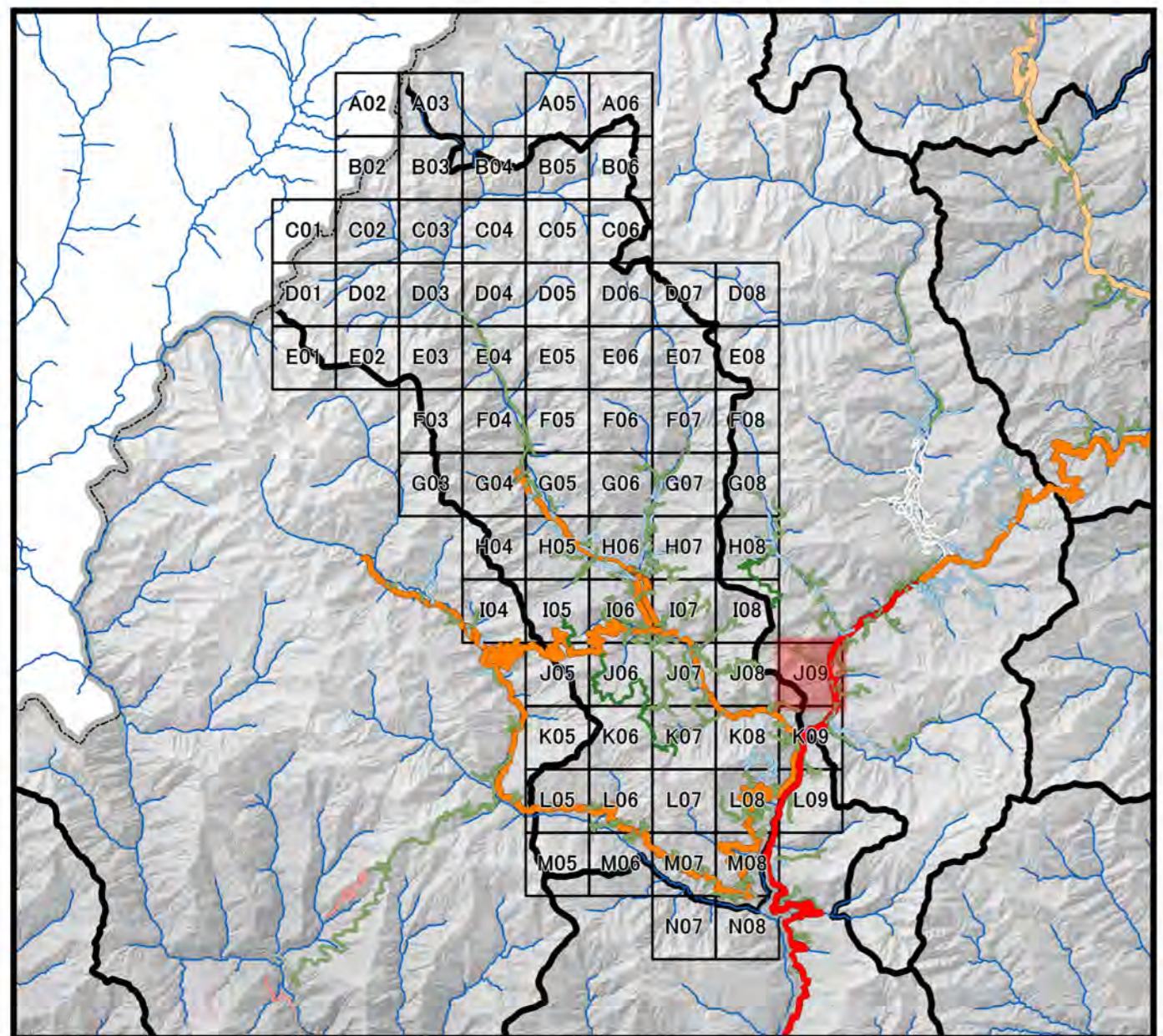
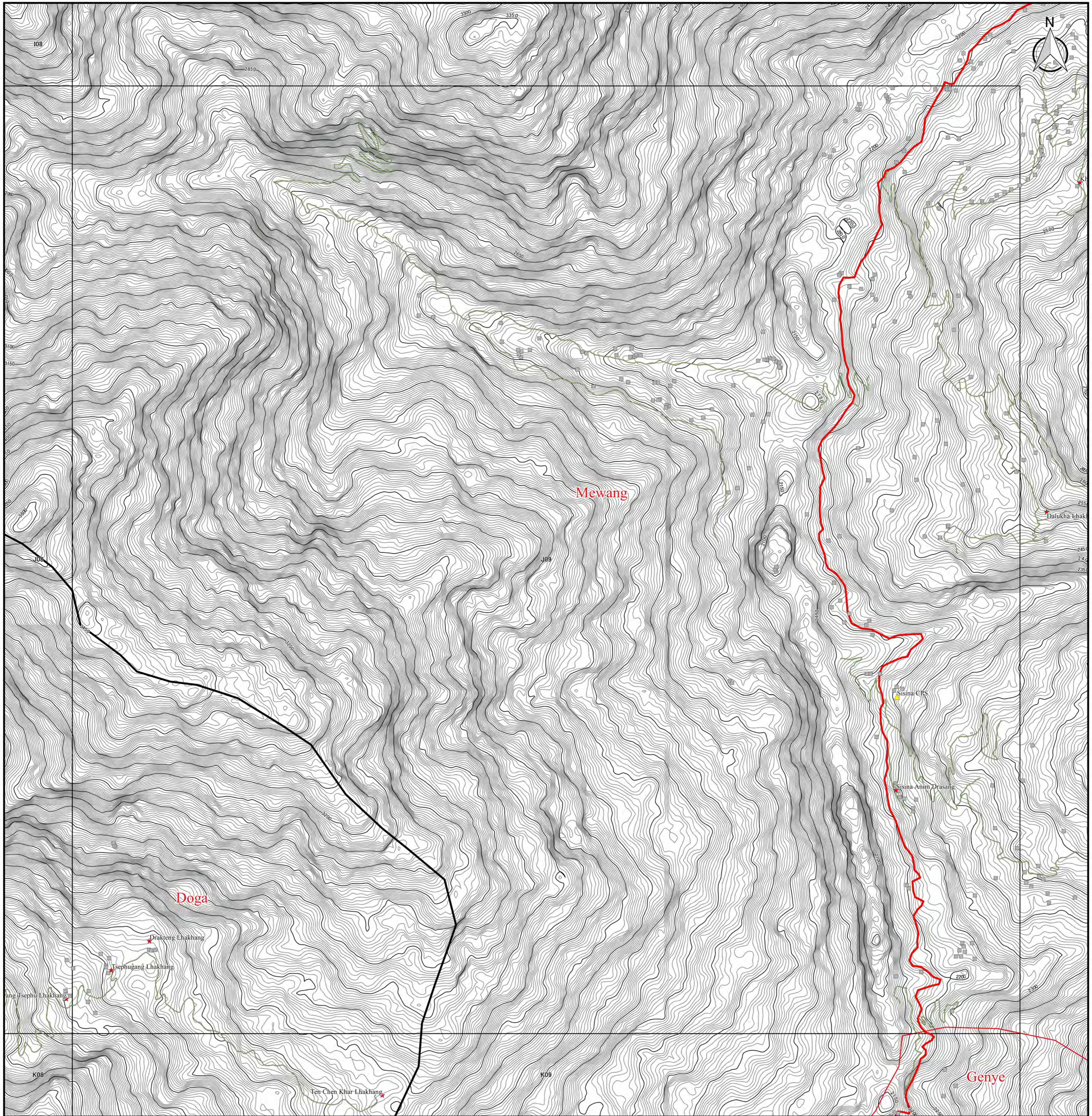
**Coordinate Systems :**  
 PCS DRUKREF03 / Bhutan National Grid  
 Projection : Transverse Mercator  
 False Easting : 250,000.000  
 False Northing : 0.000  
 Central Meridian : 90.000  
 Scale Factor : 1.000  
 Units : Meter

**Data Sources :**

- Boundary, Road, Cities and DOR Regional Office has been provided from Department of Road, Ministry of Works and Human, Settlement, Bhutan.
- Historical Place, Education Center, Health Center, and Settlement has been provided from National Statistic Bureau.
- Topographic data and Relief has been generated from SRTM ver3.0 (30m mesh).




# Topographic Map in Paro



| Legend                  |                      |                        |
|-------------------------|----------------------|------------------------|
| <b>DOR Office</b>       | <b>Road Network</b>  | 5km Grid Area          |
| ● Regional office       | — Asian Highway      | <b>Boundary</b>        |
| ● Sub-divisional office | — Primary Highway    | □ Country Boundary     |
| <b>NSB Data</b>         | — Secondary Highway  | □ Dzongkhag Boundary   |
| ★ Historical Place      | — Urban Road         | □ Gewog Boundary       |
| ▲ Education Center      | — Farm Road          | <b>Contour by SRTM</b> |
| ● Health Center         | — Forest Road        | — 50m Contour          |
| ■ Settlement            | — Proposed Road      | — 5m Contour           |
|                         | — Under Construction |                        |

1:10,000



### Coordinate Systems :

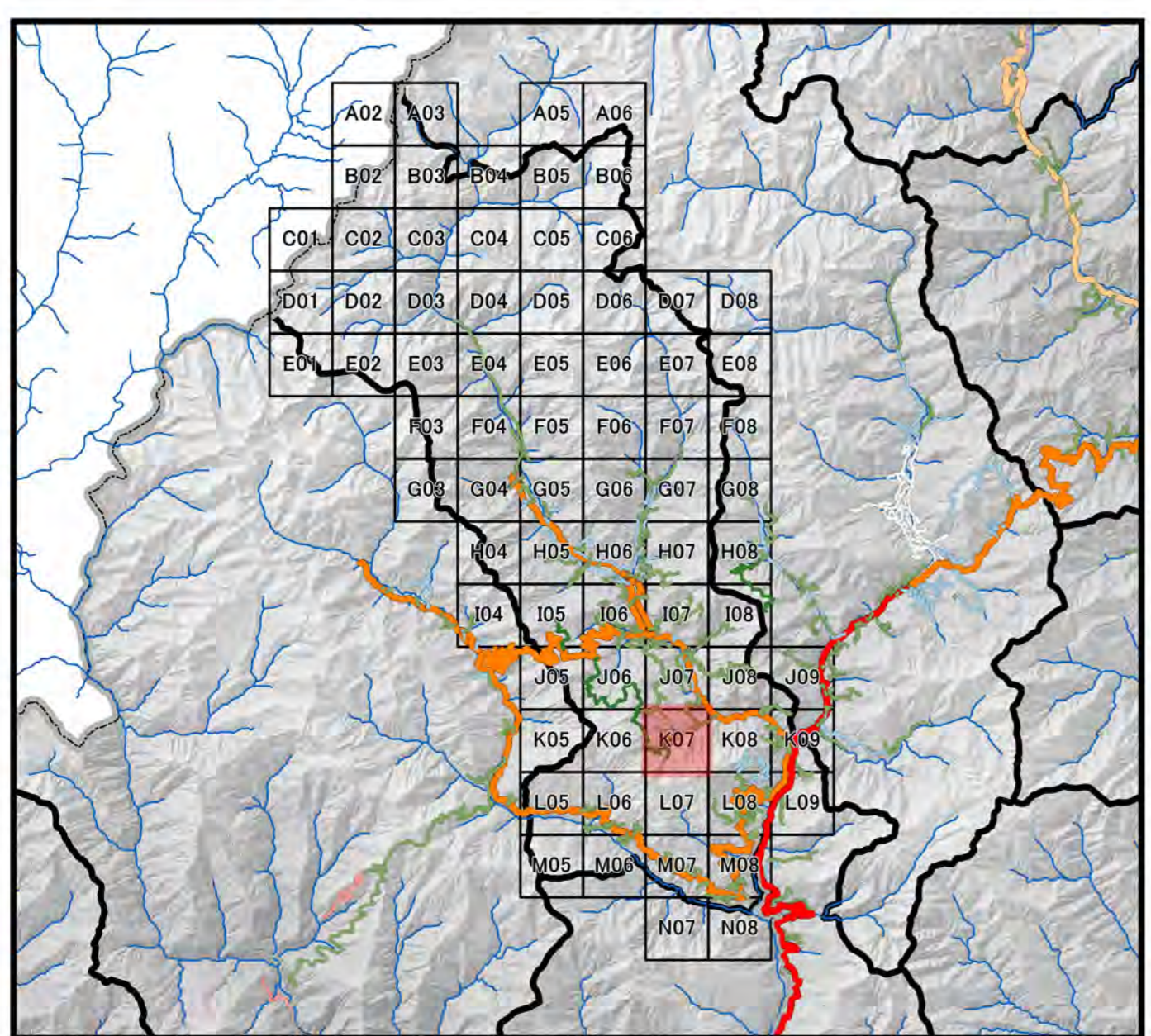
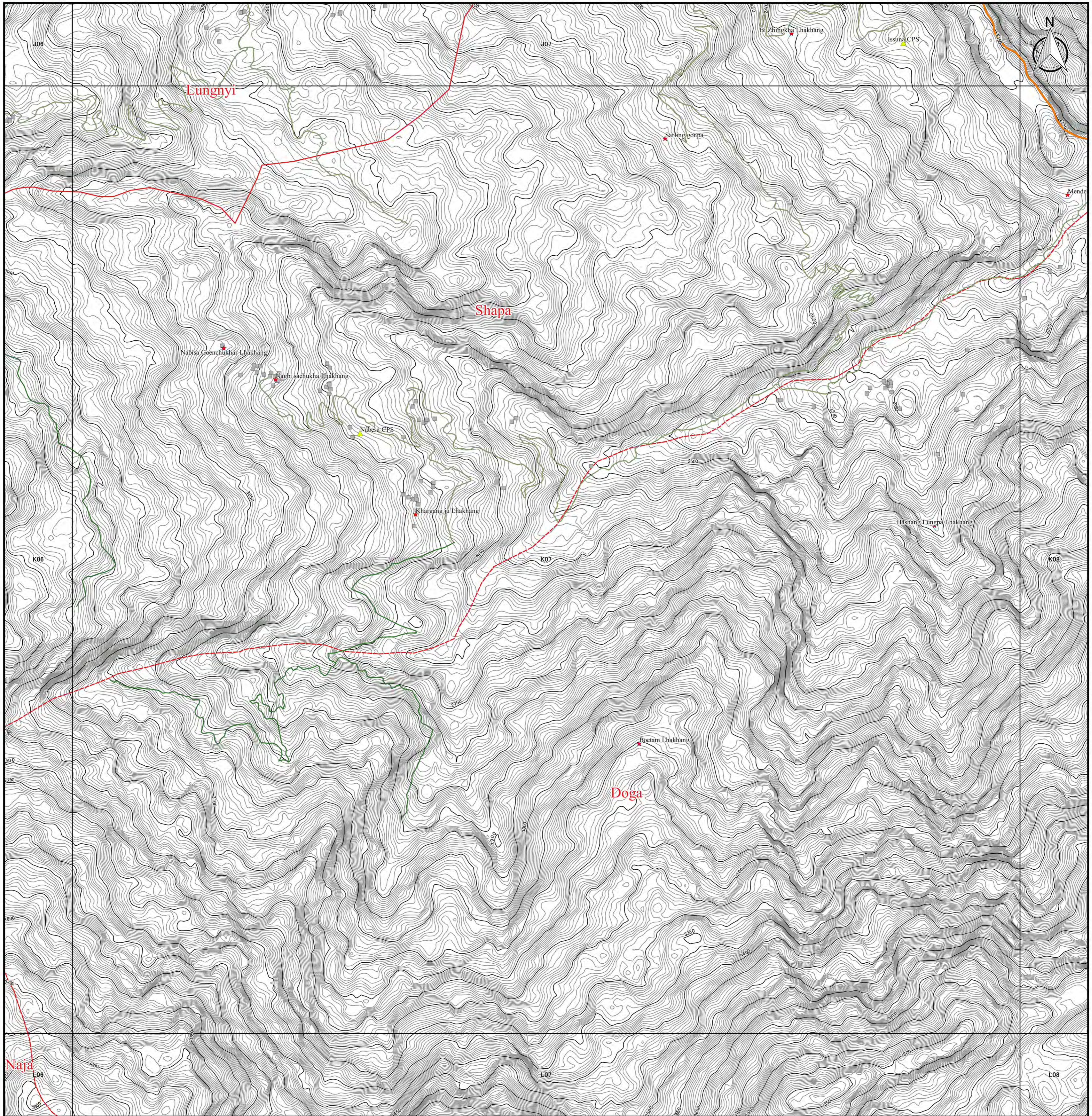
PCS DRUKREF03 / Bhutan National Grid  
 Projection : Transverse Mercator  
 False Easting : 250,000.000  
 False Northing : 0.000  
 Central Meridian : 90.000  
 Scale Factor : 1.000  
 Units : Meter

### Data Sources :

- Boundary, Road, Cities and DOR Regional Office has been provided from Department of Road, Ministry of Works and Human, Settlement, Bhutan.
- Historical Place, Education Center, Health Center, and Settlement has been provided from National Statistic Bureau.
- Topographic data and Relief has been generated from SRTM ver3.0 (30m mesh).




# Topographic Map in Paro



| Legend                  |                      |                        |
|-------------------------|----------------------|------------------------|
| <b>DOR Office</b>       | <b>Road Network</b>  | □ 5km Grid Area        |
| ● Regional office       | — Asian Highway      | <b>Boundary</b>        |
| ● Sub-divisional office | — Primary Highway    | ▭ Country Boundary     |
| <b>NSB Data</b>         | — Secondary Highway  | ▭ Dzongkhag Boundary   |
| ★ Historical Place      | — Dzongkhag Road     | ▭ Gewog Boundary       |
| ▲ Education Center      | — Urban Road         | <b>Contour by SRTM</b> |
| ● Health Center         | — Farm Road          | — 50m Contour          |
| ■ Settlement            | — Forest Road        | — 5m Contour           |
|                         | — Proposed Road      |                        |
|                         | — Under Construction |                        |

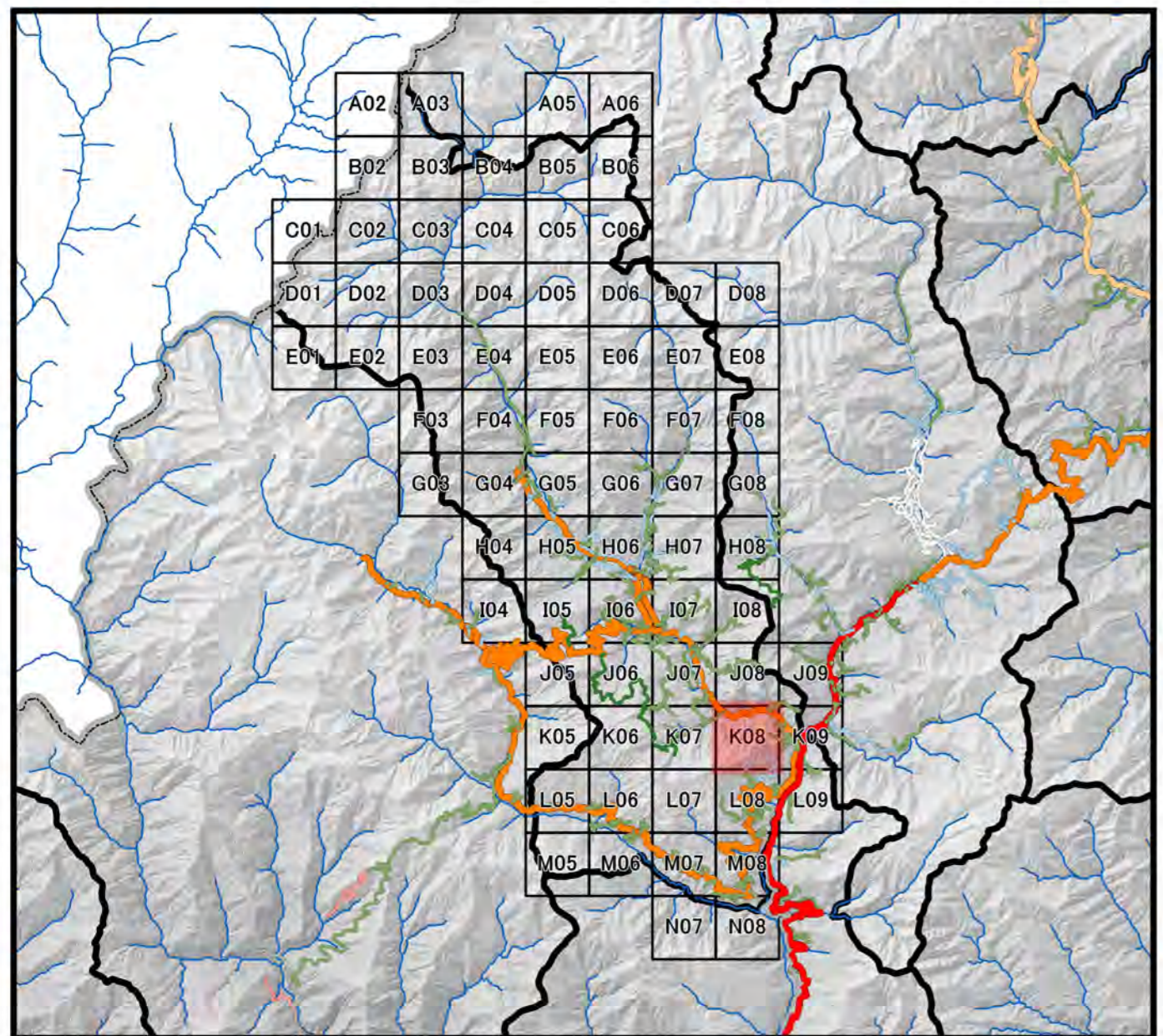
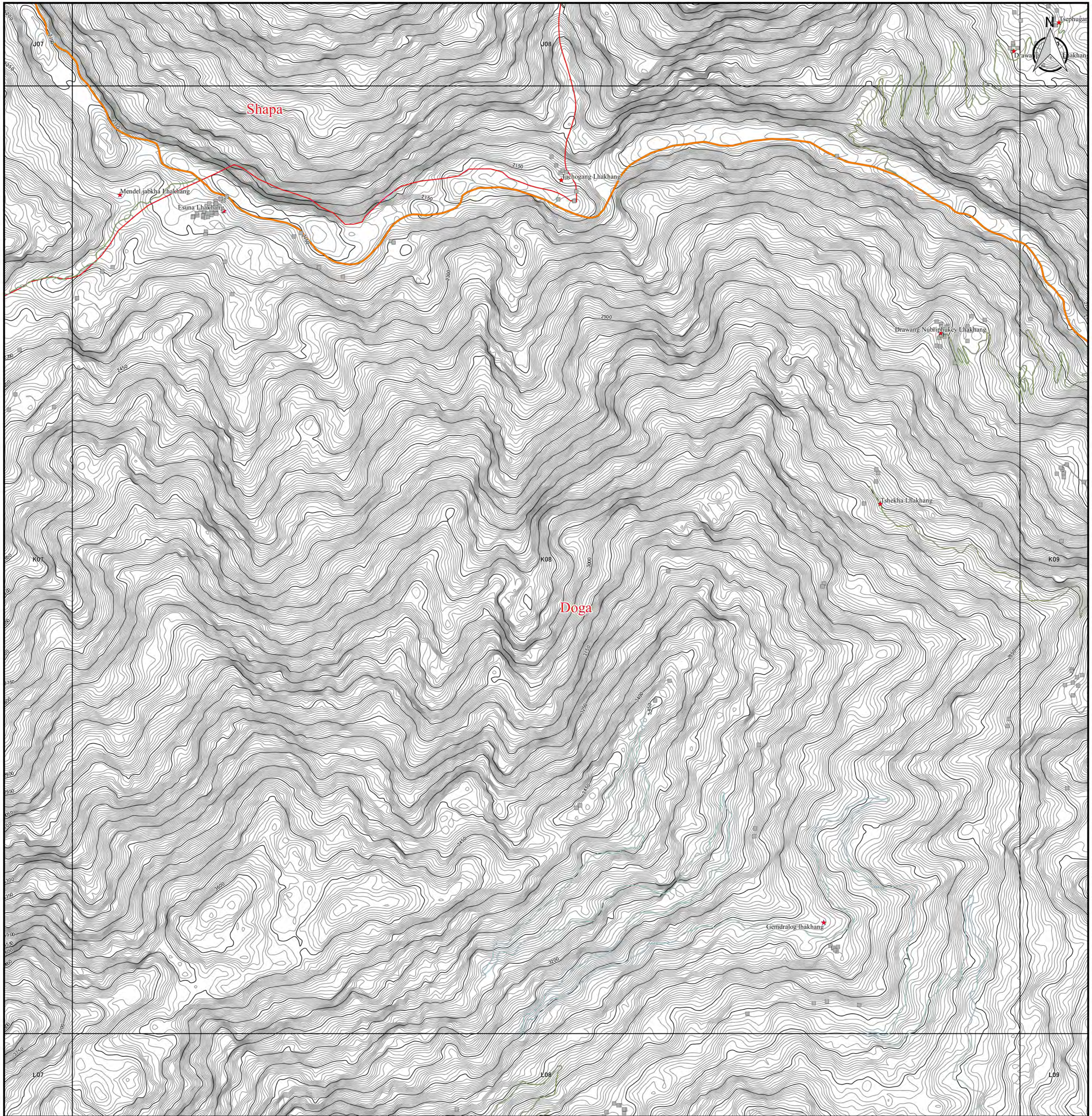
**Coordinate Systems :**  
 PCS DRUKREF03 / Bhutan National Grid  
 Projection : Transverse Mercator  
 False Easting : 250,000.000  
 False Northing : 0.000  
 Central Meridian : 90.000  
 Scale Factor : 1.000  
 Units : Meter

**Data Sources :**  
 - Boundary, Road, Cities and DOR Regional Office has been provided from Department of Road, Ministry of Works and Human Settlement, Bhutan.  
 - Historical Place, Education Center, Health Center, and Settlement has been provided from National Statistic Bureau.  
 - Topographic data and Relief has been generated from SRTM ver3.0 (30m mesh).






# Topographic Map in Paro



| Legend                  |                      |                        |
|-------------------------|----------------------|------------------------|
| <b>DOR Office</b>       | <b>Road Network</b>  | □ 5km Grid Area        |
| ● Regional office       | — Asian Highway      | <b>Boundary</b>        |
| ● Sub-divisional office | — Primary Highway    | ▭ Country Boundary     |
| <b>NSB Data</b>         | — Secondary Highway  | ▭ Dzongkhag Boundary   |
| ★ Historical Place      | — Dzongkhag Road     | ▭ Gewog Boundary       |
| ▲ Education Center      | — Urban Road         | <b>Contour by SRTM</b> |
| ● Health Center         | — Farm Road          | — 50m Contour          |
| ■ Settlement            | — Forest Road        | — 5m Contour           |
|                         | — Proposed Road      |                        |
|                         | — Under Construction |                        |

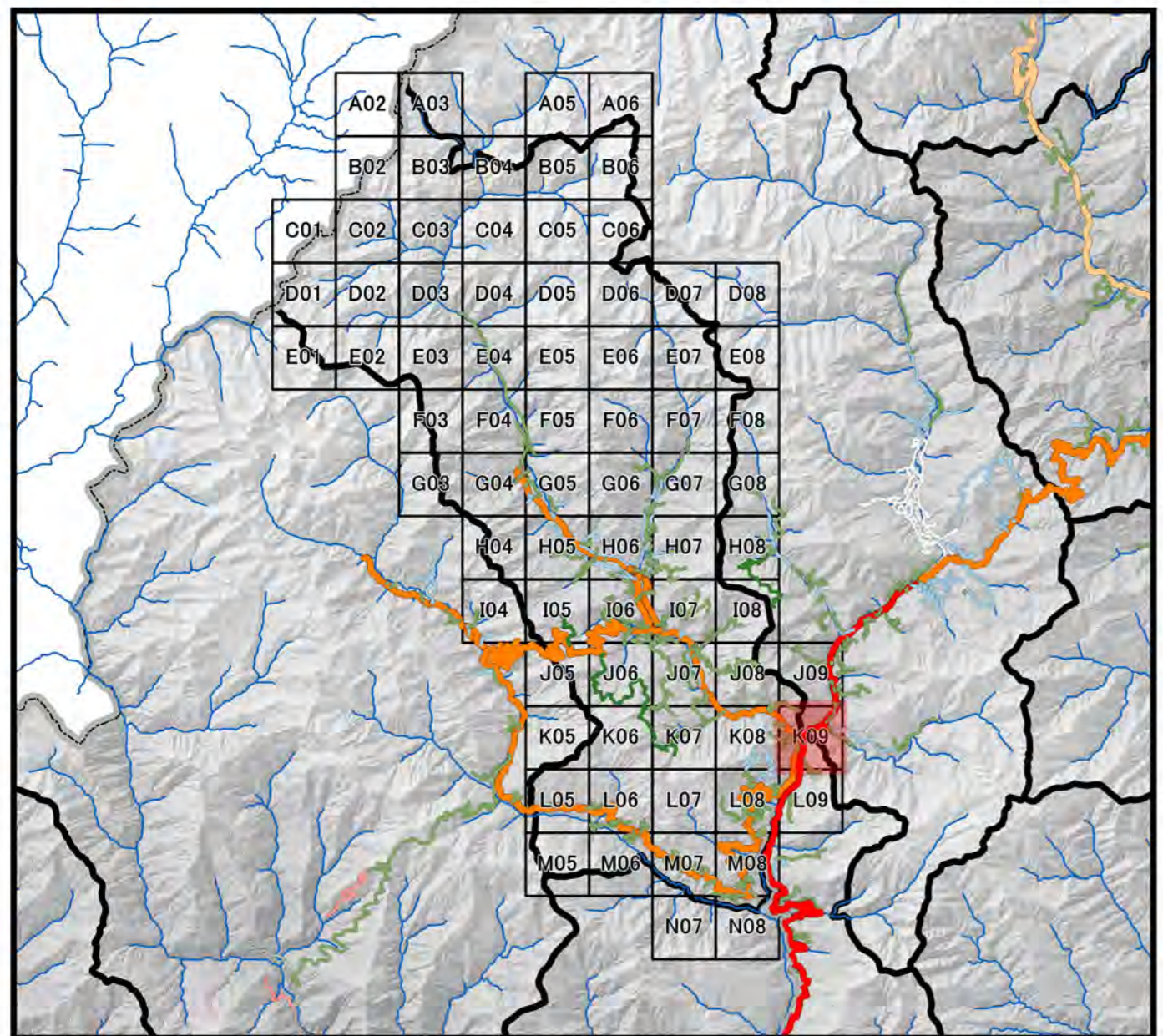
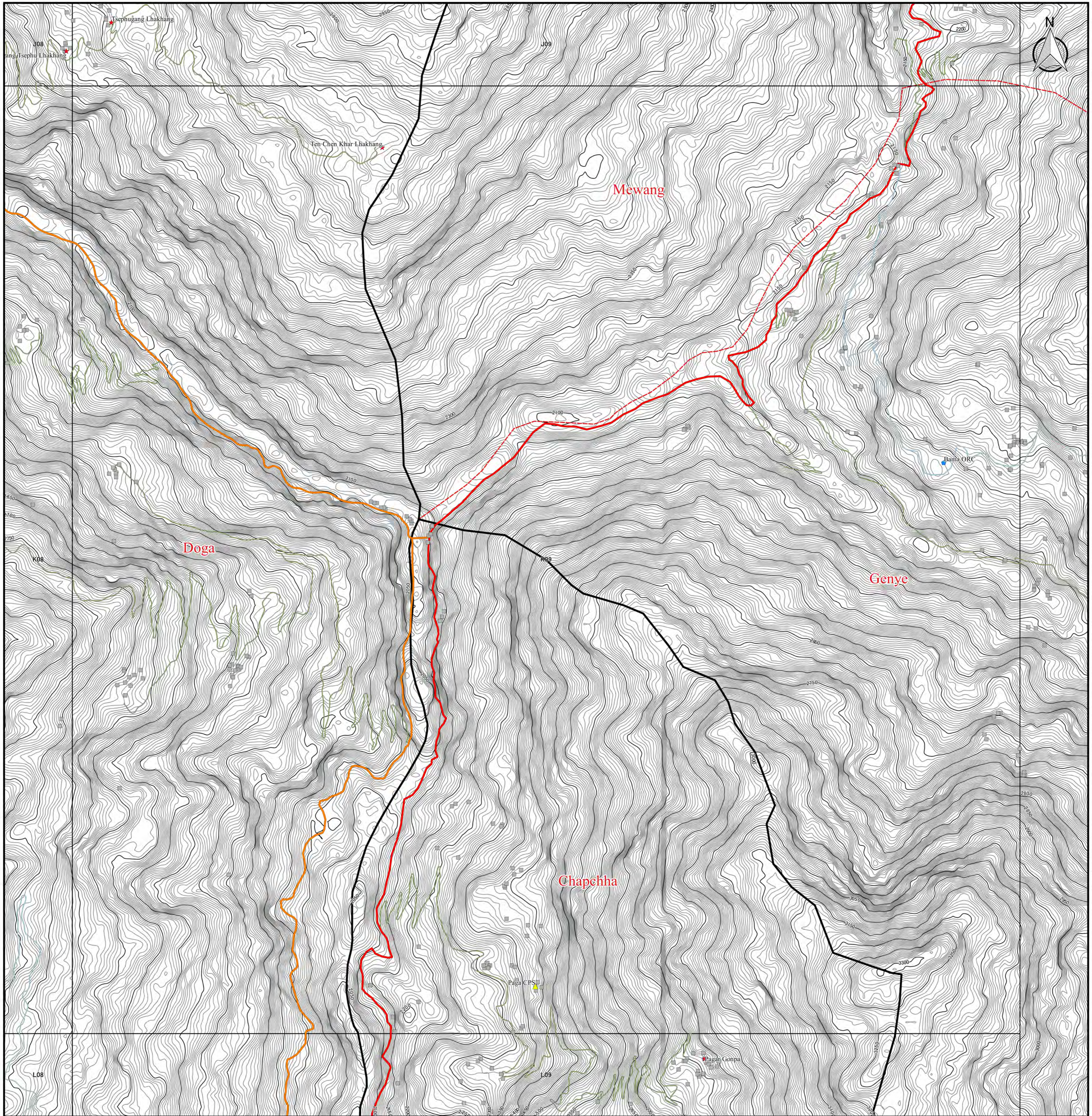
**Coordinate Systems :**  
 PCS DRUKREF03 / Bhutan National Grid  
 Projection : Transverse Mercator  
 False Easting : 250,000.000  
 False Northing : 0.000  
 Central Meridian : 90.000  
 Scale Factor : 1.000  
 Units : Meter

**Data Sources :**  
 - Boundary, Road, Cities and DOR Regional Office has been provided from Department of Road, Ministry of Works and Human, Settlement, Bhutan.  
 - Historical Place, Education Center, Health Center, and Settlement has been provided from National Statistic Bureau.  
 - Topographic data and Relief has been generated from SRTM ver3.0 (30m mesh).






# Topographic Map in Paro



| Legend                  |                      |                        |
|-------------------------|----------------------|------------------------|
| <b>DOR Office</b>       | <b>Road Network</b>  | □ 5km Grid Area        |
| ● Regional office       | — Asian Highway      | <b>Boundary</b>        |
| ● Sub-divisional office | — Primary Highway    | ▭ Country Boundary     |
| <b>NSB Data</b>         | — Secondary Highway  | ▭ Dzongkhag Boundary   |
| ★ Historical Place      | — Dzongkhag Road     | ▭ Gewog Boundary       |
| ▲ Education Center      | — Urban Road         | <b>Contour by SRTM</b> |
| ● Health Center         | — Farm Road          | — 50m Contour          |
| ■ Settlement            | — Forest Road        | — 5m Contour           |
|                         | — Proposed Road      |                        |
|                         | — Under Construction |                        |

**Coordinate Systems :**  
 PCS DRUKREF03 / Bhutan National Grid  
 Projection : Transverse Mercator  
 False Easting : 250,000.000  
 False Northing : 0.000  
 Central Meridian : 90.000  
 Scale Factor : 1.000  
 Units : Meter

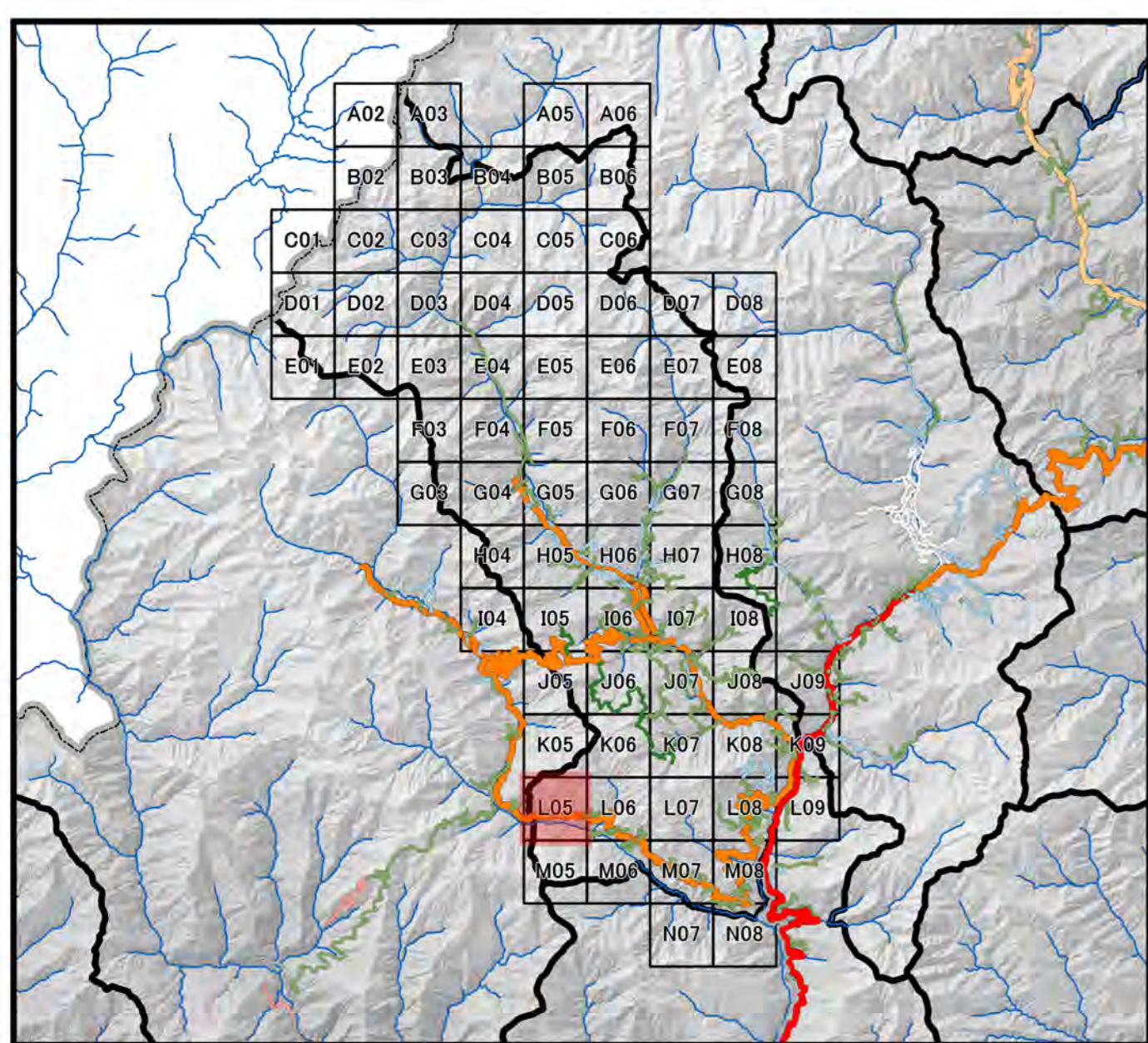
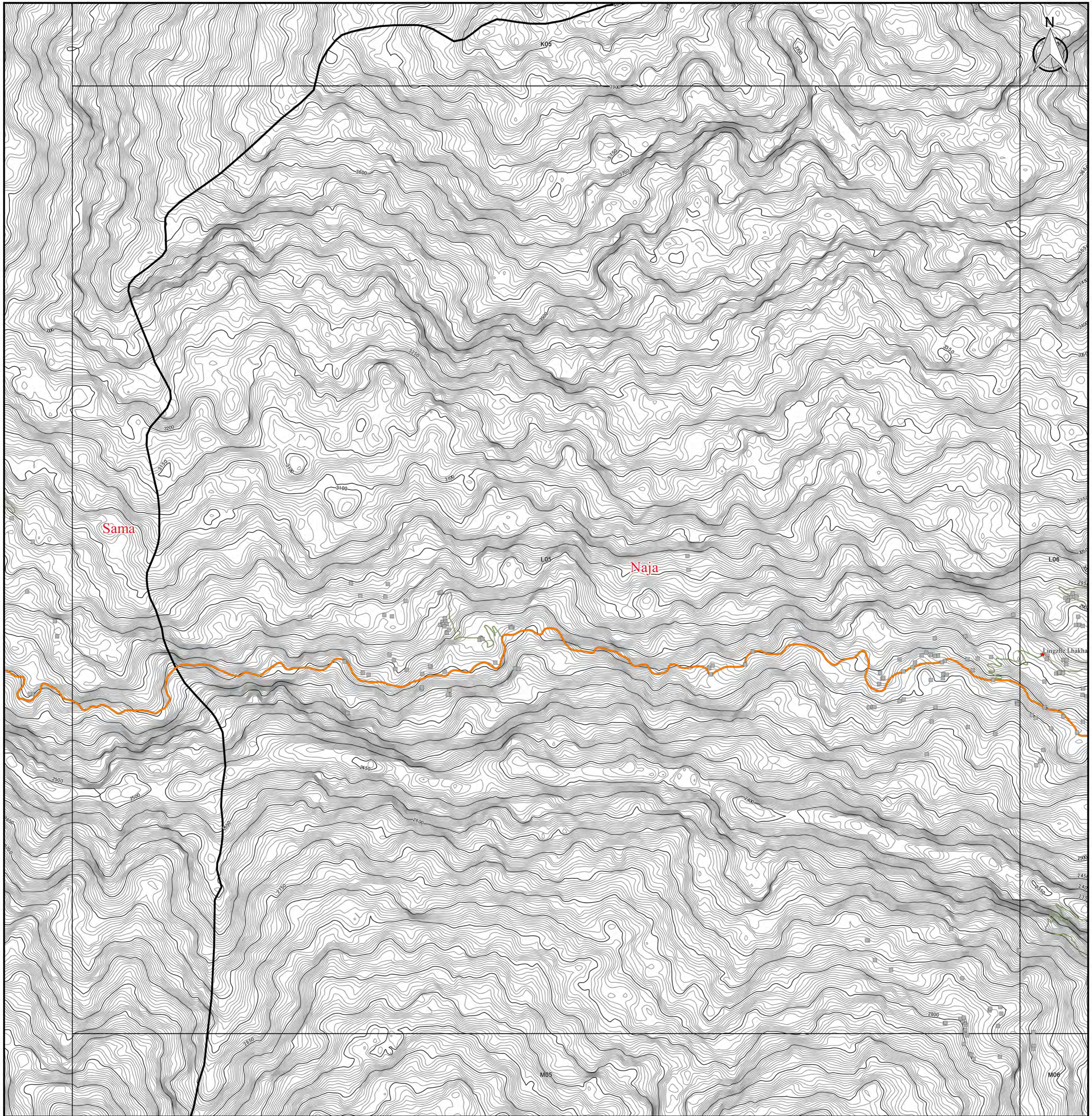
**Data Sources :**  
 - Boundary, Road, Cities and DOR Regional Office has been provided from Department of Road, Ministry of Works and Human, Settlement, Bhutan.  
 - Historical Place, Education Center, Health Center, and Settlement has been provided from National Statistic Bureau.  
 - Topographic data and Relief has been generated from SRTM ver3.0 (30m mesh).








# Topographic Map in Paro



| Legend                  |                      |                        |
|-------------------------|----------------------|------------------------|
| <b>DOR Office</b>       | <b>Road Network</b>  | □ 5km Grid Area        |
| ● Regional office       | — Asian Highway      | <b>Boundary</b>        |
| ● Sub-divisional office | — Primary Highway    | ▭ Country Boundary     |
| <b>NSB Data</b>         | — Secondary Highway  | ▭ Dzongkhag Boundary   |
| ★ Historical Place      | — Urban Road         | ▭ Gewog Boundary       |
| ▲ Education Center      | — Farm Road          | <b>Contour by SRTM</b> |
| ● Health Center         | — Forest Road        | — 50m Contour          |
| ■ Settlement            | — Proposed Road      | — 5m Contour           |
|                         | — Under Construction |                        |

1:10,000



### Coordinate Systems :

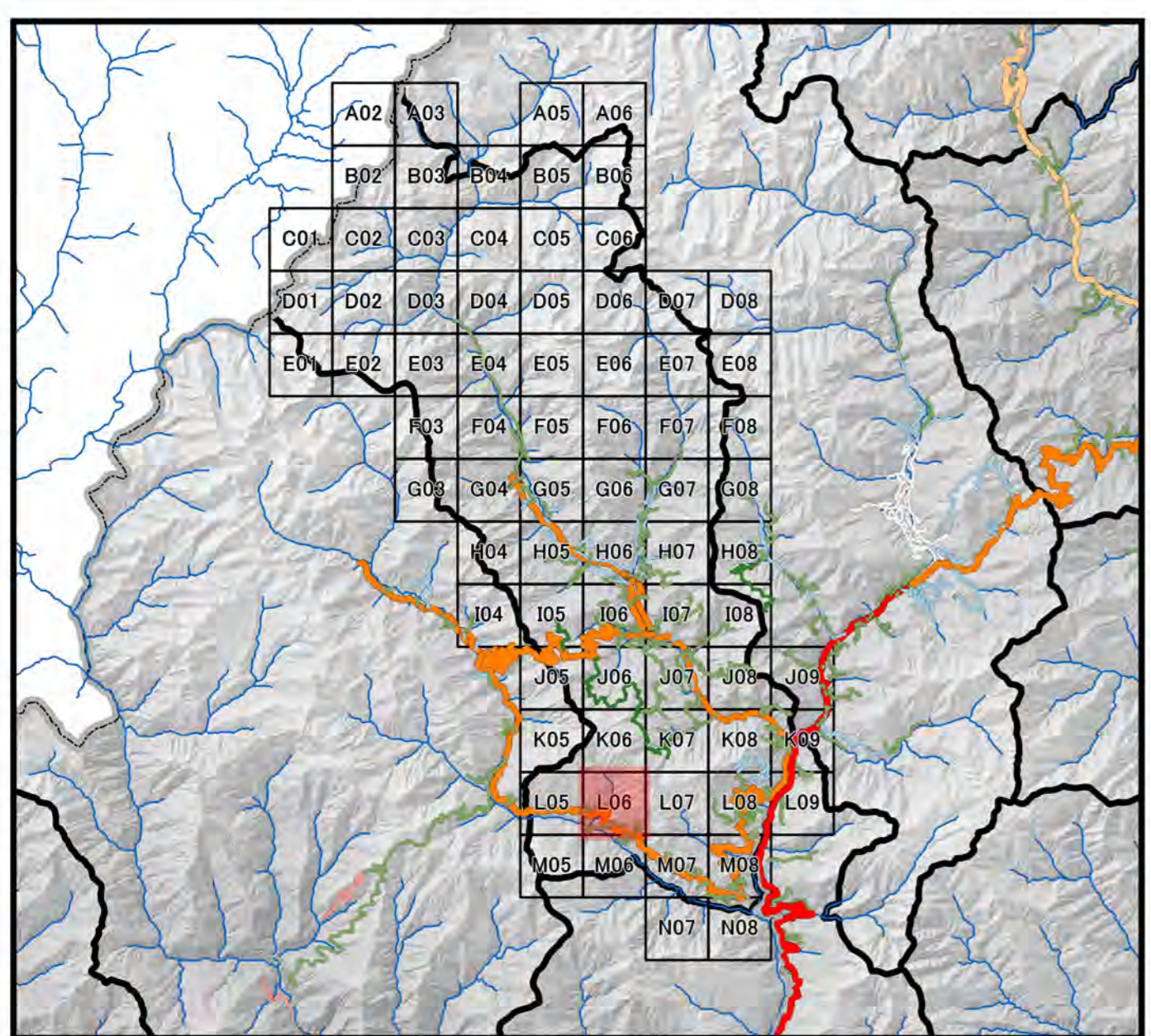
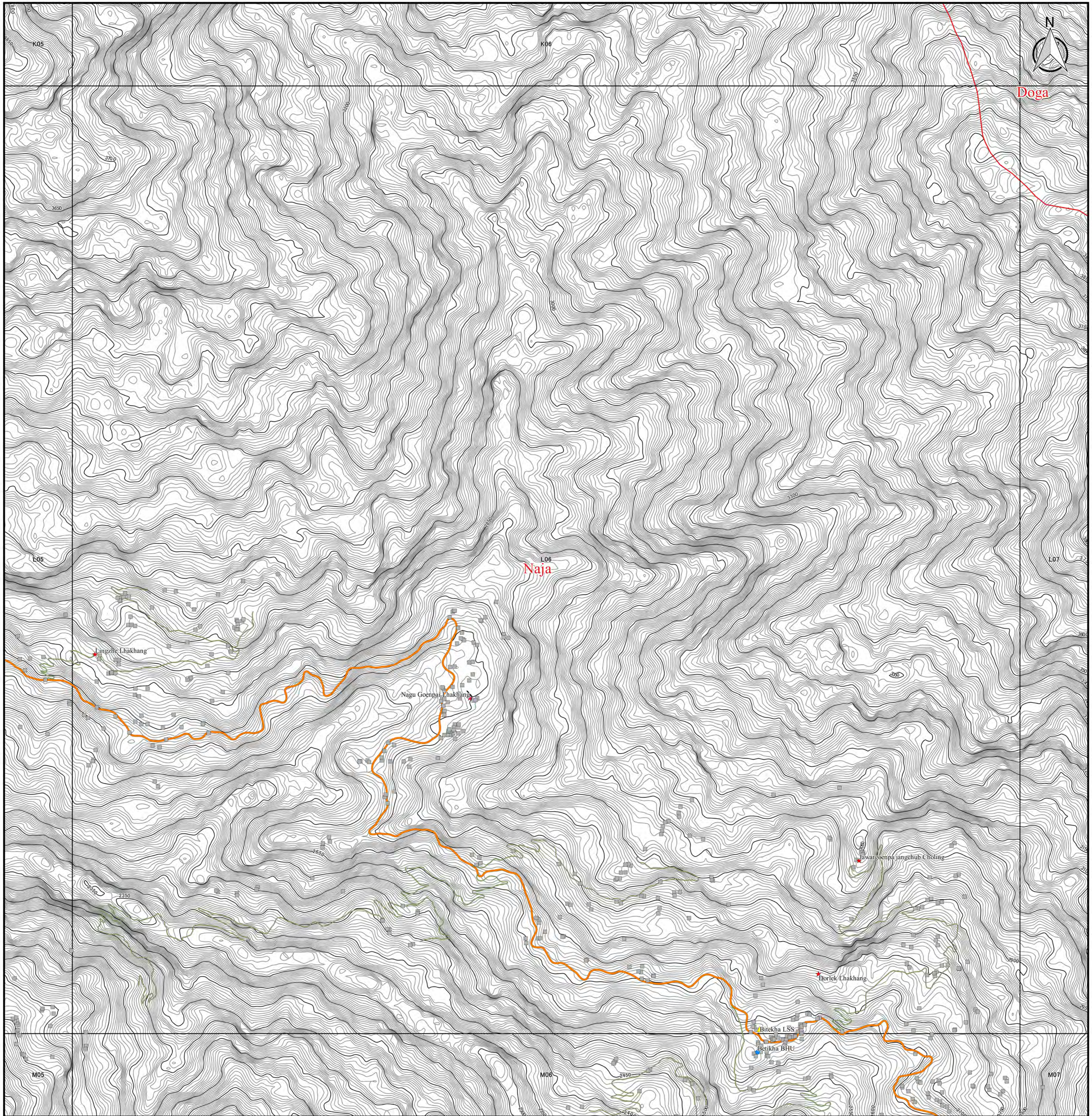
PCS DRUKREF03 / Bhutan National Grid  
 Projection : Transverse Mercator  
 False Easting : 250,000.000  
 False Northing : 0.000  
 Central Meridian : 90.000  
 Scale Factor : 1.000  
 Units : Meter

### Data Sources :

- Boundary, Road, Cities and DOR Regional Office has been provided from Department of Road, Ministry of Works and Human, Settlement, Bhutan.
- Historical Place, Education Center, Health Center, and Settlement has been provided from National Statistic Bureau.
- Topographic data and Relief has been generated from SRTM ver3.0 (30m mesh).




# Topographic Map in Paro



| Legend                  |                      |                        |
|-------------------------|----------------------|------------------------|
| <b>DOR Office</b>       | <b>Road Network</b>  | □ 5km Grid Area        |
| ● Regional office       | — Asian Highway      | <b>Boundary</b>        |
| ● Sub-divisional office | — Primary Highway    | ▭ Country Boundary     |
| <b>NSB Data</b>         | — Secondary Highway  | ▭ Dzongkhag Boundary   |
| ★ Historical Place      | — Urban Road         | ▭ Gewog Boundary       |
| ▲ Education Center      | — Farm Road          | <b>Contour by SRTM</b> |
| ● Health Center         | — Forest Road        | — 50m Contour          |
| ■ Settlement            | — Proposed Road      | — 5m Contour           |
|                         | — Under Construction |                        |

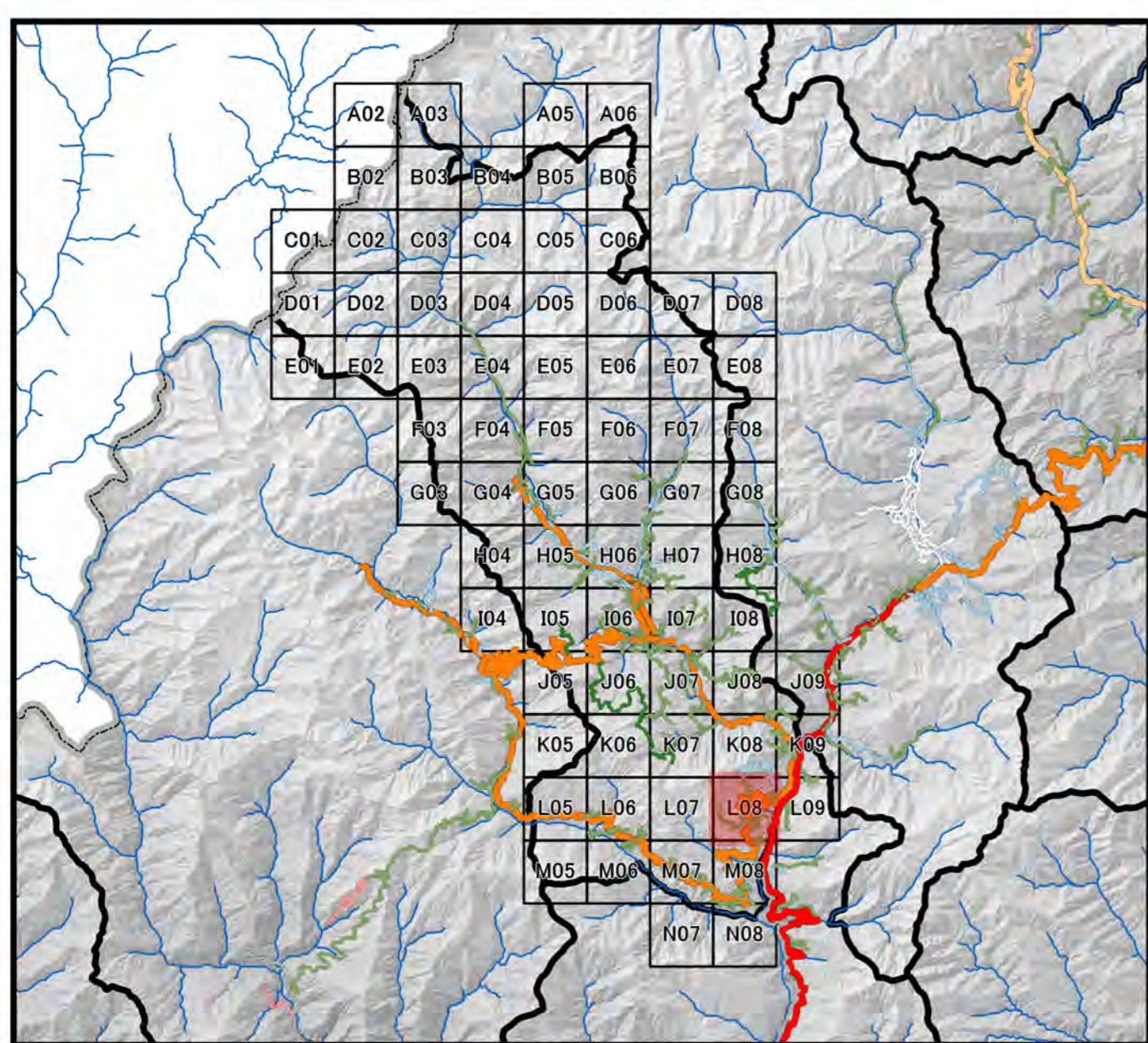
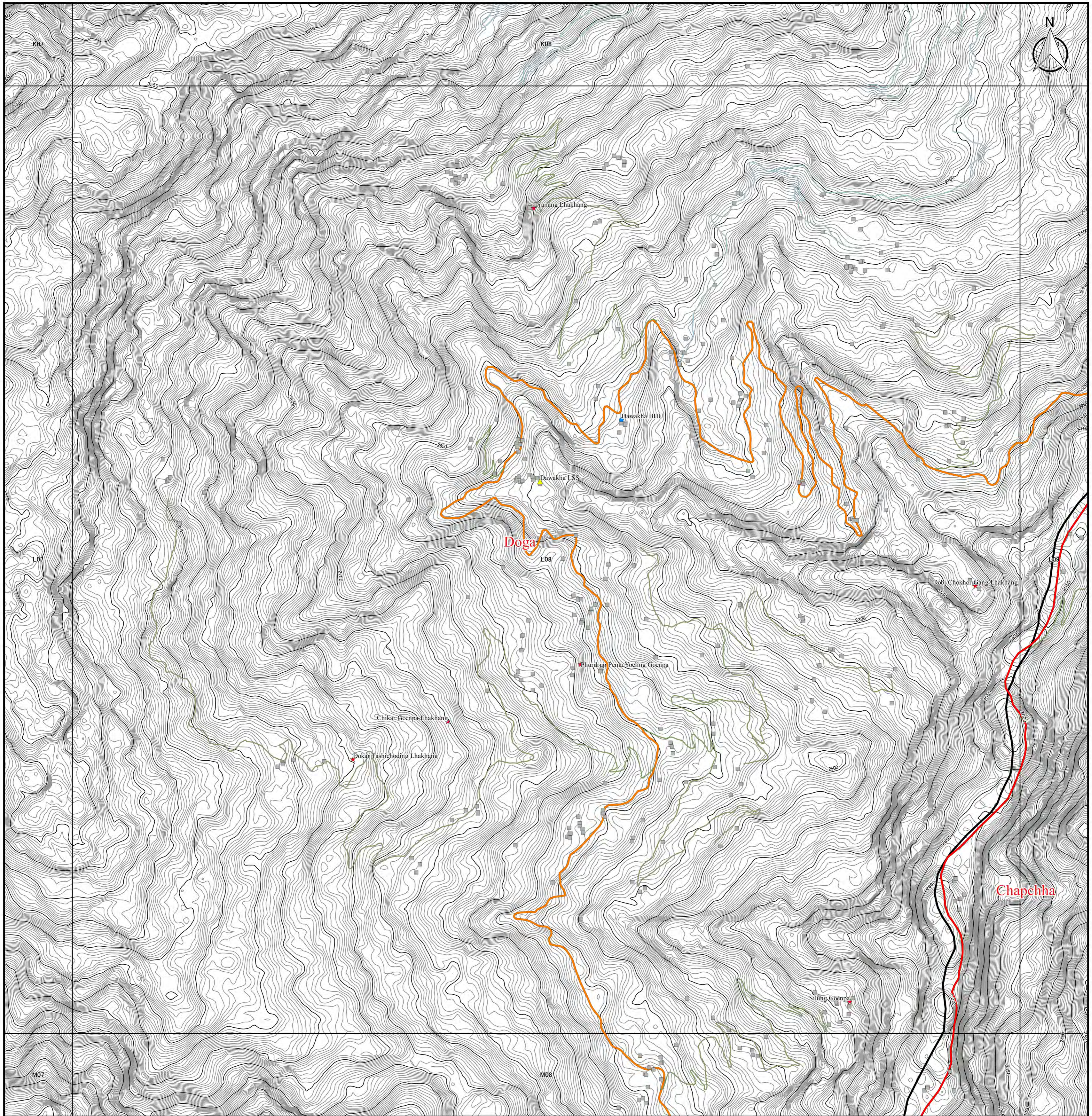
**Coordinate Systems :**  
 PCS DRUKREF03 / Bhutan National Grid  
 Projection : Transverse Mercator  
 False Easting : 250,000.000  
 False Northing : 0.000  
 Central Meridian : 90.000  
 Scale Factor : 1.000  
 Units : Meter

**Data Sources :**  
 - Boundary, Road, Cities and DOR Regional Office has been provided from Department of Road, Ministry of Works and Human, Settlement, Bhutan.  
 - Historical Place, Education Center, Health Center, and Settlement has been provided from National Statistic Bureau.  
 - Topographic data and Relief has been generated from SRTM ver3.0 (30m mesh).






# Topographic Map in Paro



| Legend                  |                      |                        |
|-------------------------|----------------------|------------------------|
| <b>DOR Office</b>       | <b>Road Network</b>  | □ 5km Grid Area        |
| ● Regional office       | — Asian Highway      | <b>Boundary</b>        |
| ● Sub-divisional office | — Primary Highway    | ▭ Country Boundary     |
| <b>NSB Data</b>         | — Secondary Highway  | ▭ Dzongkhag Boundary   |
| ★ Historical Place      | — Urban Road         | ▭ Gewog Boundary       |
| ▲ Education Center      | — Farm Road          | <b>Contour by SRTM</b> |
| ● Health Center         | — Forest Road        | — 50m Contour          |
| ■ Settlement            | — Proposed Road      | — 5m Contour           |
|                         | — Under Construction |                        |

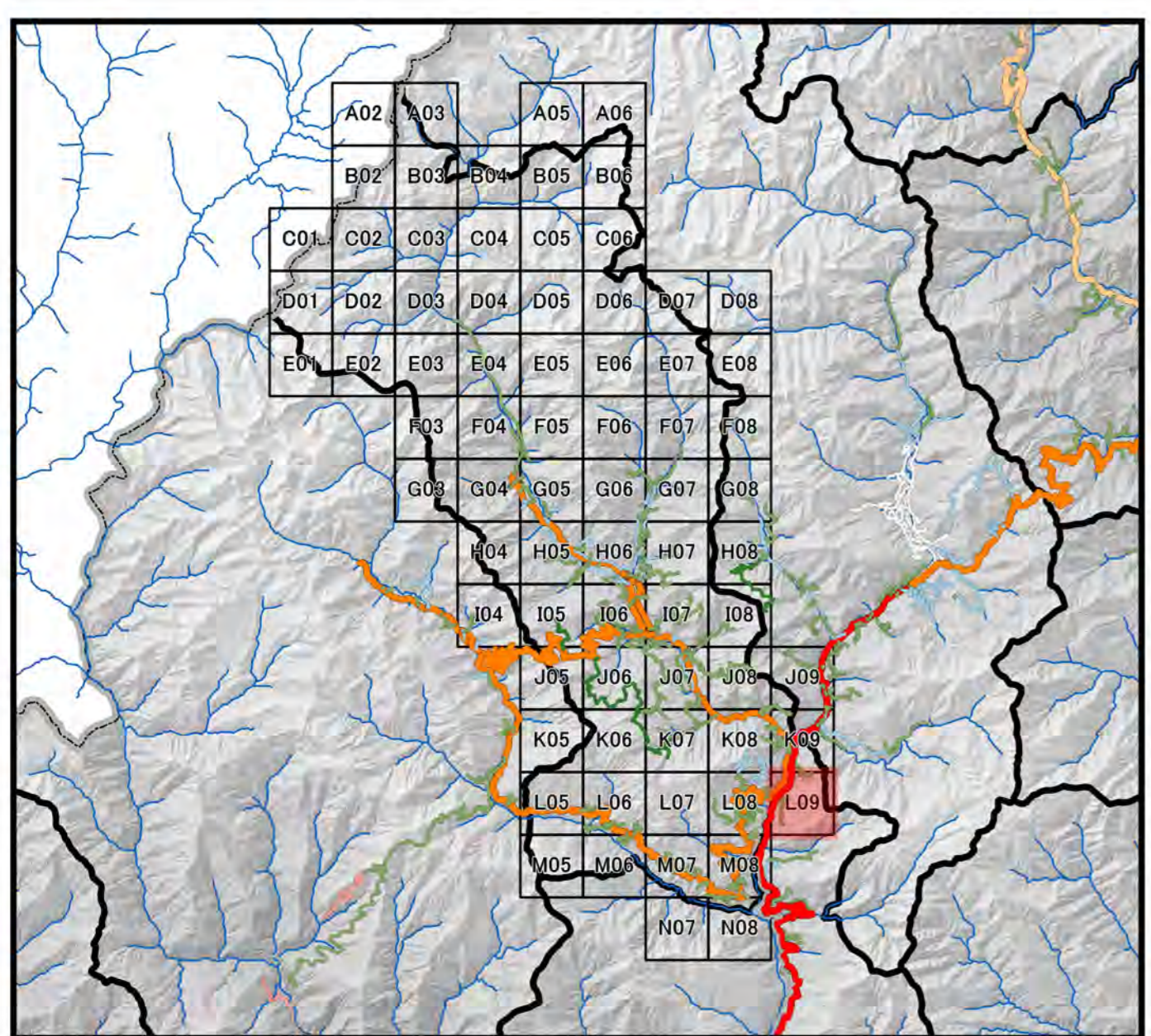
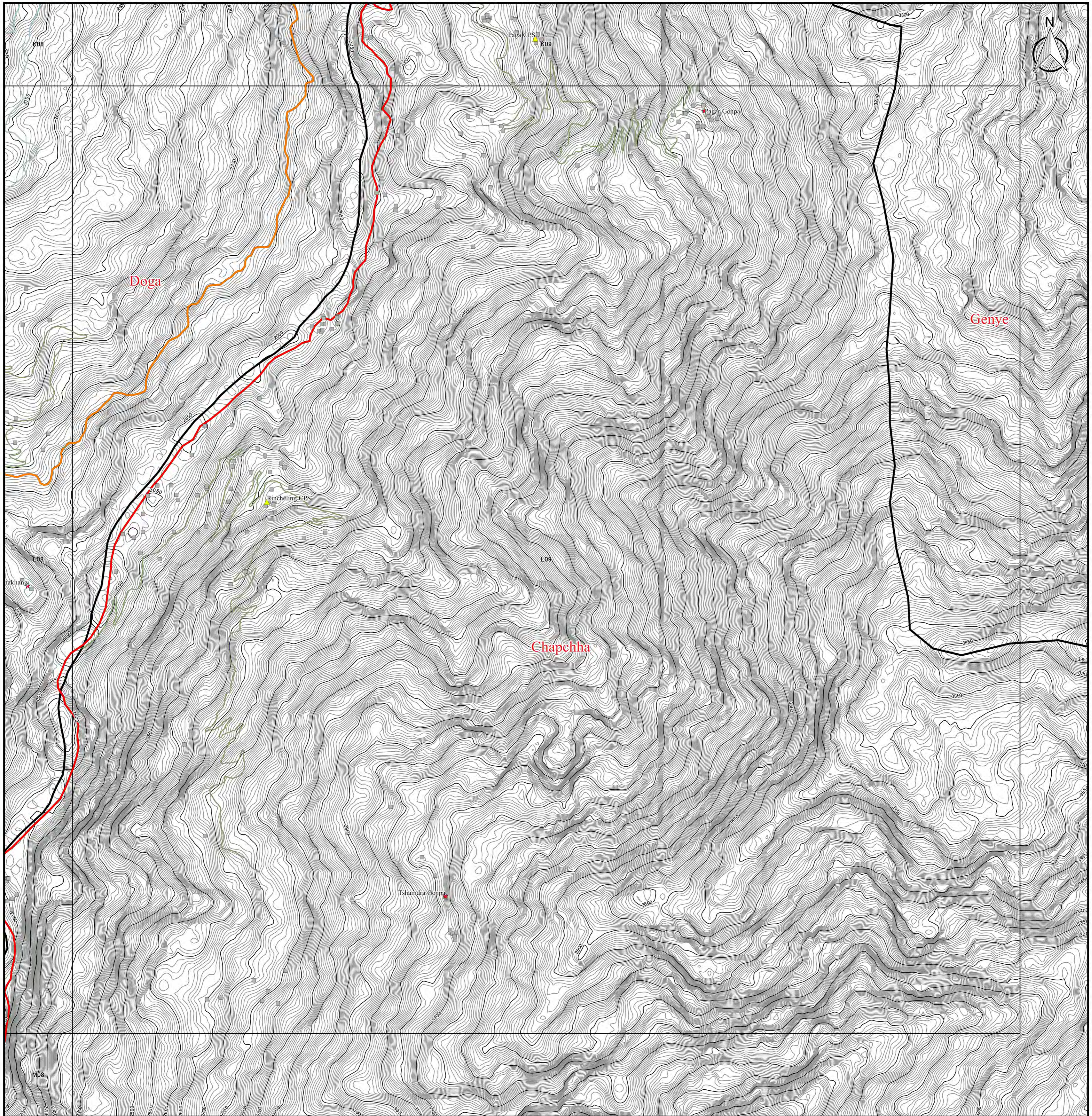
**Coordinate Systems :**  
 PCS DRUKREF03 / Bhutan National Grid  
 Projection : Transverse Mercator  
 False Easting : 250,000.000  
 False Northing : 0.000  
 Central Meridian : 90.000  
 Scale Factor : 1.000  
 Units : Meter

**Data Sources :**  
 - Boundary, Road, Cities and DOR Regional Office has been provided from Department of Road, Ministry of Works and Human, Settlement, Bhutan.  
 - Historical Place, Education Center, Health Center, and Settlement has been provided from National Statistic Bureau.  
 - Topographic data and Relief has been generated from SRTM ver3.0 (30m mesh).






# Topographic Map in Paro



| Legend                  |                      |                        |
|-------------------------|----------------------|------------------------|
| <b>DOR Office</b>       | <b>Road Network</b>  | □ 5km Grid Area        |
| ● Regional office       | — Asian Highway      | <b>Boundary</b>        |
| ● Sub-divisional office | — Primary Highway    | ▭ Country Boundary     |
| <b>NSB Data</b>         | — Secondary Highway  | ▭ Dzongkhag Boundary   |
| ★ Historical Place      | — Urban Road         | ▭ Gewog Boundary       |
| ▲ Education Center      | — Farm Road          | <b>Contour by SRTM</b> |
| ● Health Center         | — Forest Road        | — 50m Contour          |
| ■ Settlement            | — Proposed Road      | — 5m Contour           |
|                         | — Under Construction |                        |

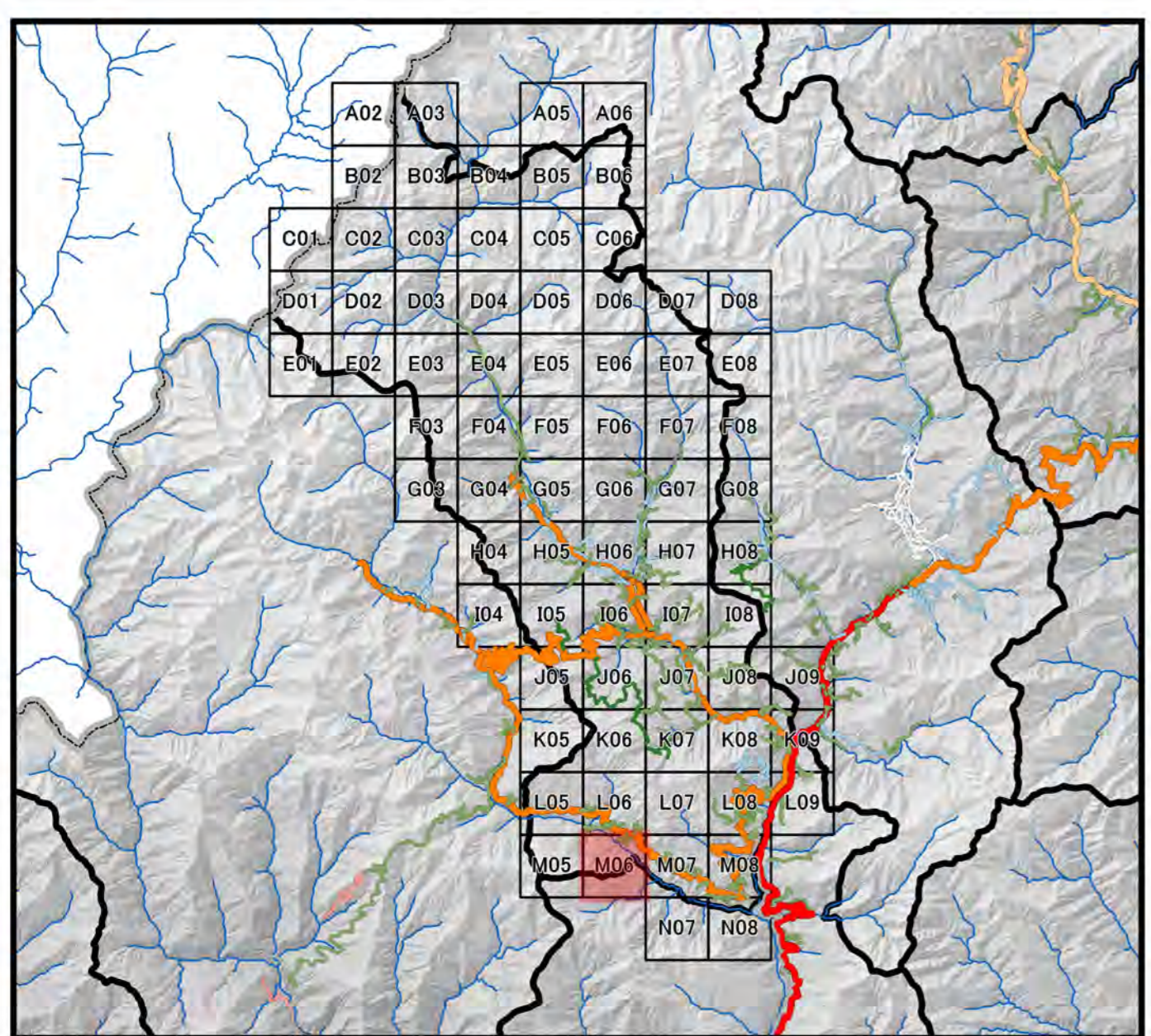
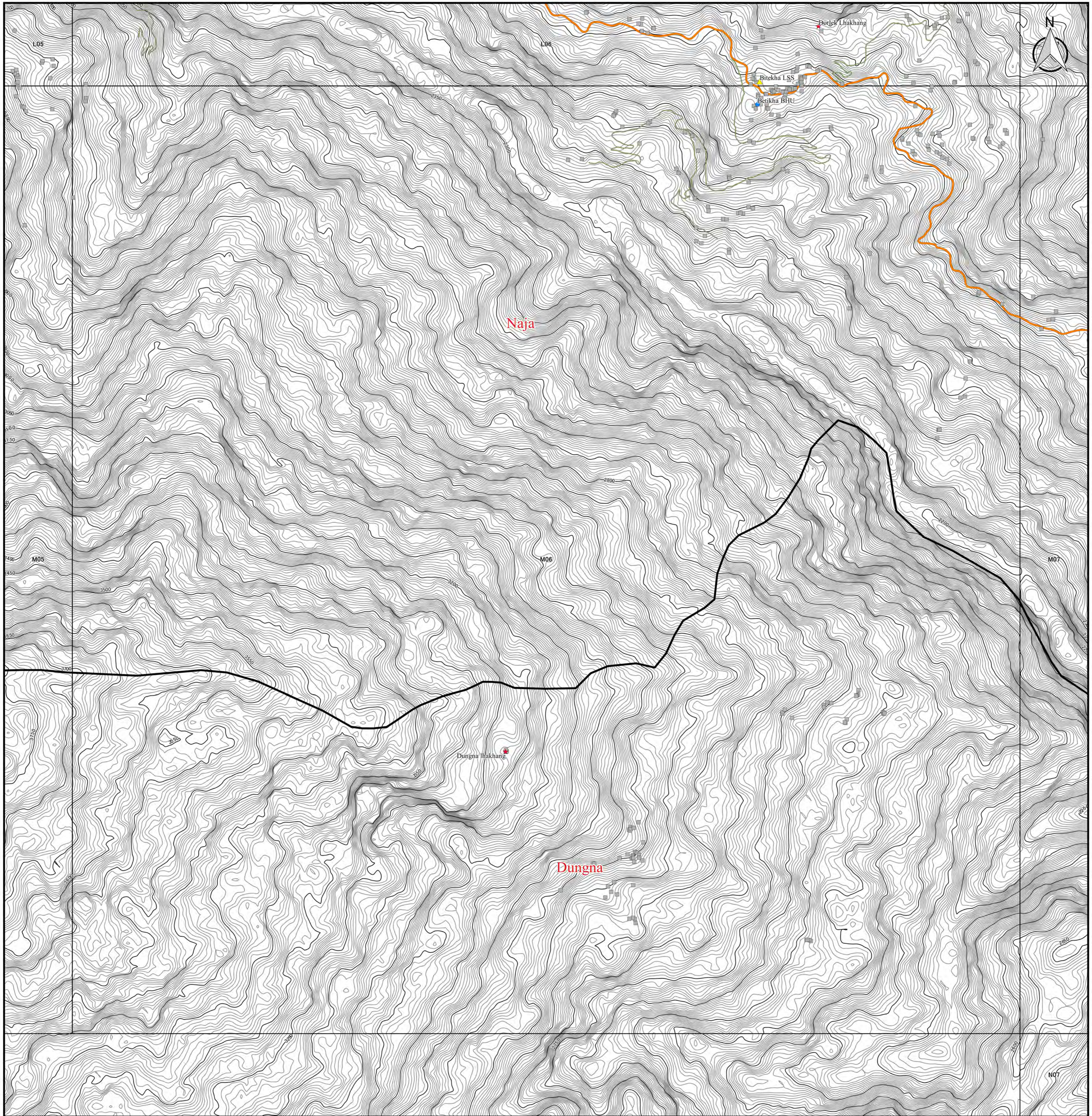
**Coordinate Systems :**  
 PCS DRUKREF03 / Bhutan National Grid  
 Projection : Transverse Mercator  
 False Easting : 250,000.000  
 False Northing : 0.000  
 Central Meridian : 90.000  
 Scale Factor : 1.000  
 Units : Meter

**Data Sources :**  
 - Boundary, Road, Cities and DOR Regional Office has been provided from Department of Road, Ministry of Works and Human Settlement, Bhutan.  
 - Historical Place, Education Center, Health Center, and Settlement has been provided from National Statistic Bureau.  
 - Topographic data and Relief has been generated from SRTM ver3.0 (30m mesh).



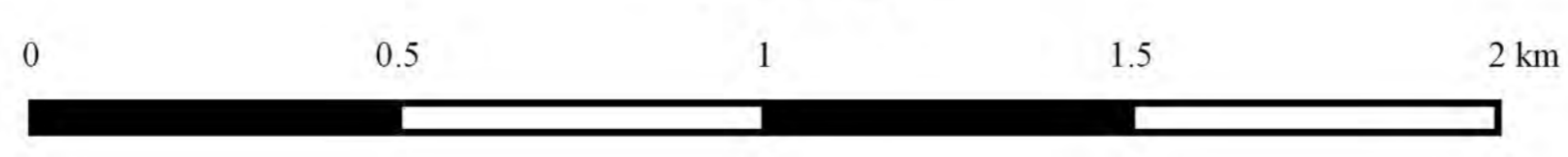


# Topographic Map in Paro



| Legend                  |                      |                        |
|-------------------------|----------------------|------------------------|
| <b>DOR Office</b>       | <b>Road Network</b>  | □ 5km Grid Area        |
| ● Regional office       | — Asian Highway      | <b>Boundary</b>        |
| ● Sub-divisional office | — Primary Highway    | ▭ Country Boundary     |
| <b>NSB Data</b>         | — Secondary Highway  | ▭ Dzongkhag Boundary   |
| ★ Historical Place      | — Urban Road         | ▭ Gewog Boundary       |
| ▲ Education Center      | — Farm Road          | <b>Contour by SRTM</b> |
| ● Health Center         | — Forest Road        | — 50m Contour          |
| ■ Settlement            | — Proposed Road      | — 5m Contour           |
|                         | — Under Construction |                        |

1:10,000



### Coordinate Systems :

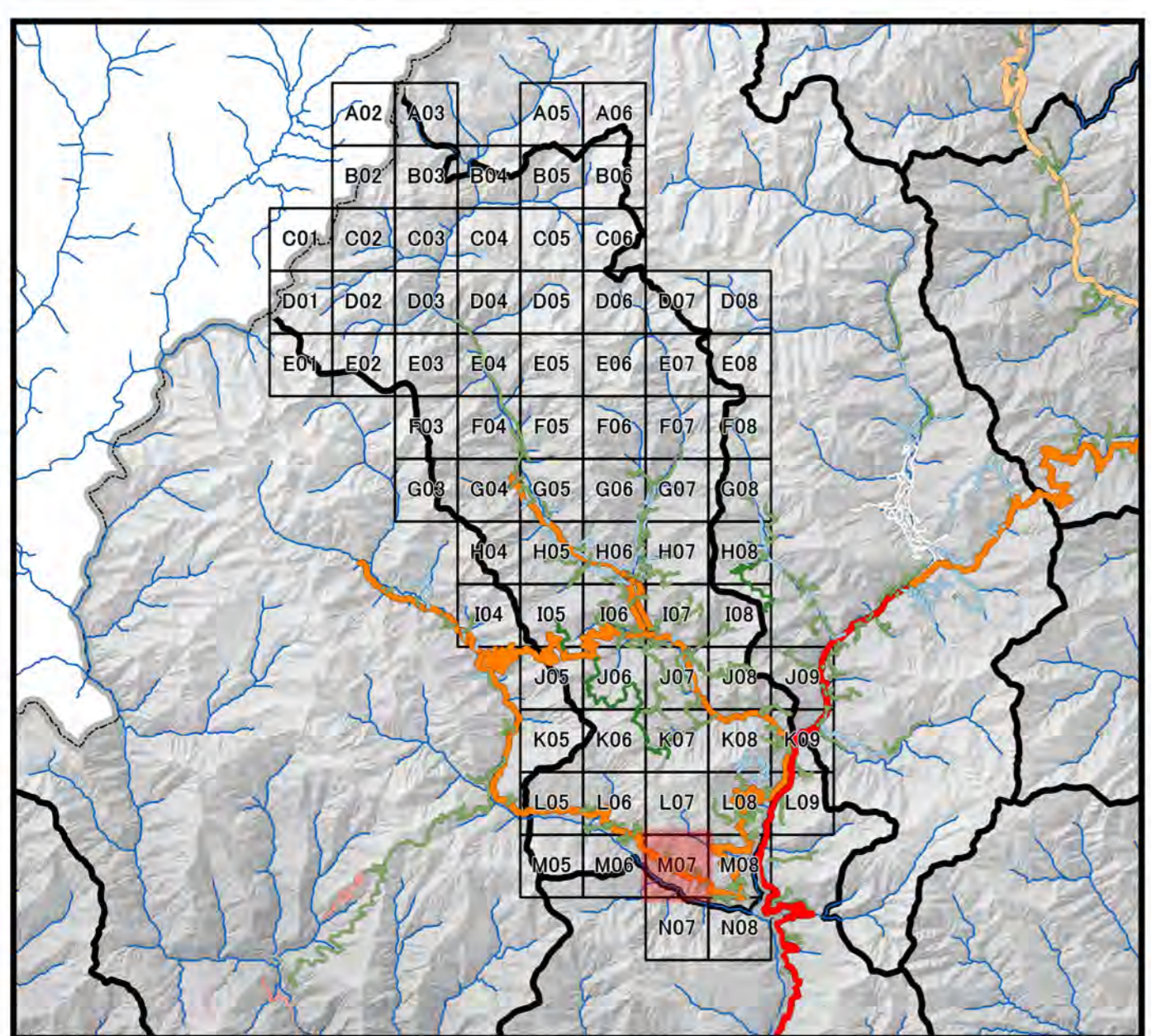
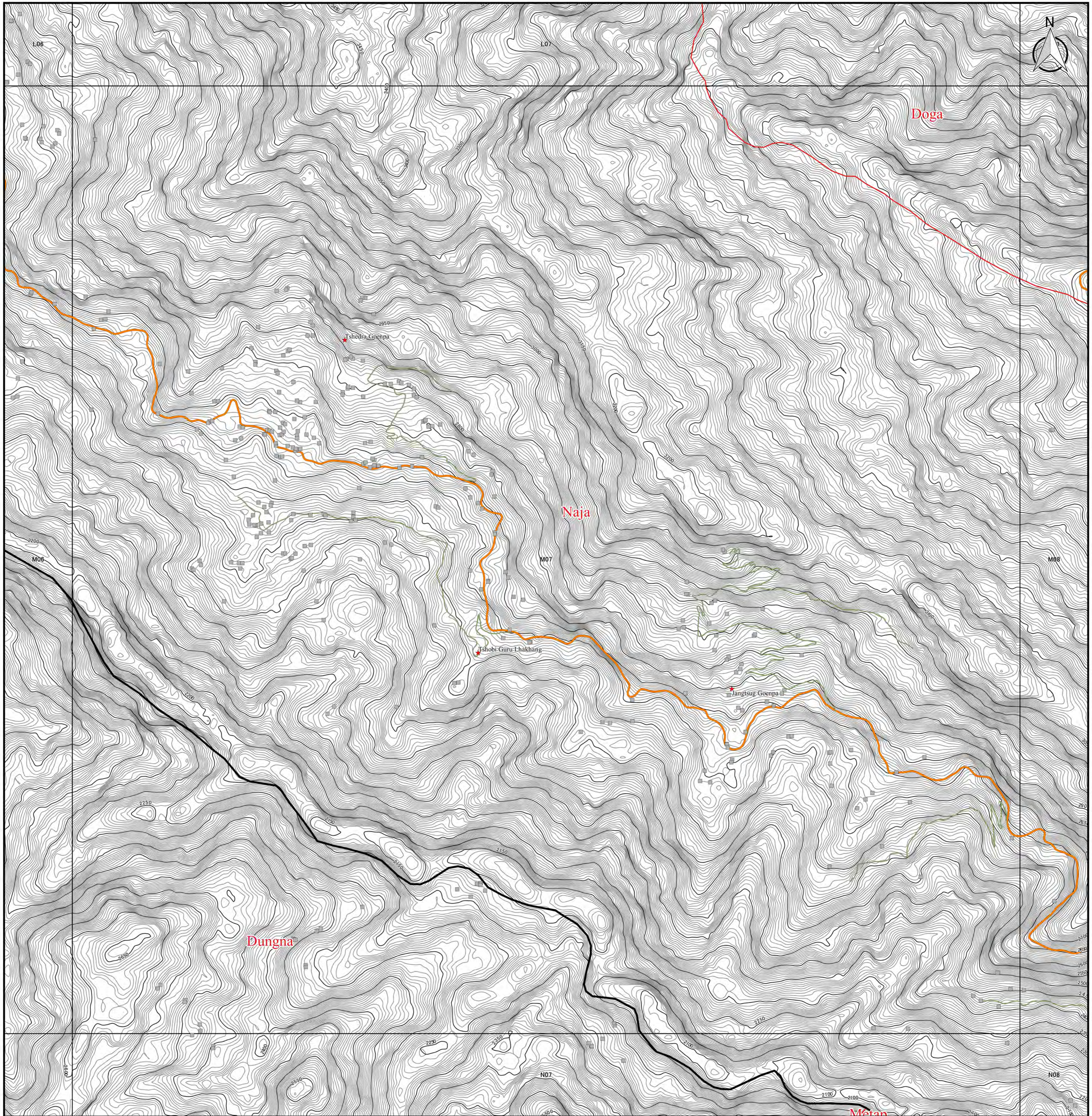
PCS DRUKREF03 / Bhutan National Grid  
 Projection : Transverse Mercator  
 False Easting : 250,000.000  
 False Northing : 0.000  
 Central Meridian : 90.000  
 Scale Factor : 1.000  
 Units : Meter

### Data Sources :

- Boundary, Road, Cities and DOR Regional Office has been provided from Department of Road, Ministry of Works and Human, Settlement, Bhutan.
- Historical Place, Education Center, Health Center, and Settlement has been provided from National Statistic Bureau.
- Topographic data and Relief has been generated from SRTM ver3.0 (30m mesh).




# Topographic Map in Paro



| Legend                  |                      |                        |
|-------------------------|----------------------|------------------------|
| <b>DOR Office</b>       | <b>Road Network</b>  | □ 5km Grid Area        |
| ● Regional office       | — Asian Highway      | <b>Boundary</b>        |
| ● Sub-divisional office | — Primary Highway    | ▭ Country Boundary     |
| <b>NSB Data</b>         | — Secondary Highway  | ▭ Dzongkhag Boundary   |
| ★ Historical Place      | — Dzongkhag Road     | ▭ Gewog Boundary       |
| ▲ Education Center      | — Urban Road         | <b>Contour by SRTM</b> |
| ● Health Center         | — Farm Road          | — 50m Contour          |
| ■ Settlement            | — Forest Road        | — 5m Contour           |
|                         | — Proposed Road      |                        |
|                         | — Under Construction |                        |

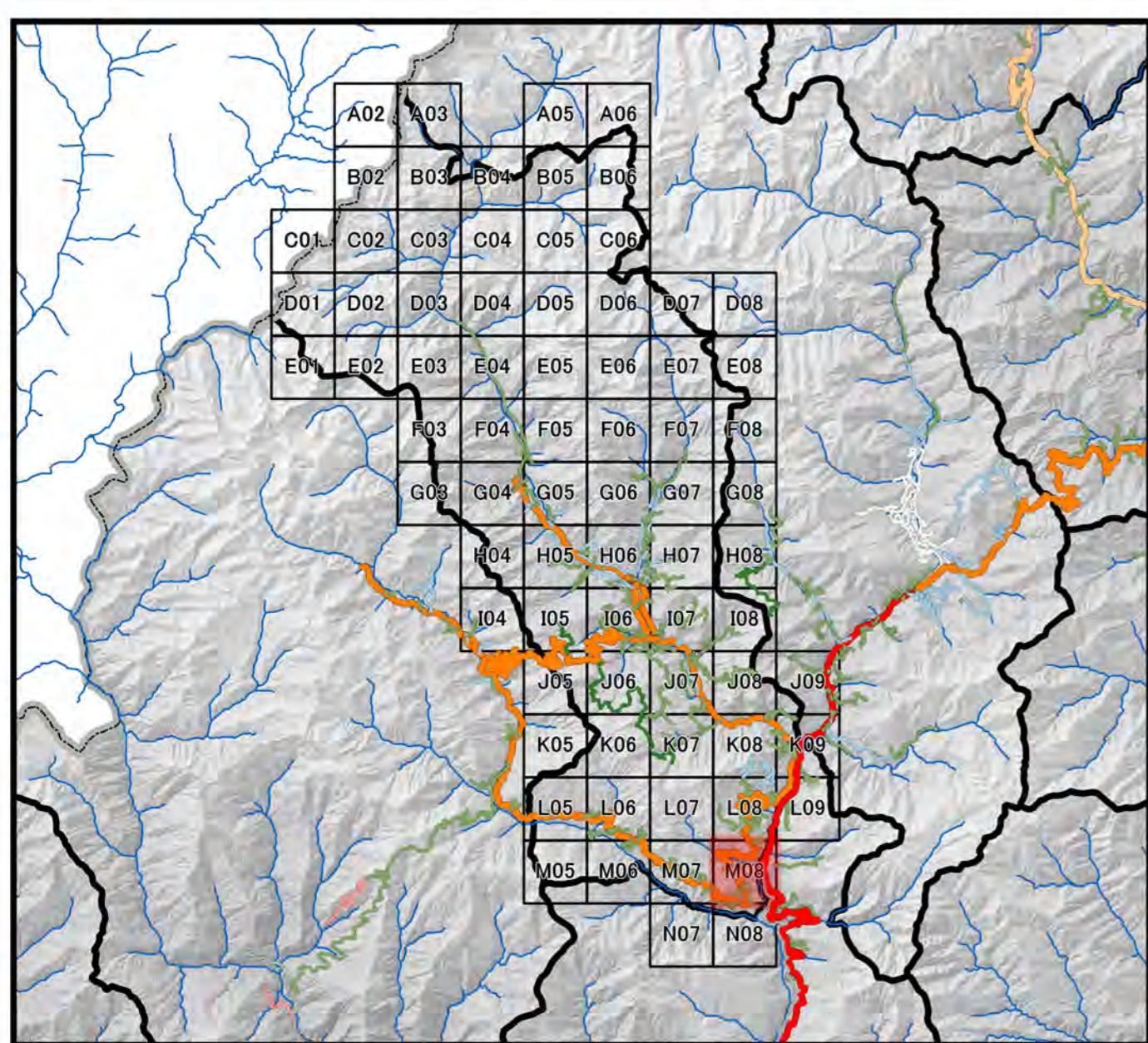
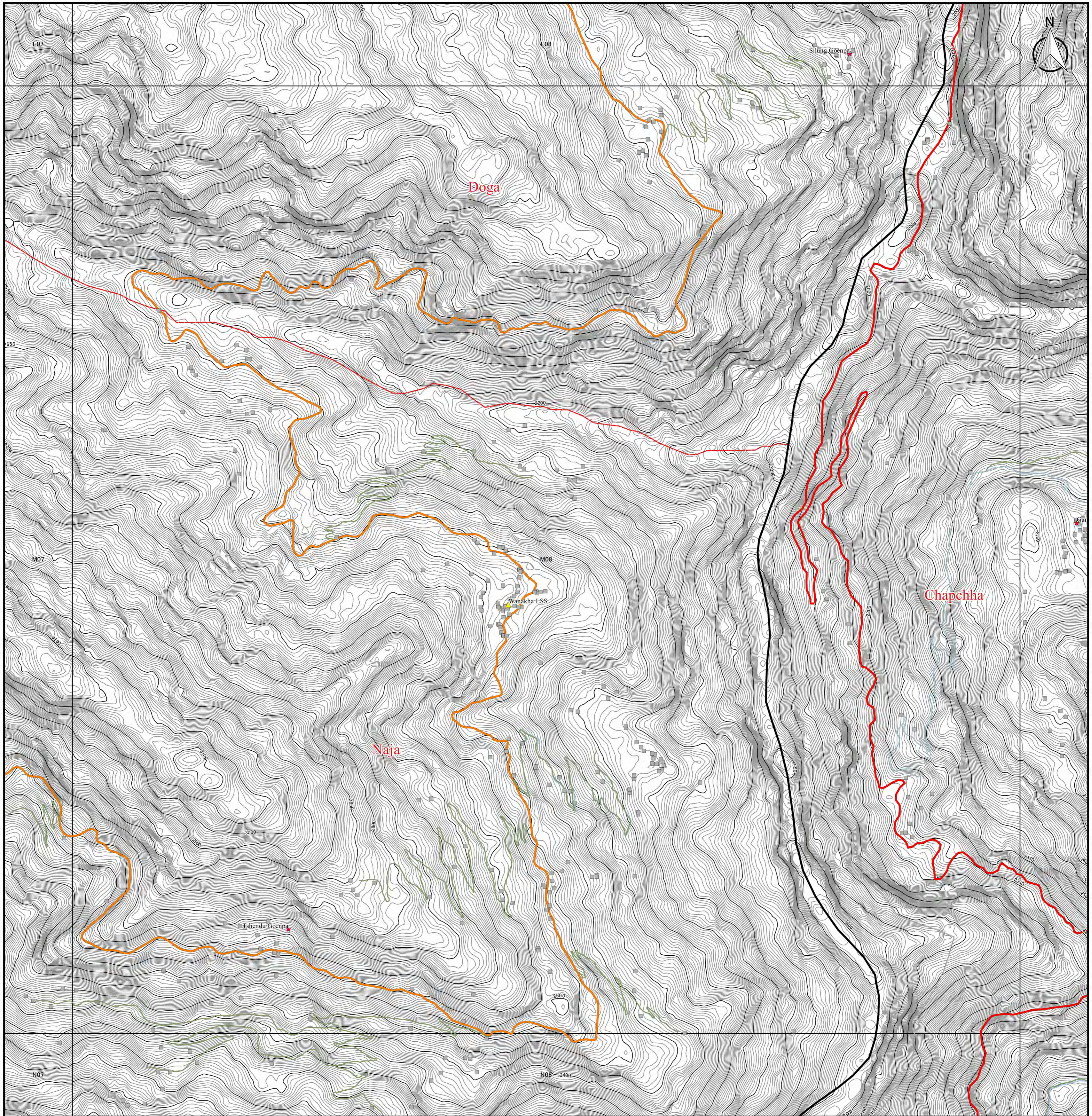
**Coordinate Systems :**  
 PCS DRUKREF03 / Bhutan National Grid  
 Projection : Transverse Mercator  
 False Easting : 250,000.000  
 False Northing : 0.000  
 Central Meridian : 90.000  
 Scale Factor : 1.000  
 Units : Meter

**Data Sources :**  
 - Boundary, Road, Cities and DOR Regional Office has been provided from Department of Road, Ministry of Works and Human, Settlement, Bhutan.  
 - Historical Place, Education Center, Health Center, and Settlement has been provided from National Statistic Bureau.  
 - Topographic data and Relief has been generated from SRTM ver3.0 (30m mesh).



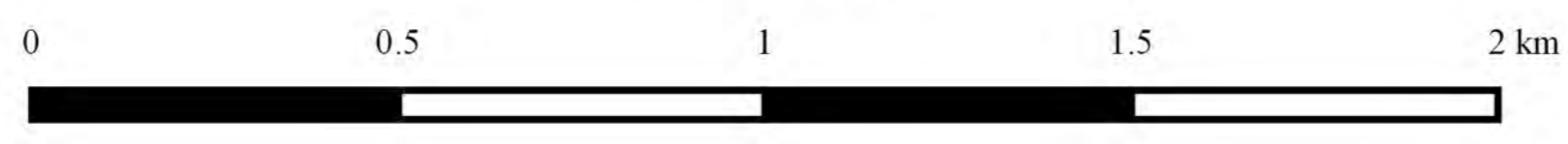


# Topographic Map in Paro



| Legend                  |                      |                        |
|-------------------------|----------------------|------------------------|
| <b>DOR Office</b>       | <b>Road Network</b>  | 5km Grid Area          |
| ● Regional office       | — Asian Highway      | <b>Boundary</b>        |
| ● Sub-divisional office | — Primary Highway    | ▭ Country Boundary     |
| <b>NSB Data</b>         | — Secondary Highway  | ▭ Dzongkhag Boundary   |
| ★ Historical Place      | — Urban Road         | ▭ Gewog Boundary       |
| ▲ Education Center      | — Farm Road          | <b>Contour by SRTM</b> |
| ● Health Center         | — Forest Road        | — 50m Contour          |
| ■ Settlement            | — Proposed Road      | — 5m Contour           |
|                         | — Under Construction |                        |

1:10,000



### Coordinate Systems :

PCS DRUKREF03 / Bhutan National Grid  
 Projection : Transverse Mercator  
 False Easting : 250,000.000  
 False Northing : 0.000  
 Central Meridian : 90.000  
 Scale Factor : 1.000  
 Units : Meter

### Data Sources :

- Boundary, Road, Cities and DOR Regional Office has been provided from Department of Road, Ministry of Works and Human, Settlement, Bhutan.
- Historical Place, Education Center, Health Center, and Settlement has been provided from National Statistic Bureau.
- Topographic data and Relief has been generated from SRTM ver3.0 (30m mesh).