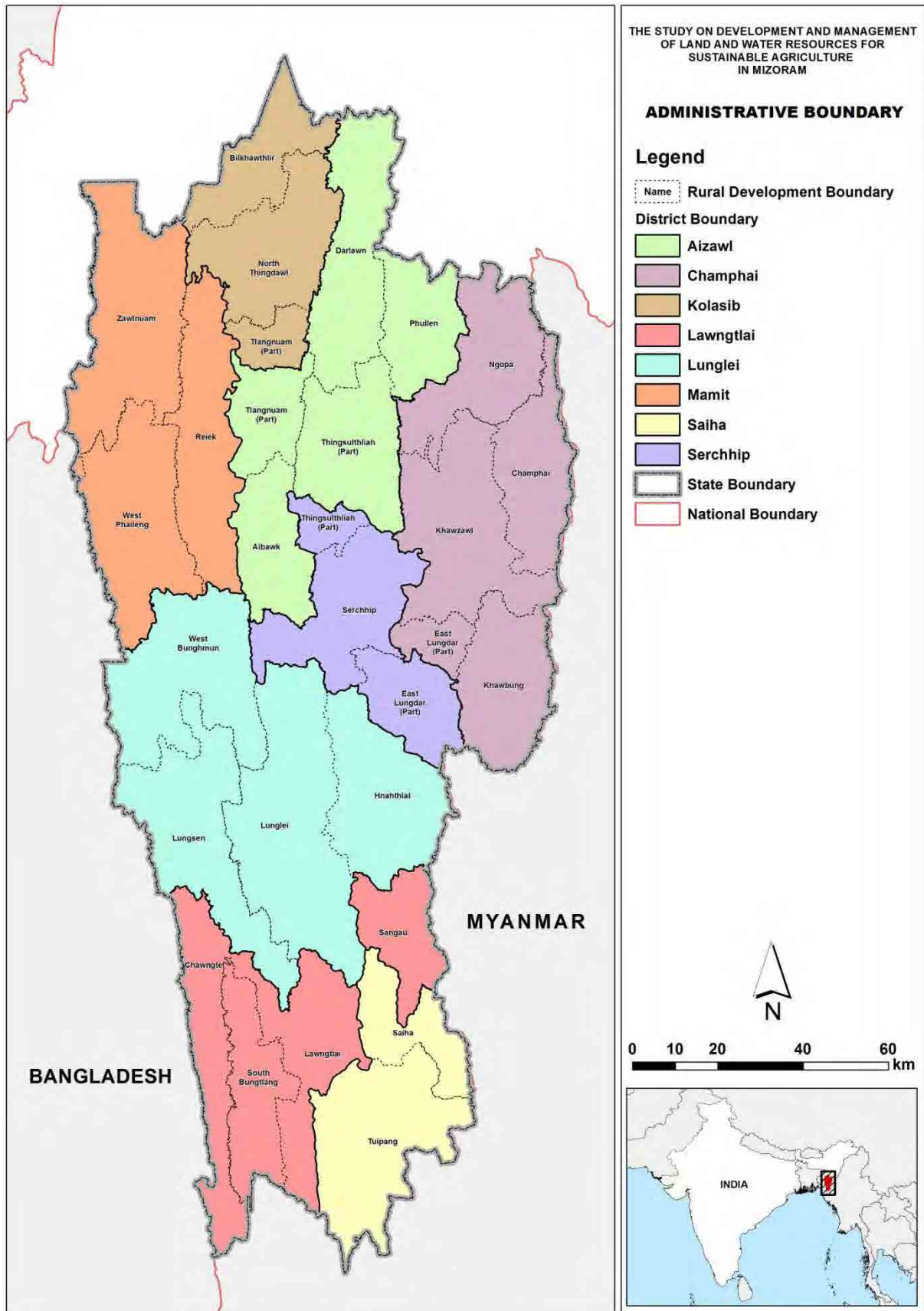


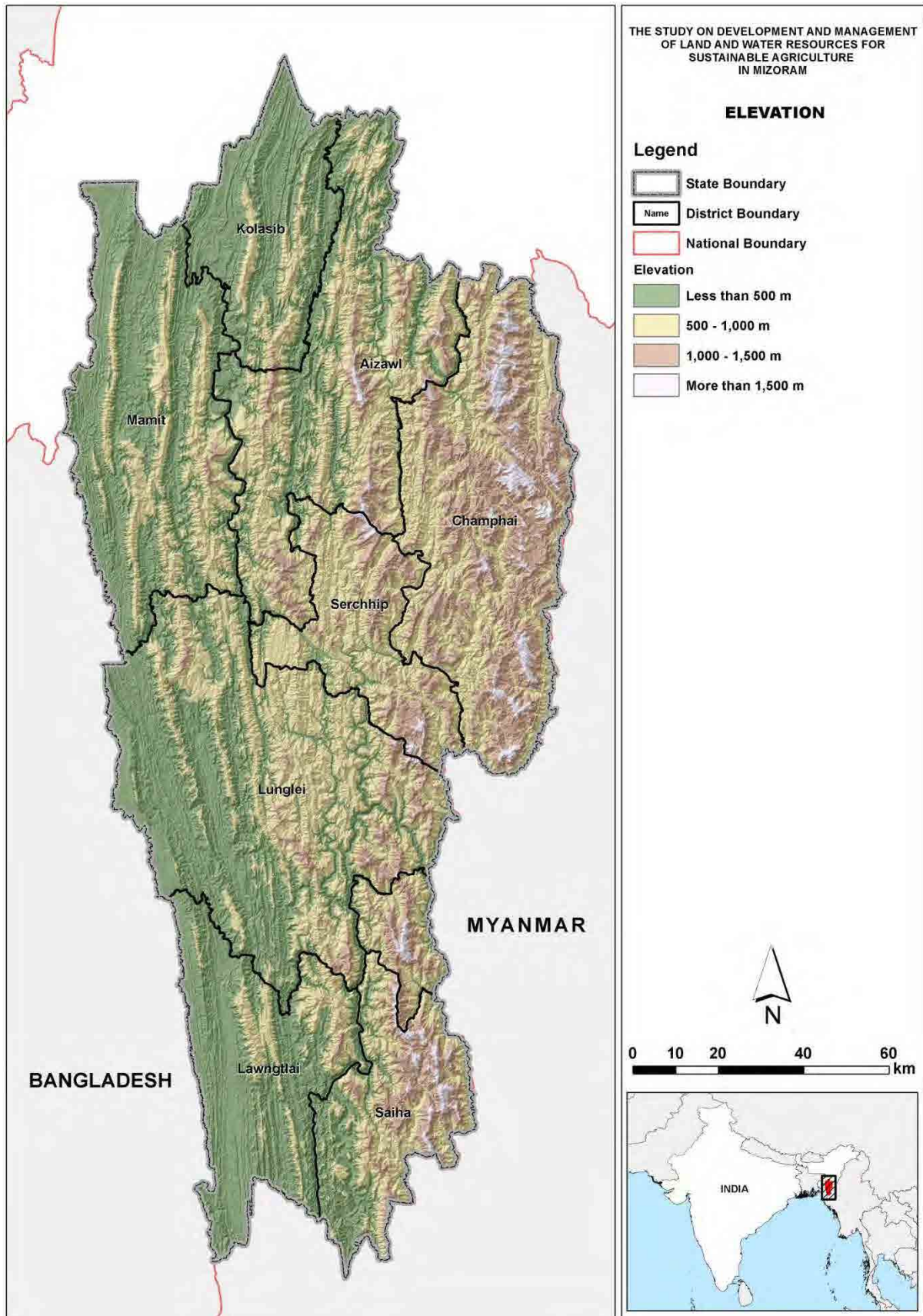
Appendix 3 Maps

1. Existing Condition
2. Horticulture
3. MID Project Scheme
4. Fishery
5. Market

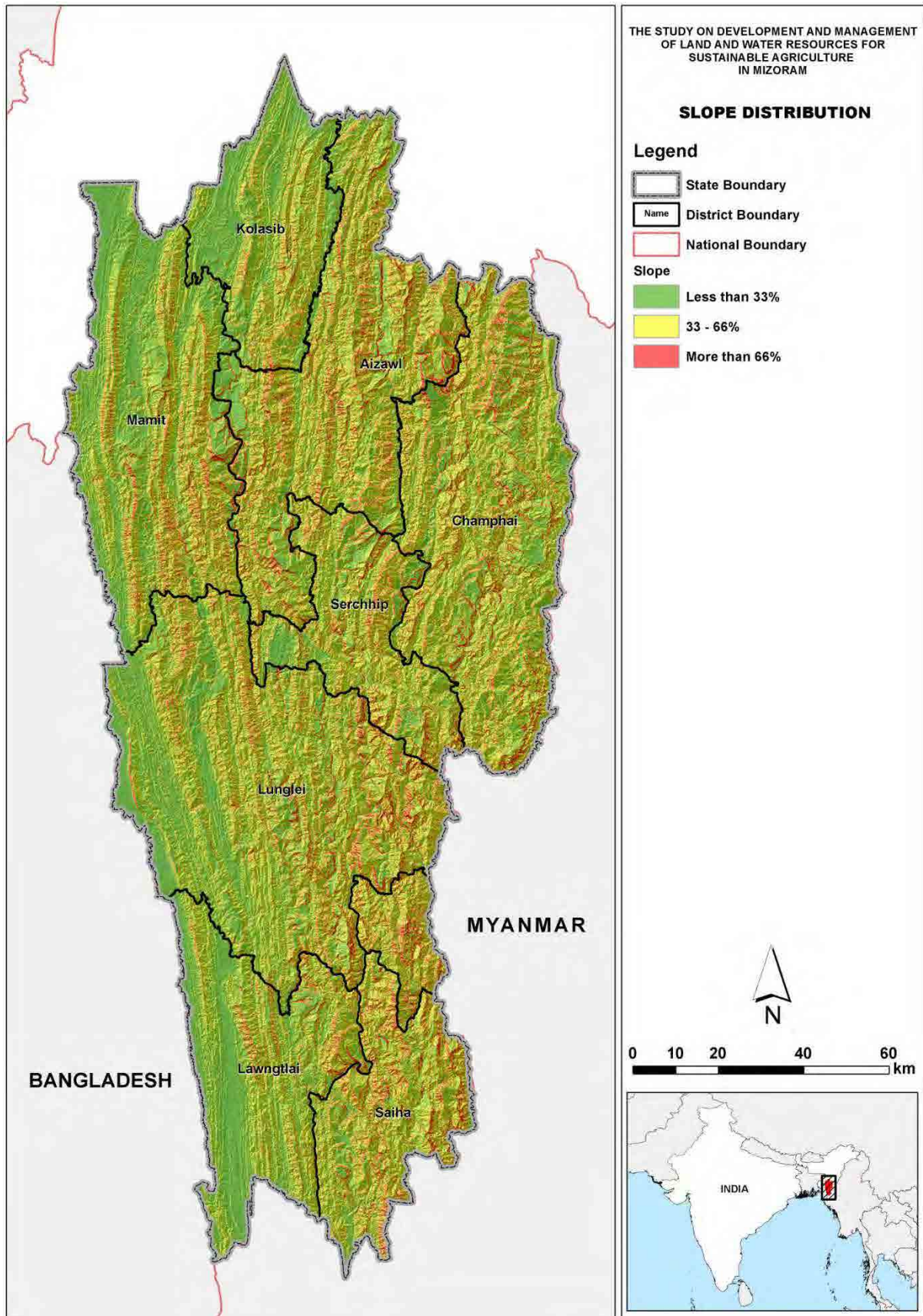
1. Existing Condition



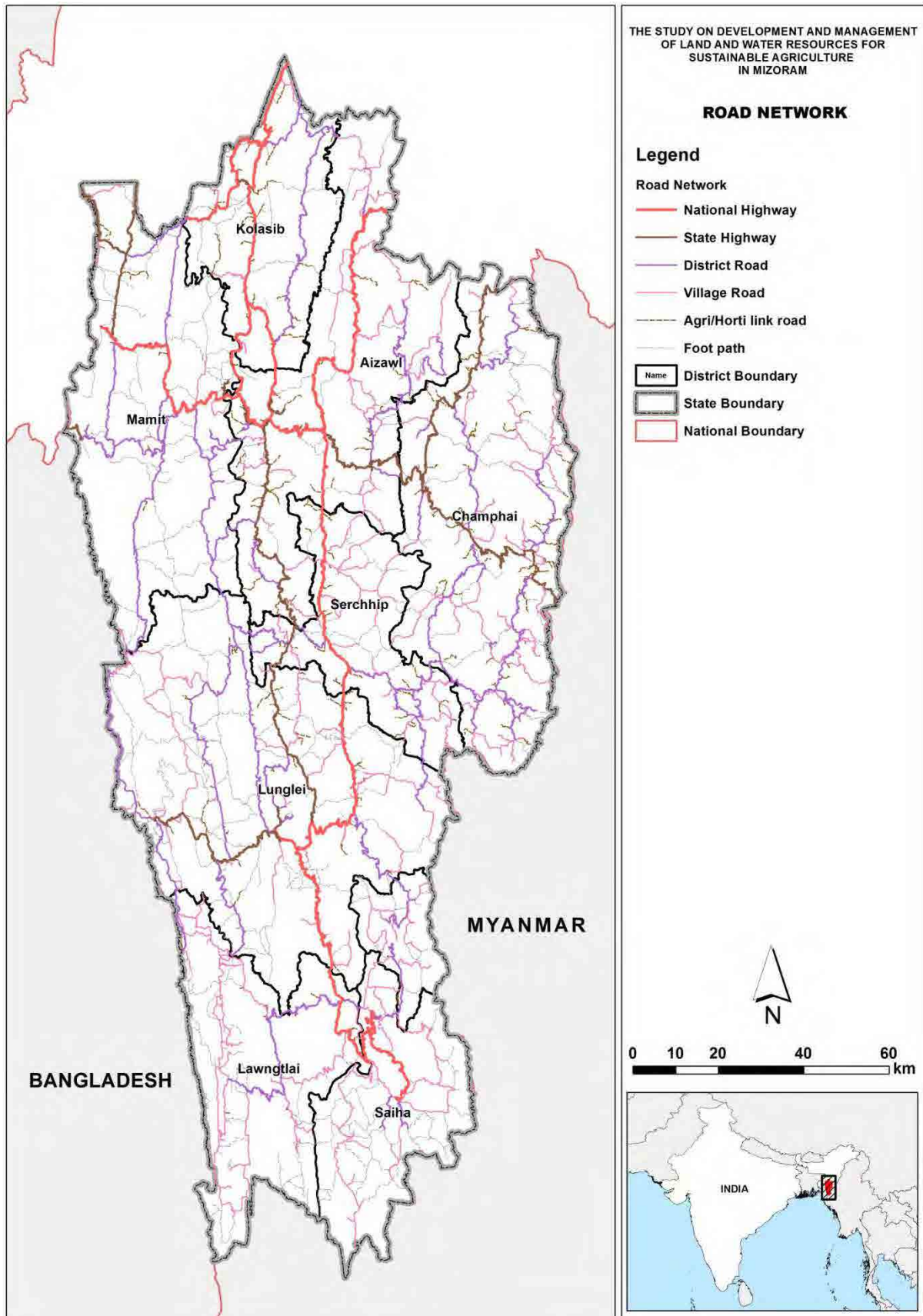
Administrative boundary in Mizoram



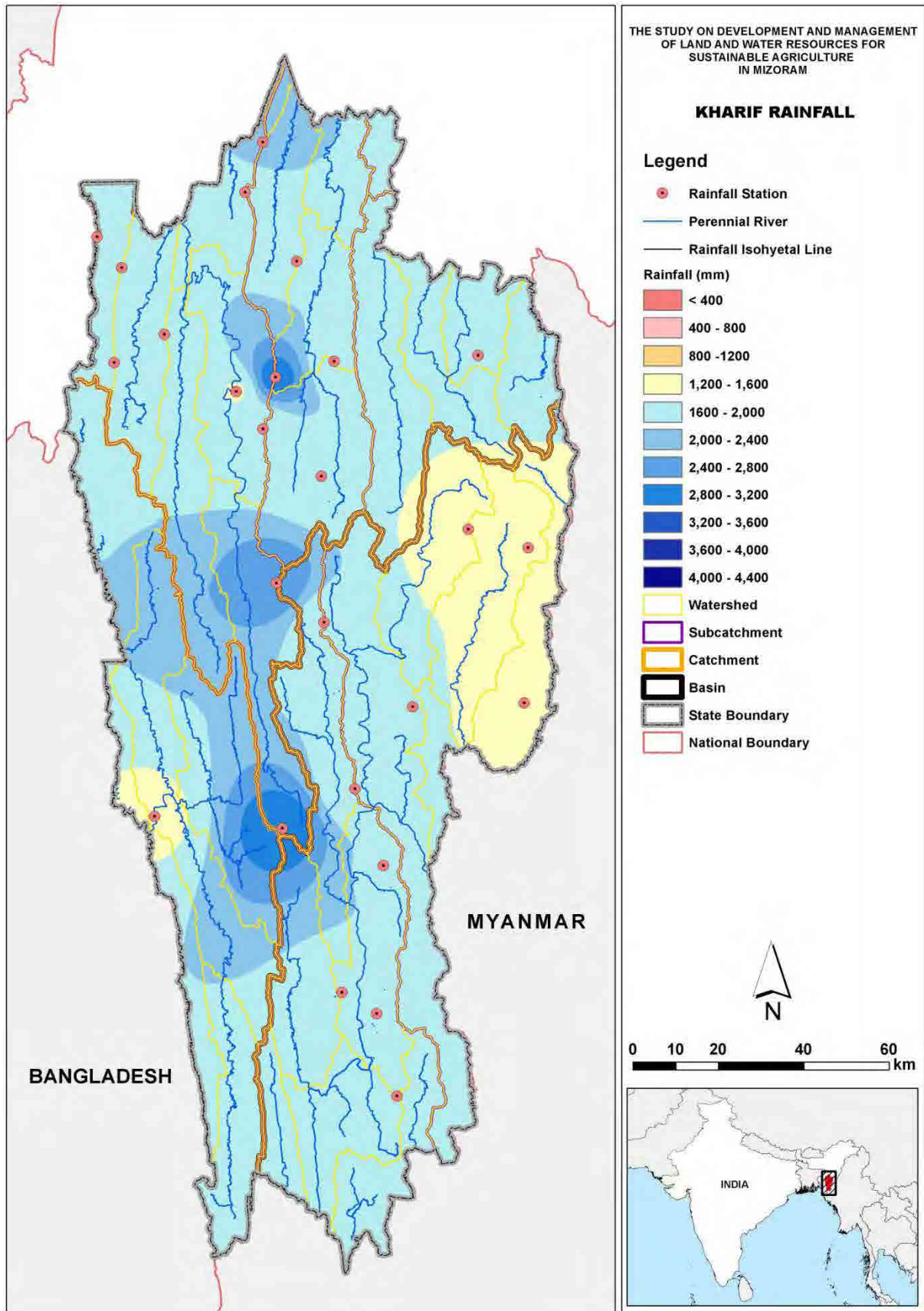
Topographic elevation in Mizoram



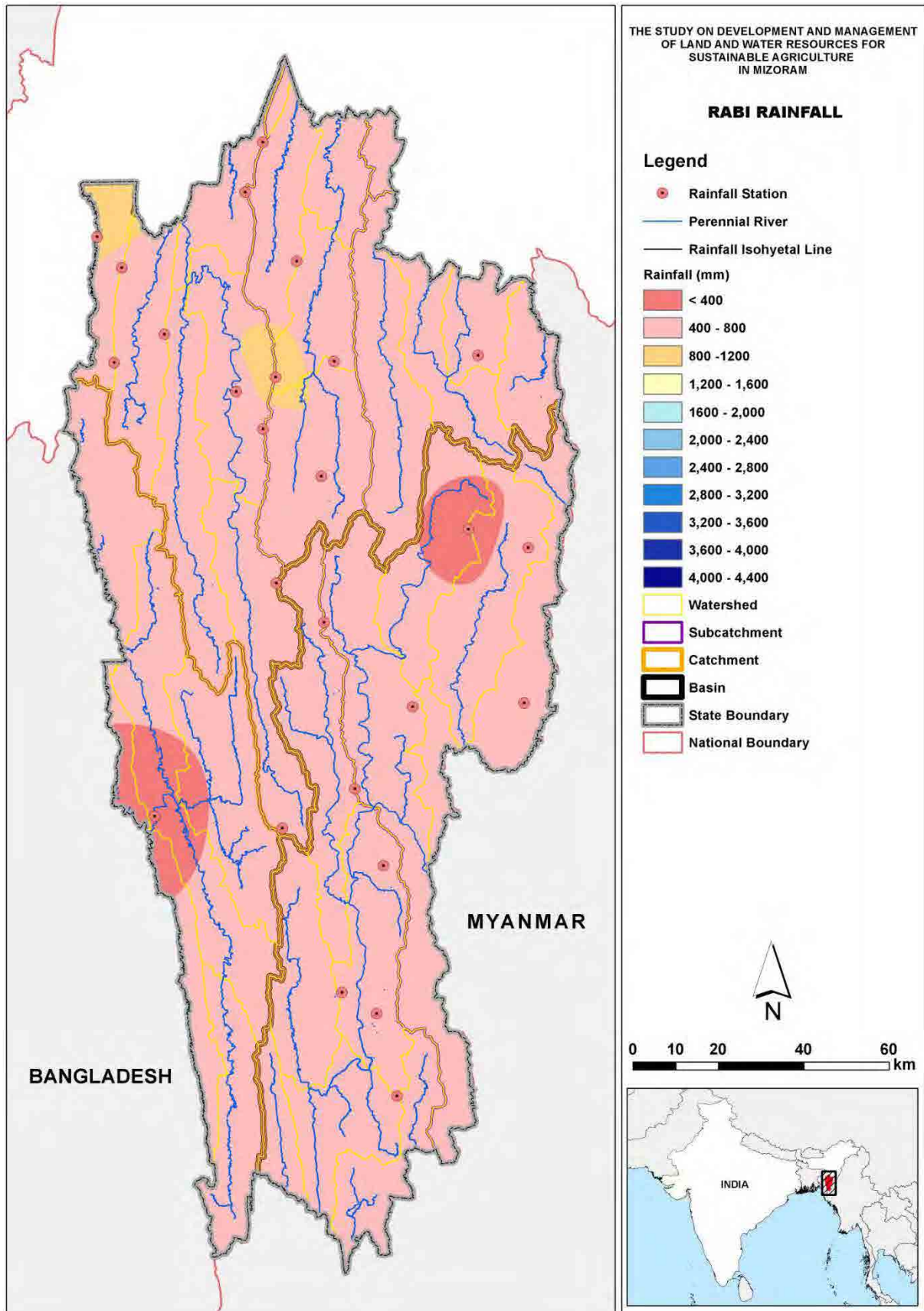
Topographic slope distribution in Mizoram



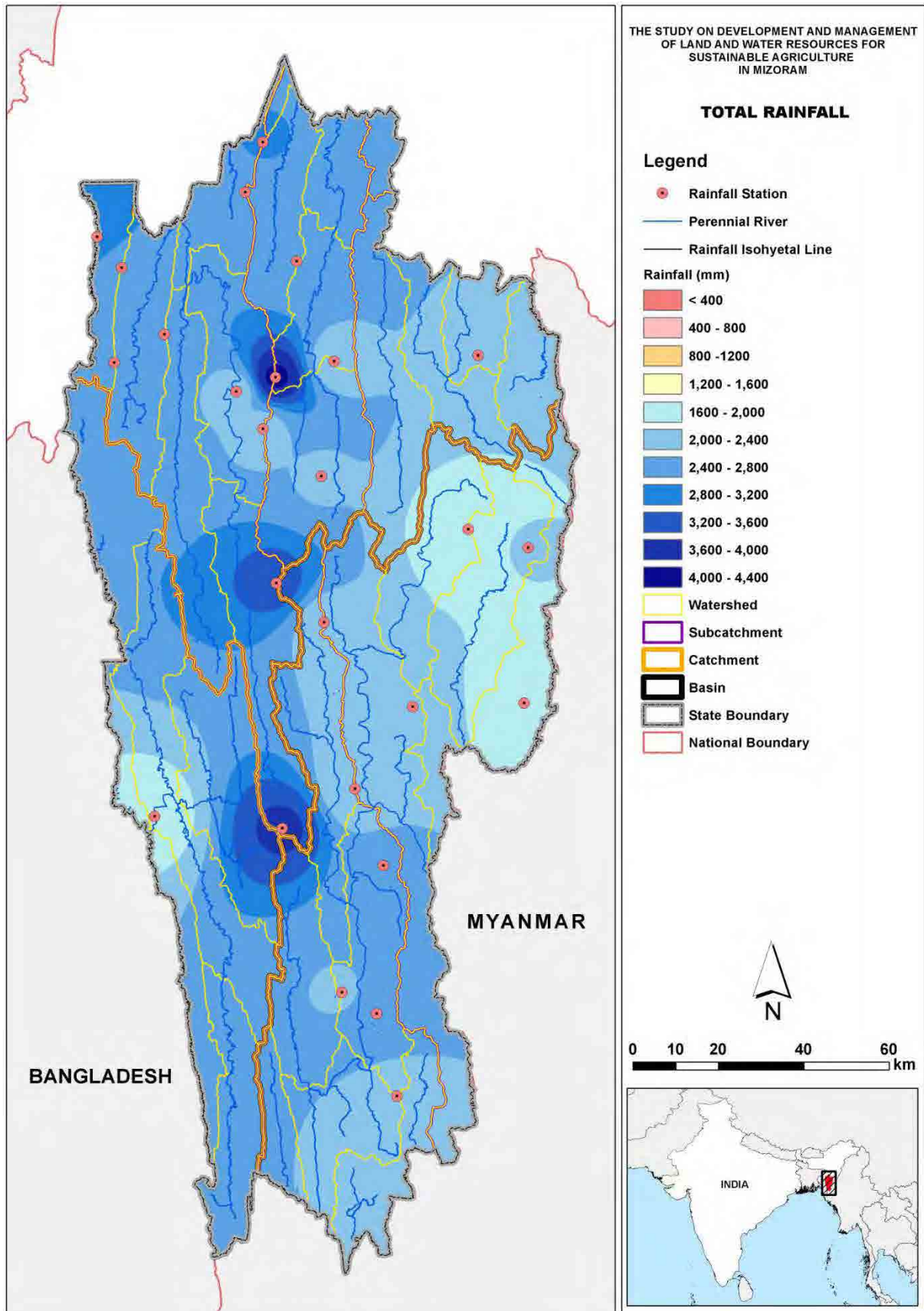
Road network in Mizoram



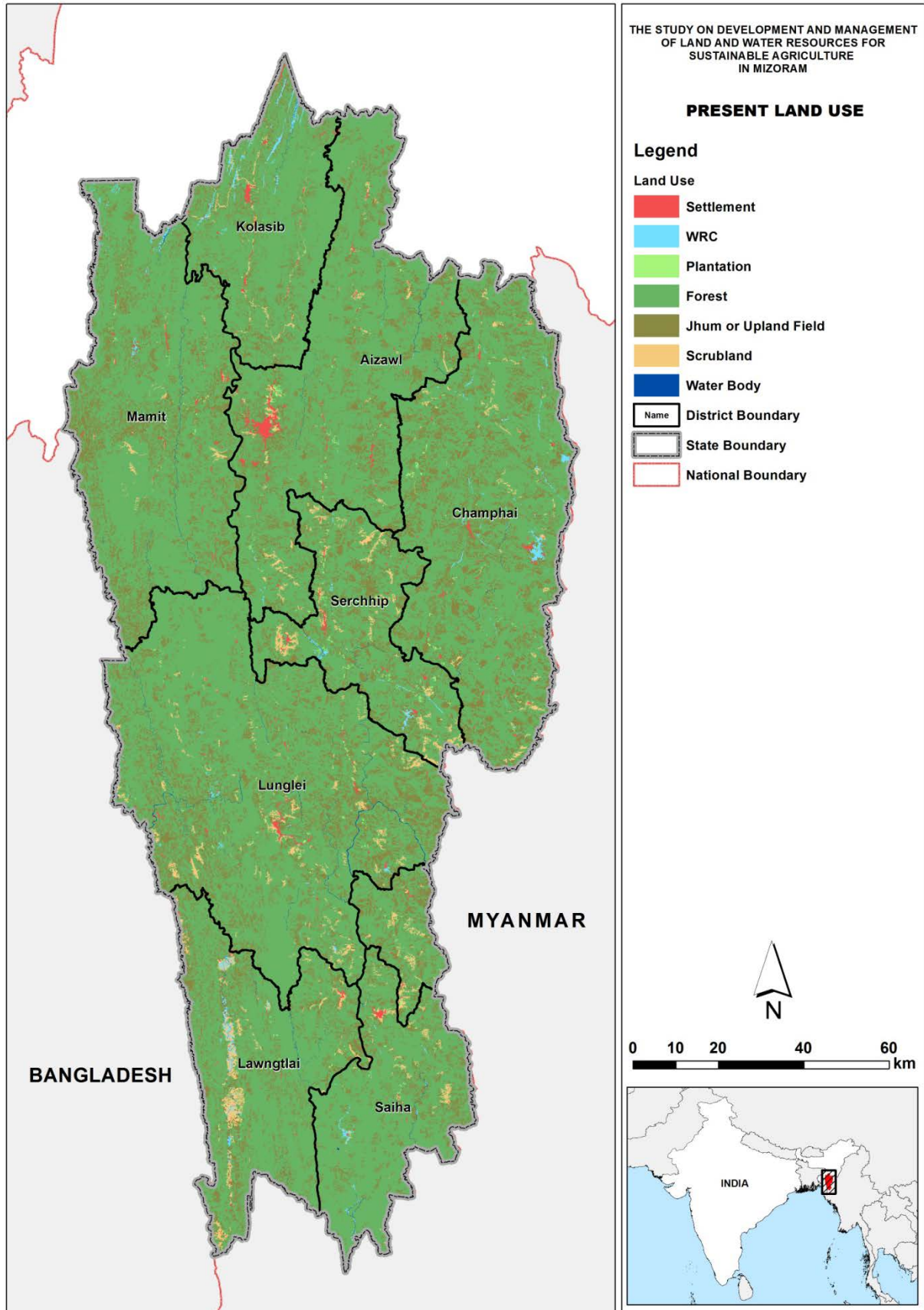
Rainfall distribution in Kharif



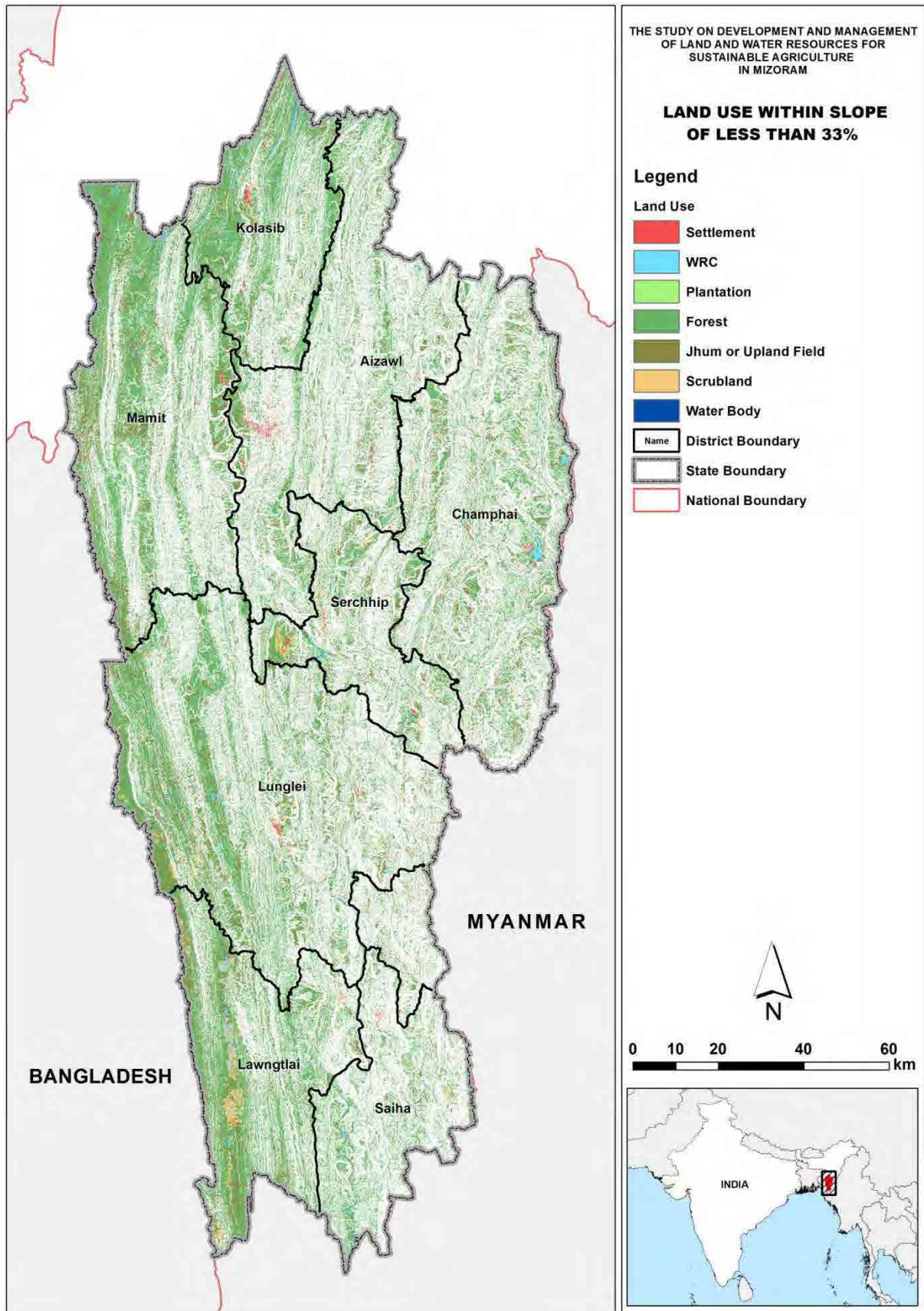
Rainfall distribution in Rabi



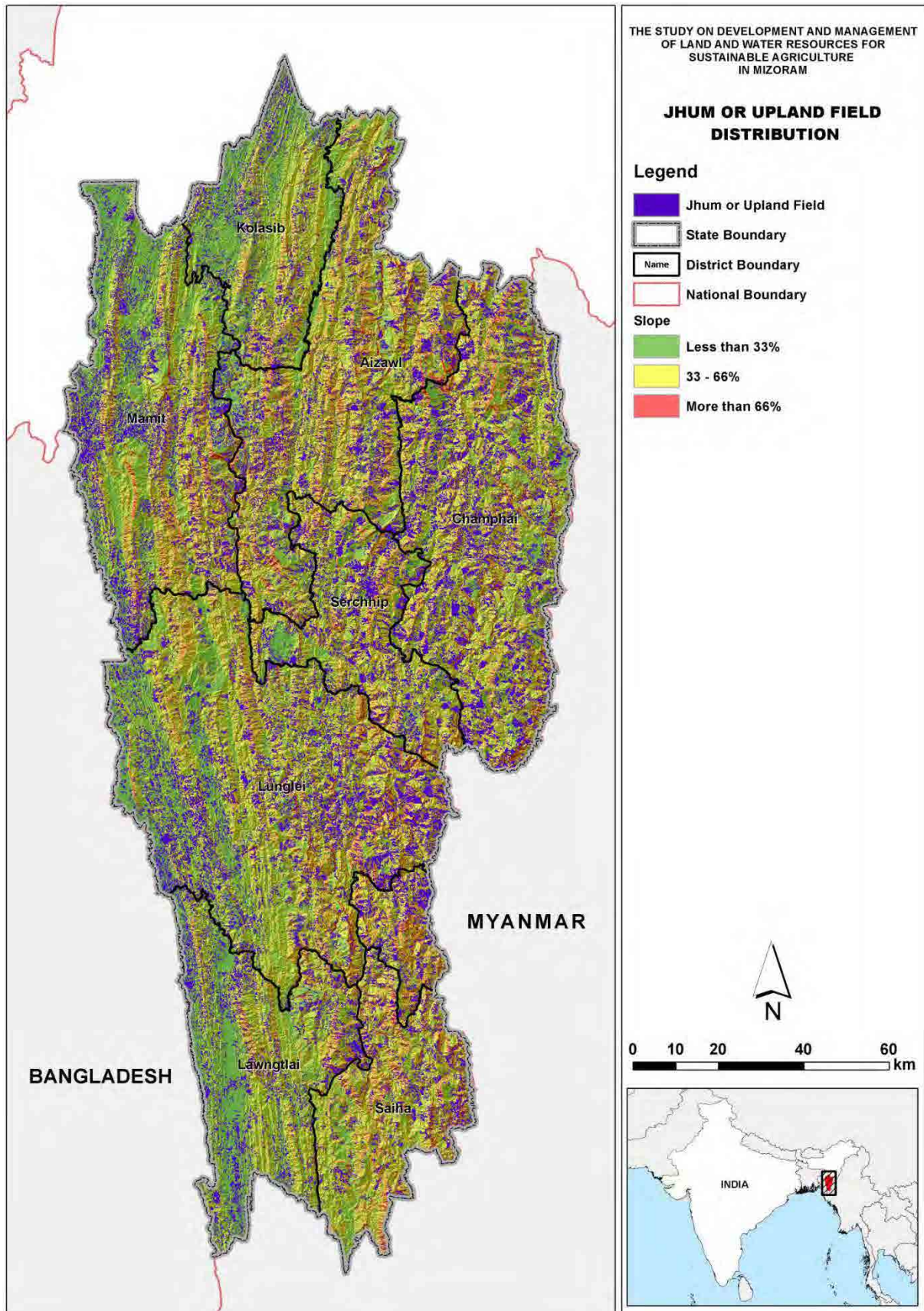
Total rainfall distribution



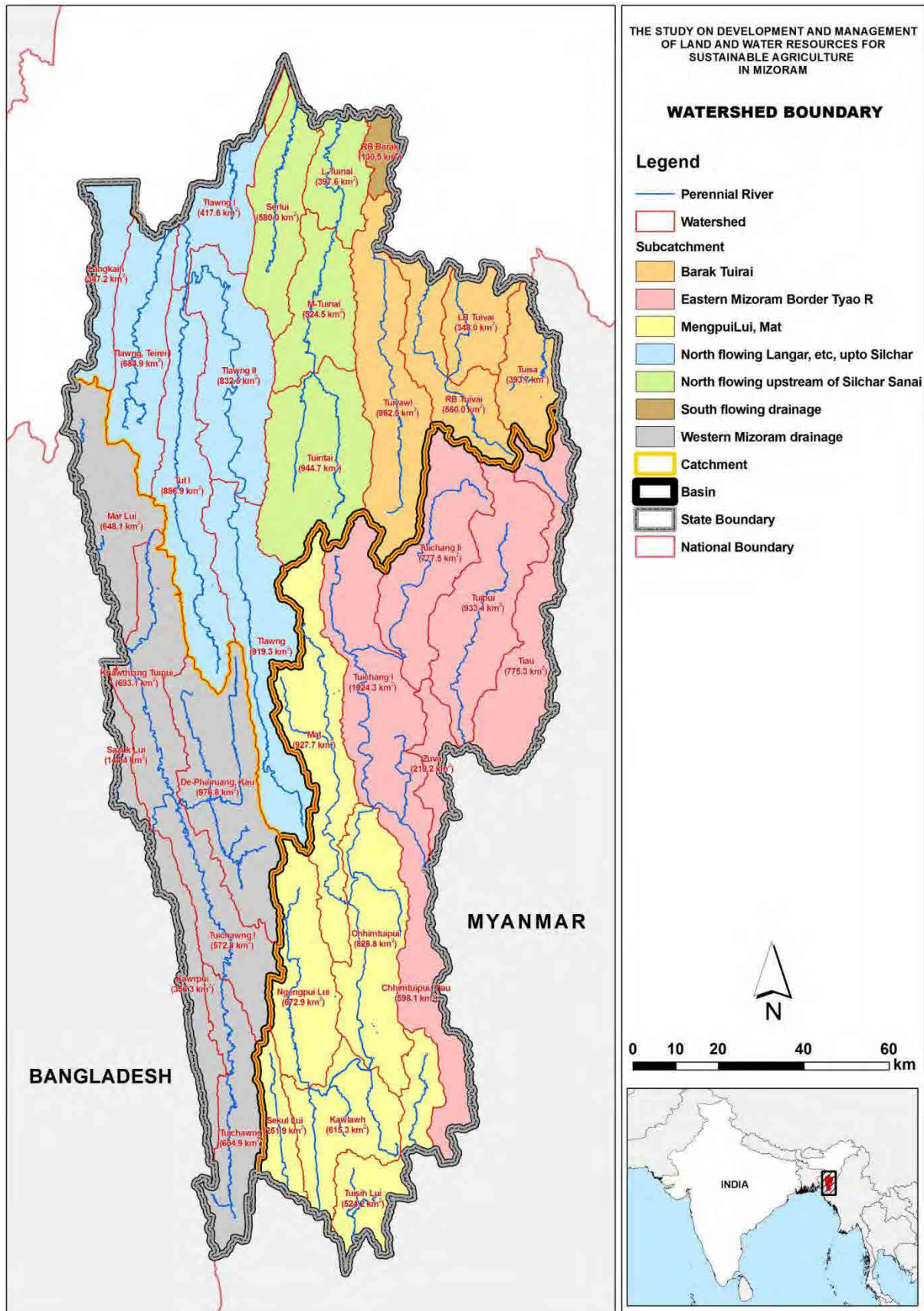
Present land use



Present land use within slope of less than 33%

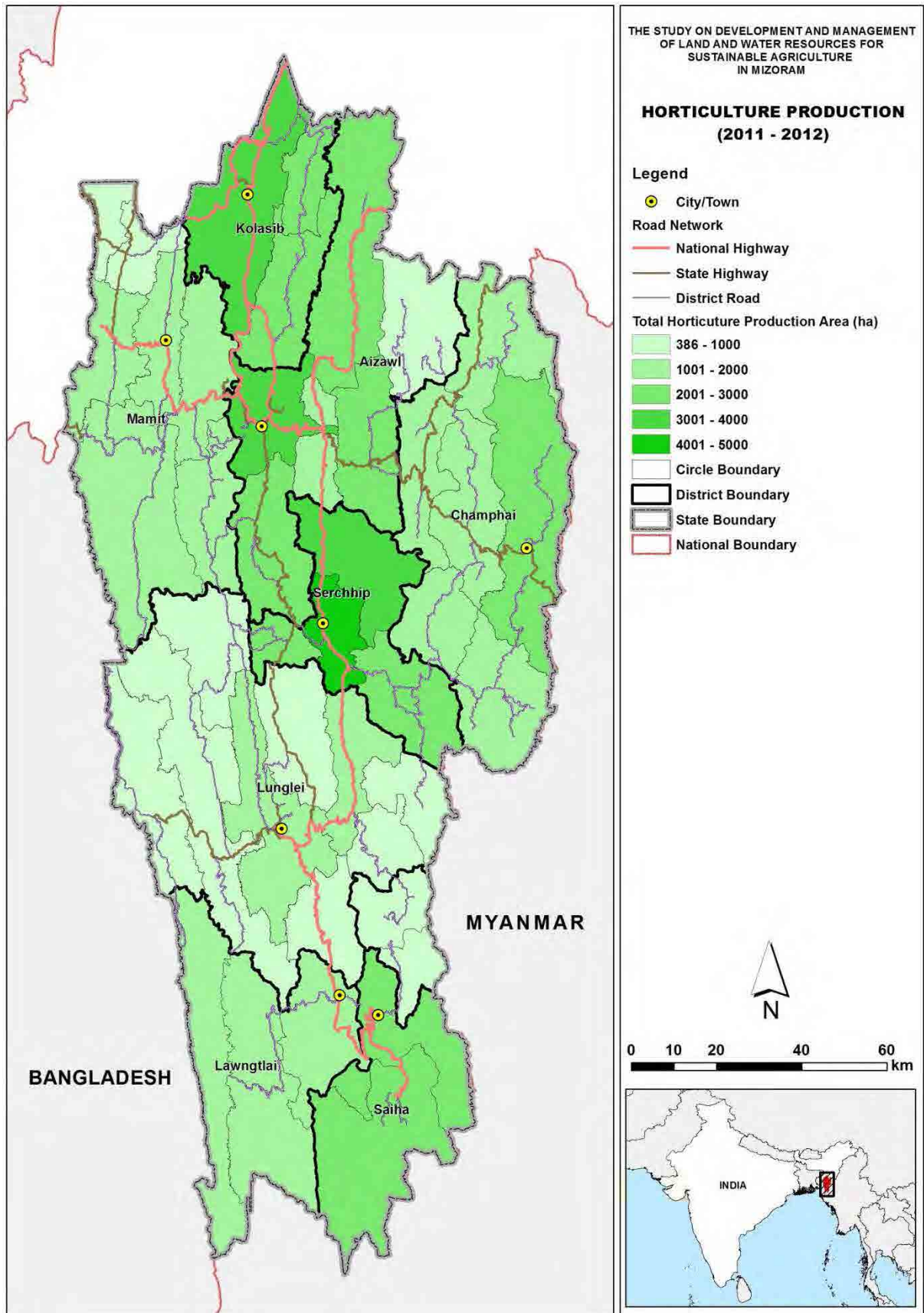


Jhum distribution by slope

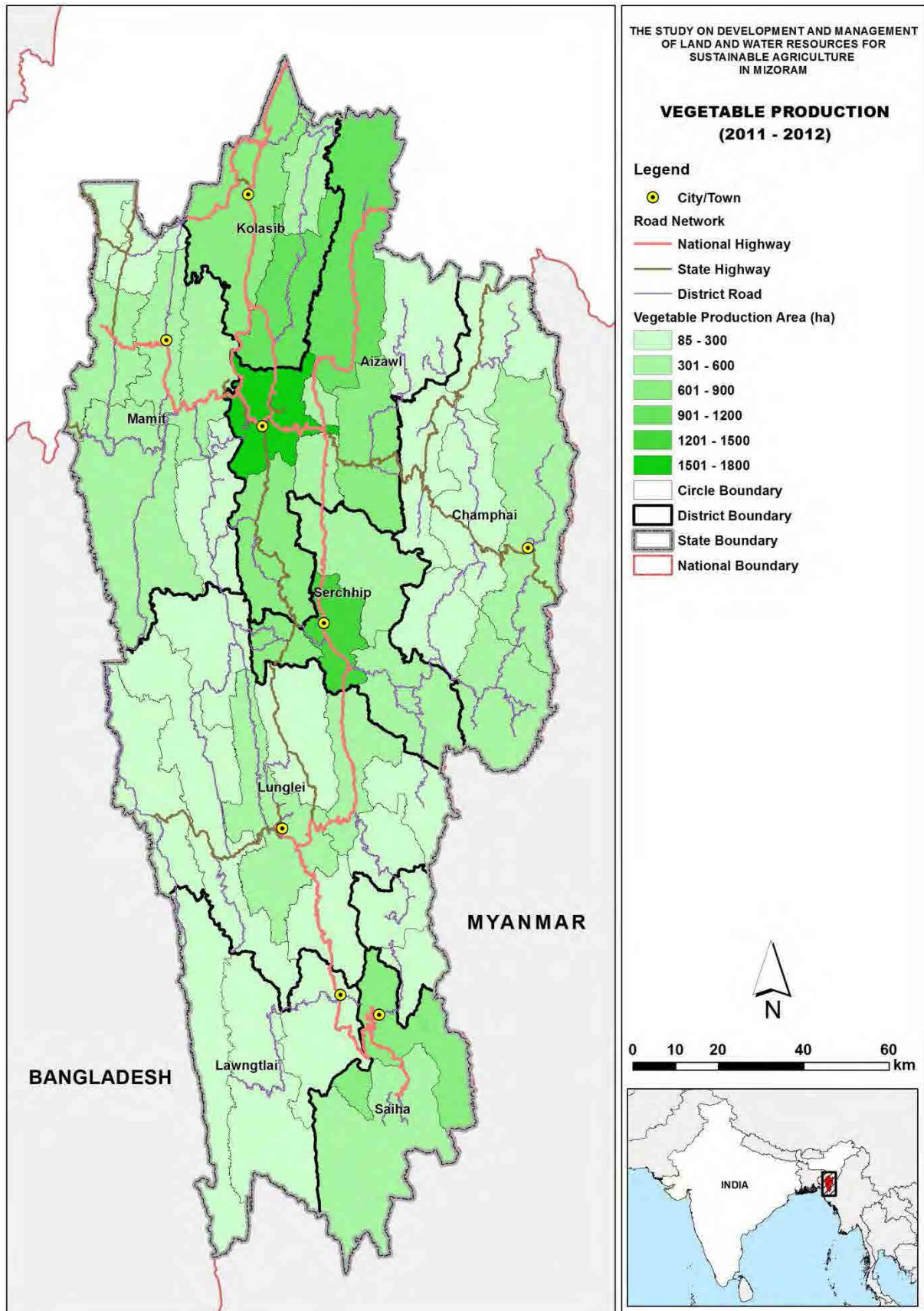


Watershed boundary

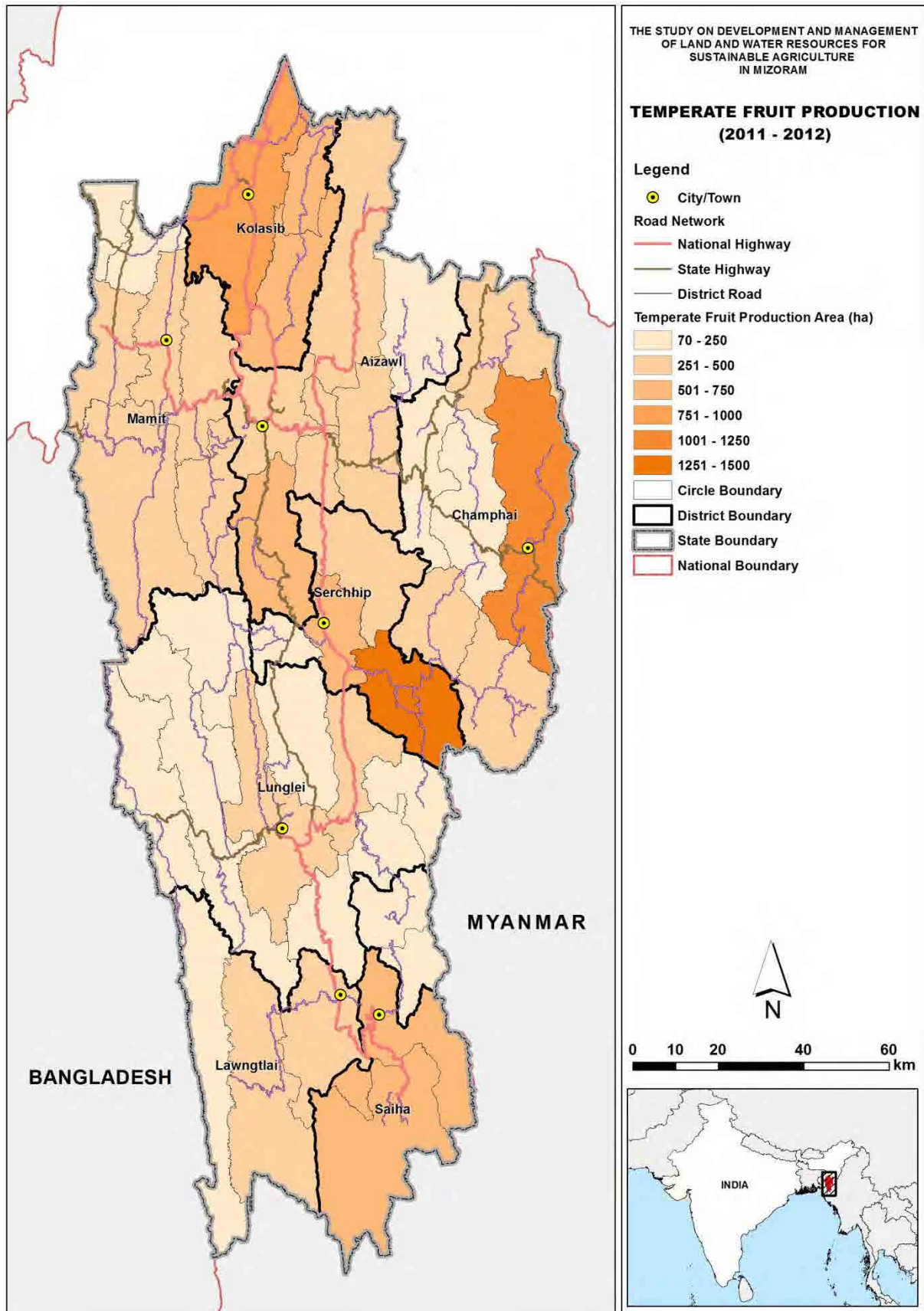
2. Horticulture



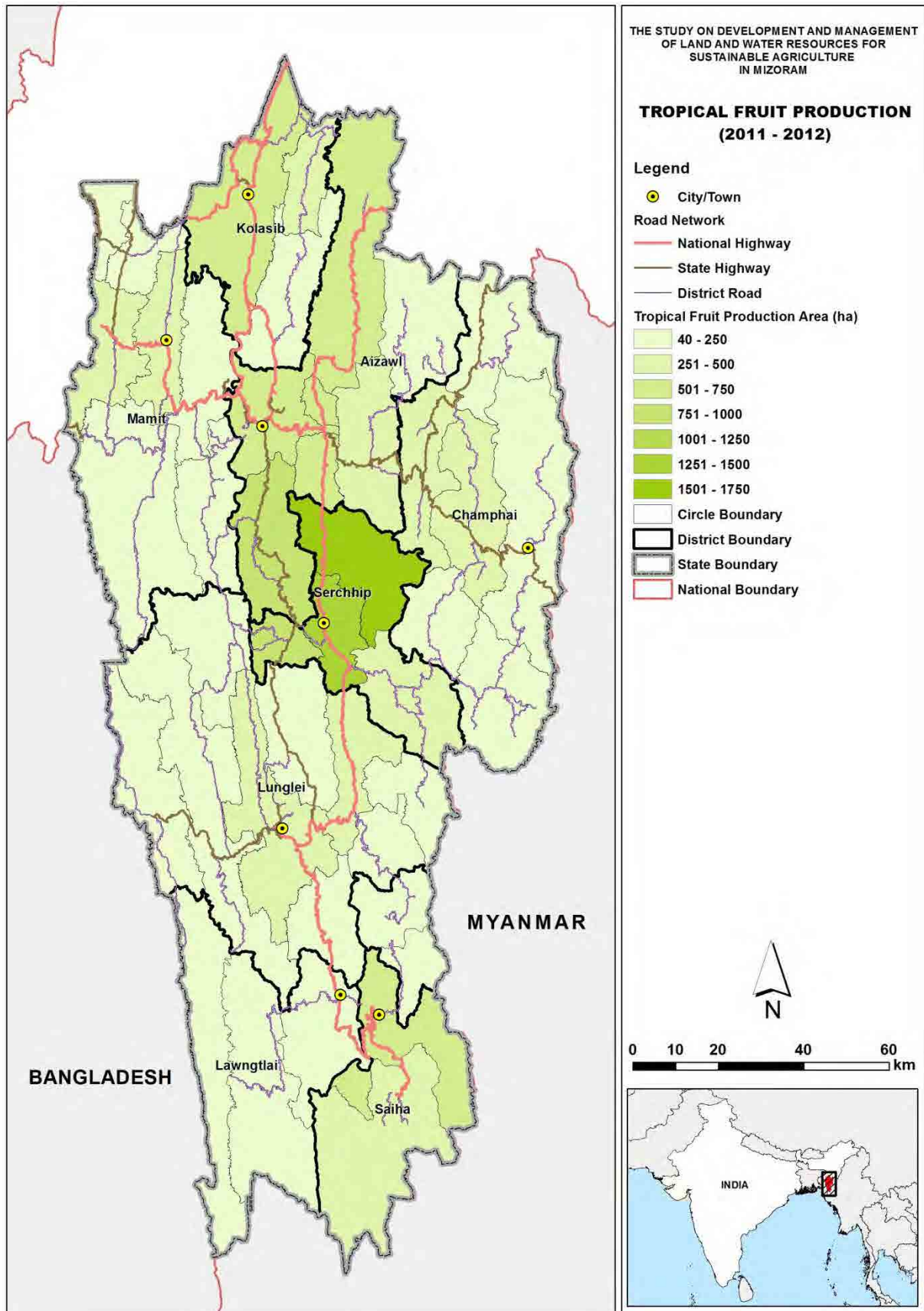
Horticulture production area (2011 – 2012)



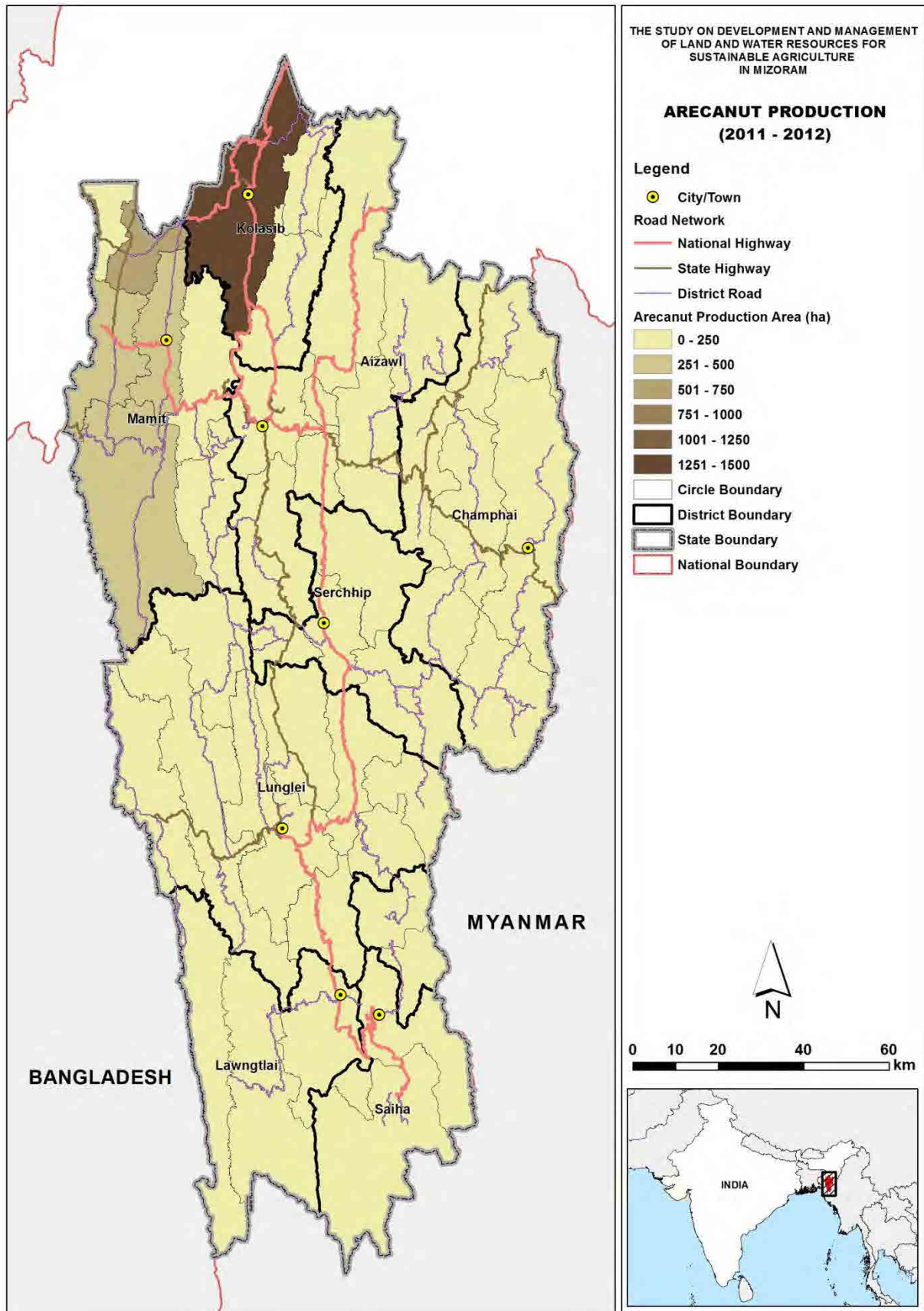
Vegetable production area (2011 – 2012)



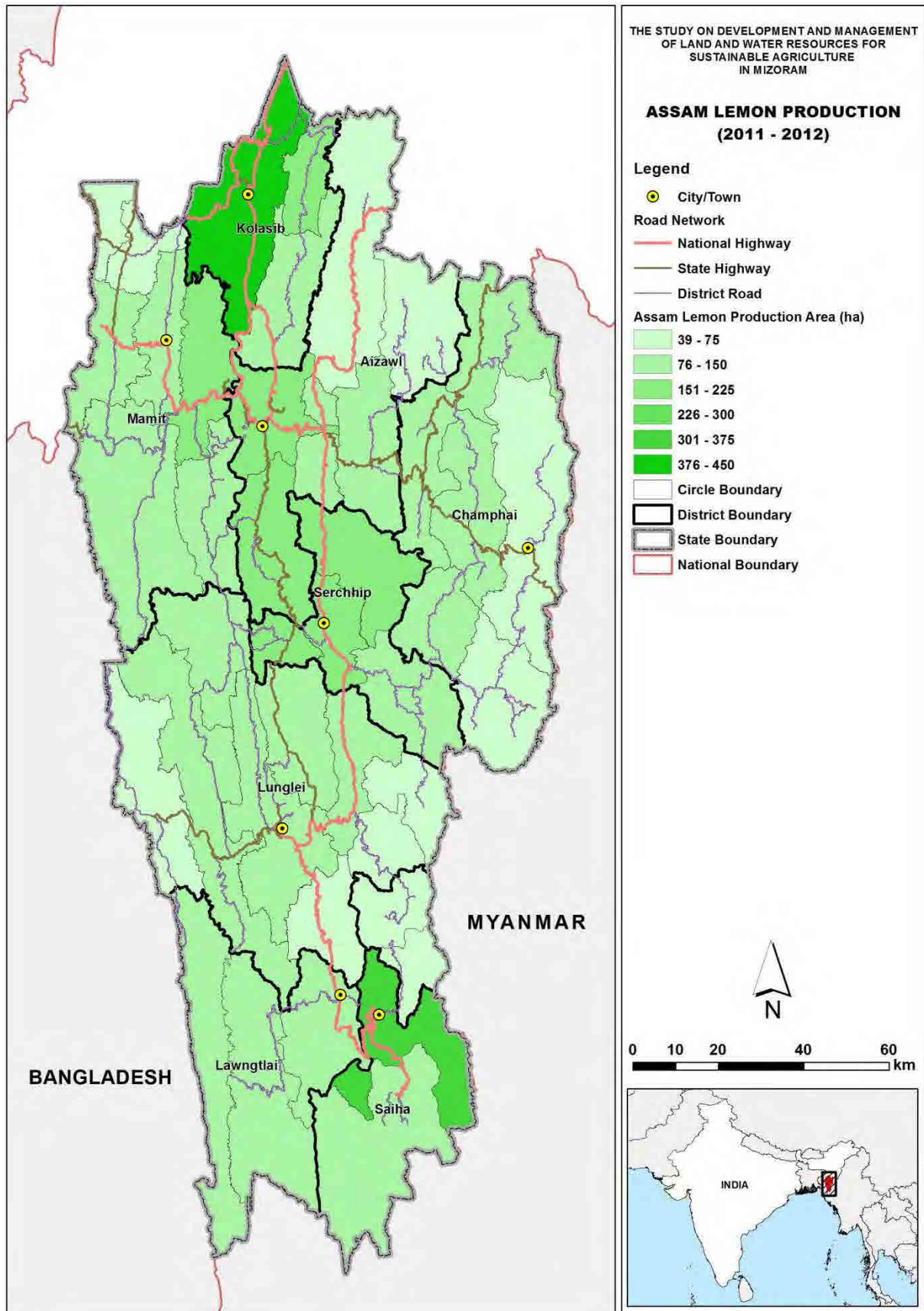
Temperate fruit production area (2011 – 2012)



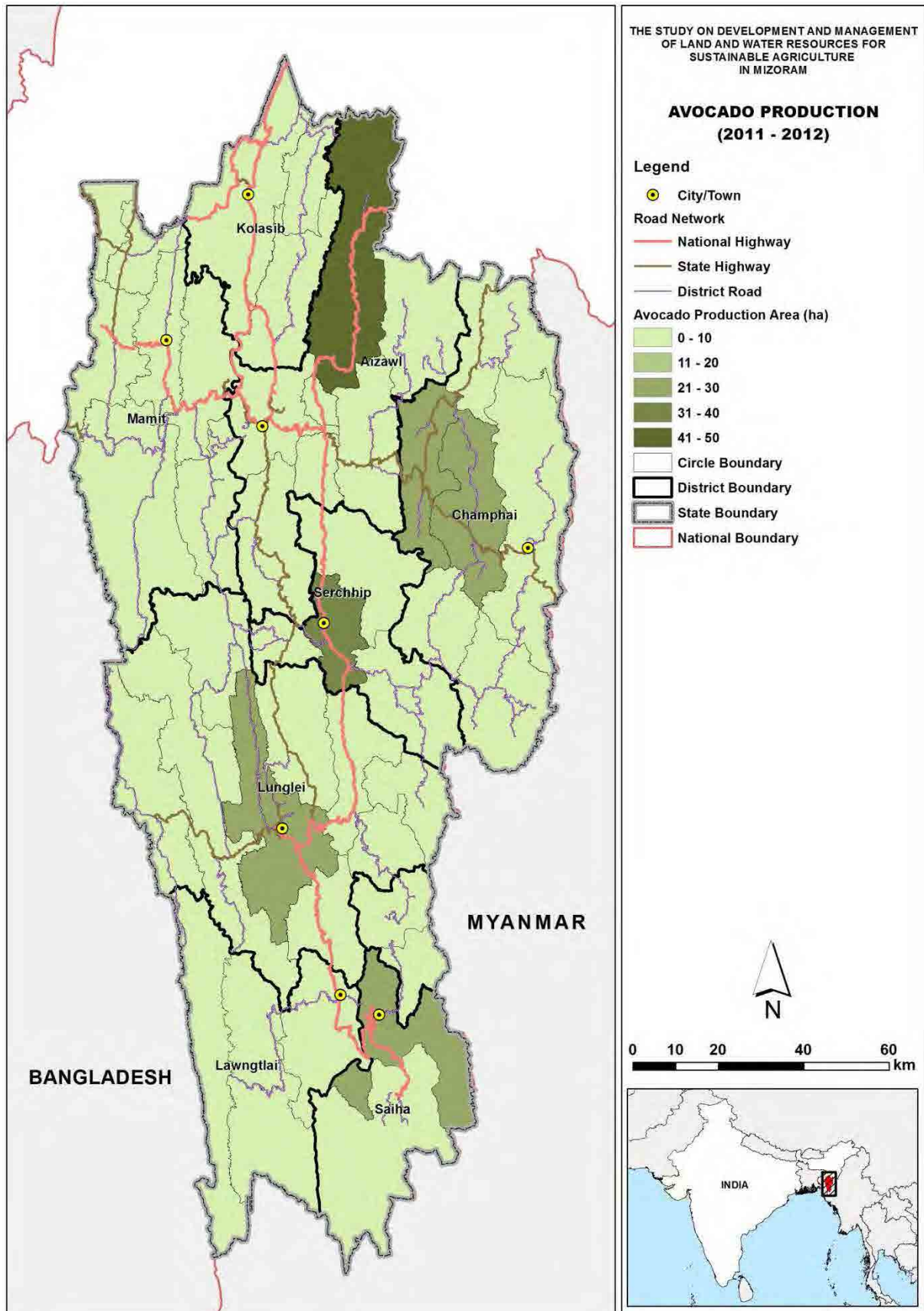
Tropical fruit production area (2011 – 2012)



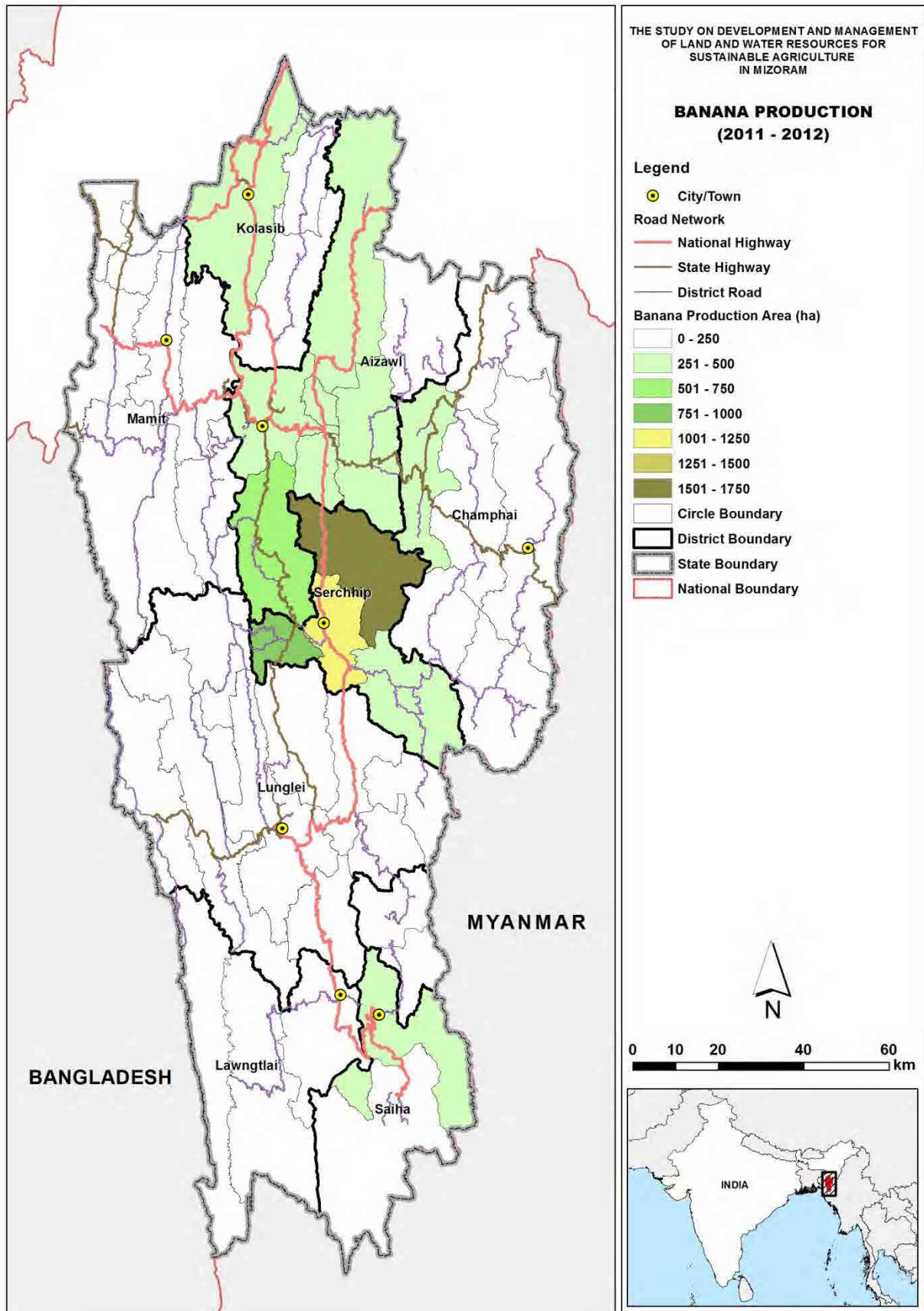
Arecanut production area (2011 – 2012)



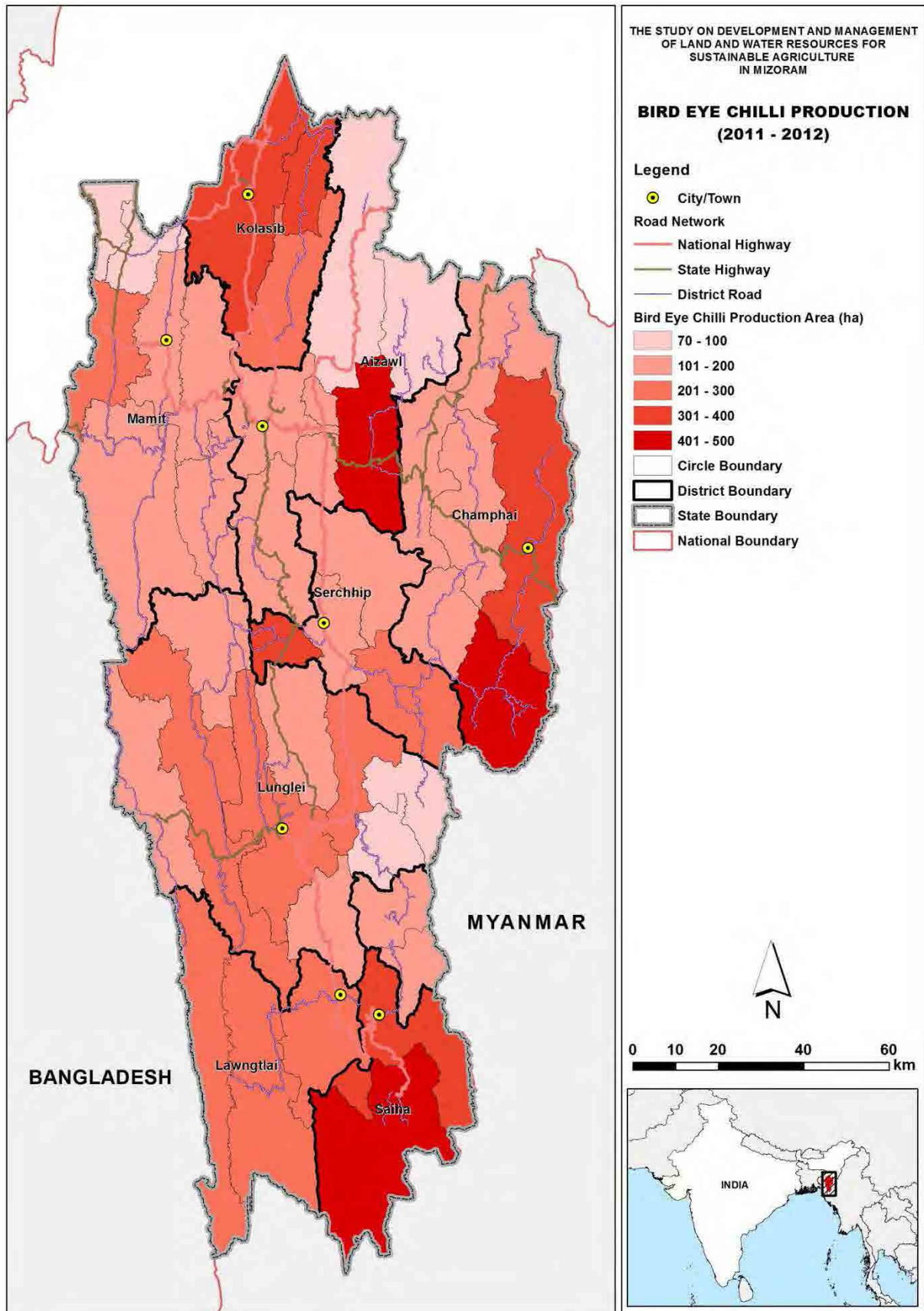
Assam lemon production area (2011 – 2012)



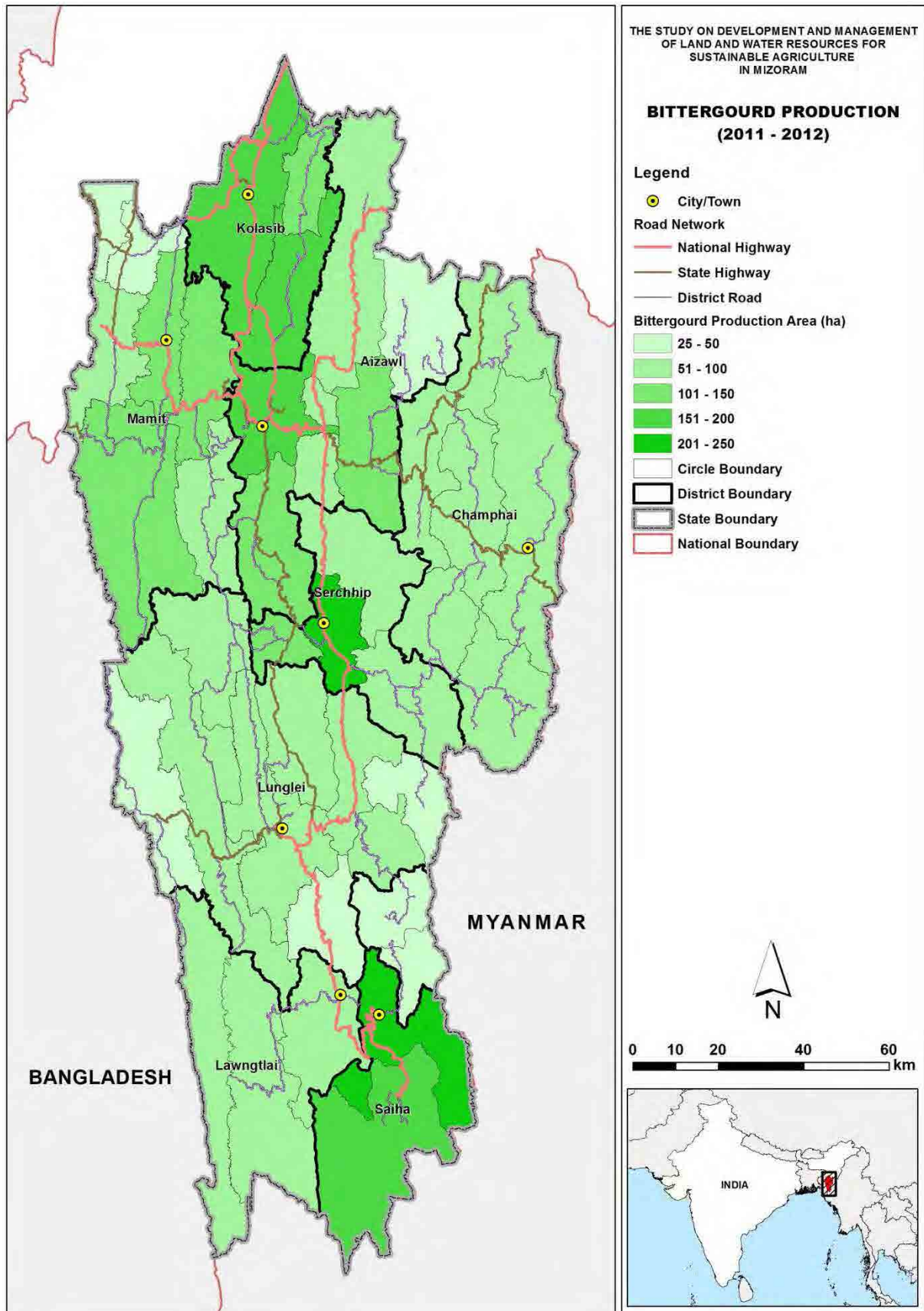
Avocado production area (2011 – 2012)



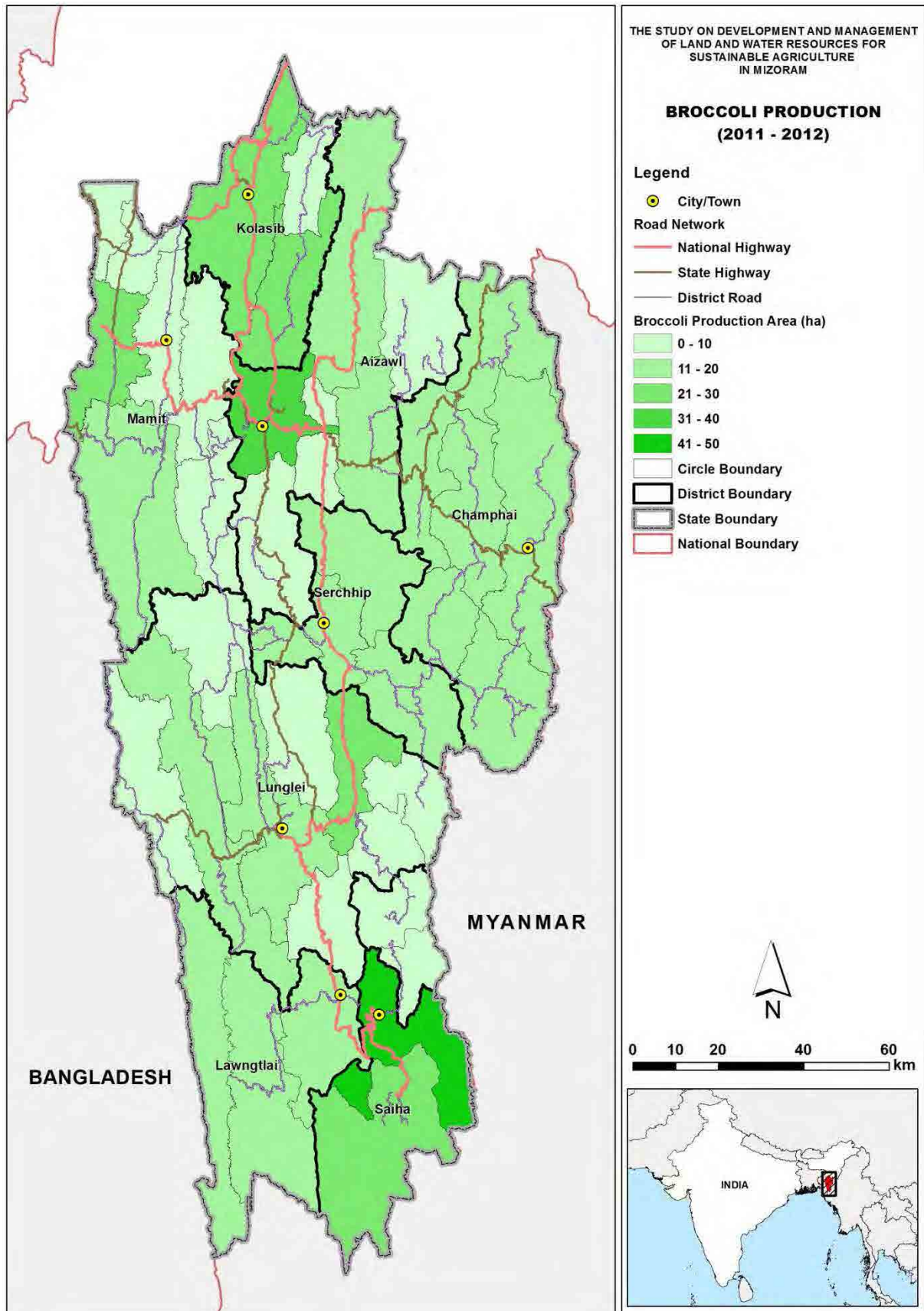
Banana production area (2011 – 2012)



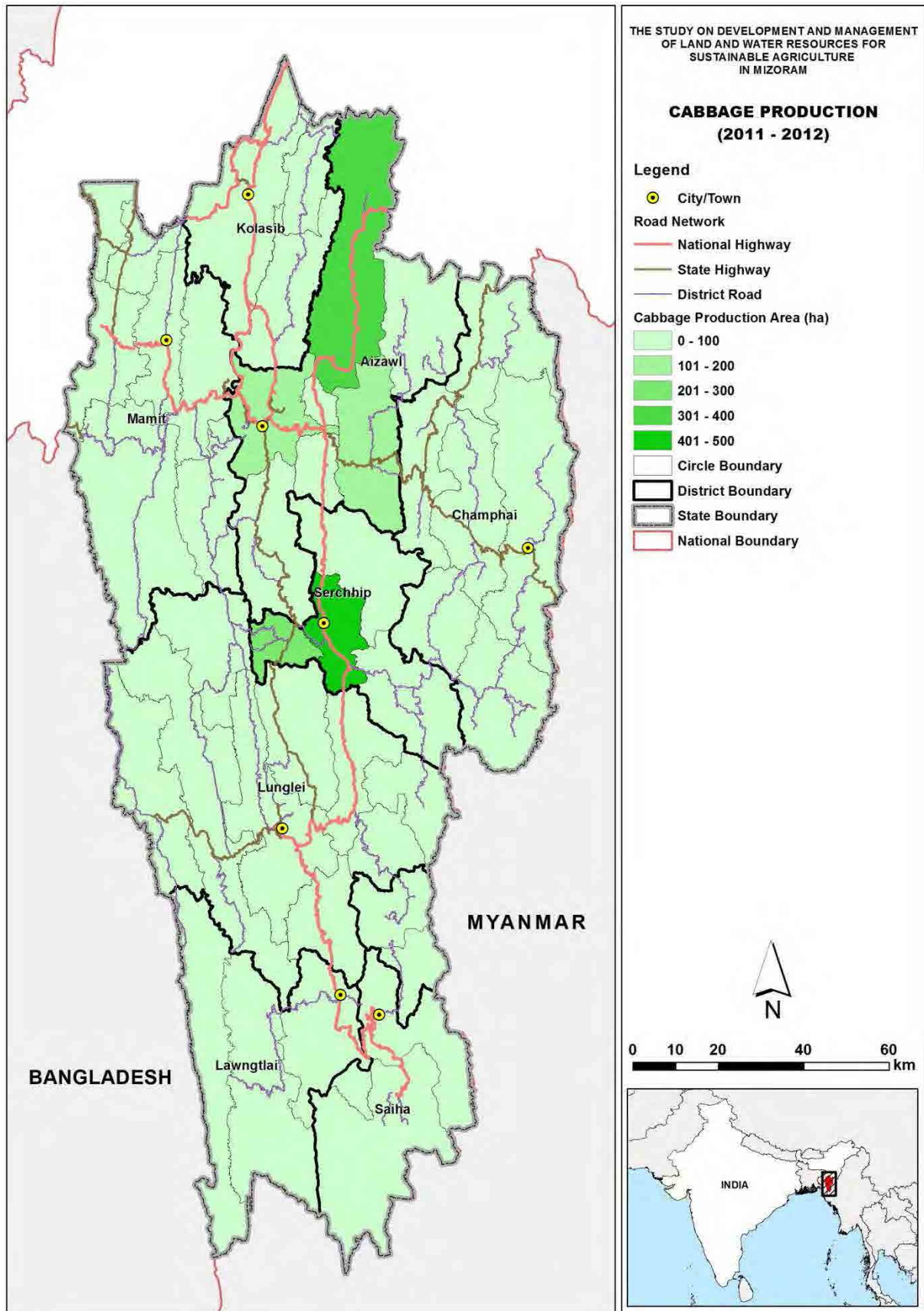
Bird eye chilli production area (2011 – 2012)



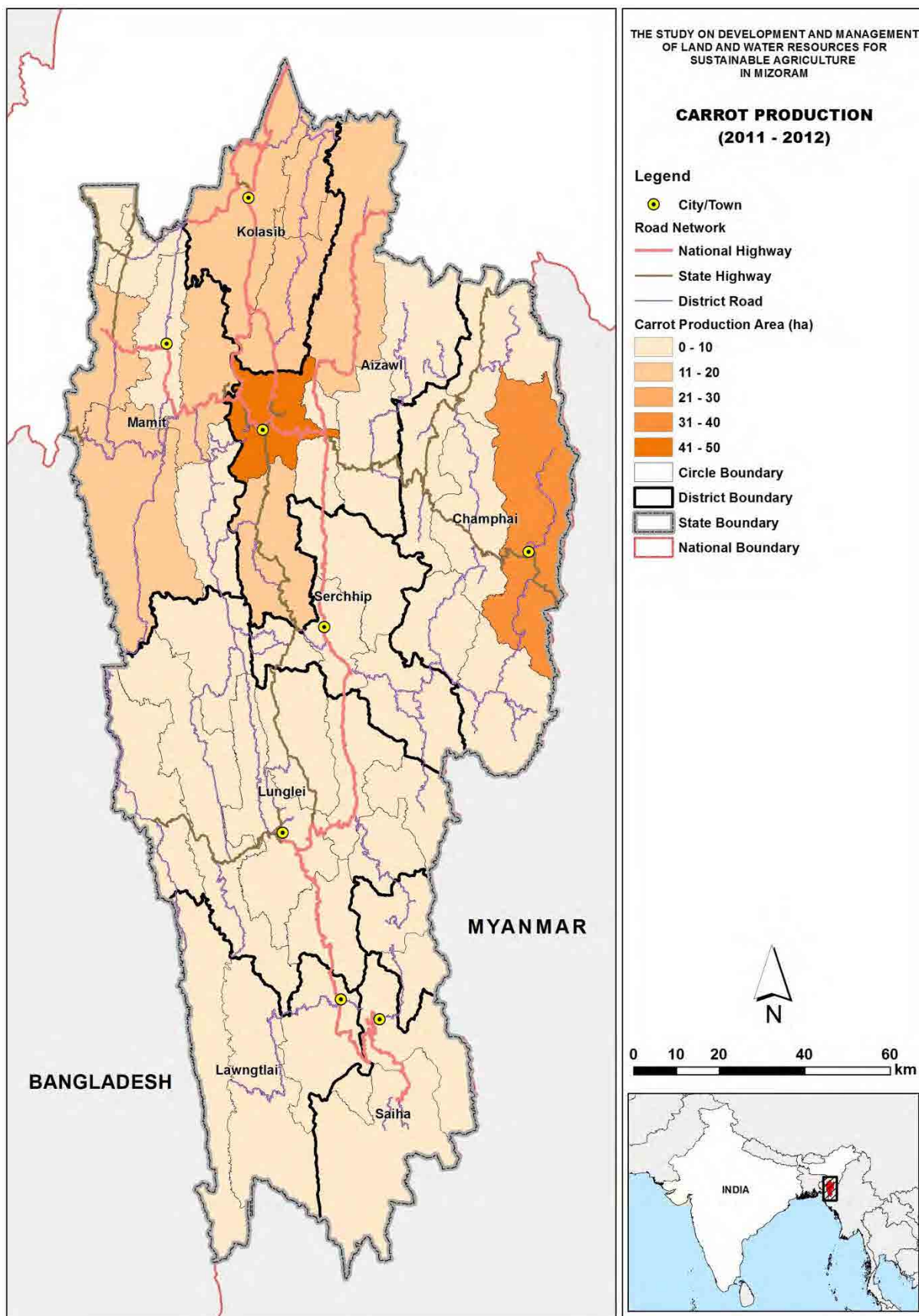
Bittergourd production area (2011 – 2012)



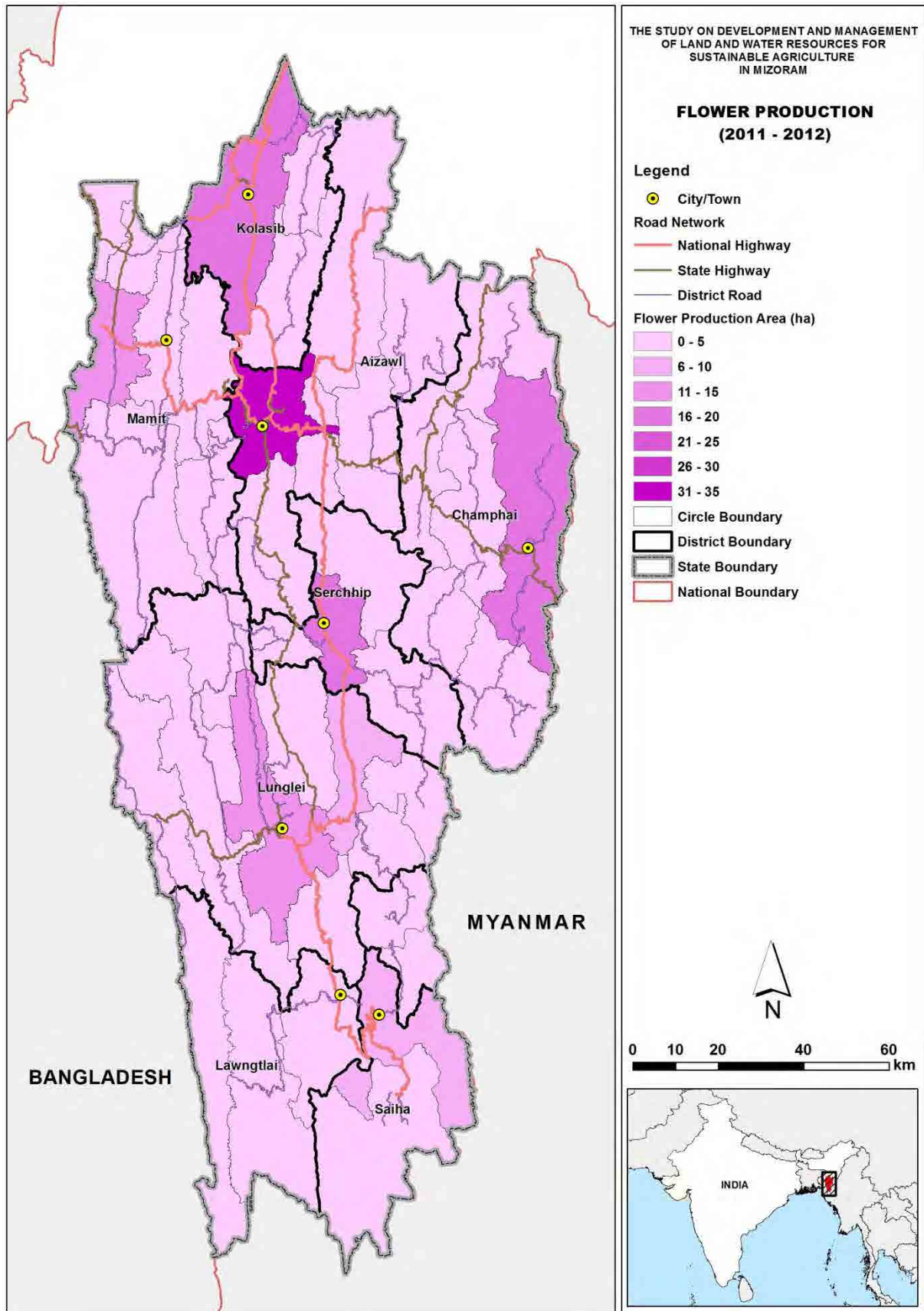
Broccoli production area (2011 – 2012)



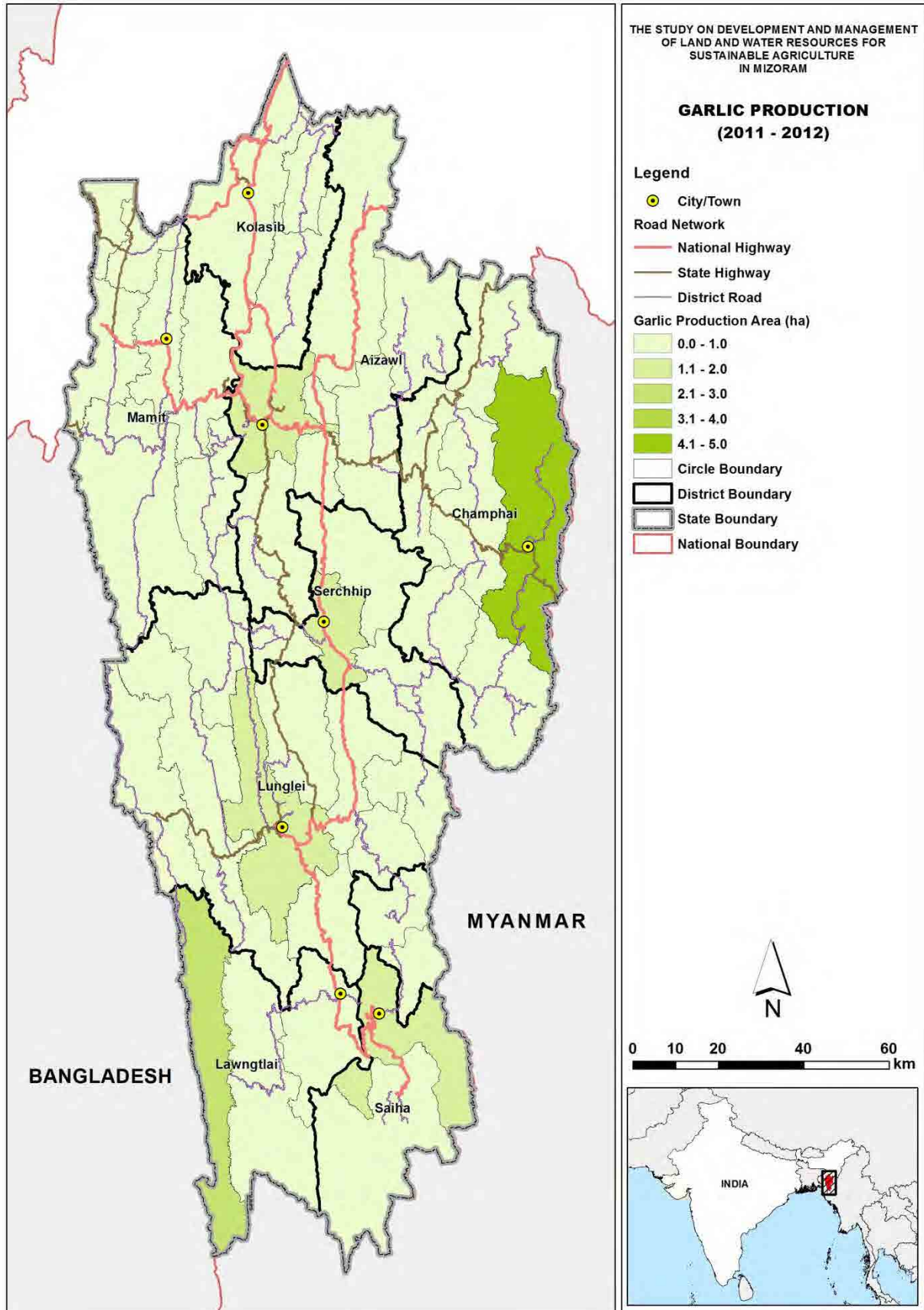
Cabbage production area (2011 – 2012)



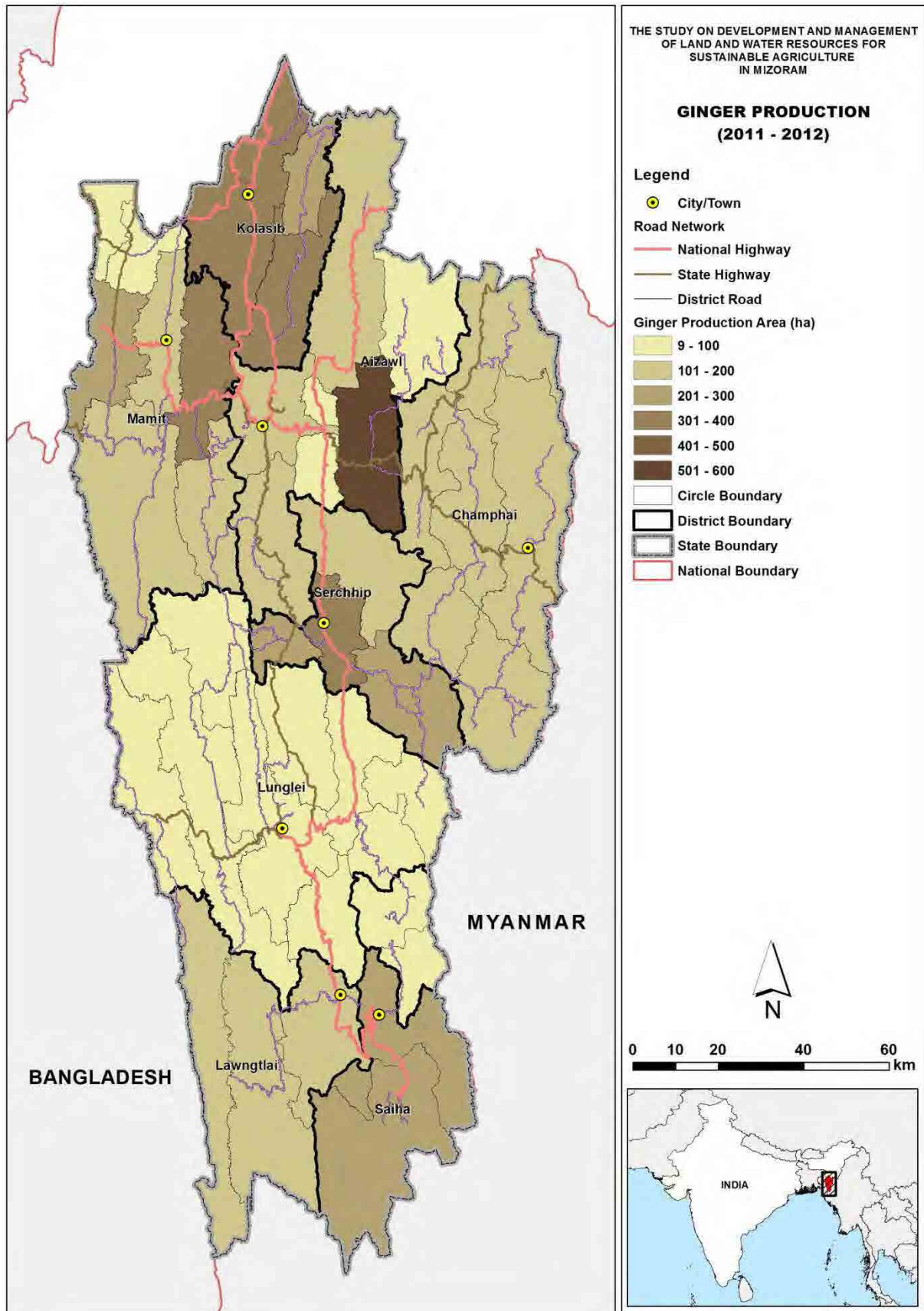
Carrot production area (2011 – 2012)



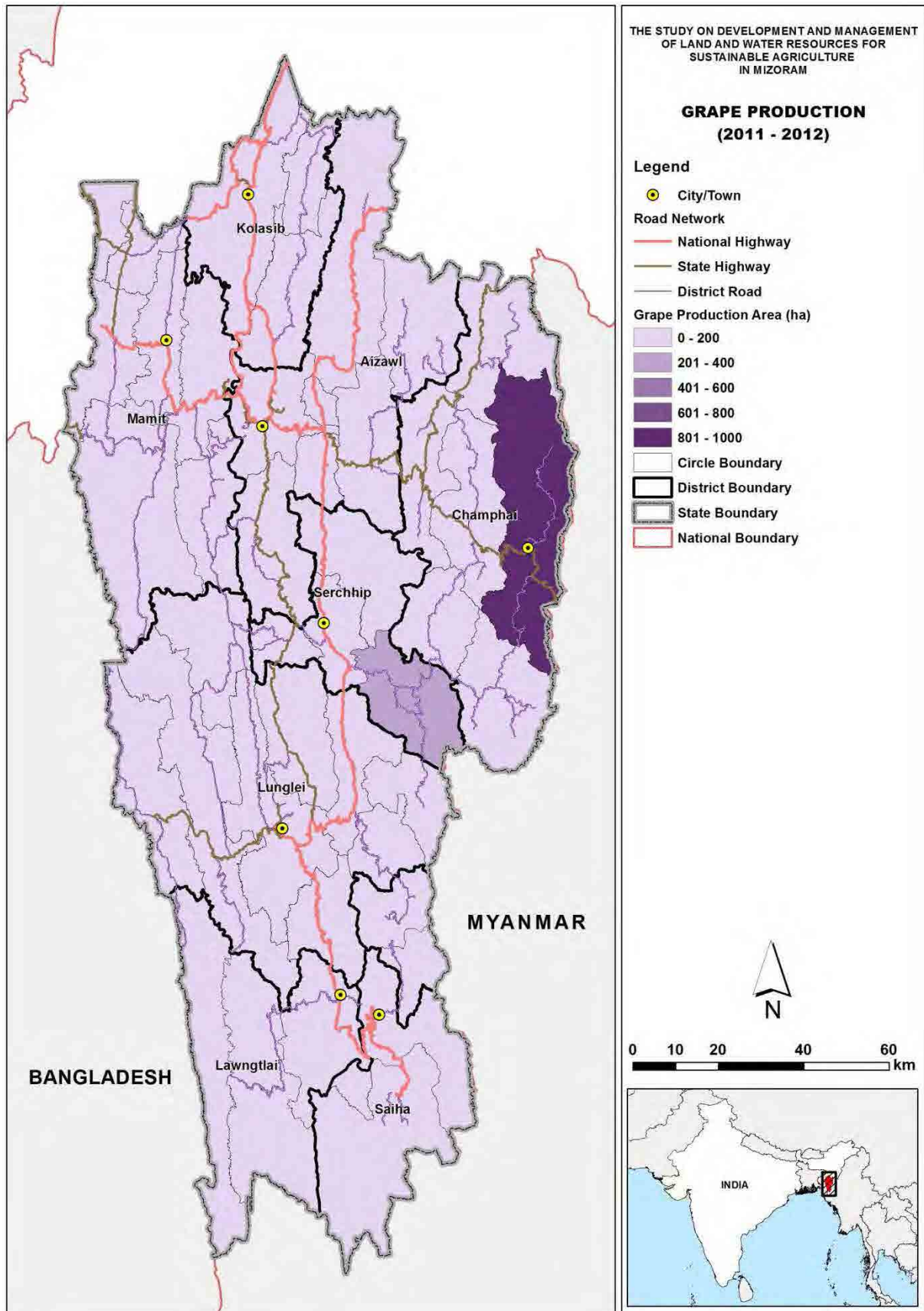
Flower production area (2011 – 2012)



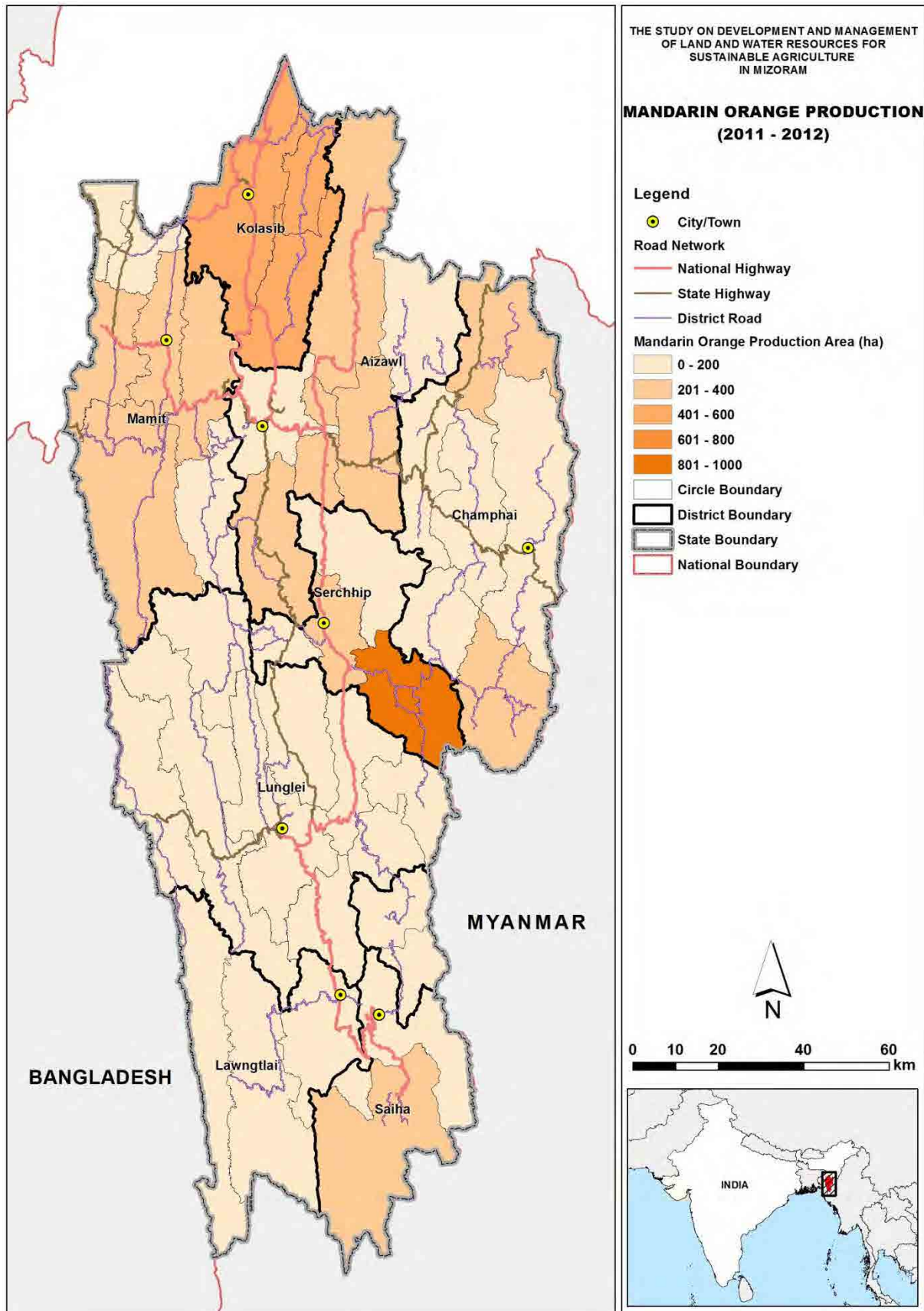
Garlic production area (2011 – 2012)



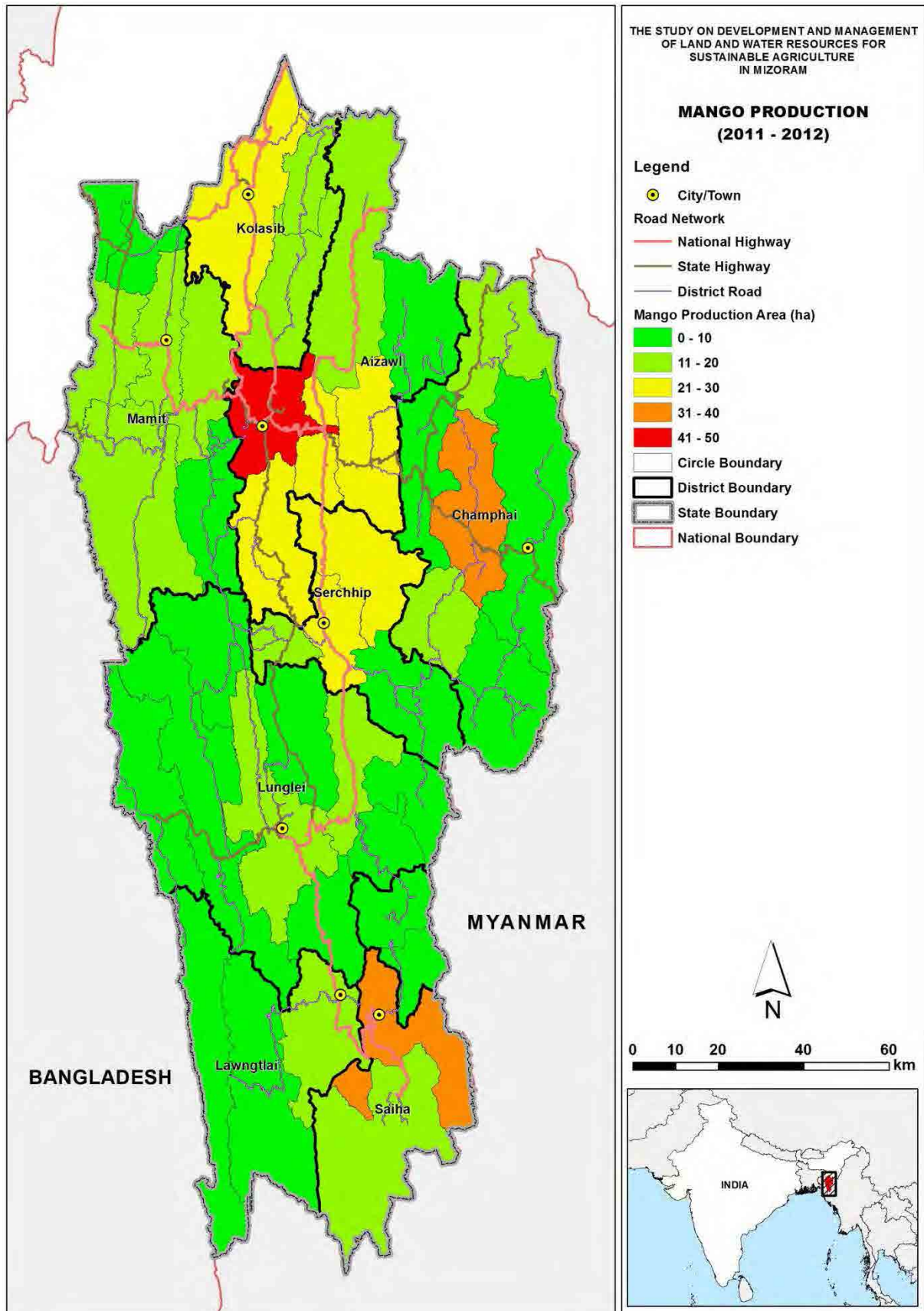
Ginger production area (2011 – 2012)



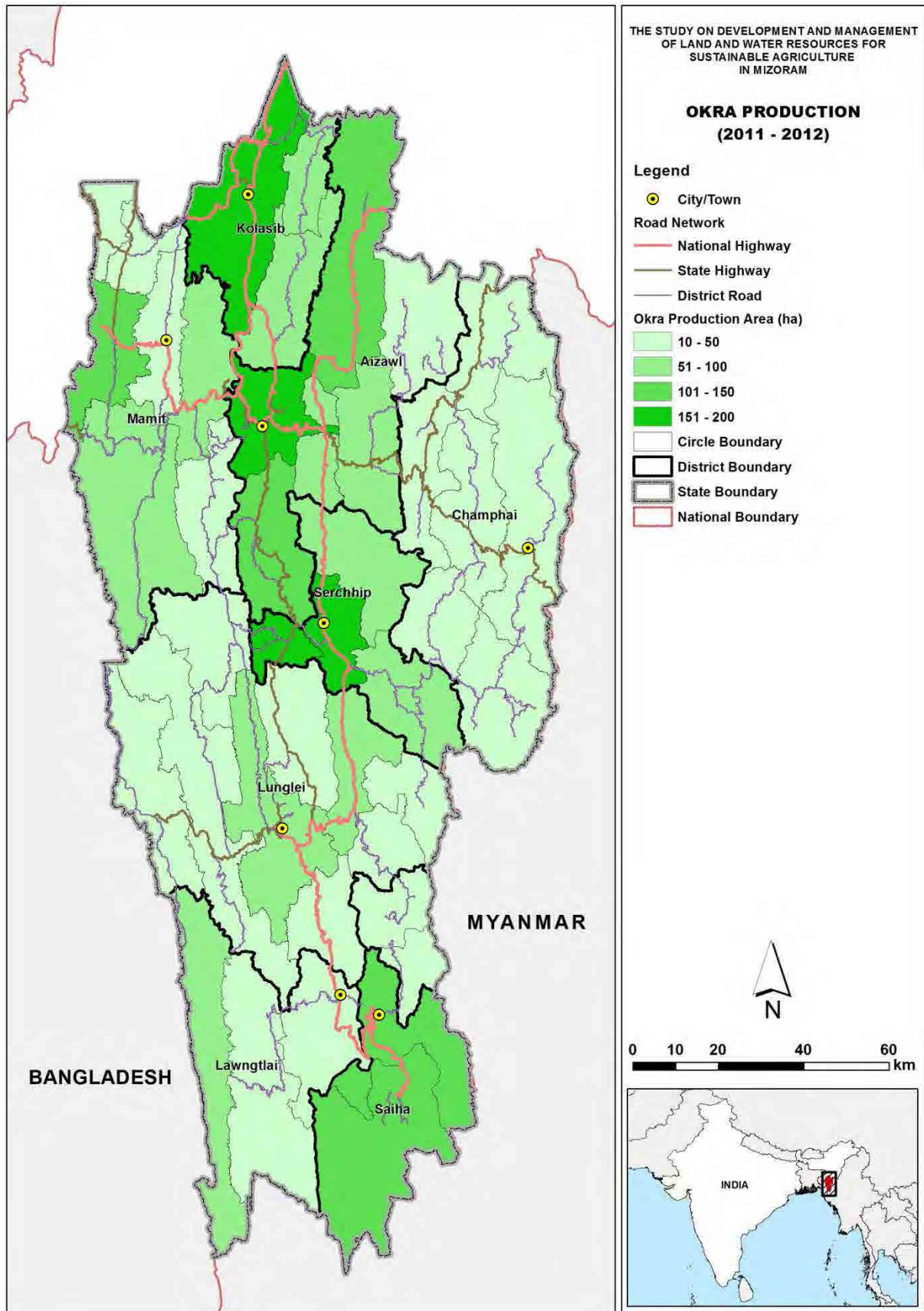
Grape production area (2011 – 2012)



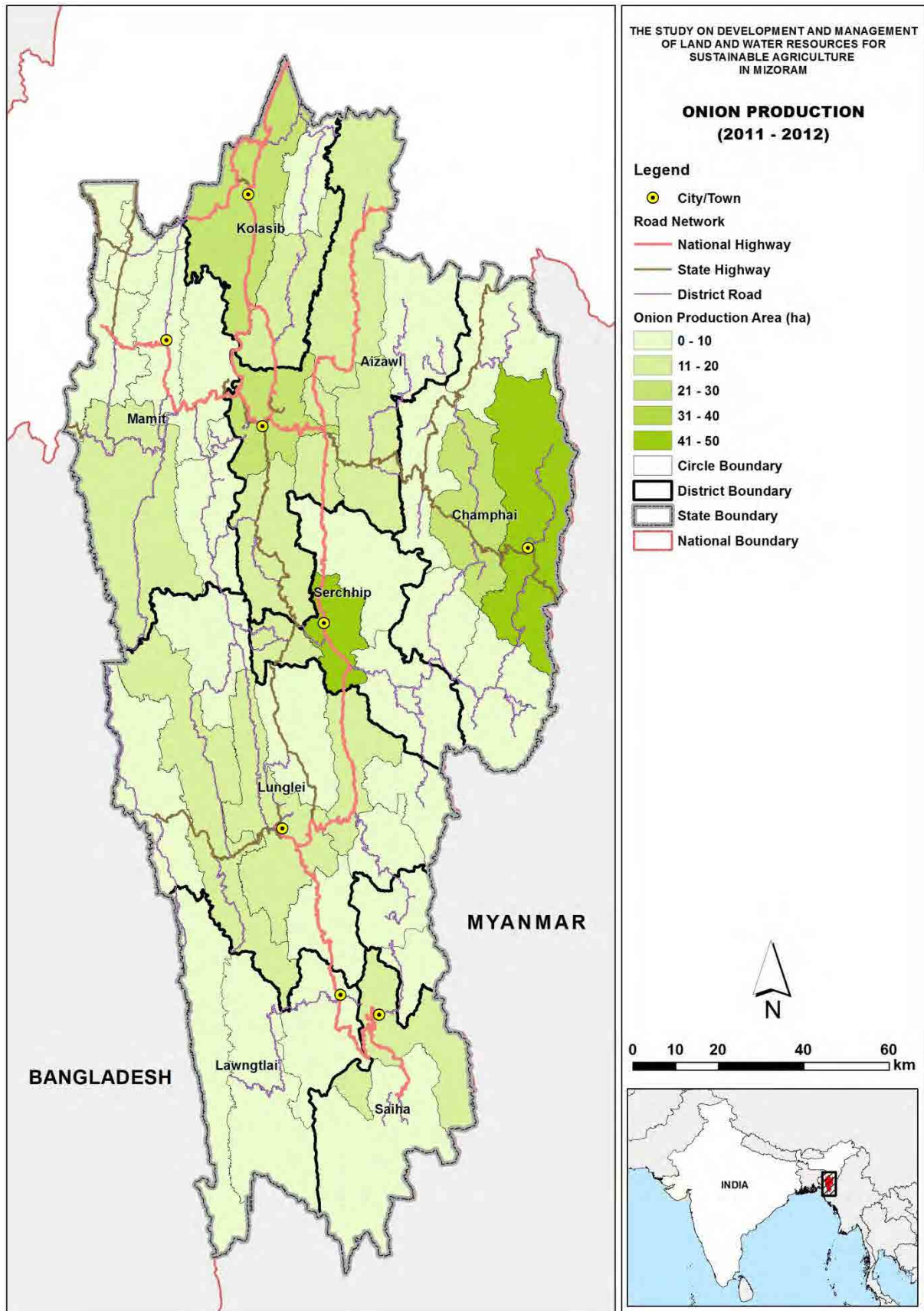
Mandarin orange production area (2011 – 2012)



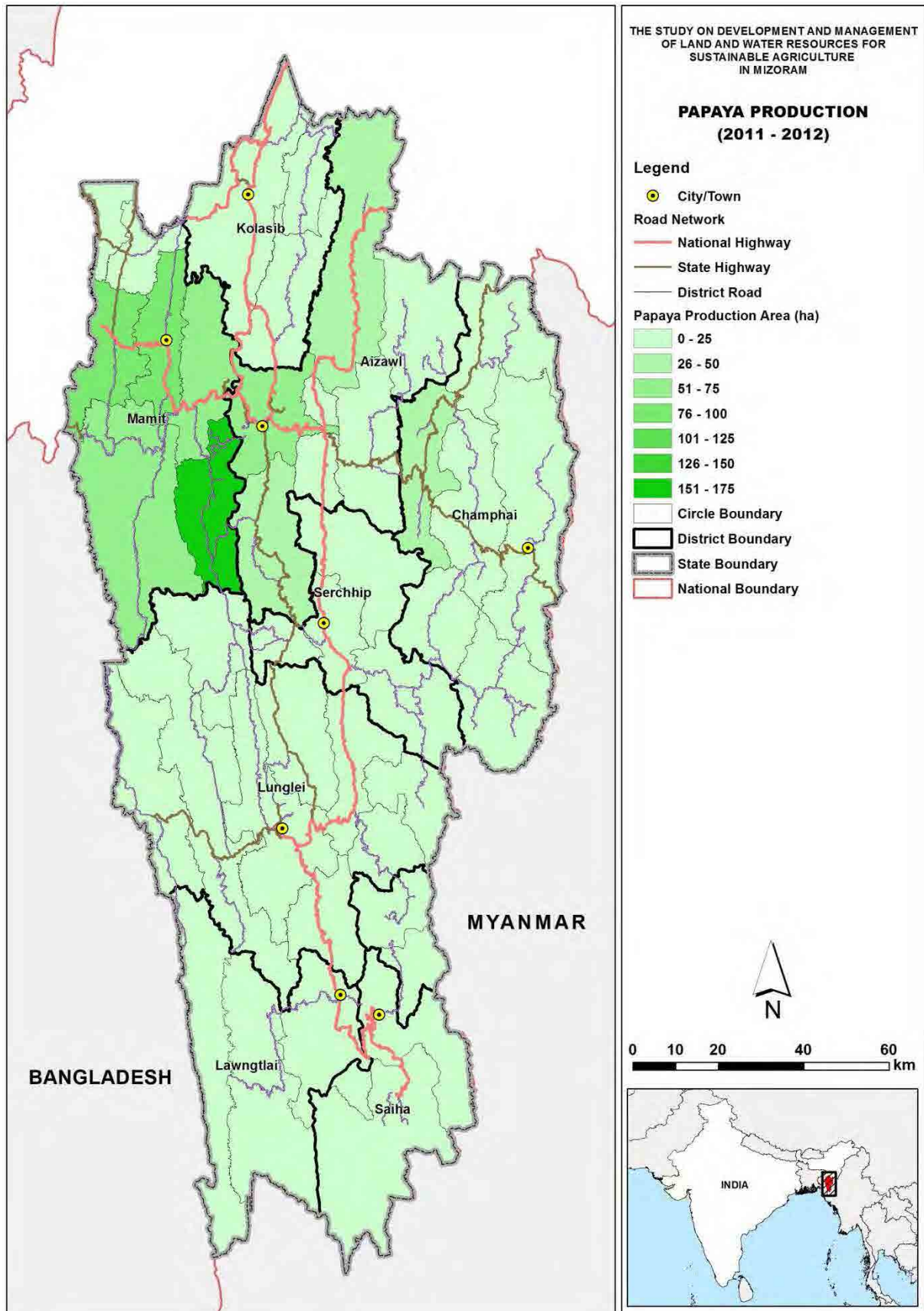
Mango production area (2011 – 2012)



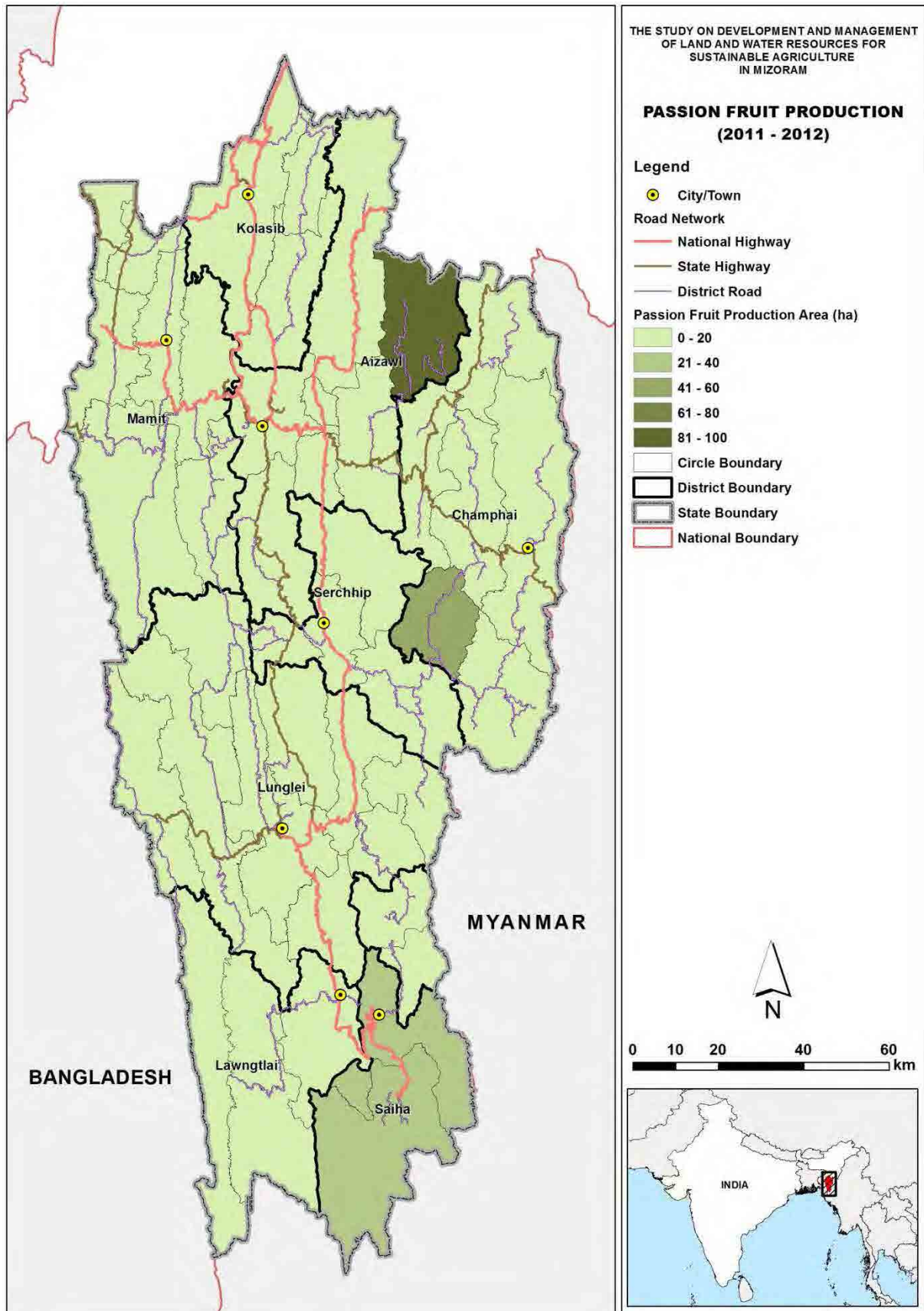
Okra production area (2011 – 2012)



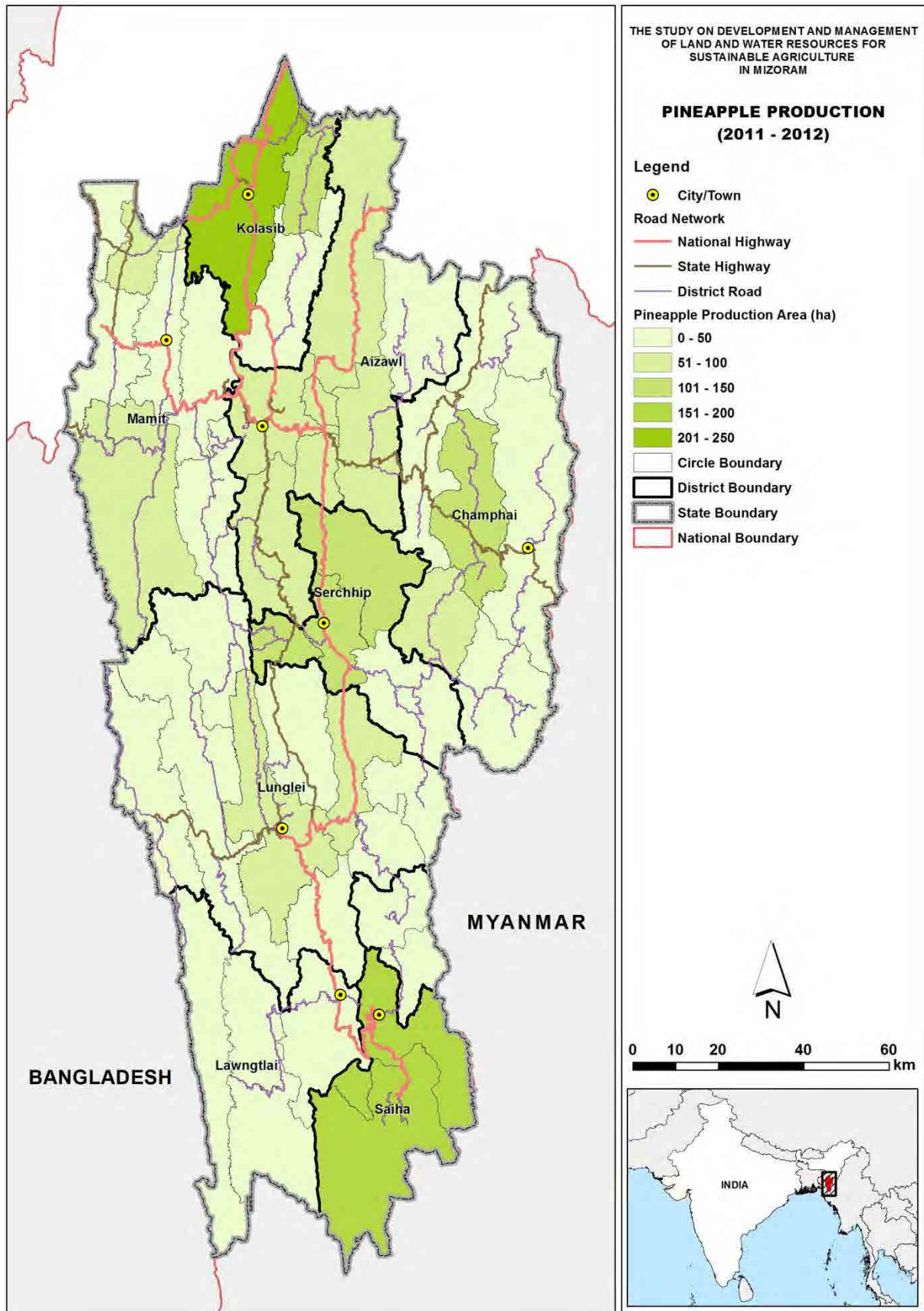
Onion production area (2011 – 2012)



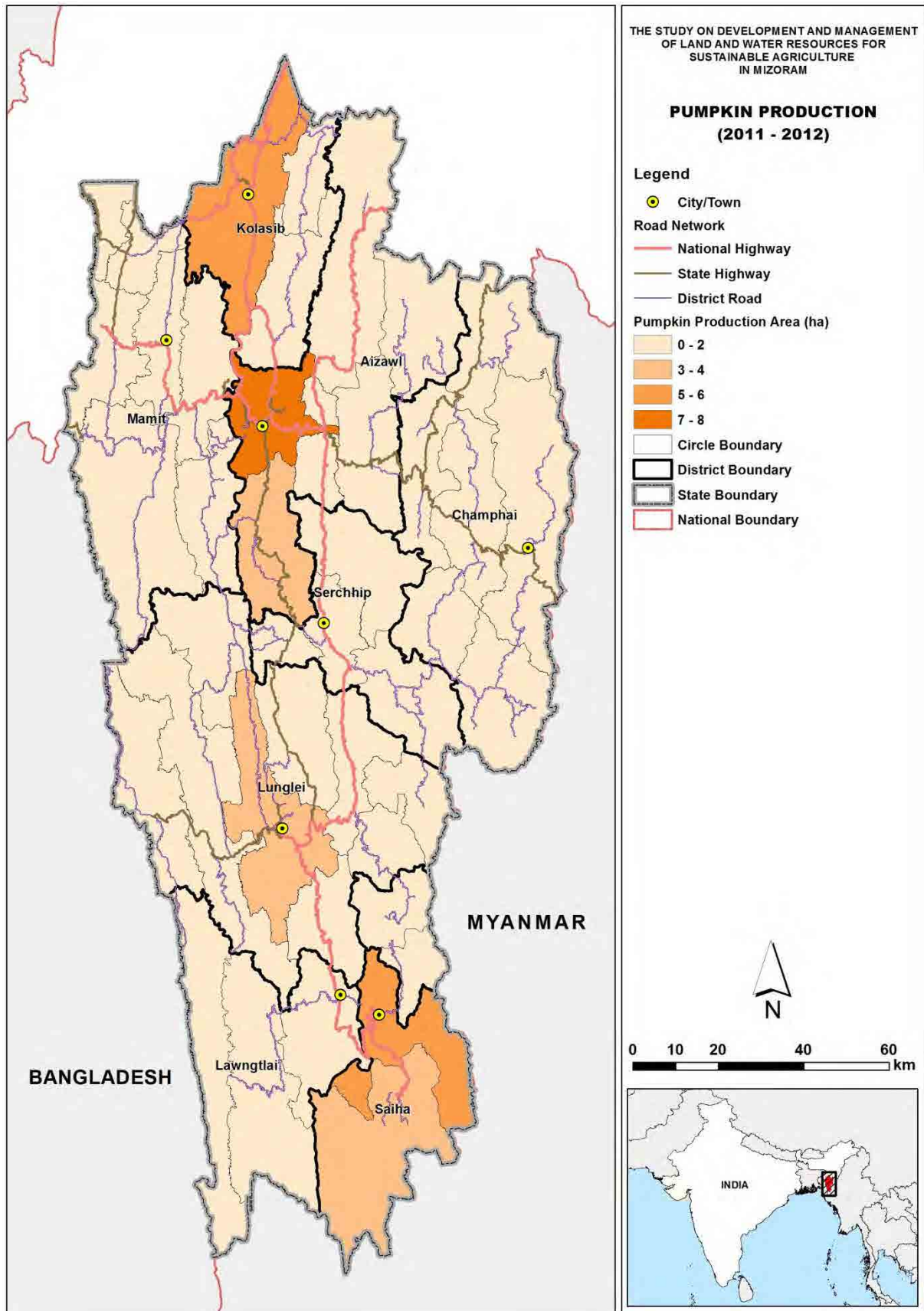
Papaya production area (2011 – 2012)



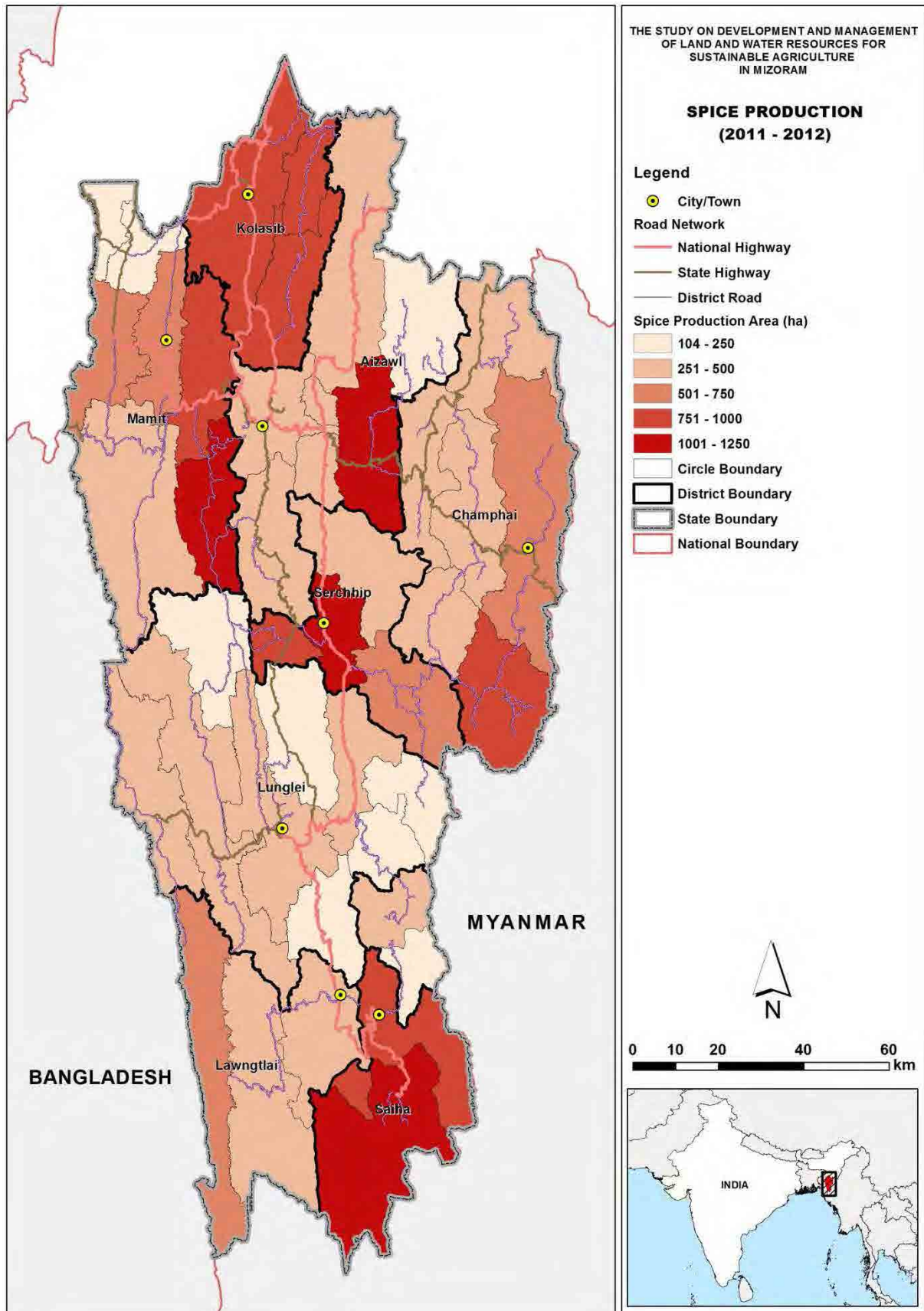
Passion fruit production area (2011 – 2012)



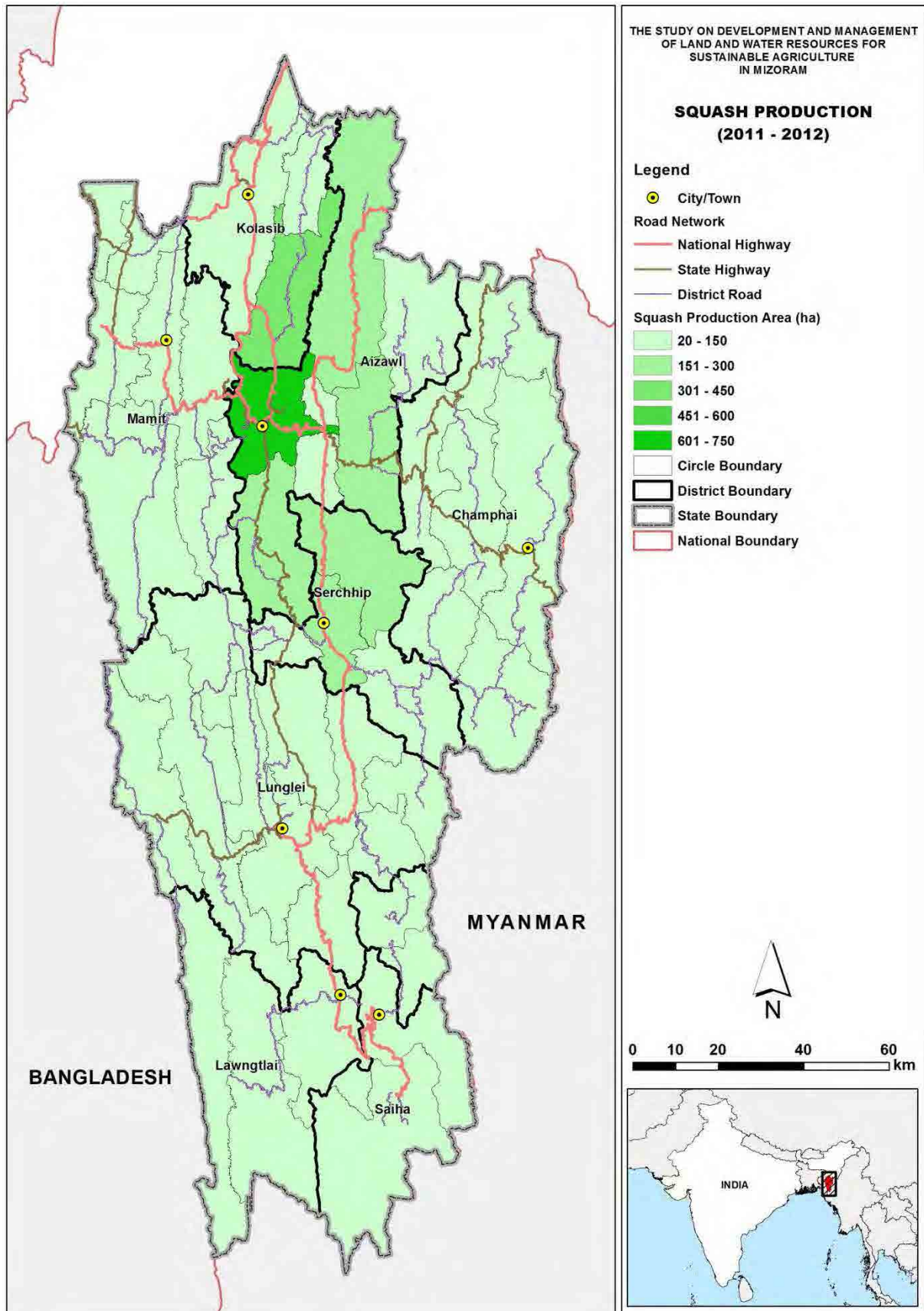
Pineapple production area (2011 – 2012)



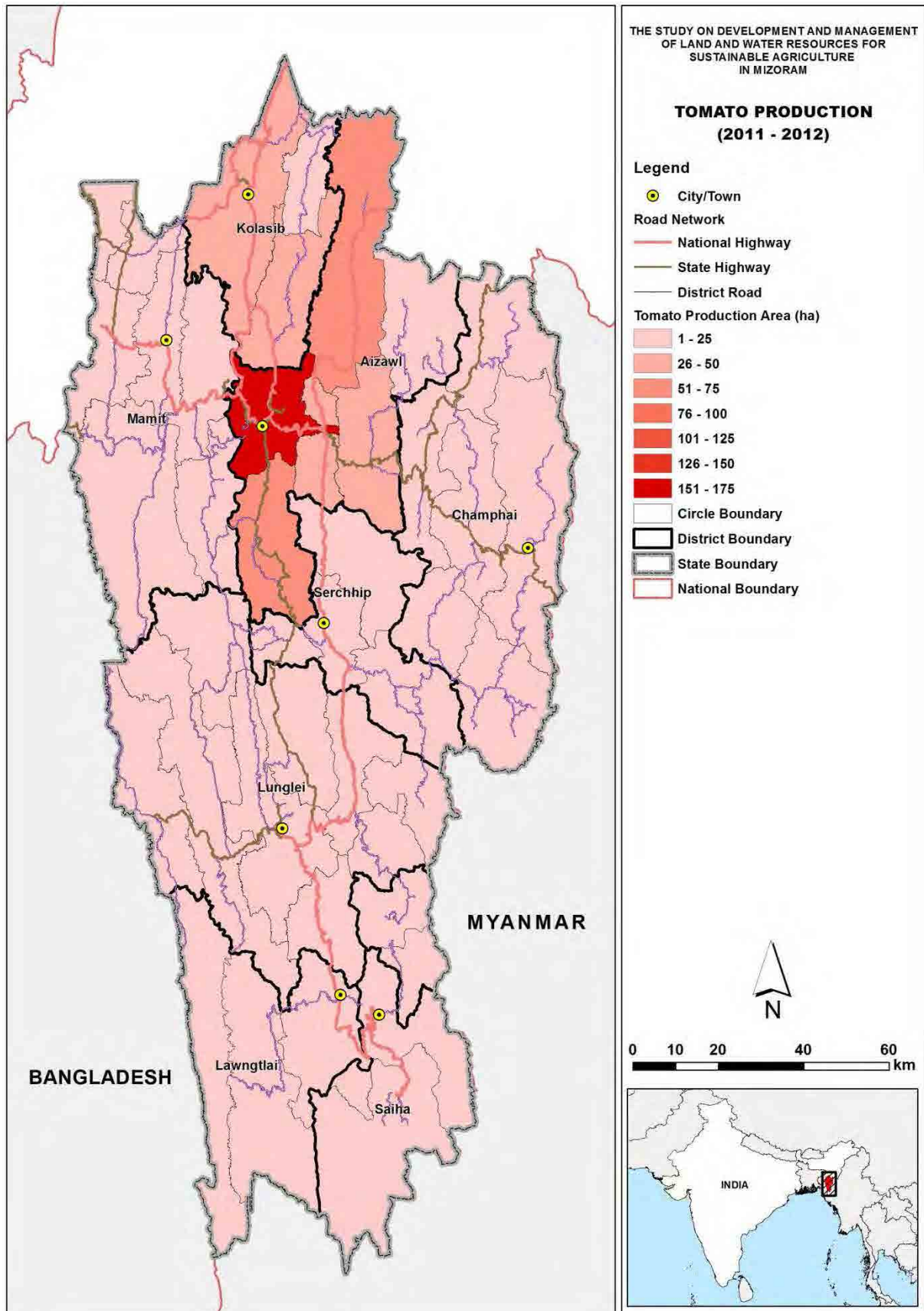
Pumpkin production area (2011 – 2012)



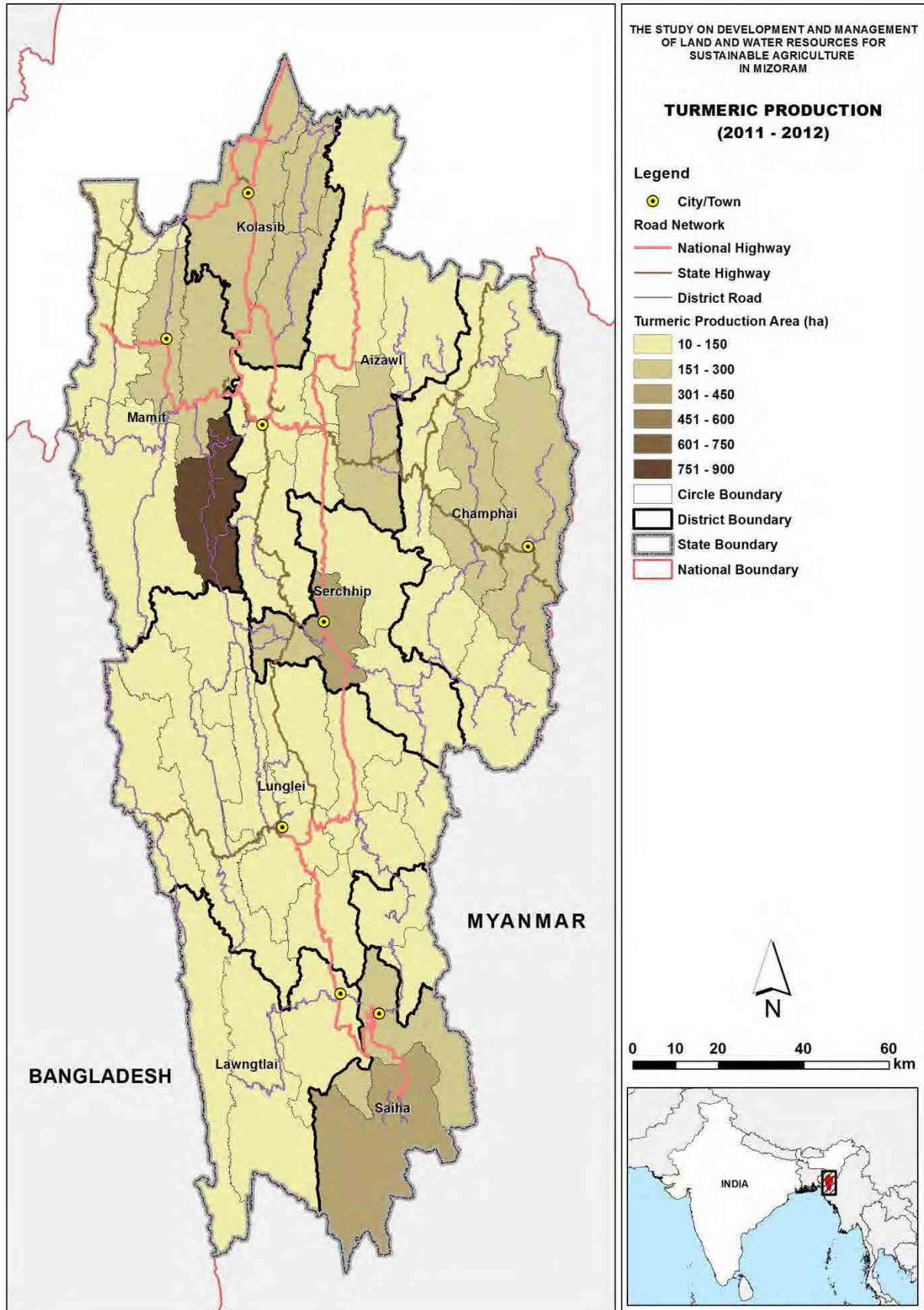
Spice production area (2011 – 2012)



Squash production area (2011 – 2012)

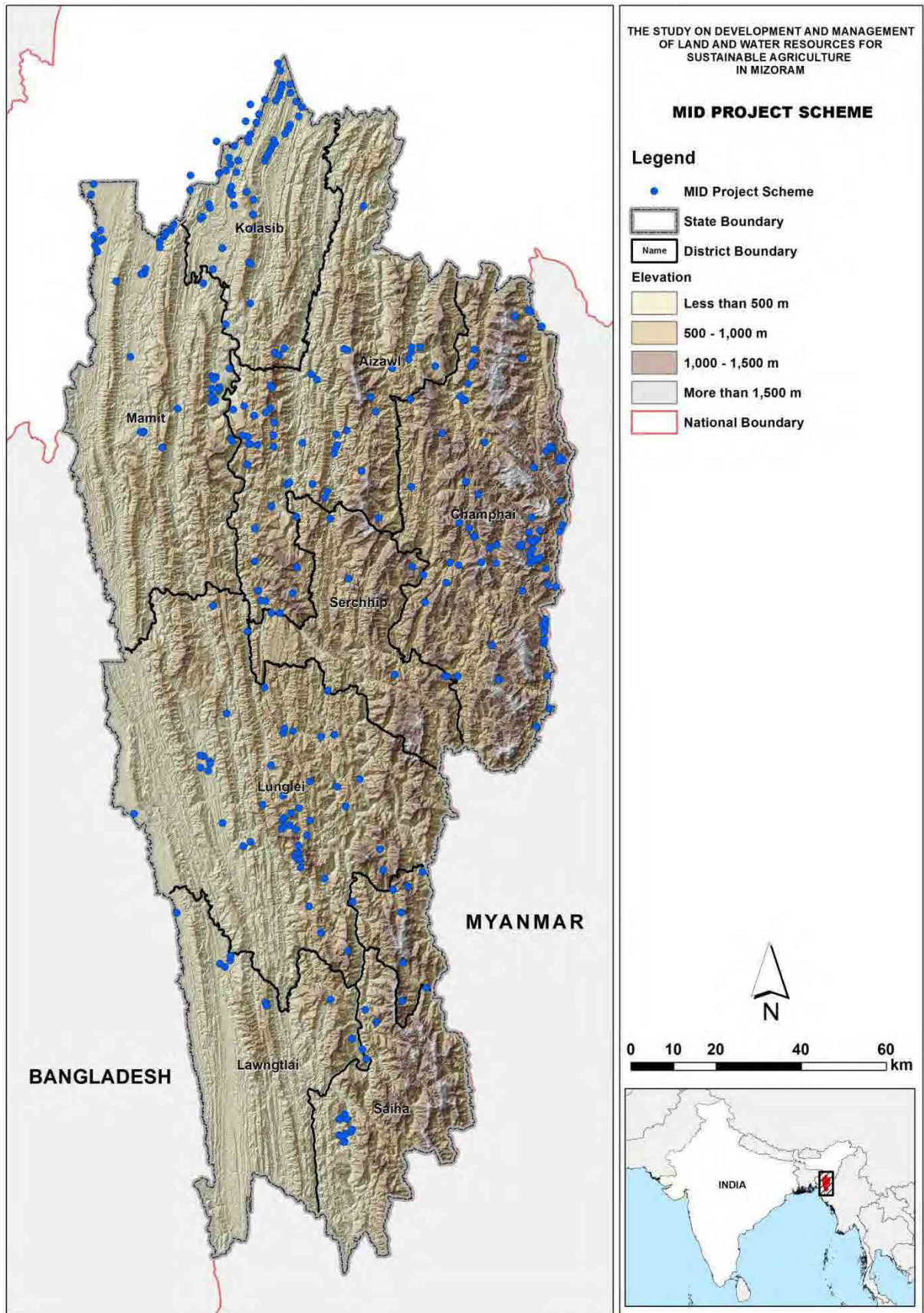


Tomato production area (2011 – 2012)

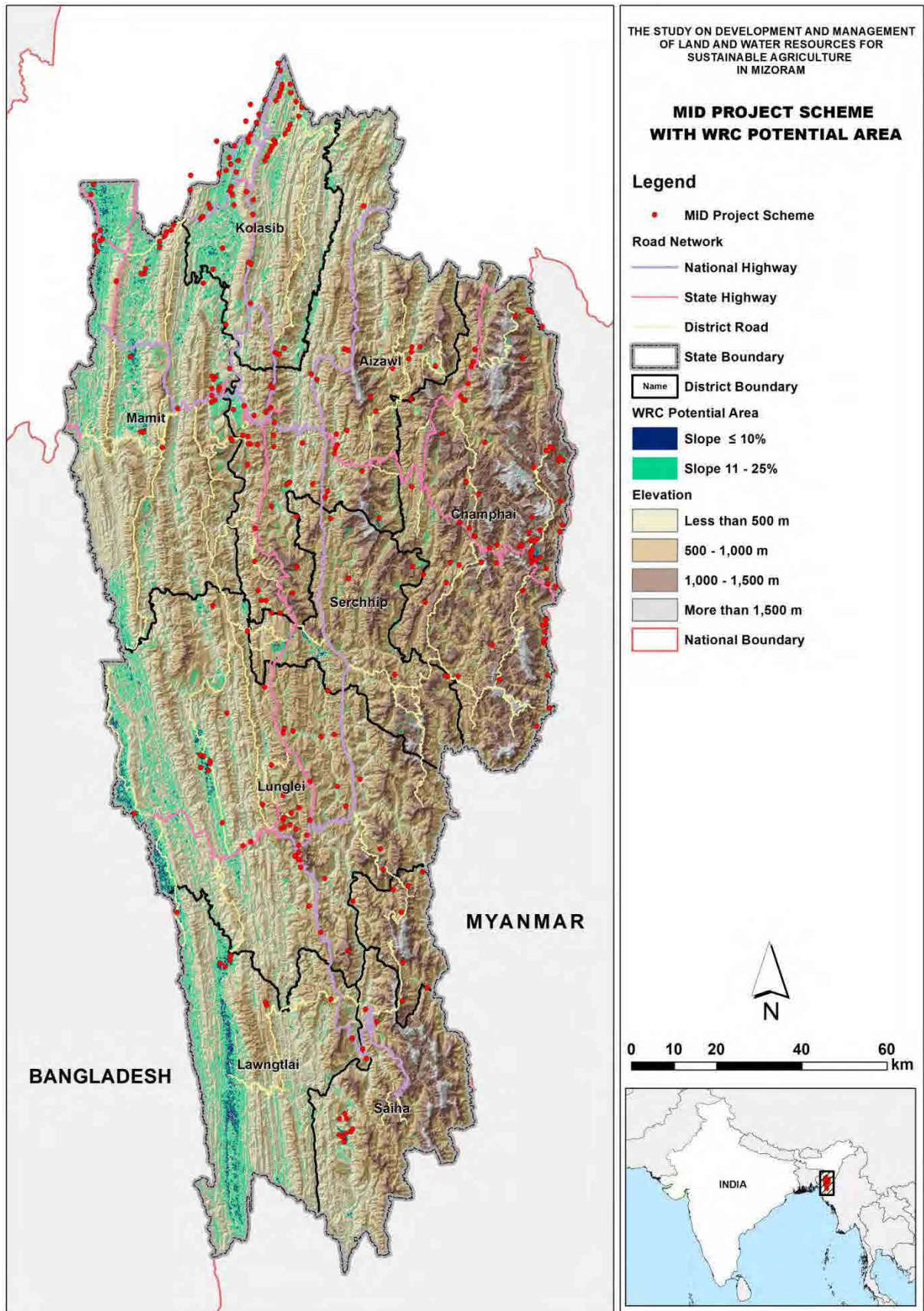


Turmeric production area (2011 – 2012)

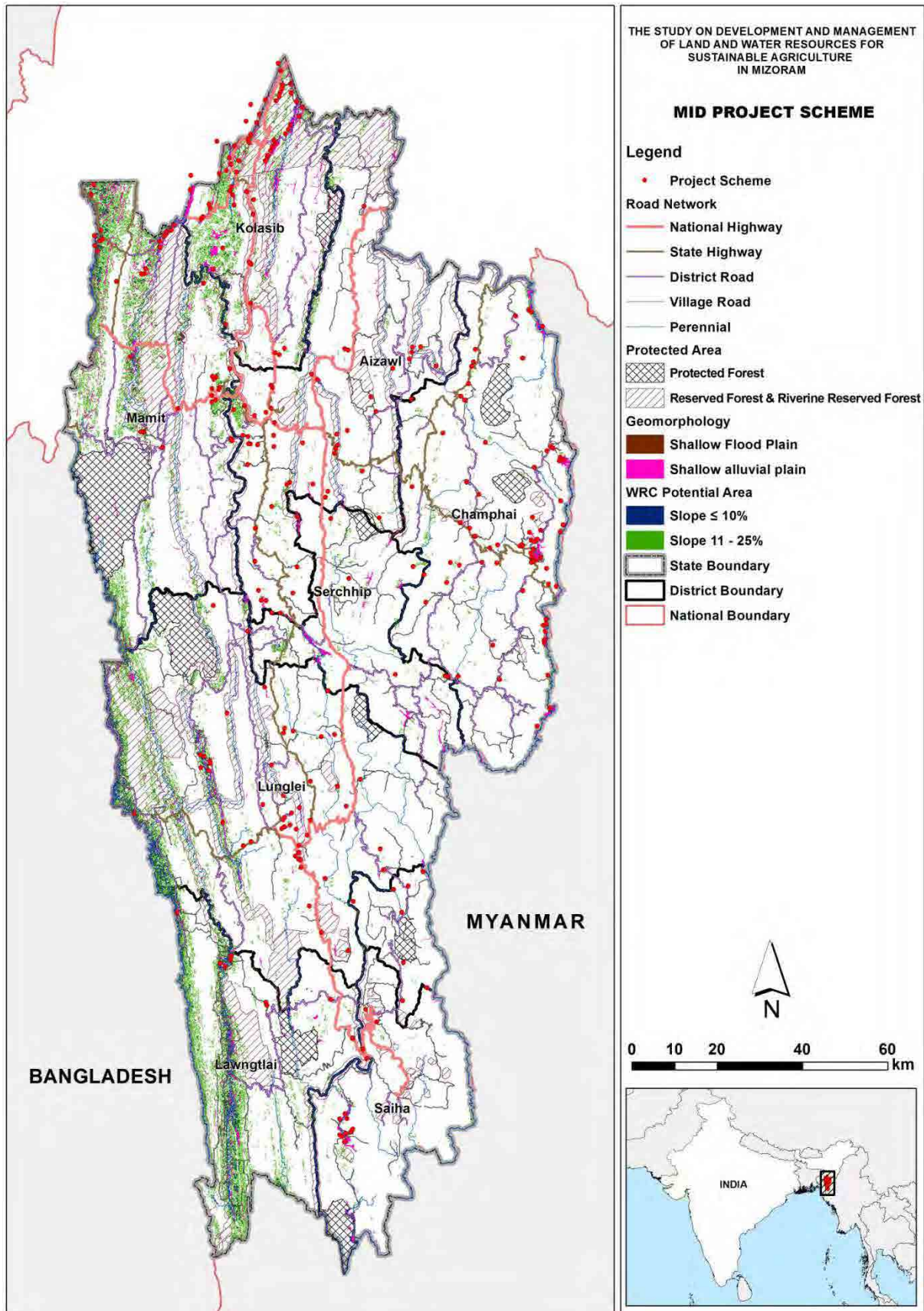
3. MID Project Scheme



MID project scheme (1)

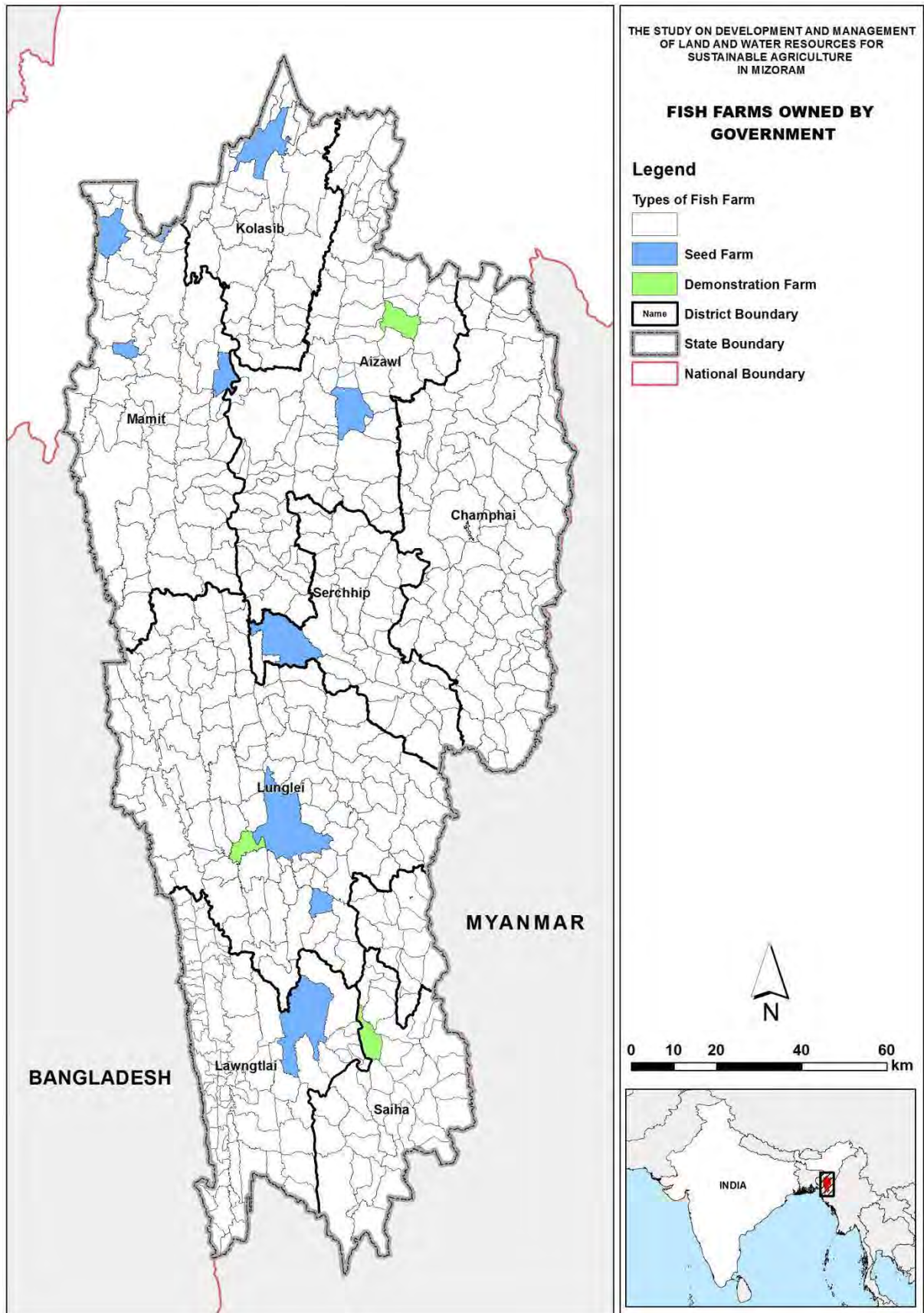


MID project scheme with WRC potential area (1)

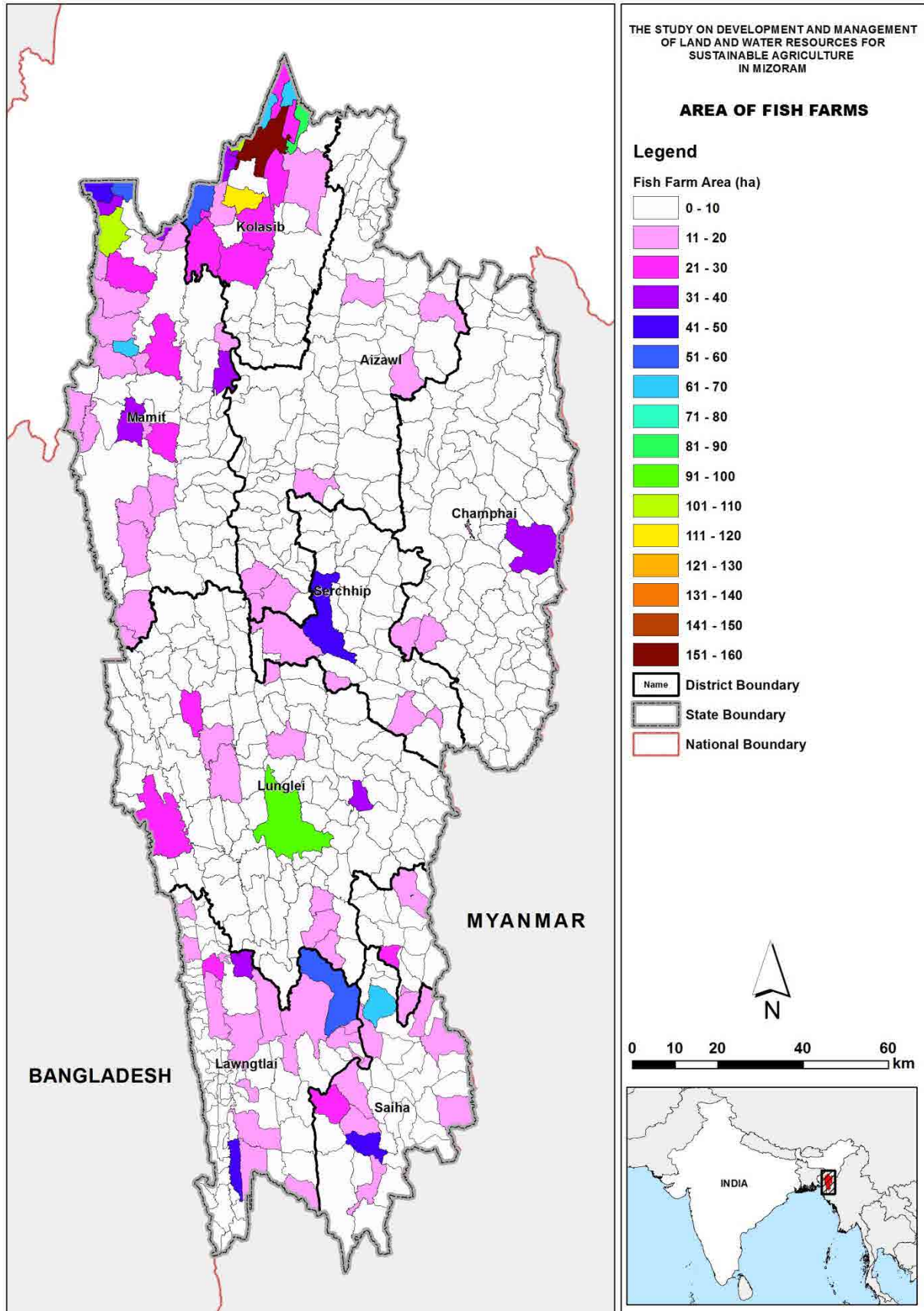


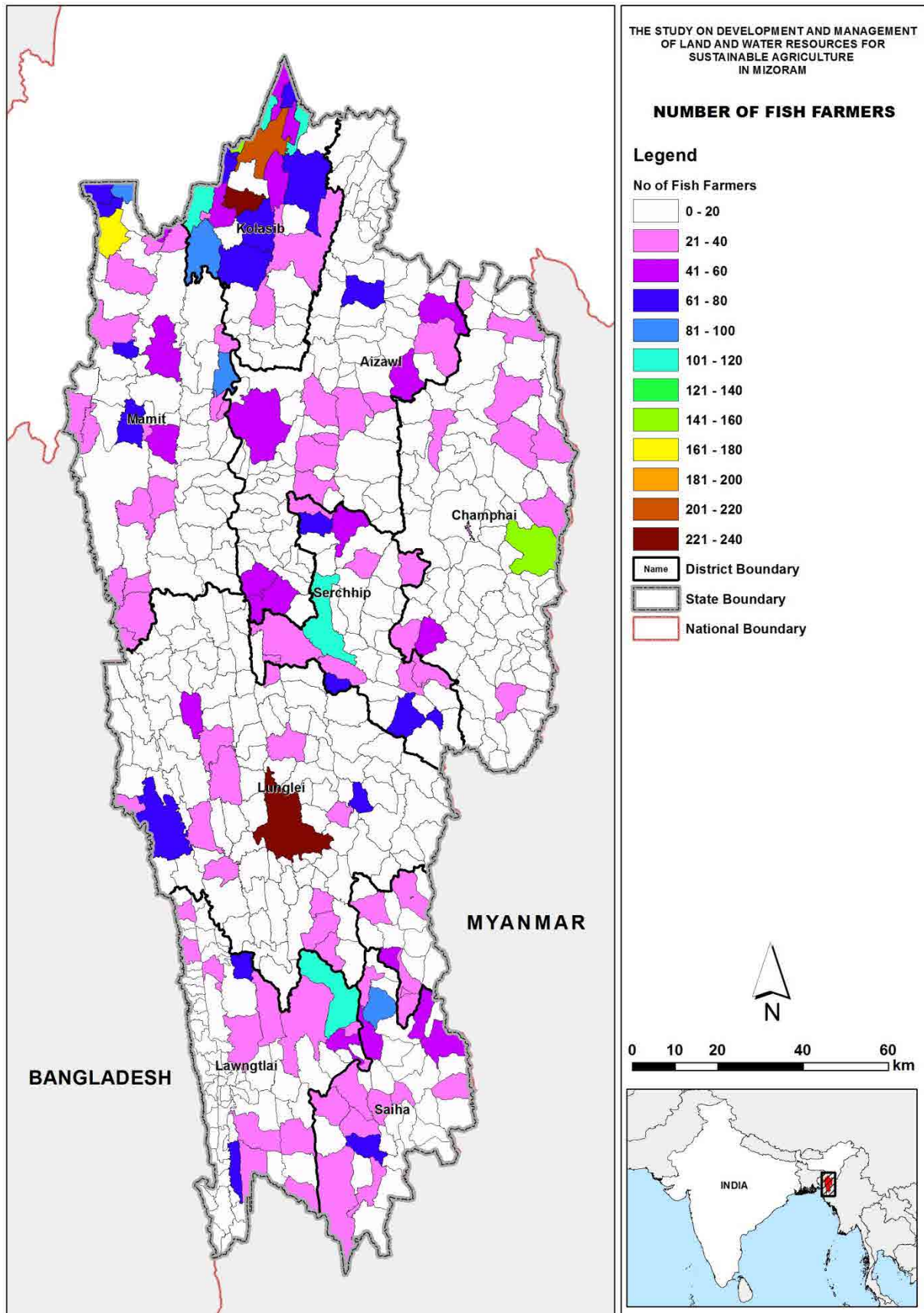
MID project scheme with WRC potential area (2)

4. Fishery



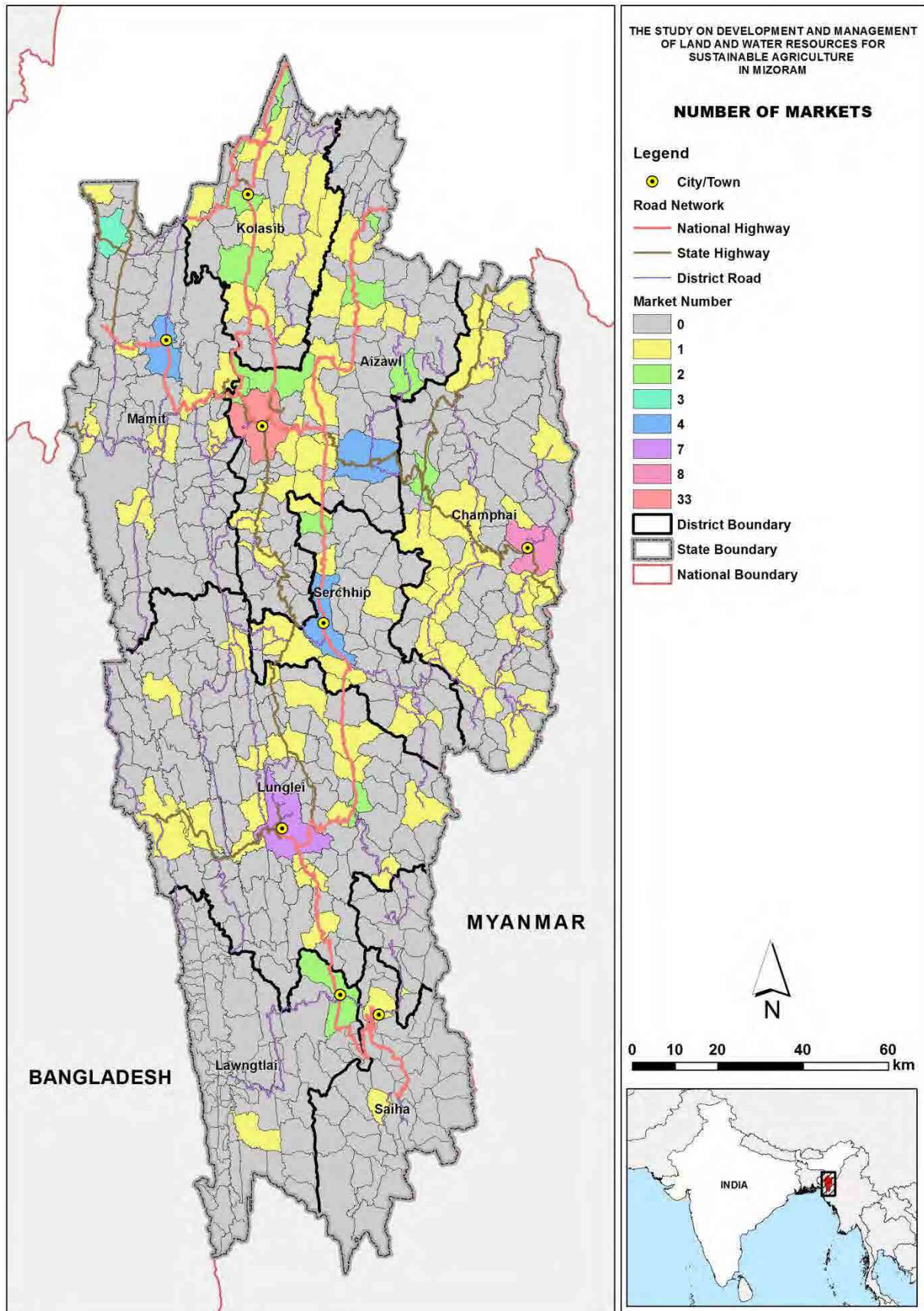
Fish farms owned by the government



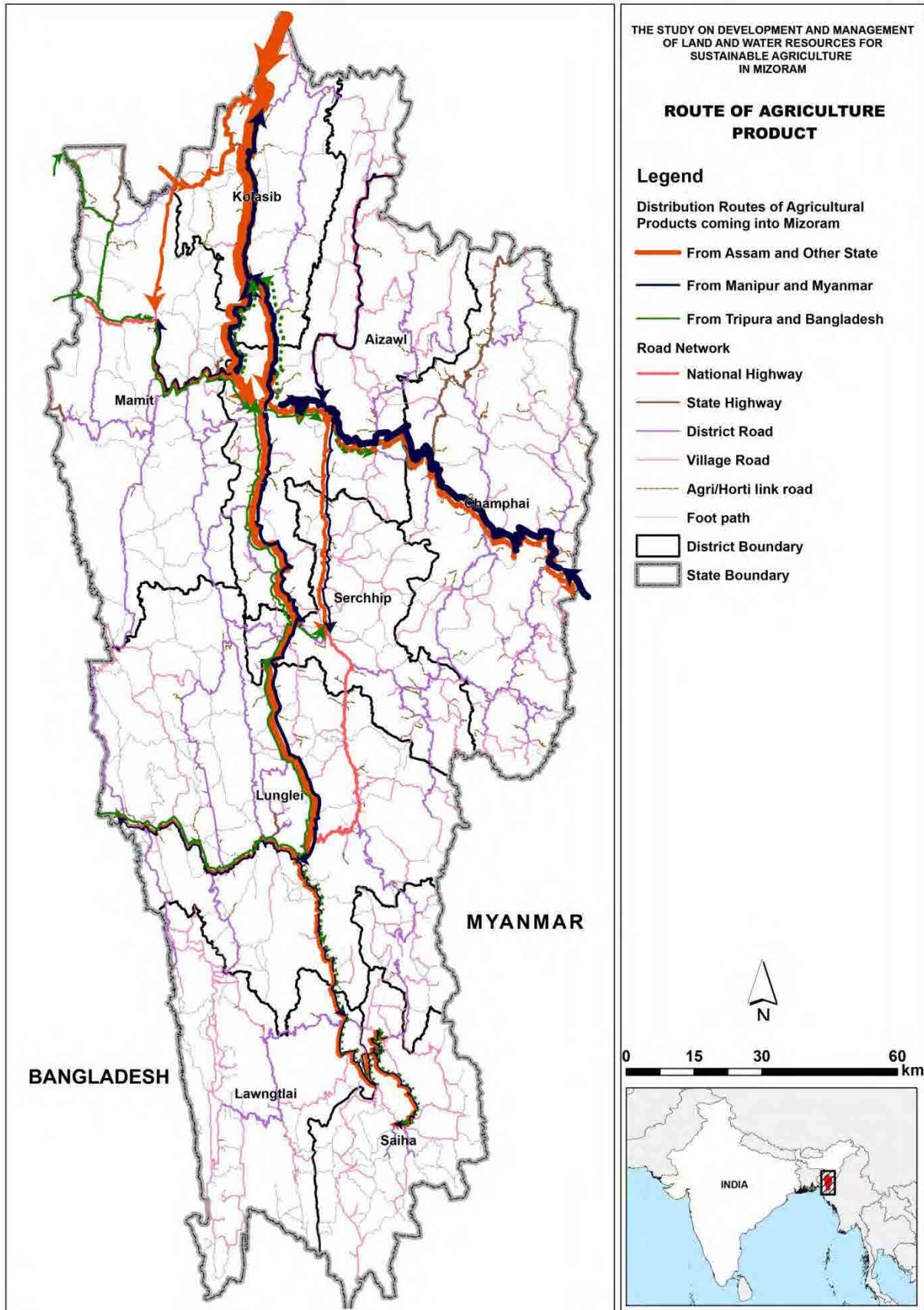


Number of fish farmers

5. Market



Number of Markets



Route of agriculture product