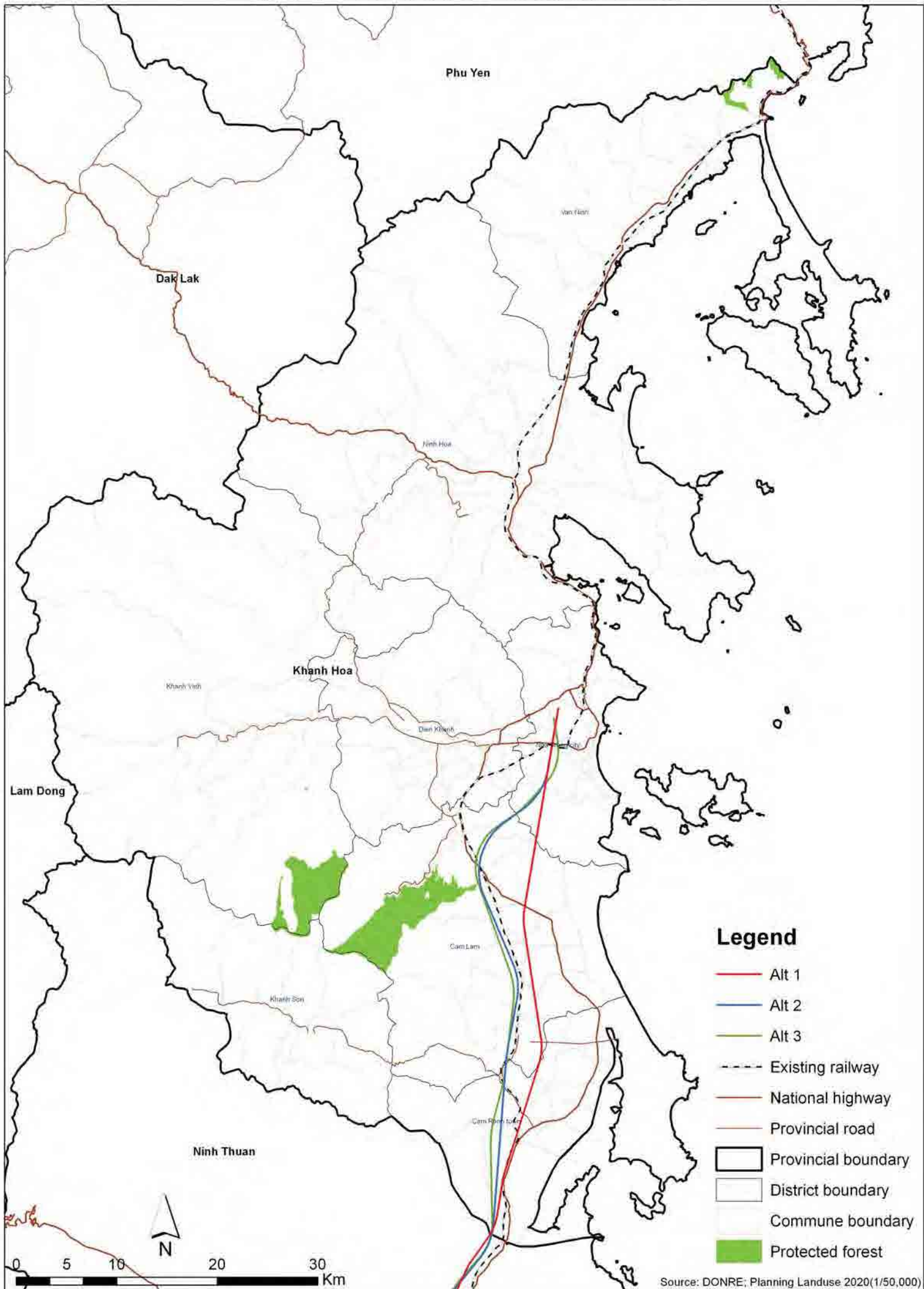


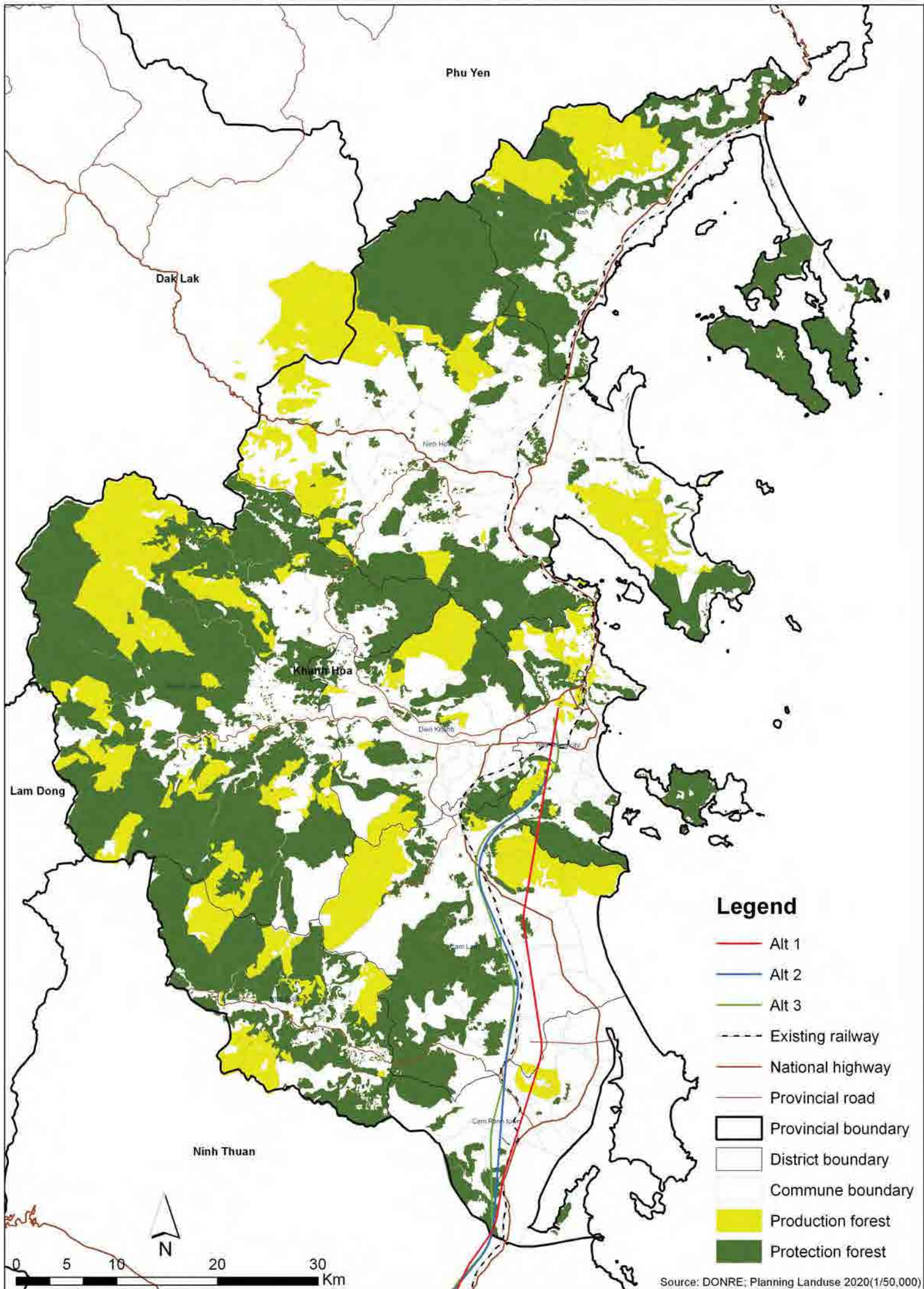
KHANH HOA PROVINCE

07.01	Protected Area
07.02	Protection and Production Forest
07.02_2	Distribution of Forest
07.03	Flood Prone
07.05	Geology
07.06	Cultural Heritage
07.07	Ethnic Minority
07.07_2	Ethnic Minority Density
07.08	Population Density
07.09	Industrial Zone
07.10	Cemetery Land
07.11	Pagodas/Churches
07.12	Army Area
07.13	Development Area
07.14	Typhoon
07.15	Important Bird Areas and Endemic Bird Areas
07.16	Overlaid Environmental Sensitivity Map

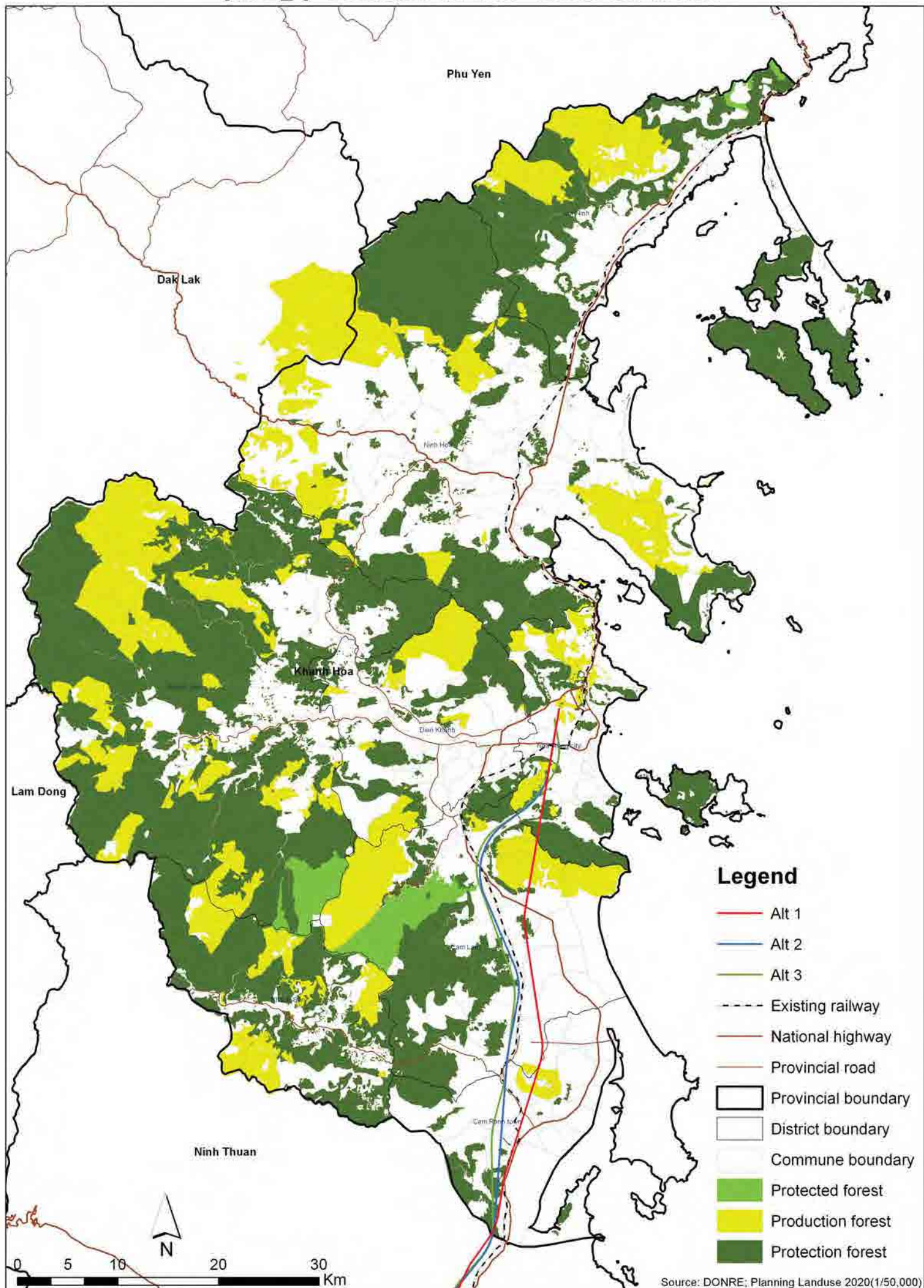
*Missing number(s) means there was no data available to prepare the map.

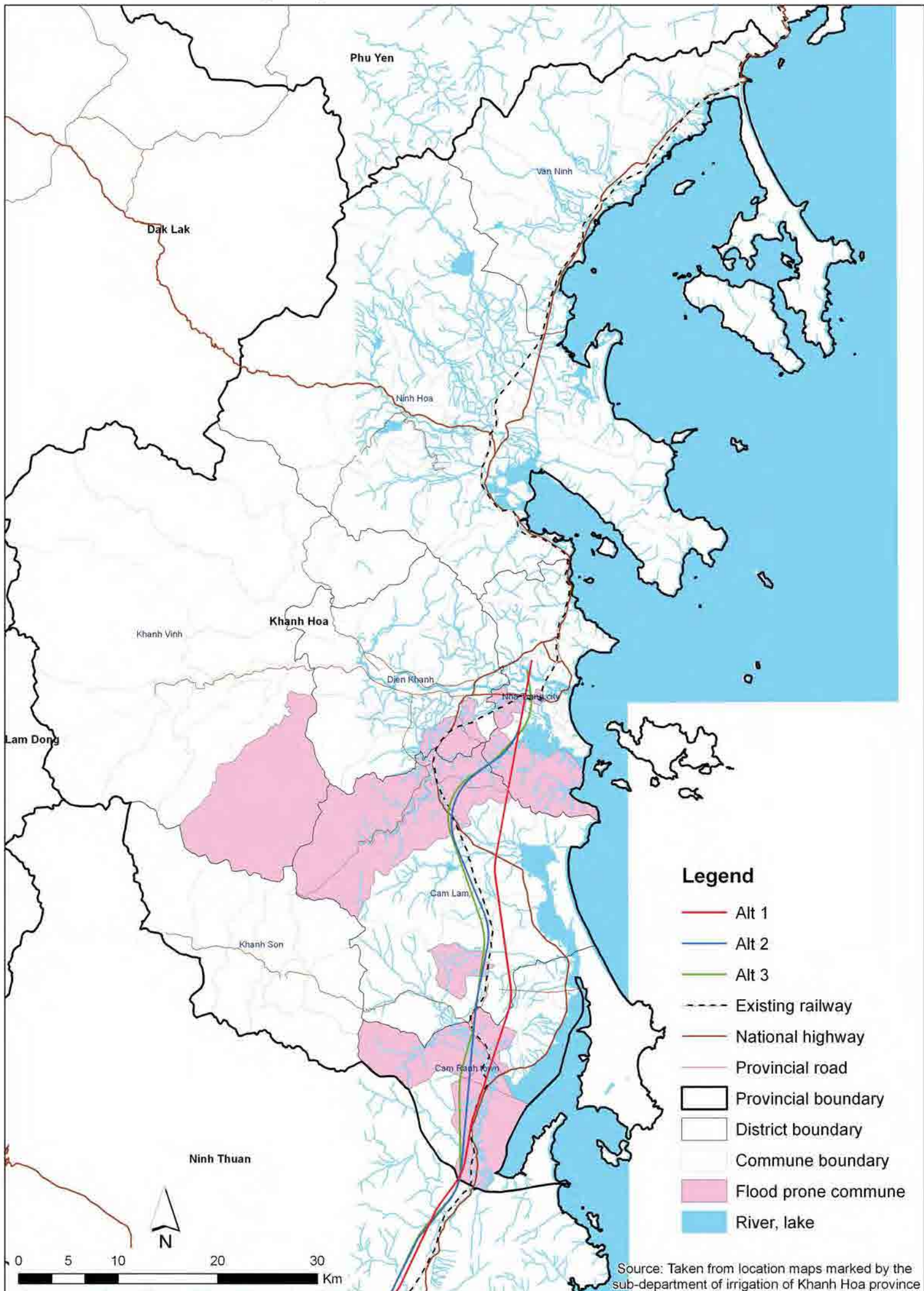


[07.02] - Protection and Production Forest - Khanh Hoa Province



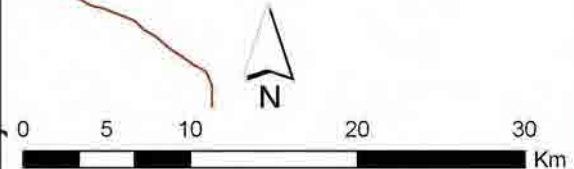
[07.02_2] - Distribution of Forest - Khanh Hoa Province



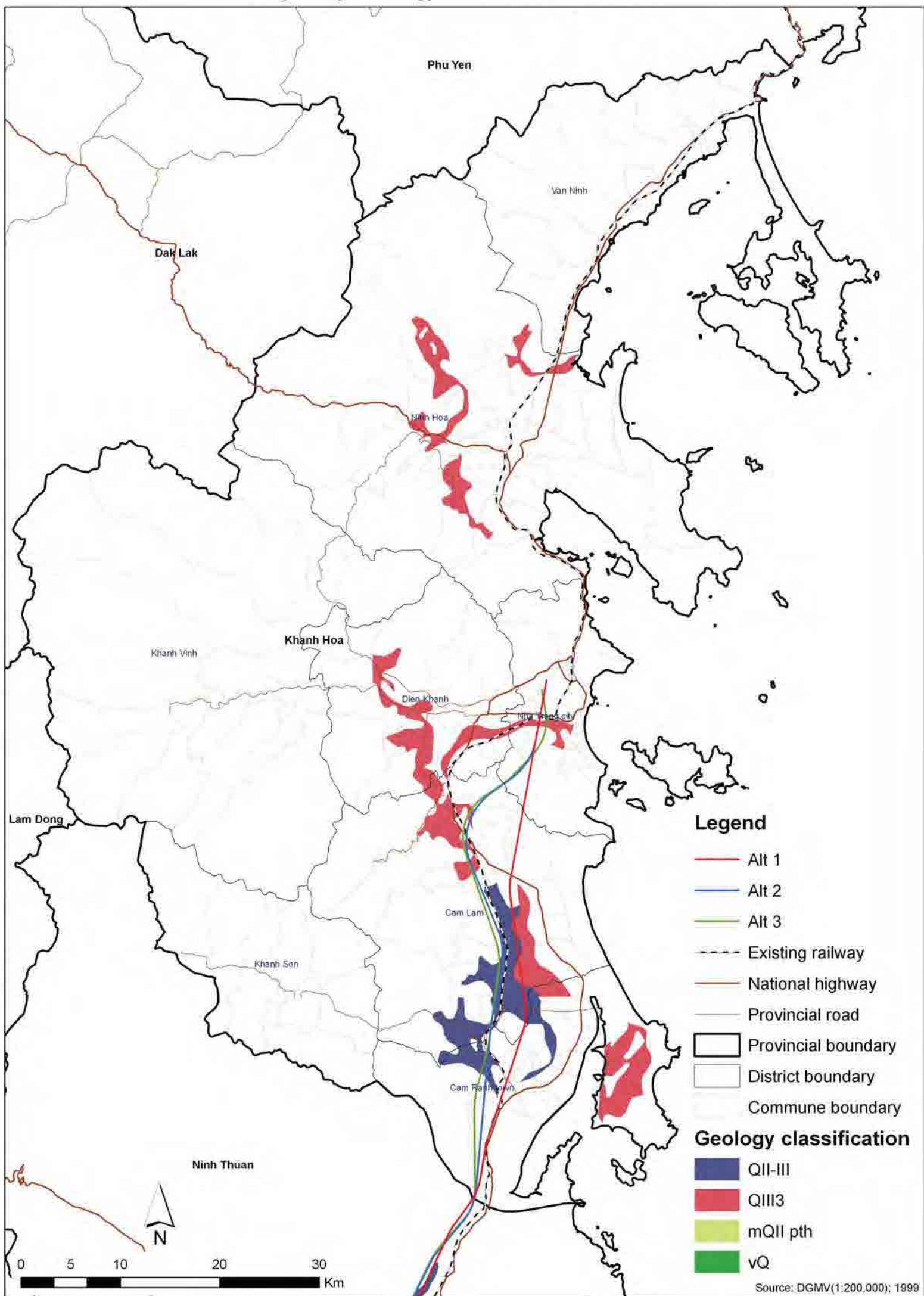


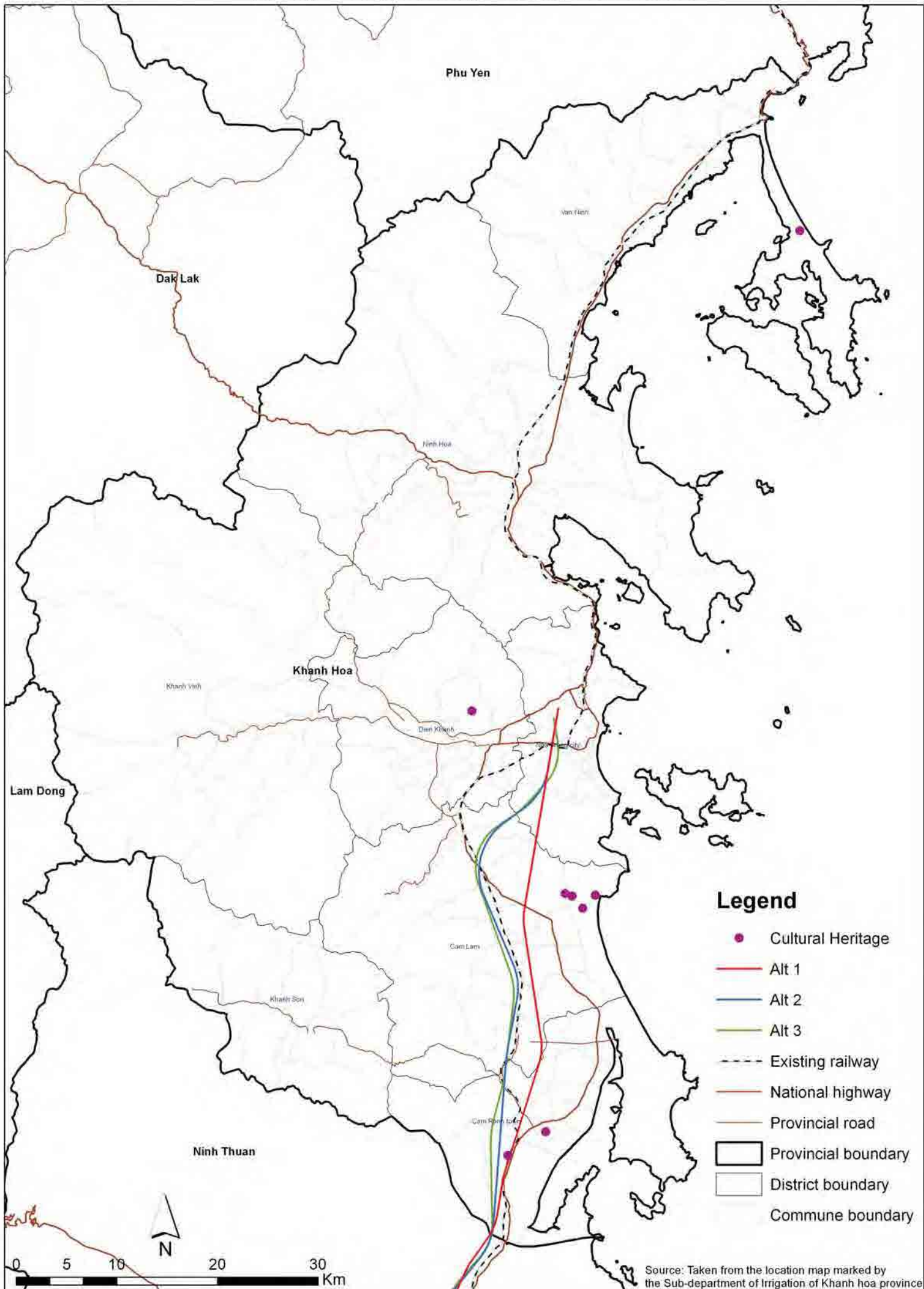
Legend

- Alt 1
- Alt 2
- Alt 3
- - - Existing railway
- National highway
- Provincial road
- Provincial boundary
- District boundary
- Commune boundary
- Flood prone commune
- River, lake



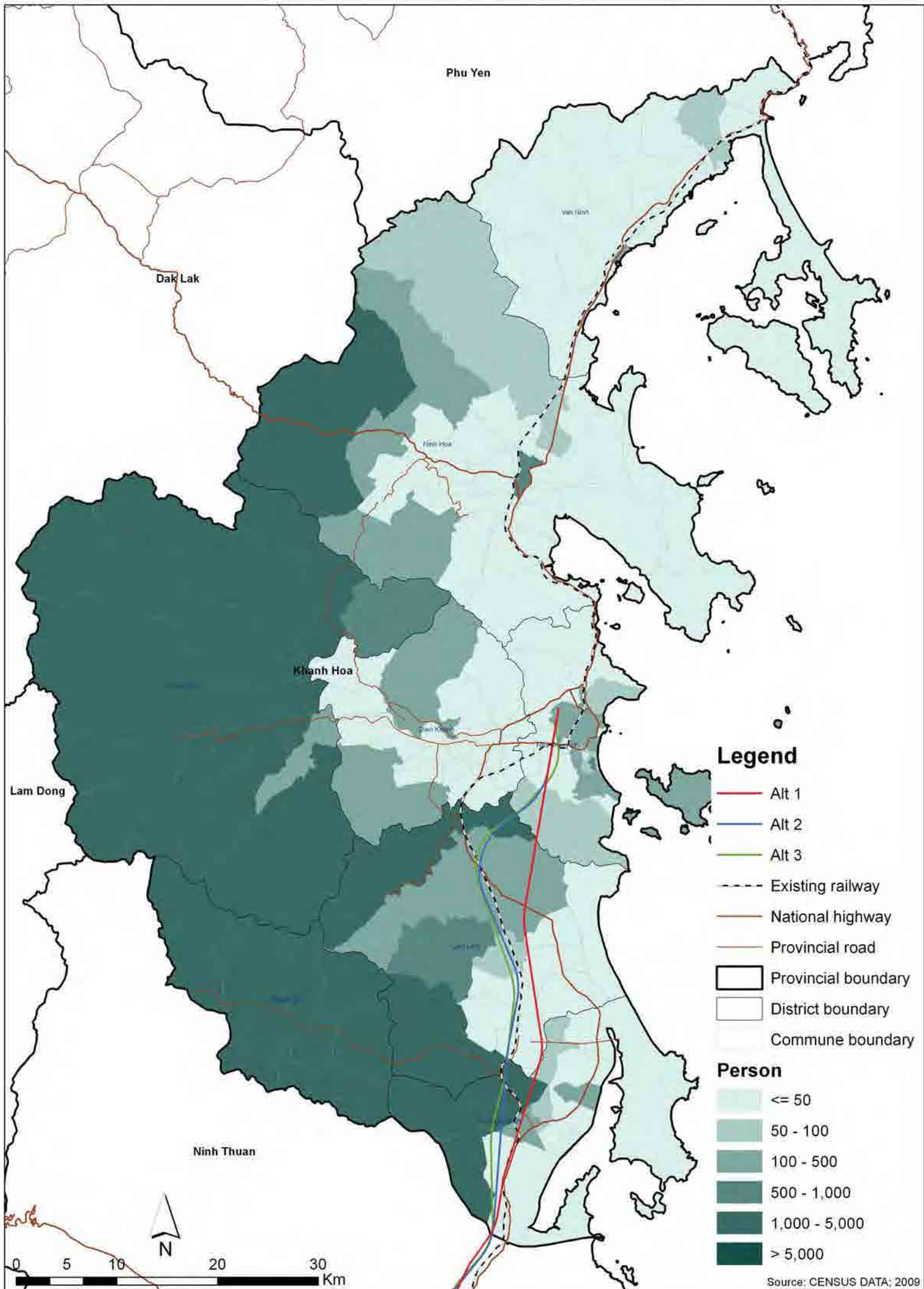
Source: Taken from location maps marked by the sub-department of irrigation of Khanh Hoa province



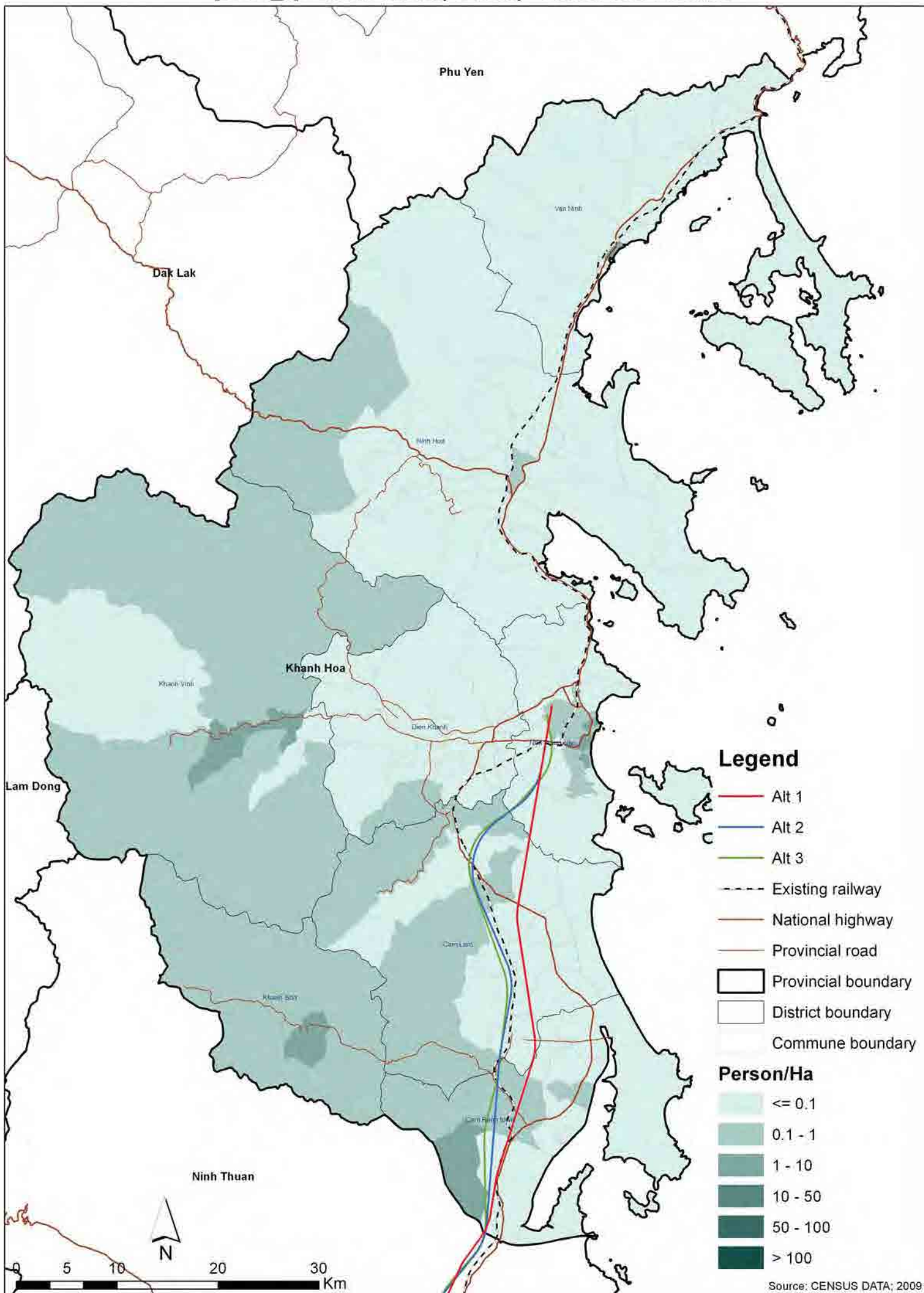


Source: Taken from the location map marked by the Sub-department of Irrigation of Khanh Hoa province

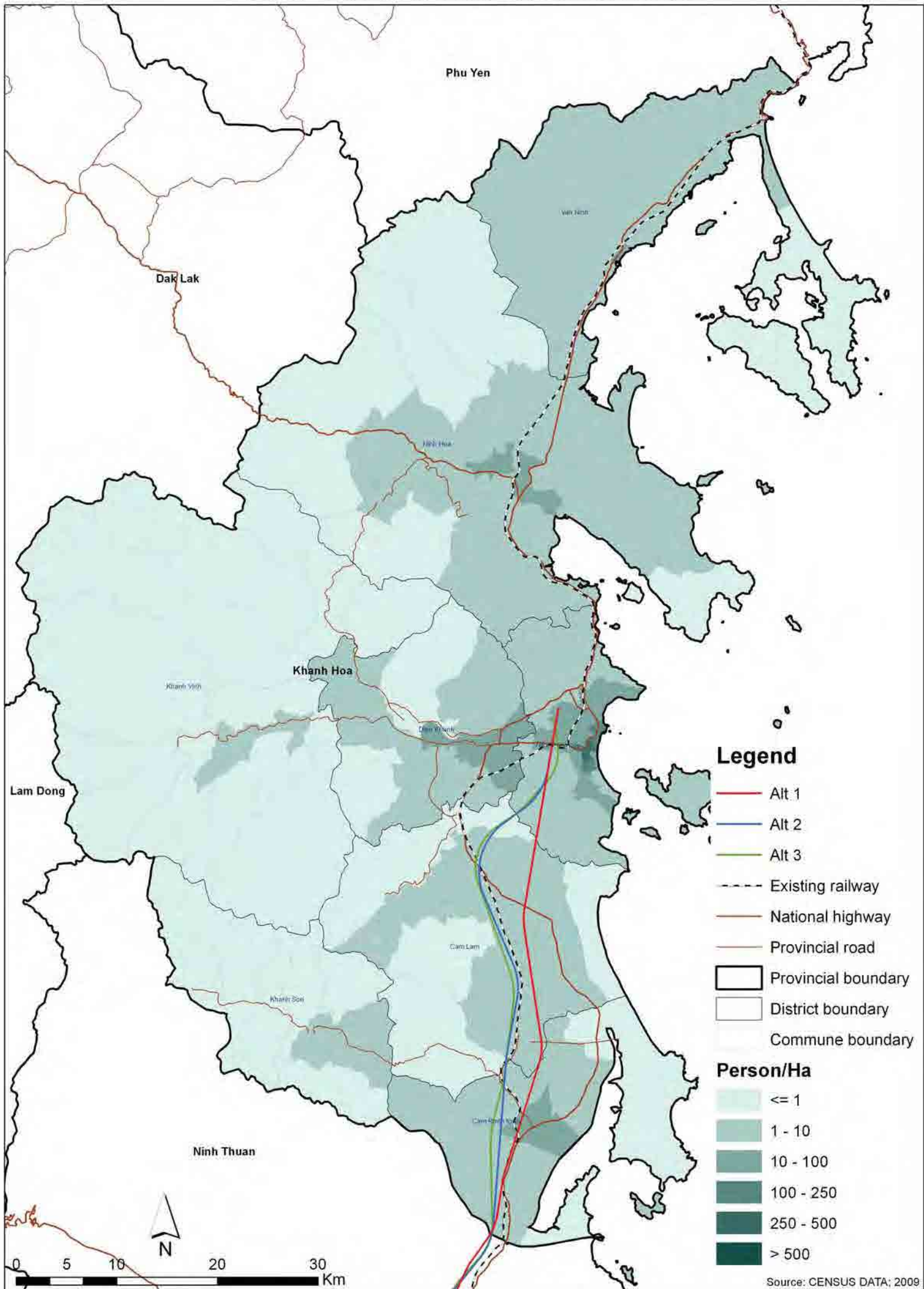
[07.07] - Ethnic Minority - Khanh Hoa Province



[07.07_2] - Ethnic Minority Density - Khanh Hoa Province

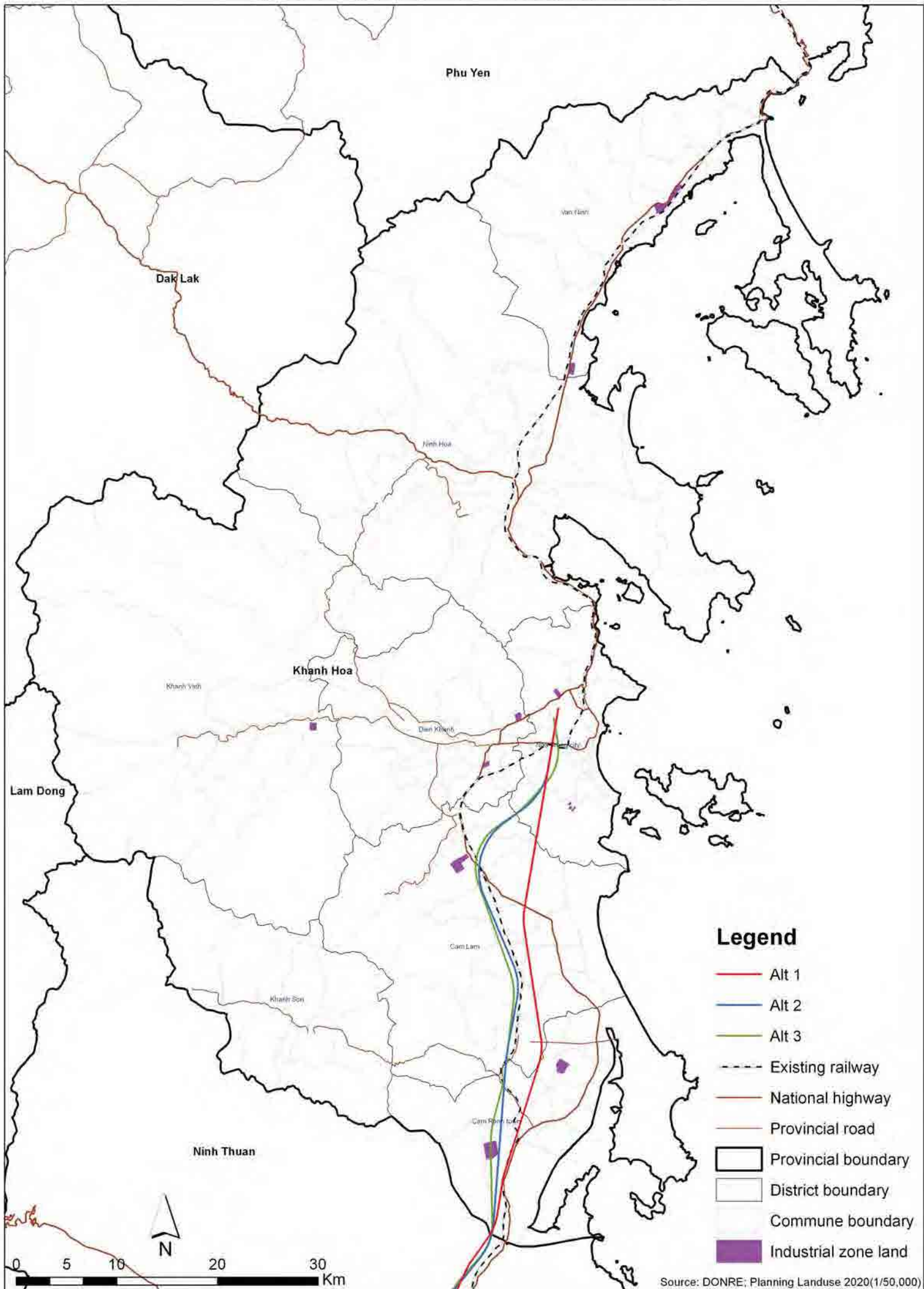


[07.08] - Population Density - Khanh Hoa Province



Source: CENSUS DATA; 2009

[07.09] - Industrial Zone - Khanh Hoa Province

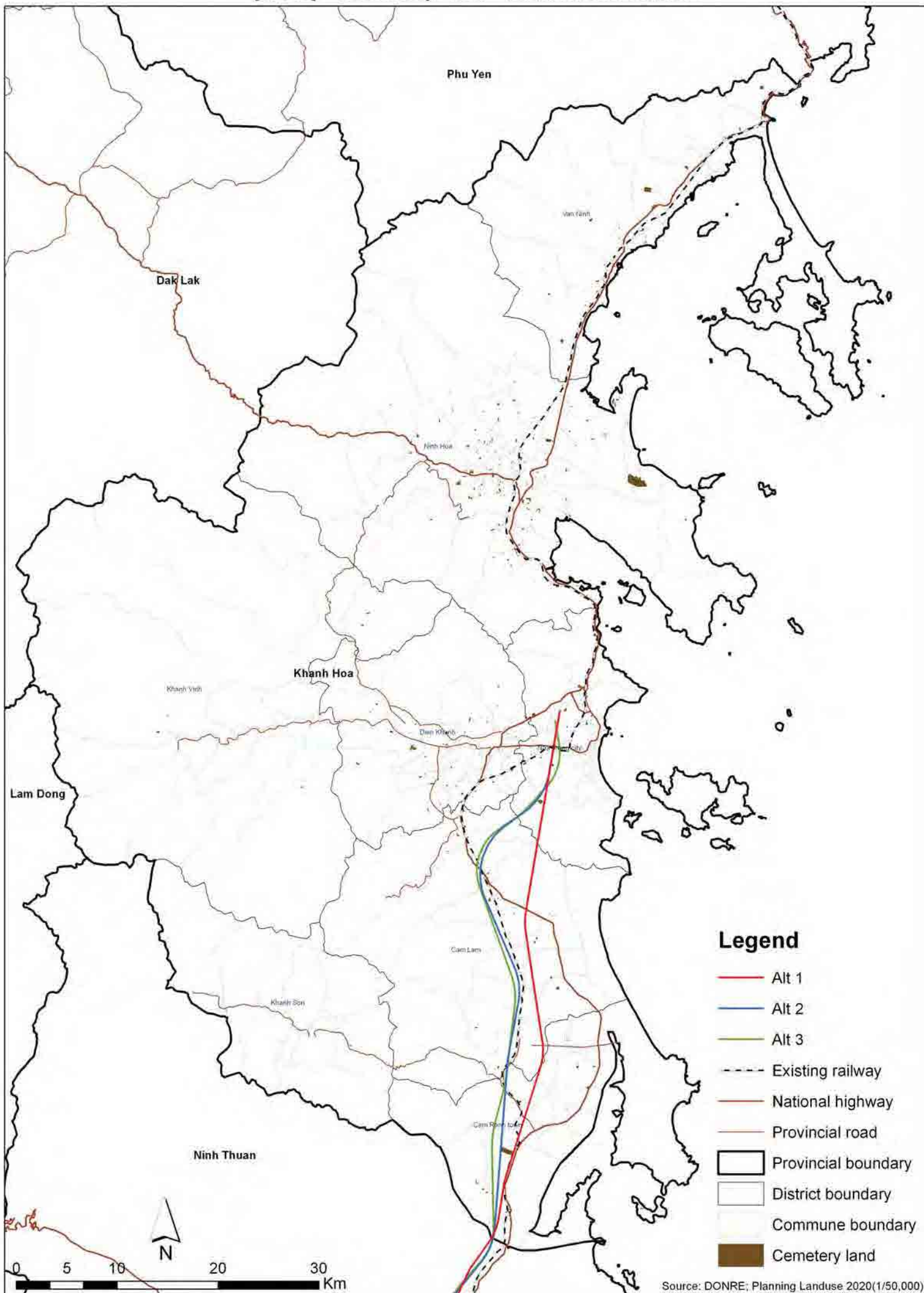


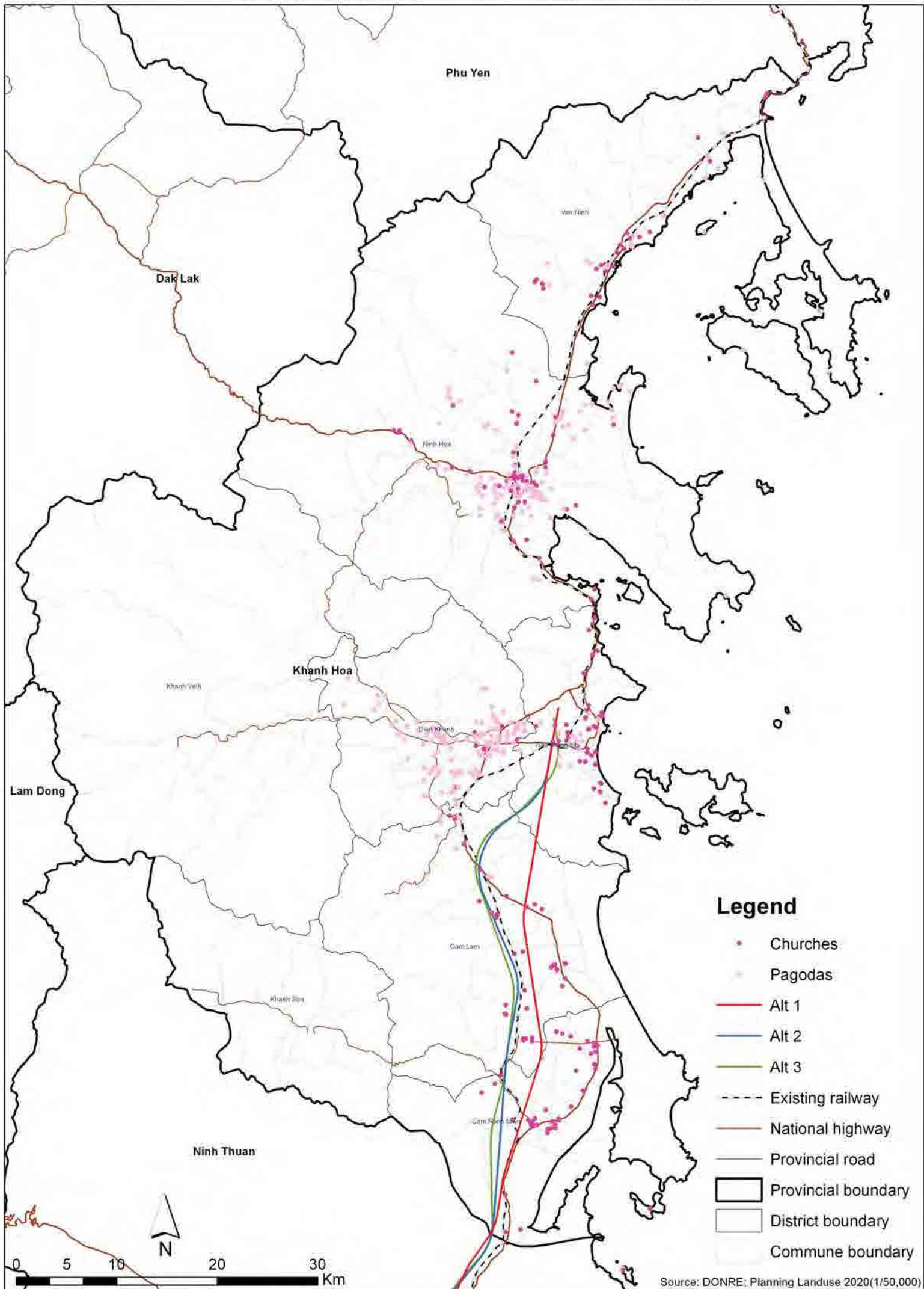
Legend

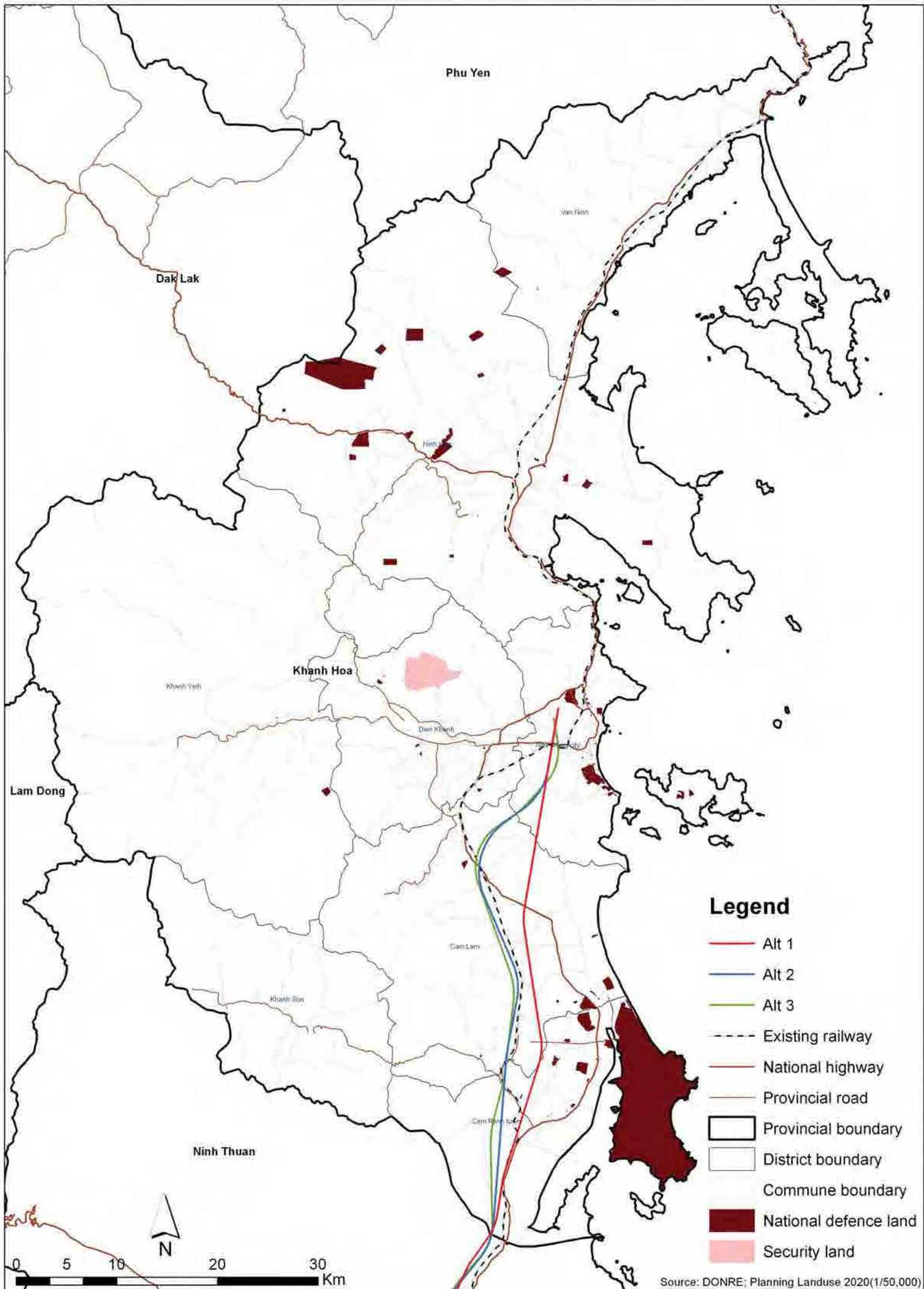
- Alt 1
- Alt 2
- Alt 3
- - - Existing railway
- National highway
- Provincial road
- Provincial boundary
- District boundary
- Commune boundary
- Industrial zone land

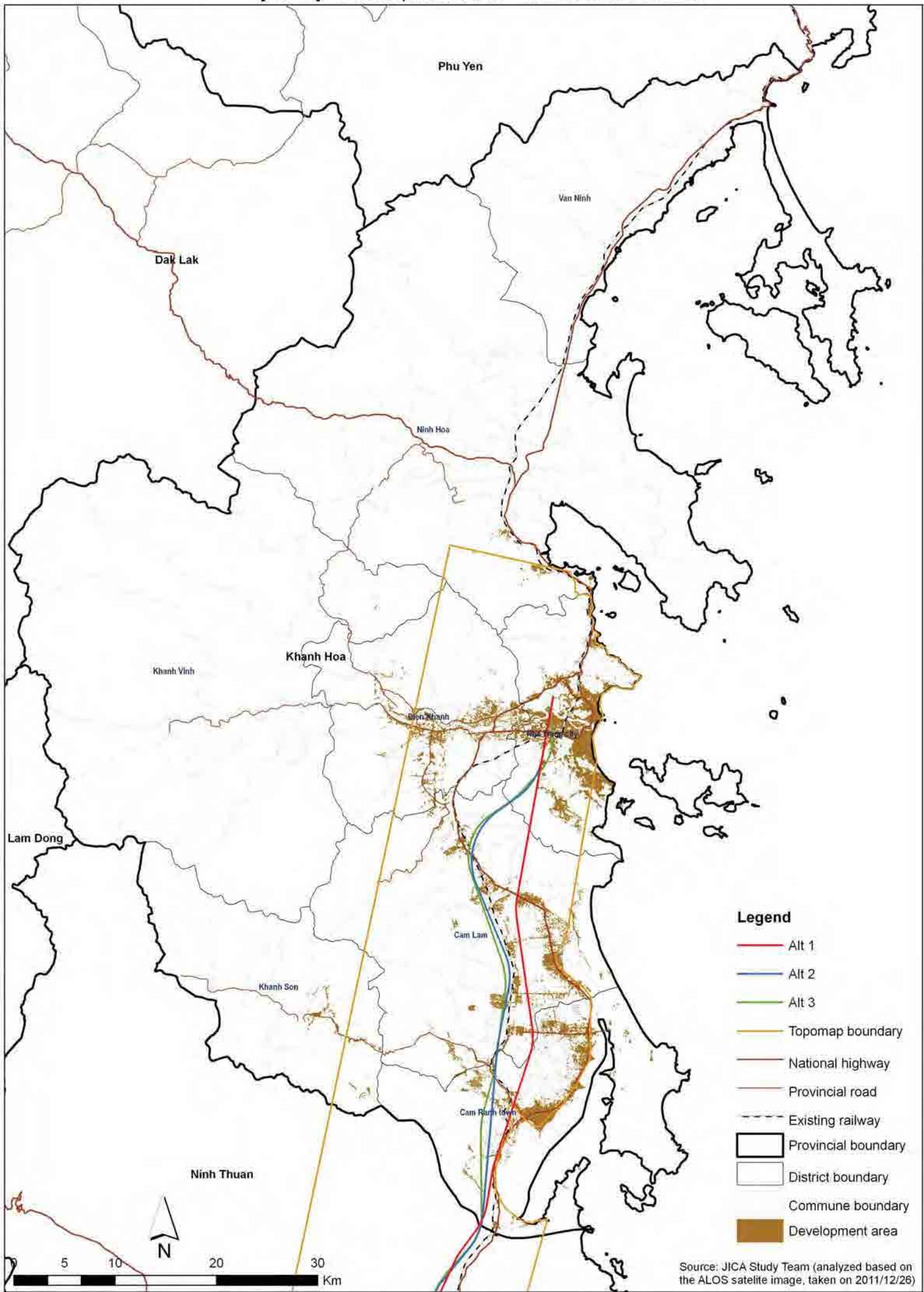
Source: DONRE; Planning Landuse 2020(1/50,000)

[07.10] - Cemetry Land - Khanh Hoa Province

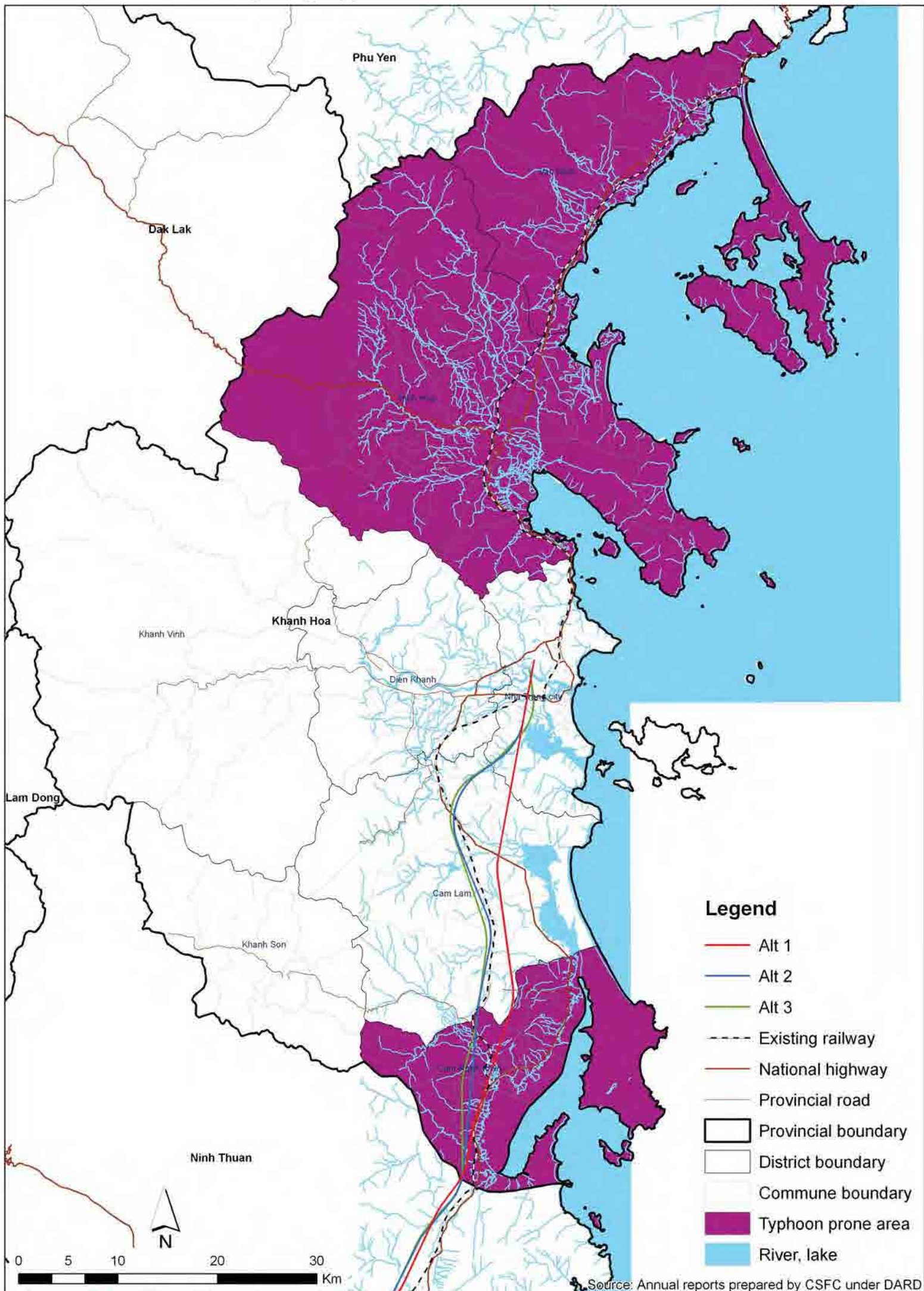




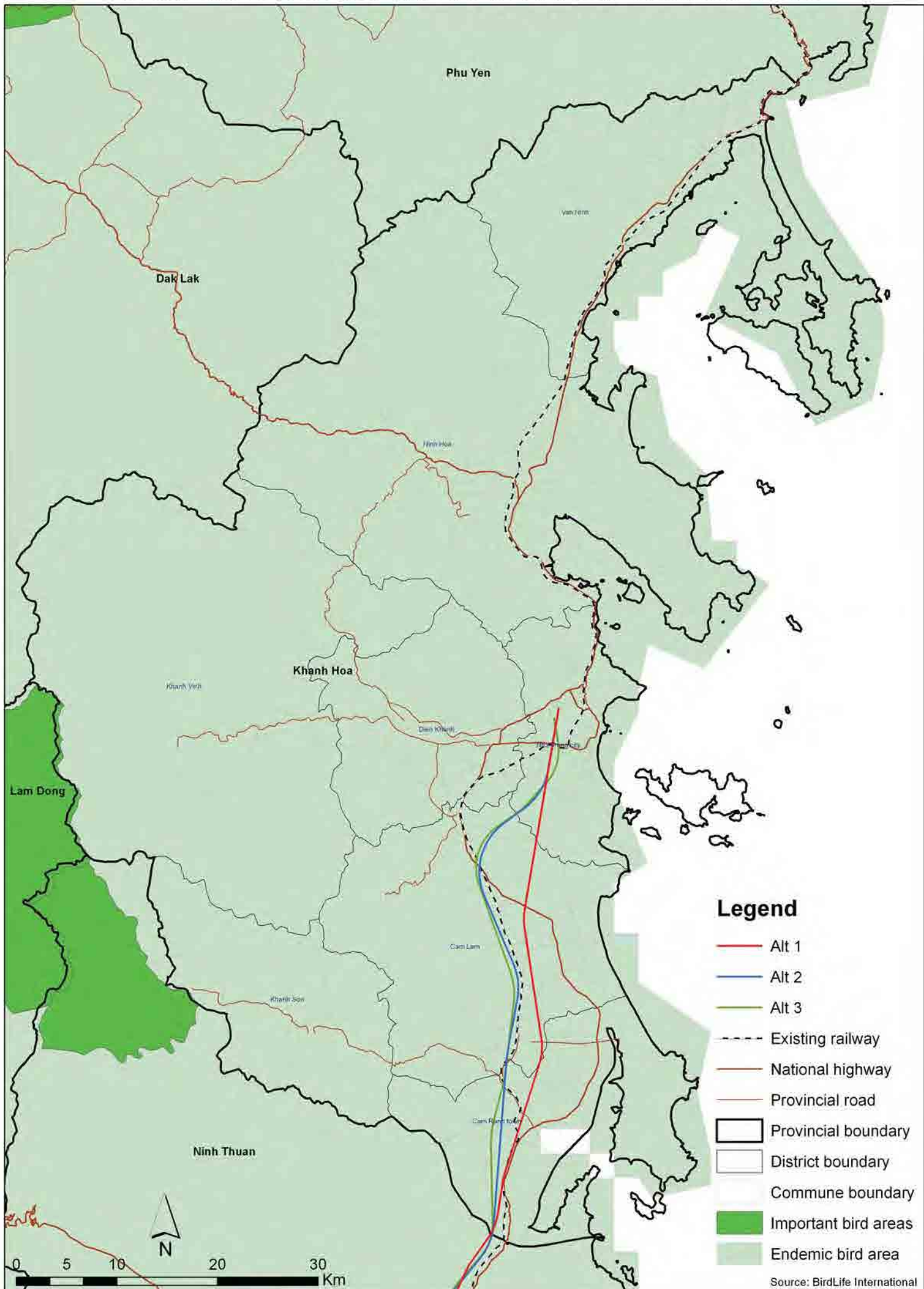




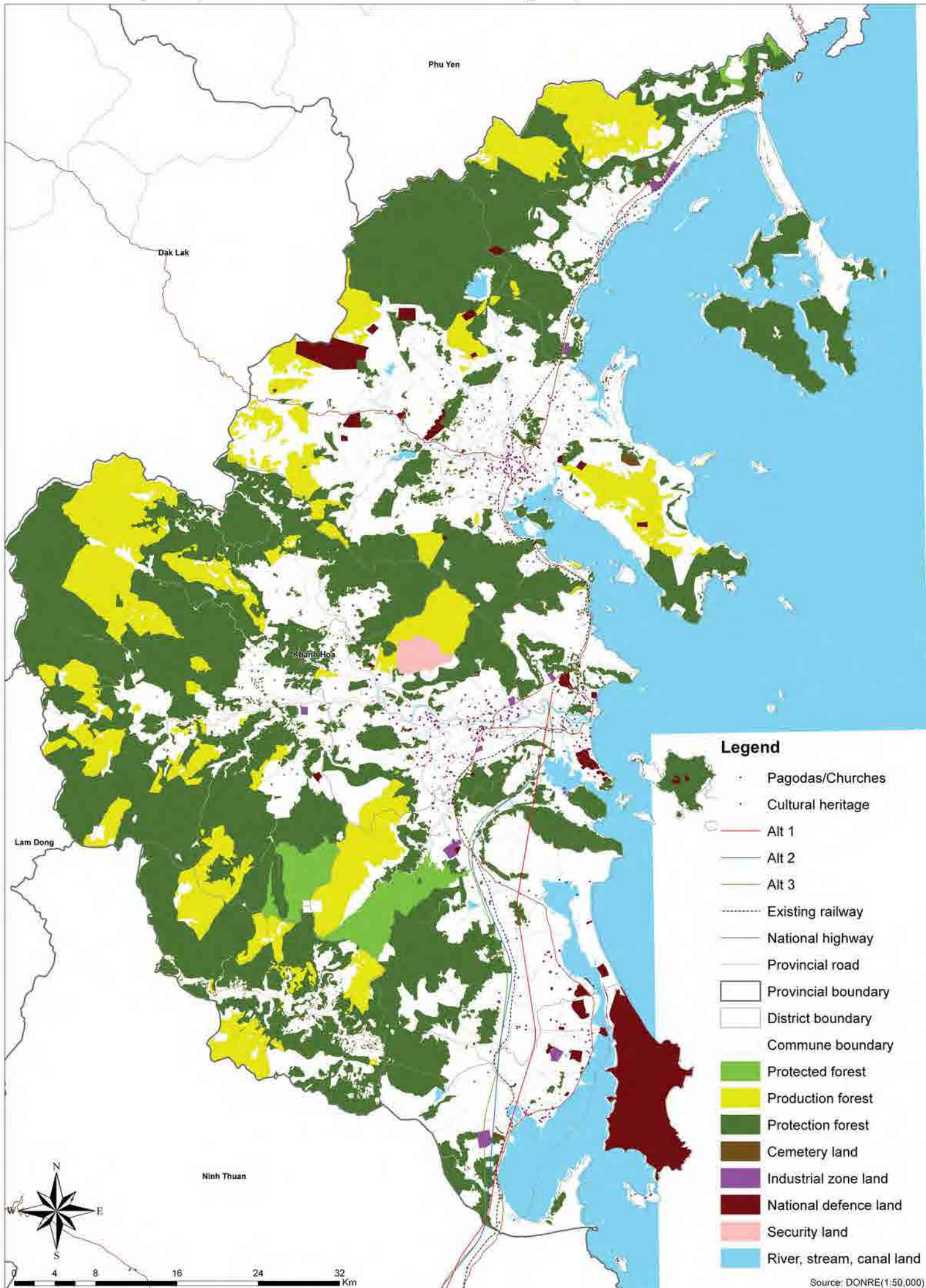
[07.14] - Typhoon Prone - Khanh Hoa Province



[07.15] - Important Bird Areas and Endemic Bird Areas - Khanh Hoa Province



[07.16] - Overlaid Environmental Sensitivity Map - Khanh Hoa Province

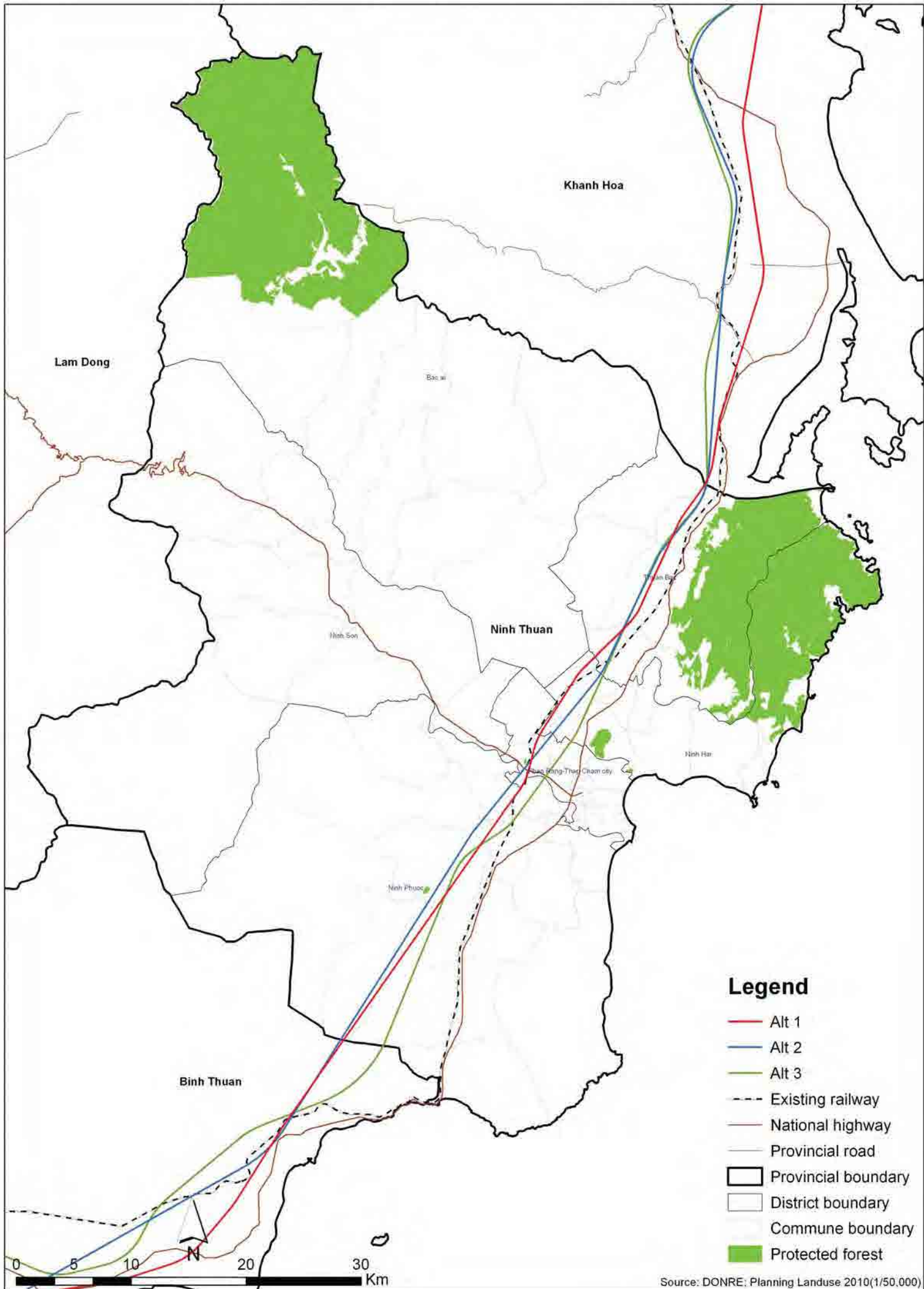


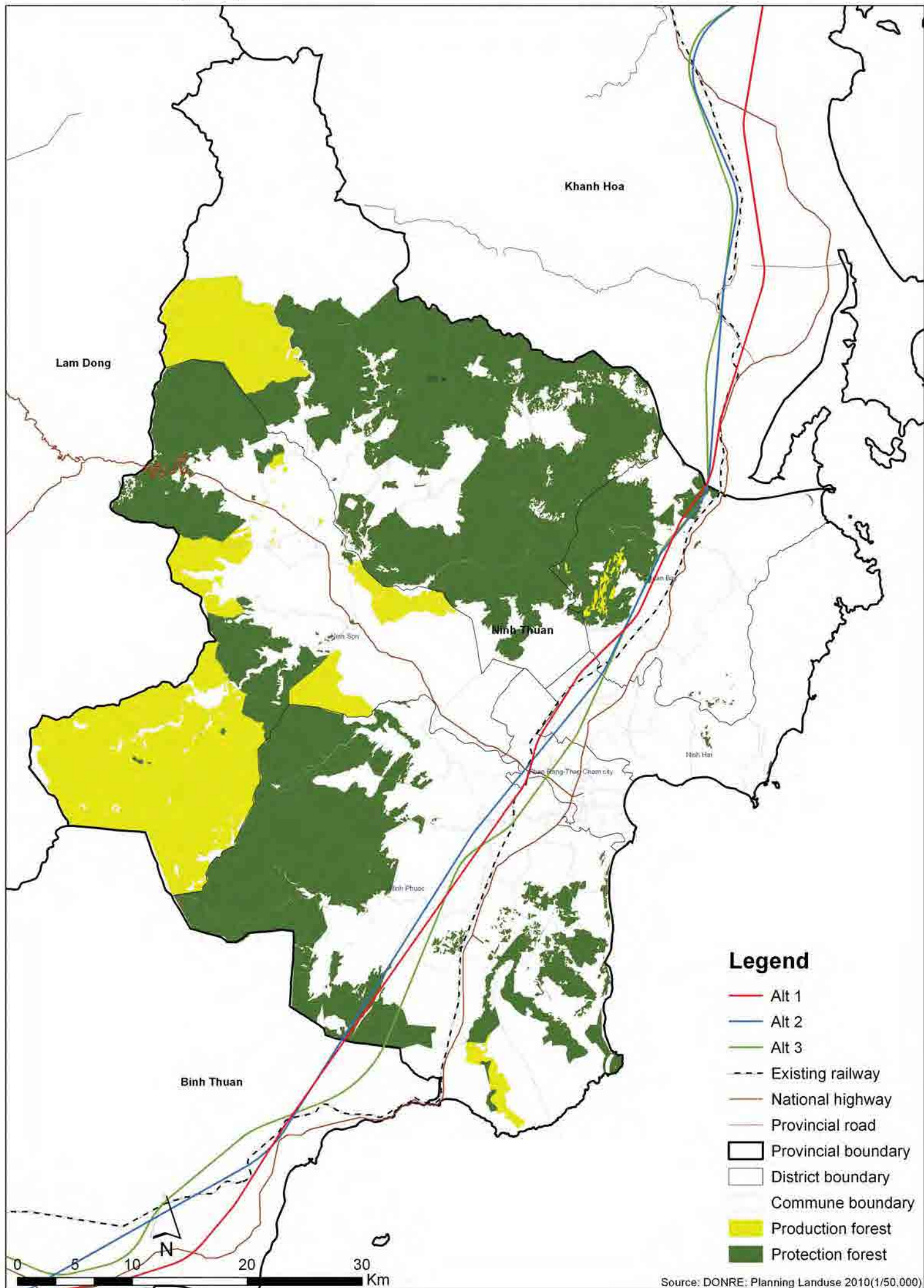
NINH THUAN PROVINCE

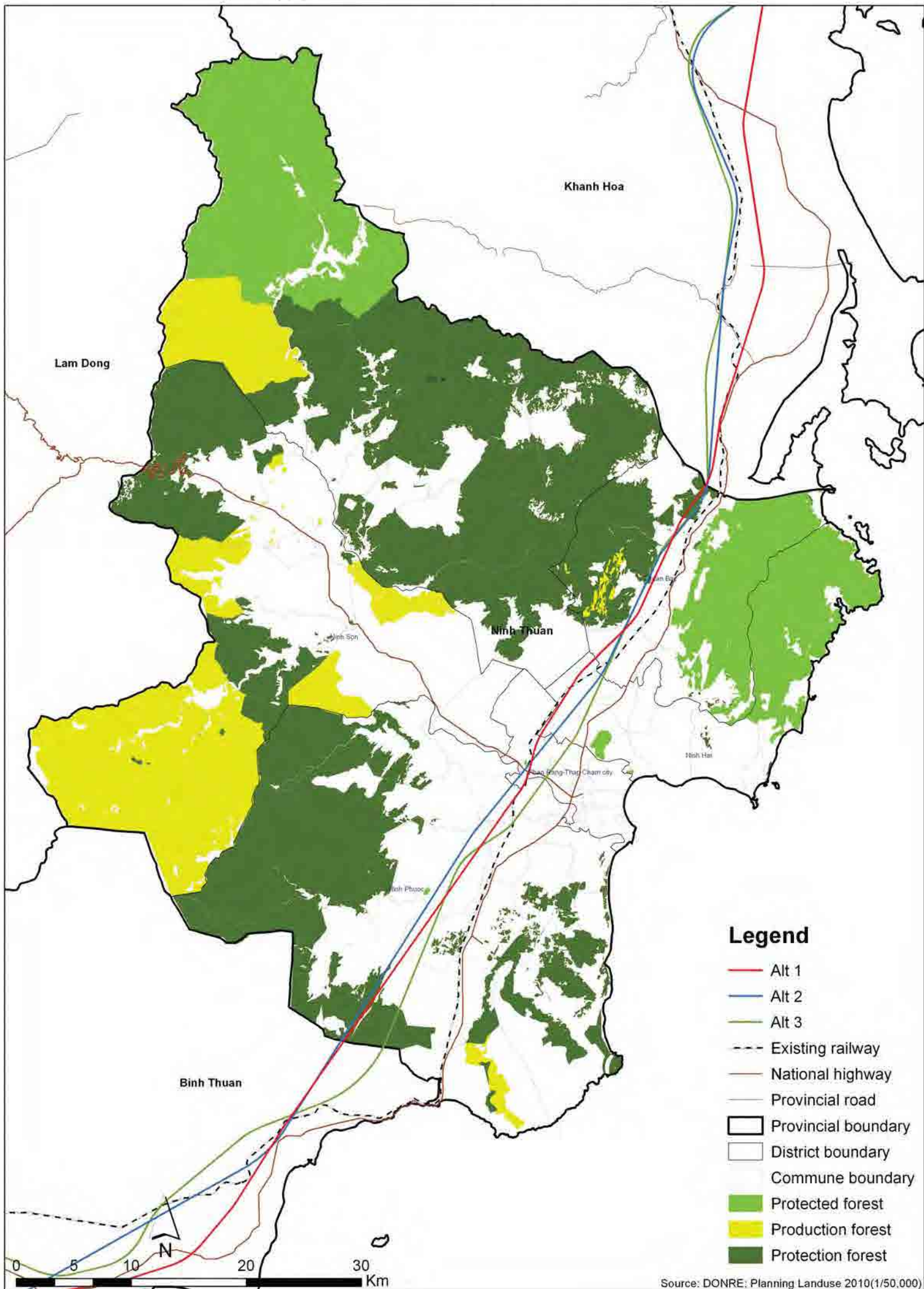
08.01	Protected Area
08.02	Protection and Production Forest
08.02_2	Distribution of Forest
08.03	Flood Prone
08.04	Landslide
08.05	Geology
08.07	Ethnic Minority
08.07_2	Ethnic Minority Density
08.08	Population Density
08.09	Industrial Zone
08.10	Cemetery Land
08.11	Pagodas/Churches
08.12	Army Area
08.13	Development Area
08.14	Typhoon
08.15	Important Bird Areas and Endemic Bird Areas
08.16	Overlaid Environmental Sensitivity Map

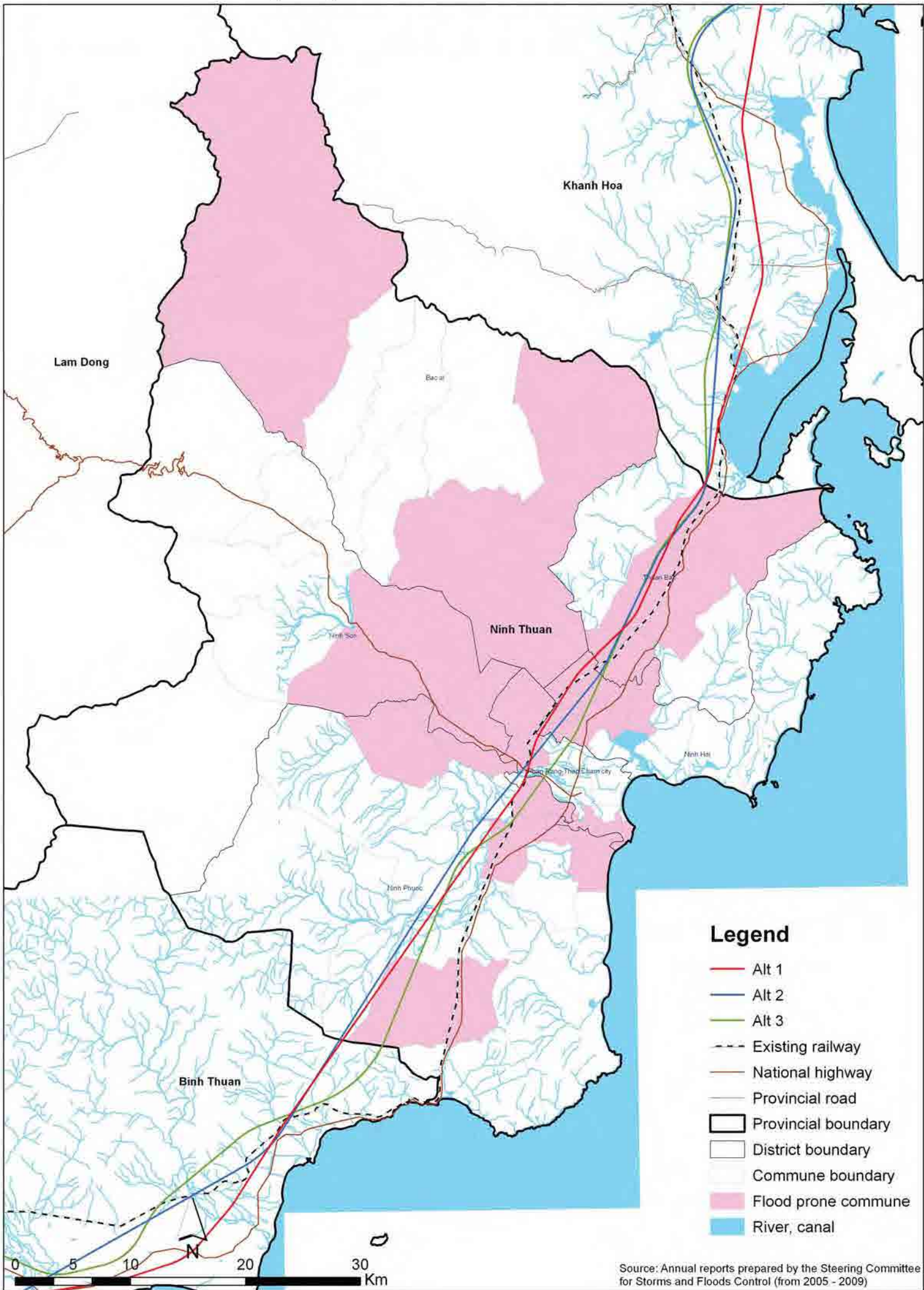
*Missing number(s) means there was no data available to prepare the map.

[08.01] - Protected Area - Ninh Thuan Province

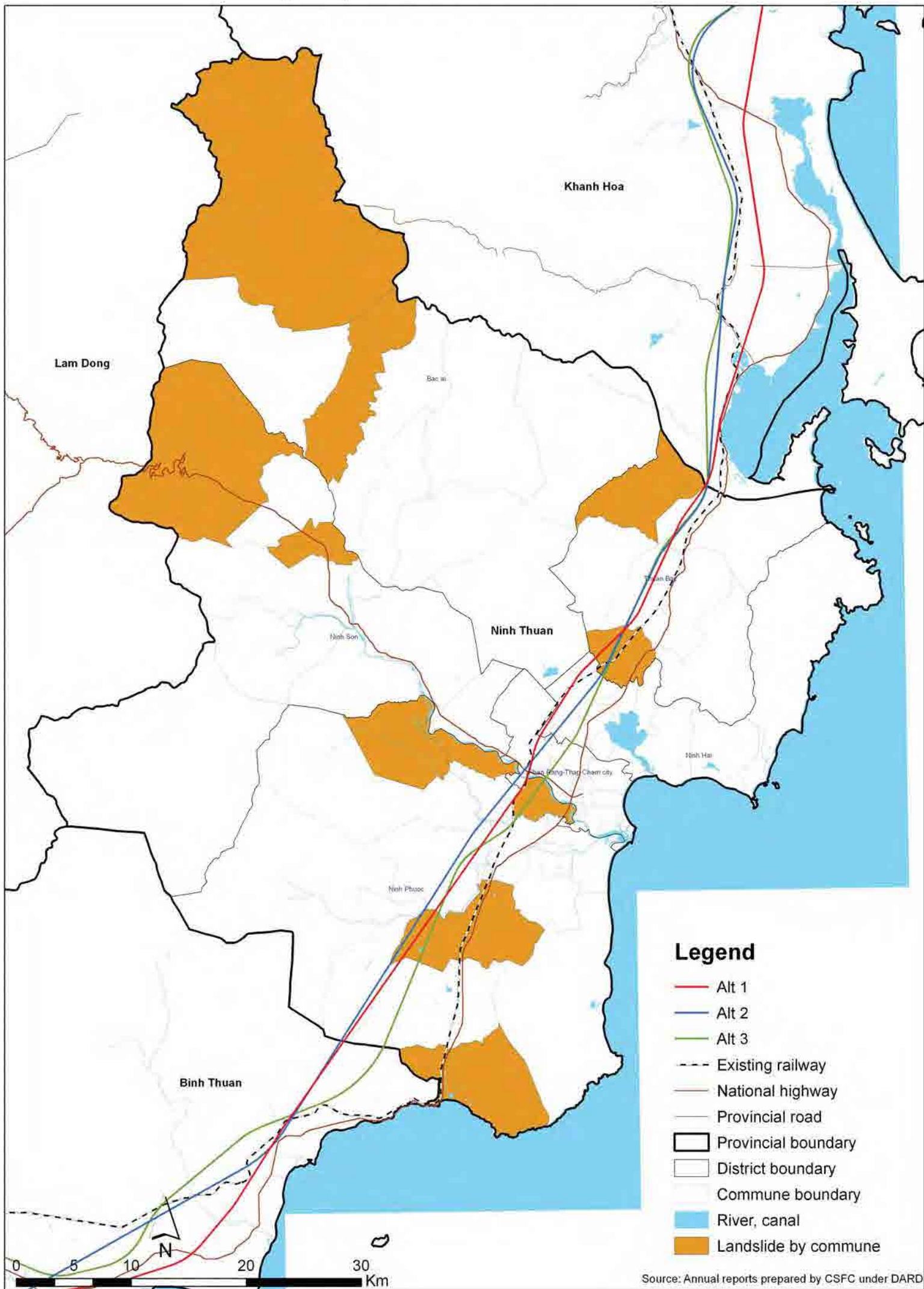


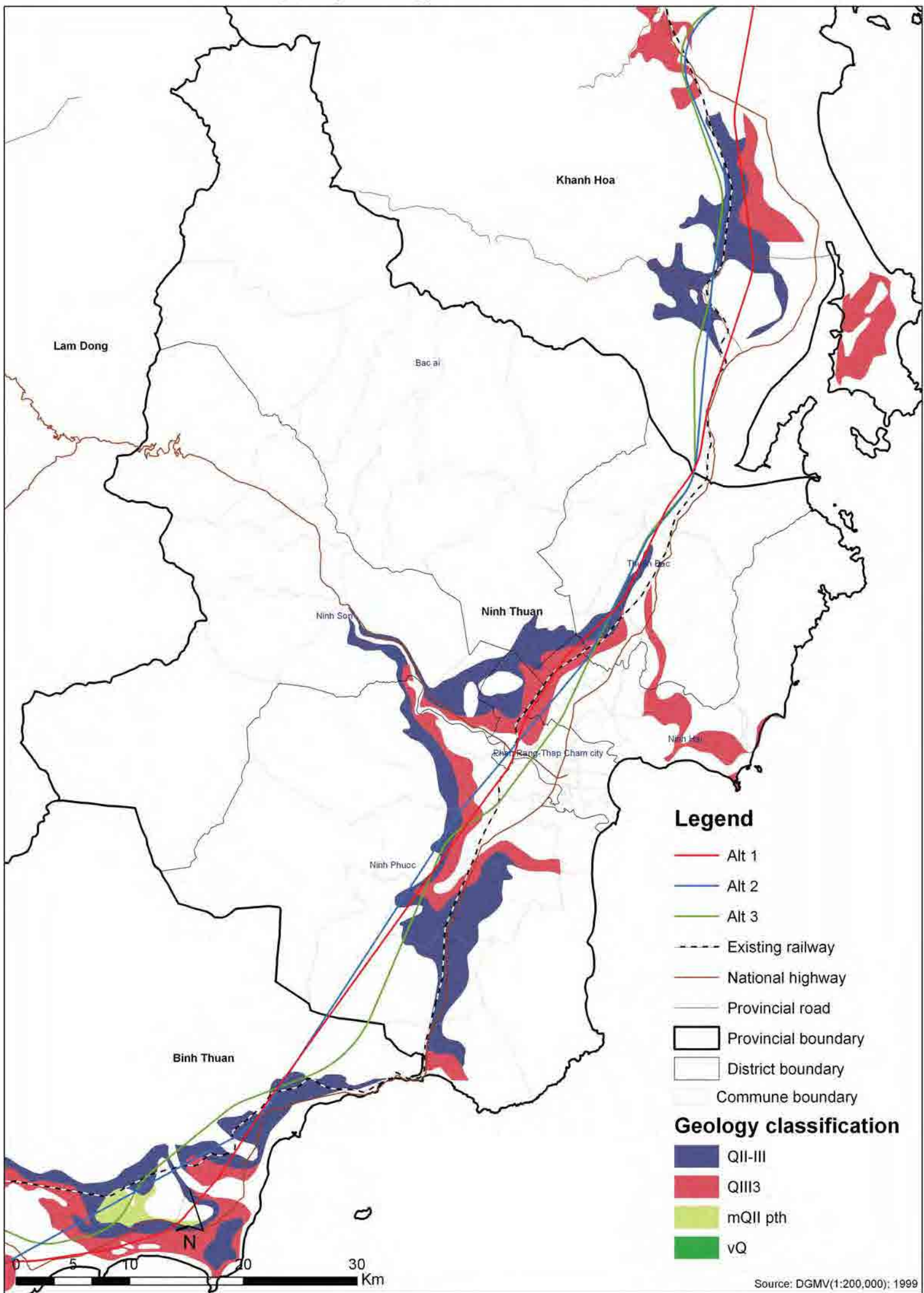






[08.04] - Landslide - Ninh Thuan Province





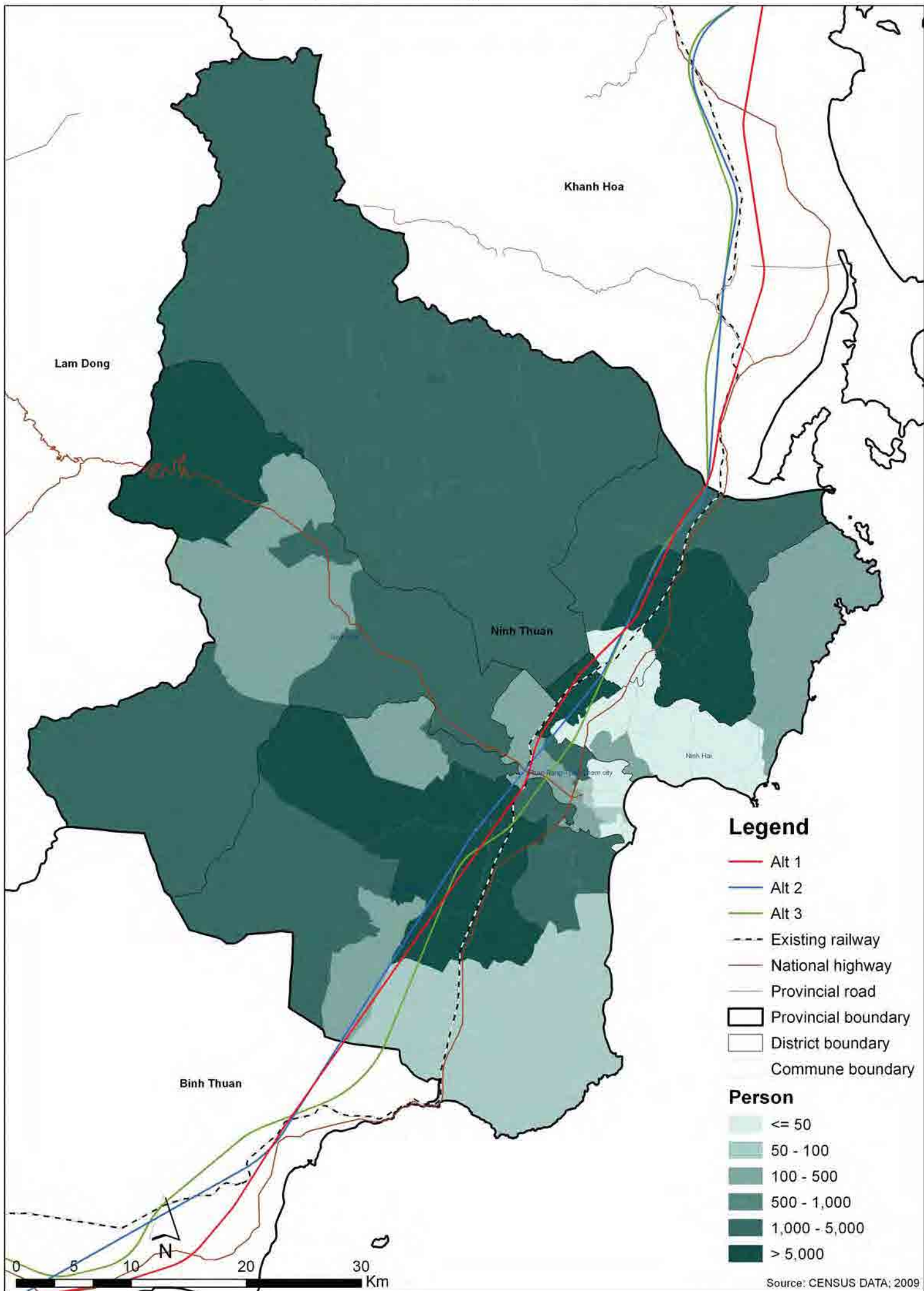
Legend

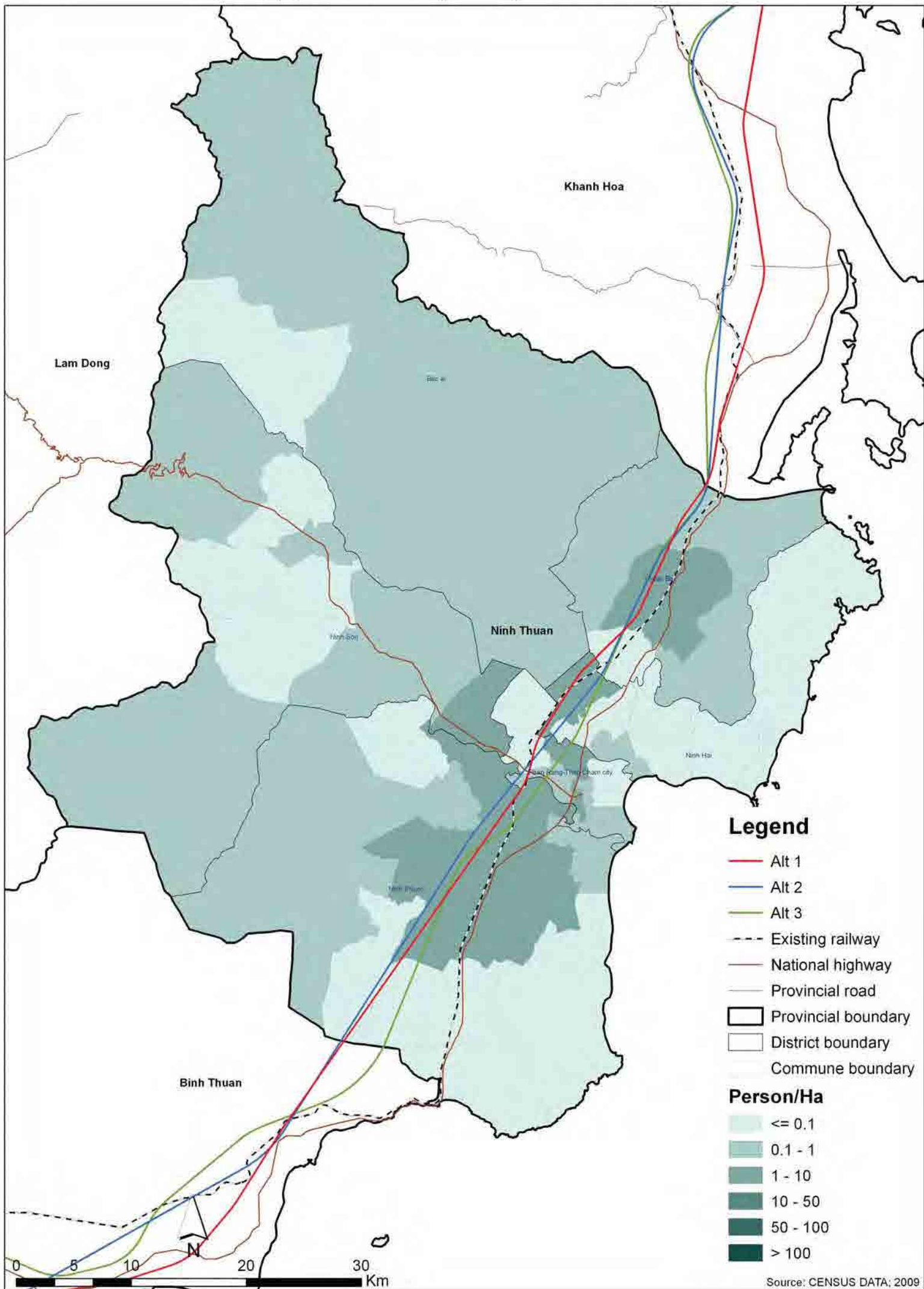
- Alt 1
- Alt 2
- Alt 3
- - - Existing railway
- National highway
- Provincial road
- ▭ Provincial boundary
- ▭ District boundary
- ▭ Commune boundary

Geology classification

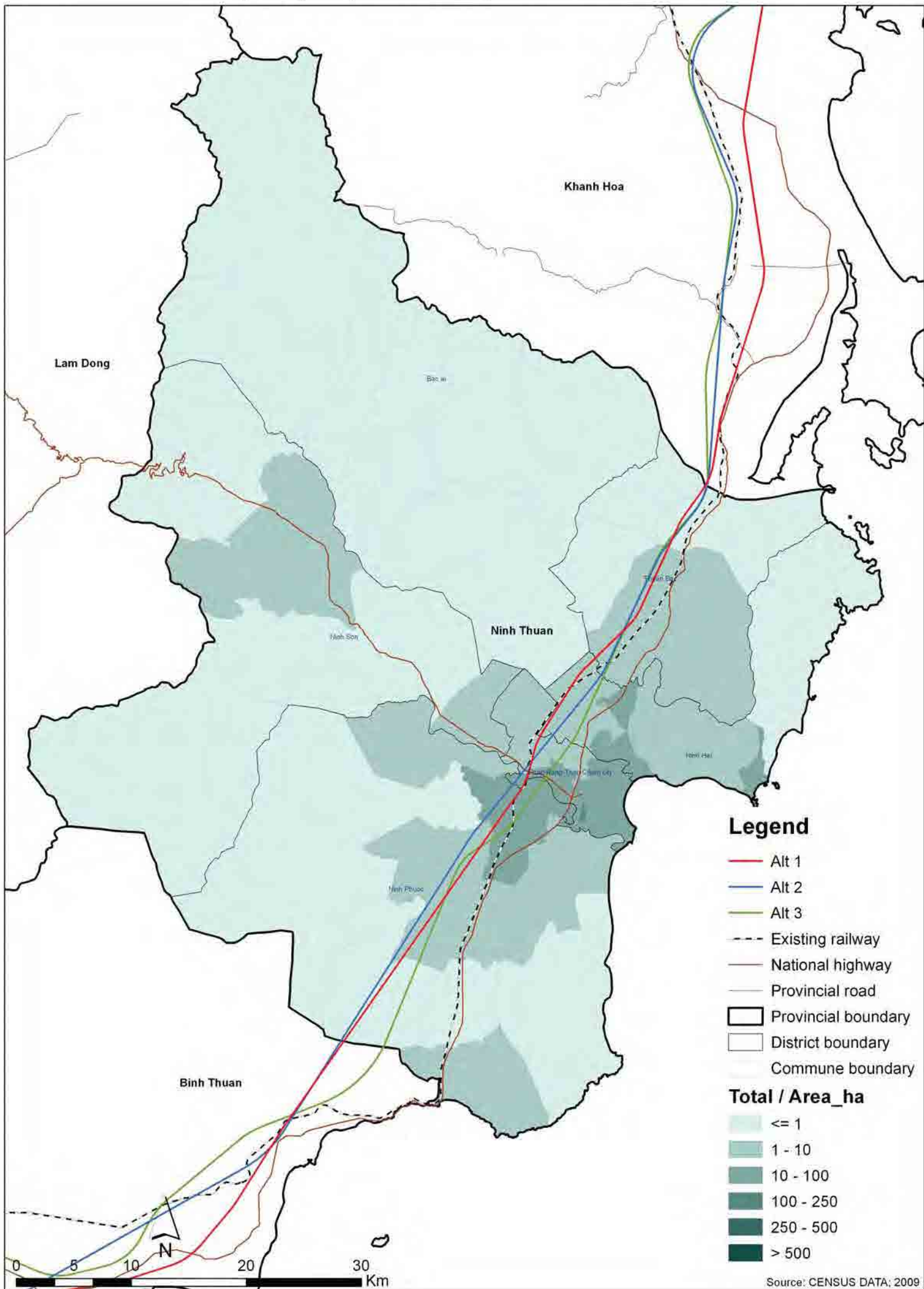
- QII-III
- QIII3
- mQII pth
- vQ

[08.07] - Ethnic Minority - Ninh Thuan Province

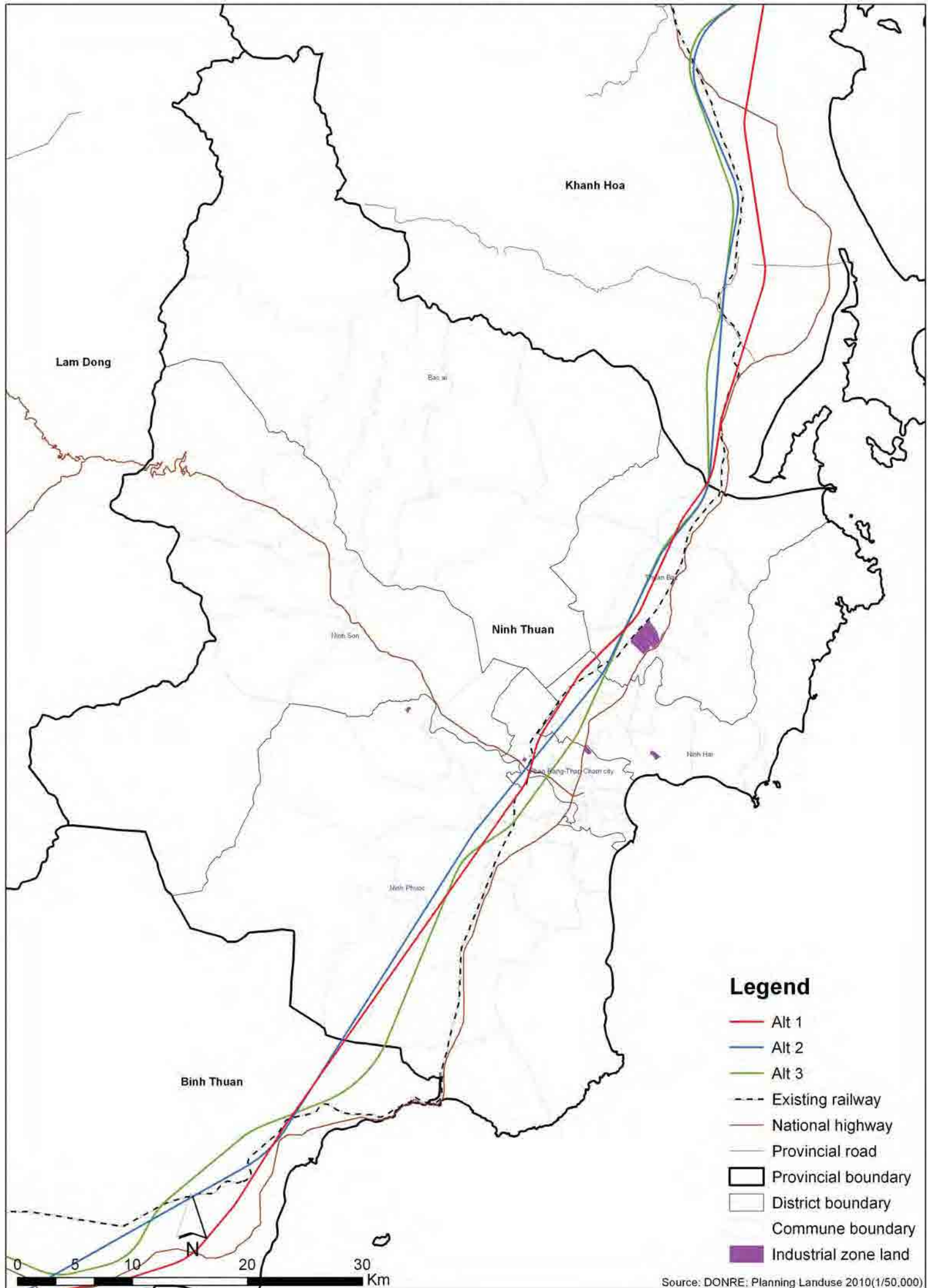




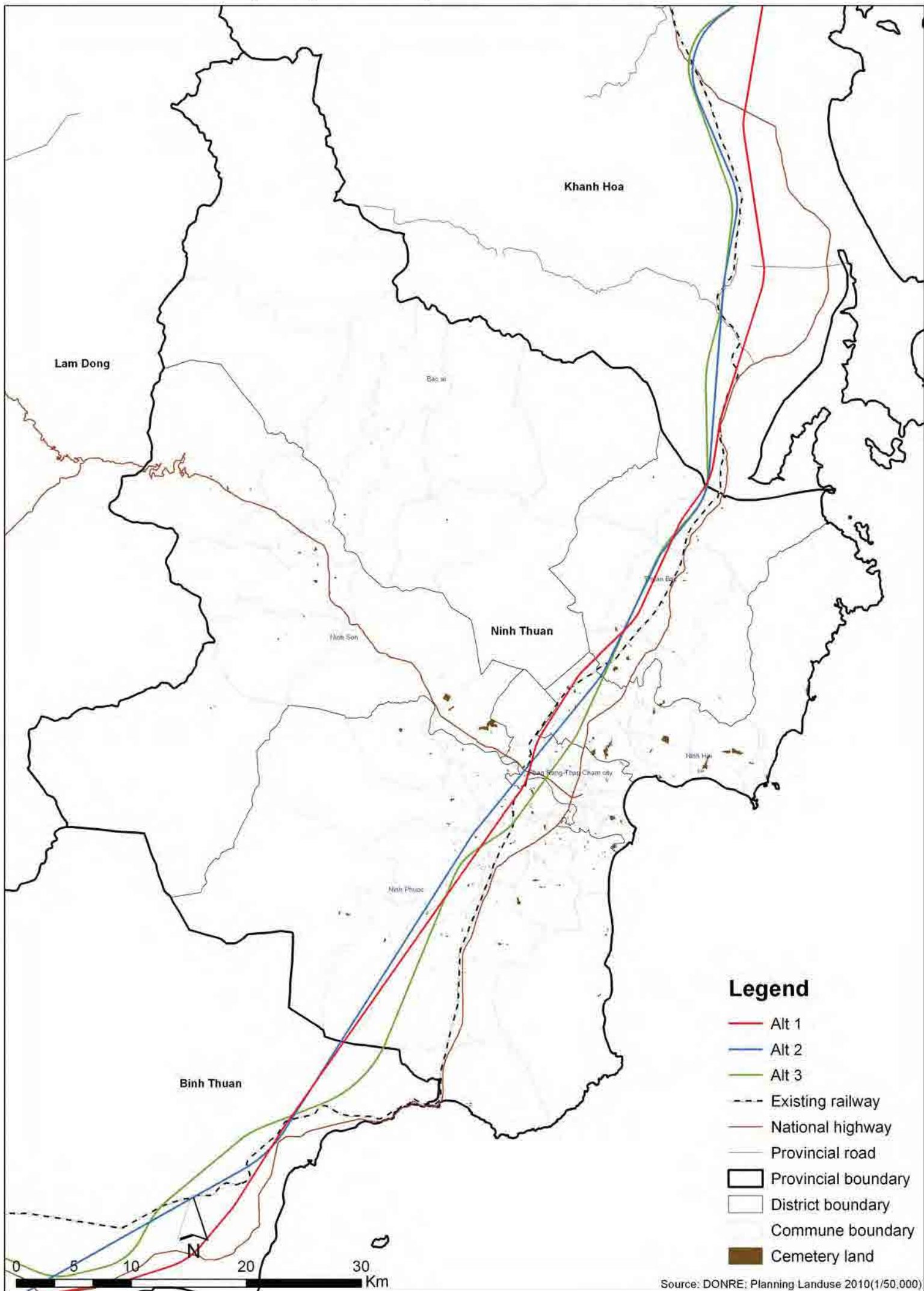
[08.08] - Population Density - Ninh Thuan Province

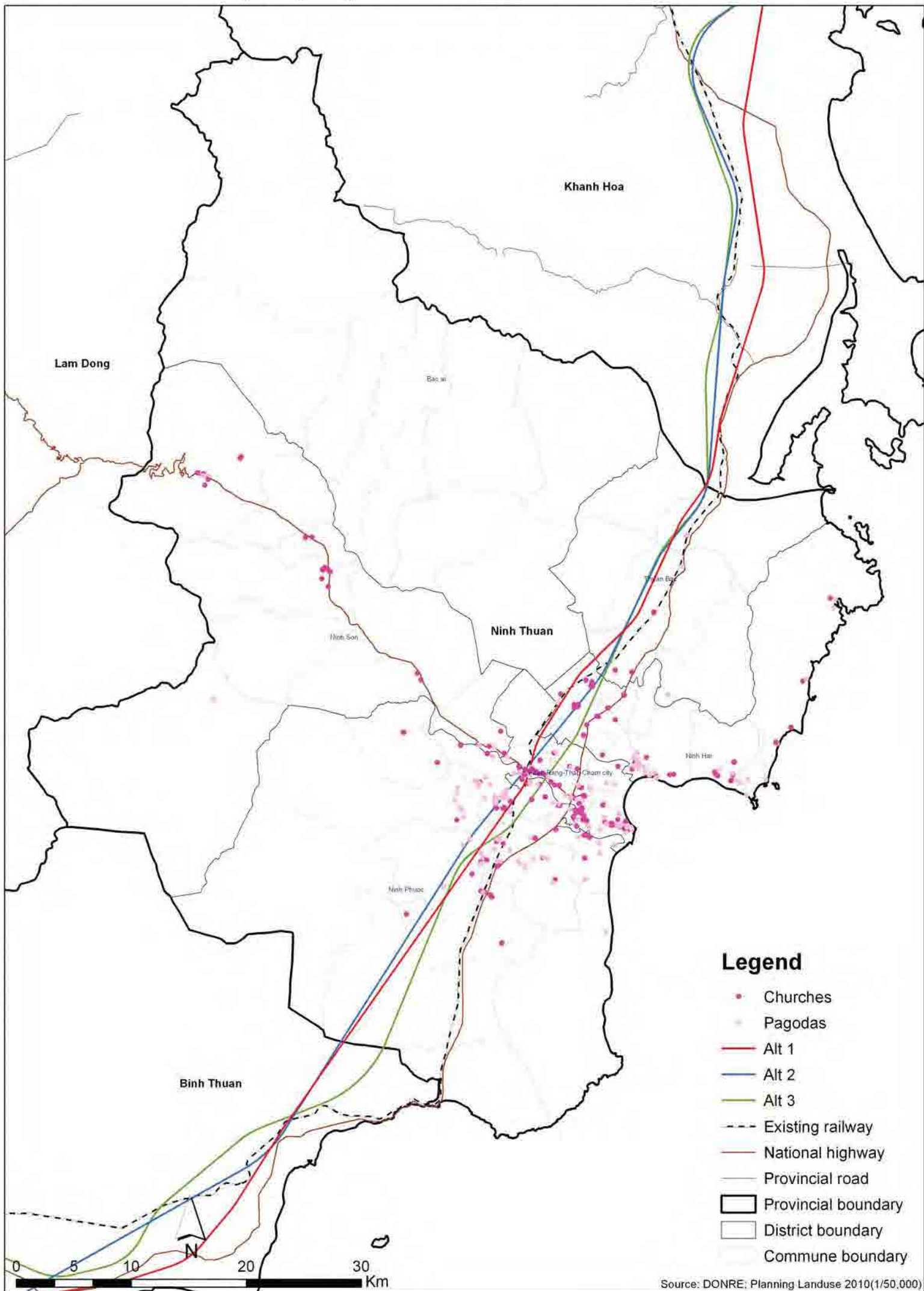


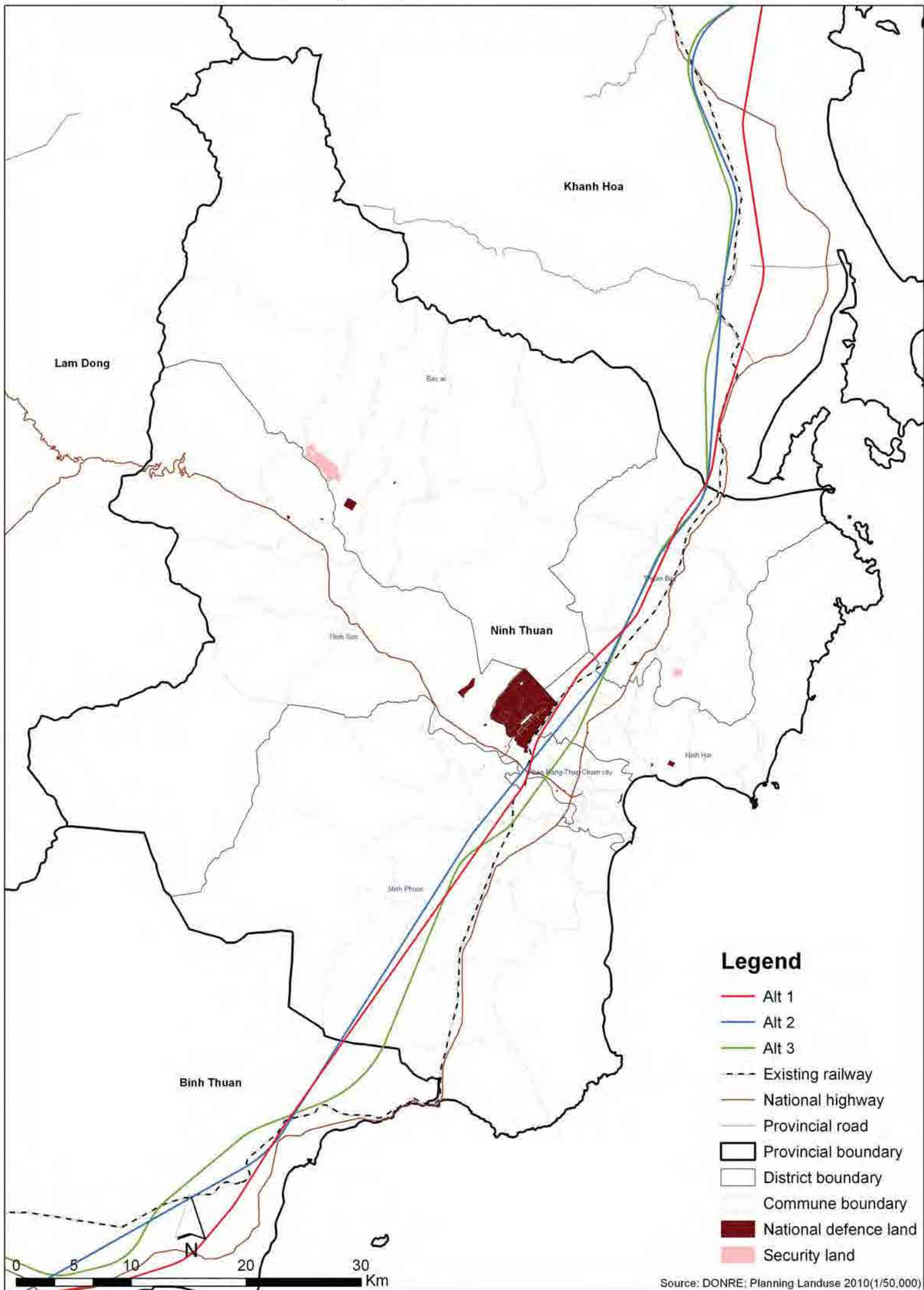
[08.09] - Industrial Zone - Ninh Thuan Province

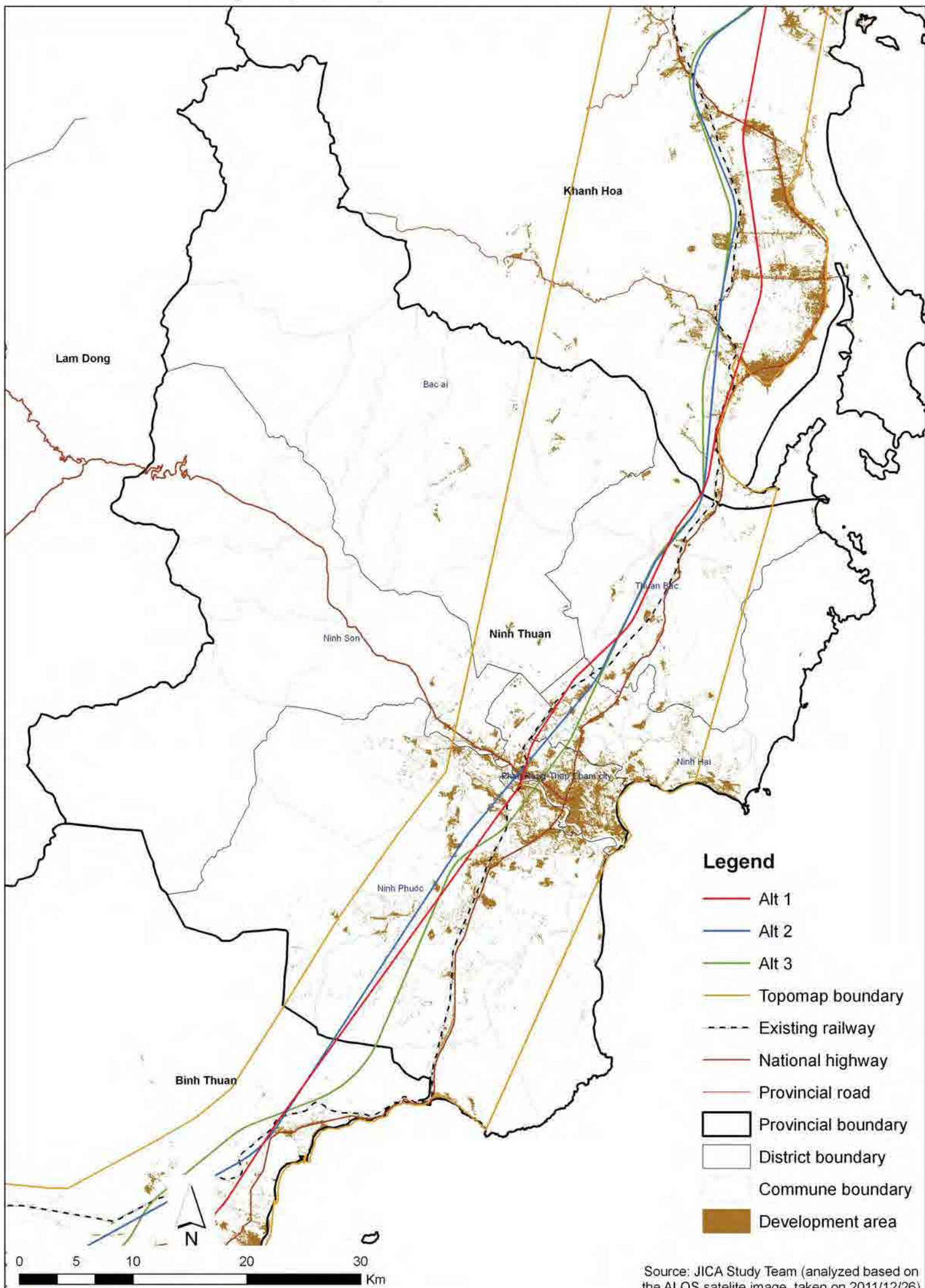


[08.10] - Cemetery Land - Ninh Thuan Province



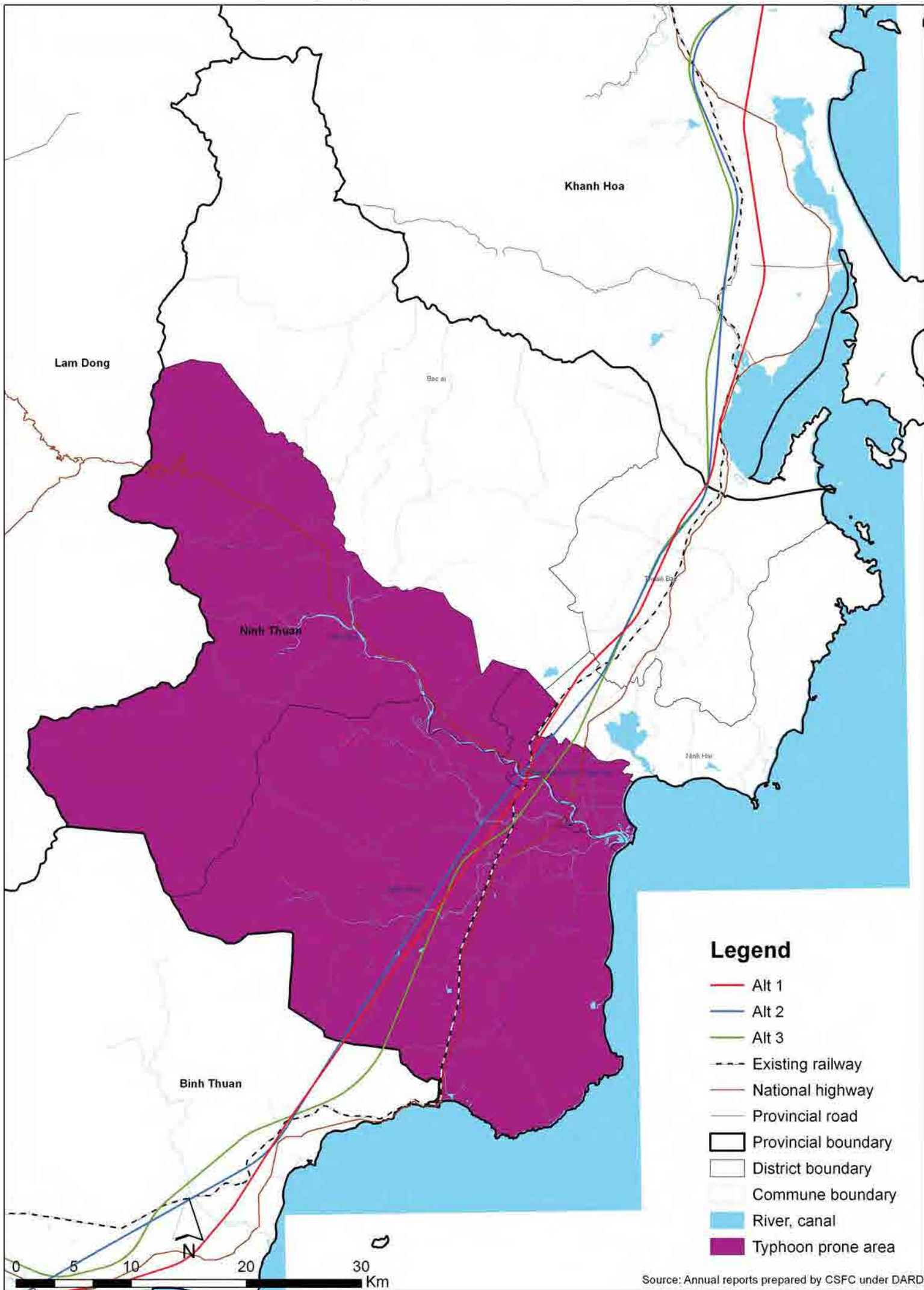




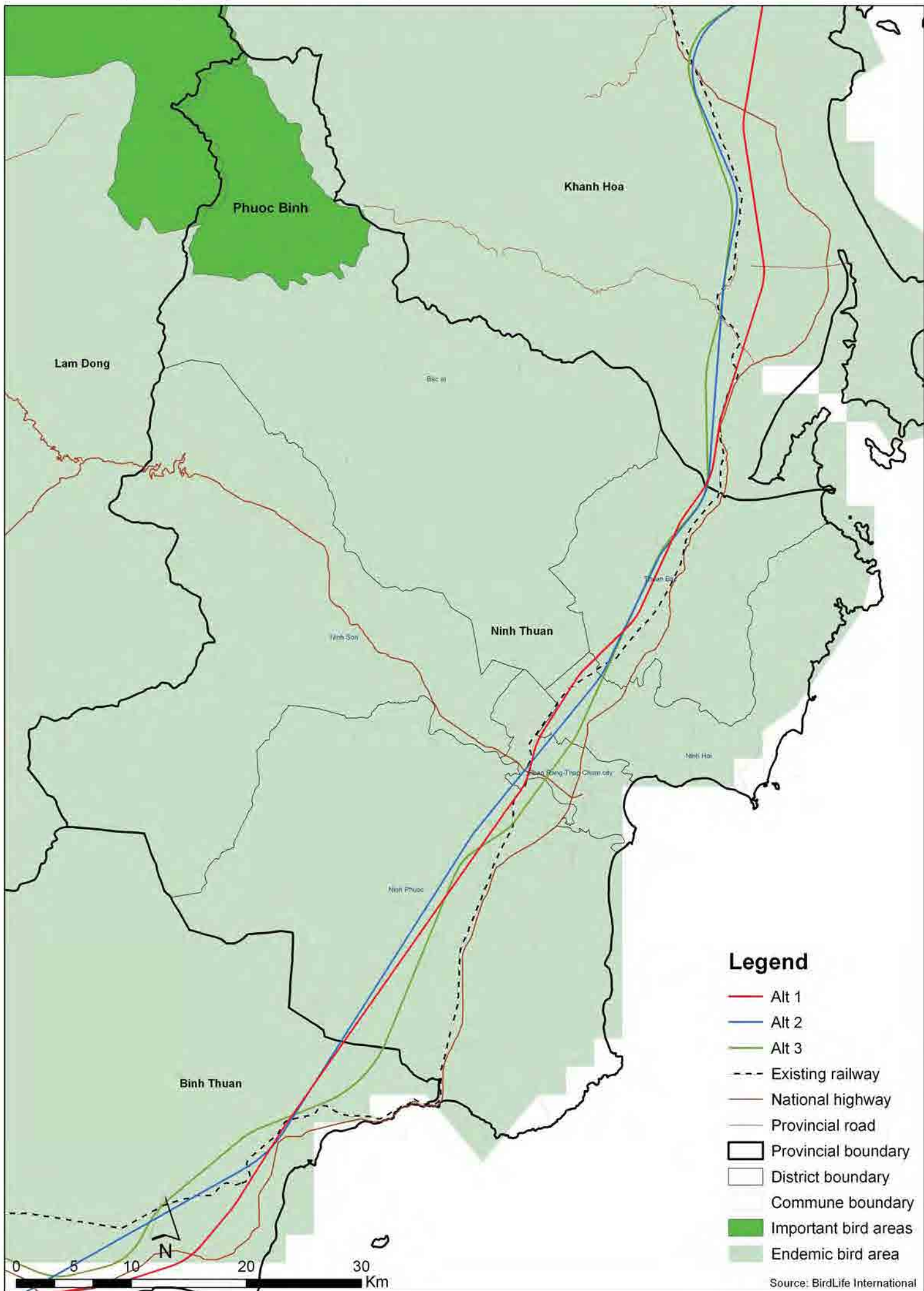


- Legend**
- Alt 1
 - Alt 2
 - Alt 3
 - Topomap boundary
 - - - Existing railway
 - National highway
 - Provincial road
 - ▭ Provincial boundary
 - ▭ District boundary
 - ▭ Commune boundary
 - Development area

Source: JICA Study Team (analyzed based on the ALOS satellite image, taken on 2011/12/26)



[08.15] - Important Bird Areas and Endemic Bird Areas - Ninh Thuan Province

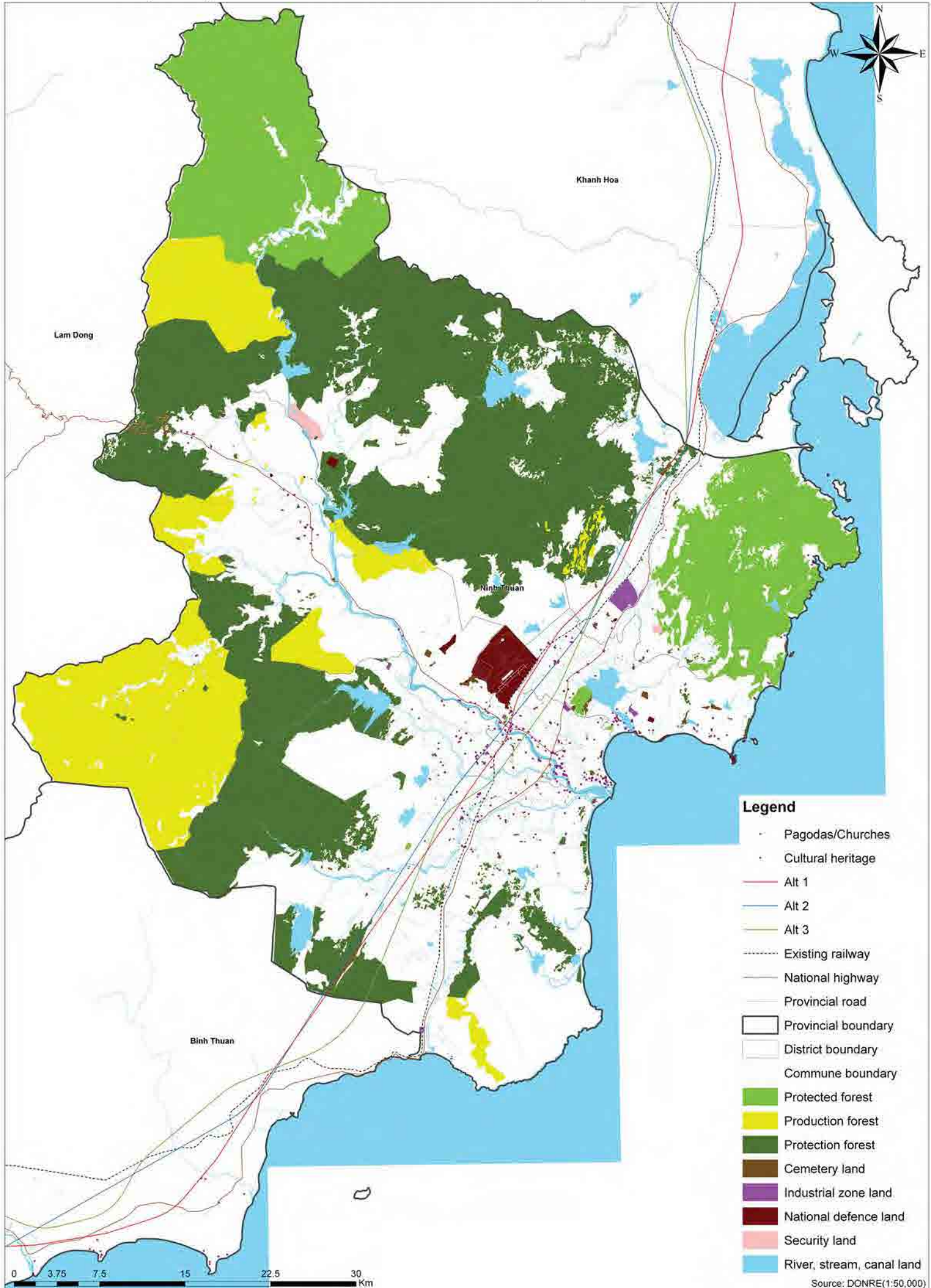


Legend

- Alt 1
- Alt 2
- Alt 3
- - - Existing railway
- National highway
- Provincial road
- ▭ Provincial boundary
- ▭ District boundary
- ▭ Commune boundary
- Important bird areas
- Endemic bird area

Source: BirdLife International

[08.16] - Overlaid Environmental Sensitivity Map - Ninh Thuan Province



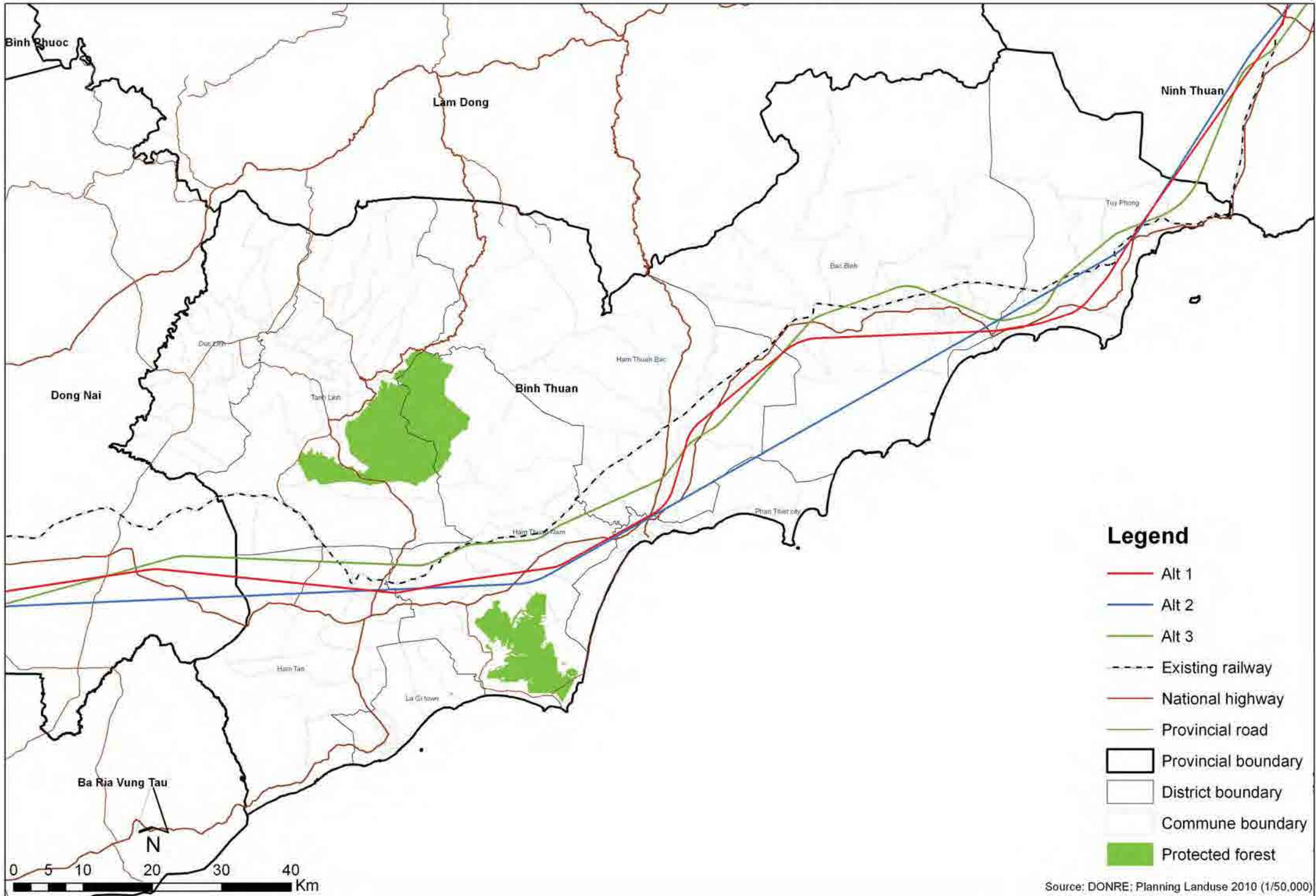
- Legend**
- Pagodas/Churches
 - Cultural heritage
 - Alt 1
 - Alt 2
 - Alt 3
 - - - Existing railway
 - National highway
 - Provincial road
 - ▭ Provincial boundary
 - ▭ District boundary
 - ▭ Commune boundary
 - Protected forest
 - Production forest
 - Protection forest
 - Cemetery land
 - Industrial zone land
 - National defence land
 - Security land
 - River, stream, canal land
- Source: DONRE(1:50,000)

BINH THUAN PROVINCE

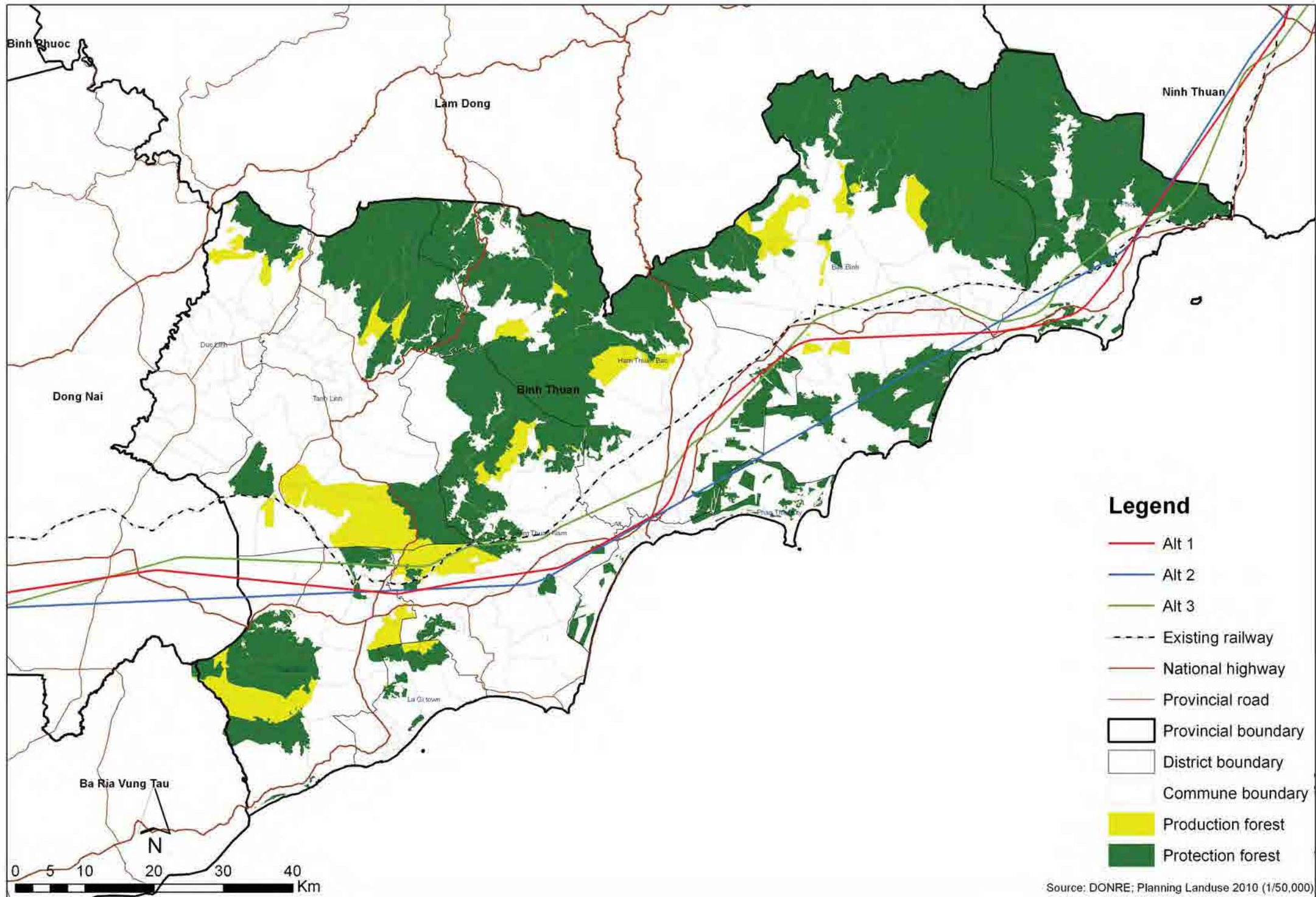
09.01	Protected Area
09.02	Protection and Production Forest
09.02_2	Distribution of Forest
09.03	Flood Prone
09.04	Landslide
09.05	Geology
09.06	Geology
09.07	Ethnic Minority
09.07_2	Ethnic Minority Density
09.08	Population Density
09.09	Industrial Zone
09.10	Cemetery Land
09.11	Pagodas/Churches
09.12	Army Area
09.13	Development Area
09.14	Typhoon
09.15	Important Bird Areas and Endemic Bird Areas
09.16	Overlaid Environmental Sensitivity Map

*Missing number(s) means there was no data available to prepare the map.

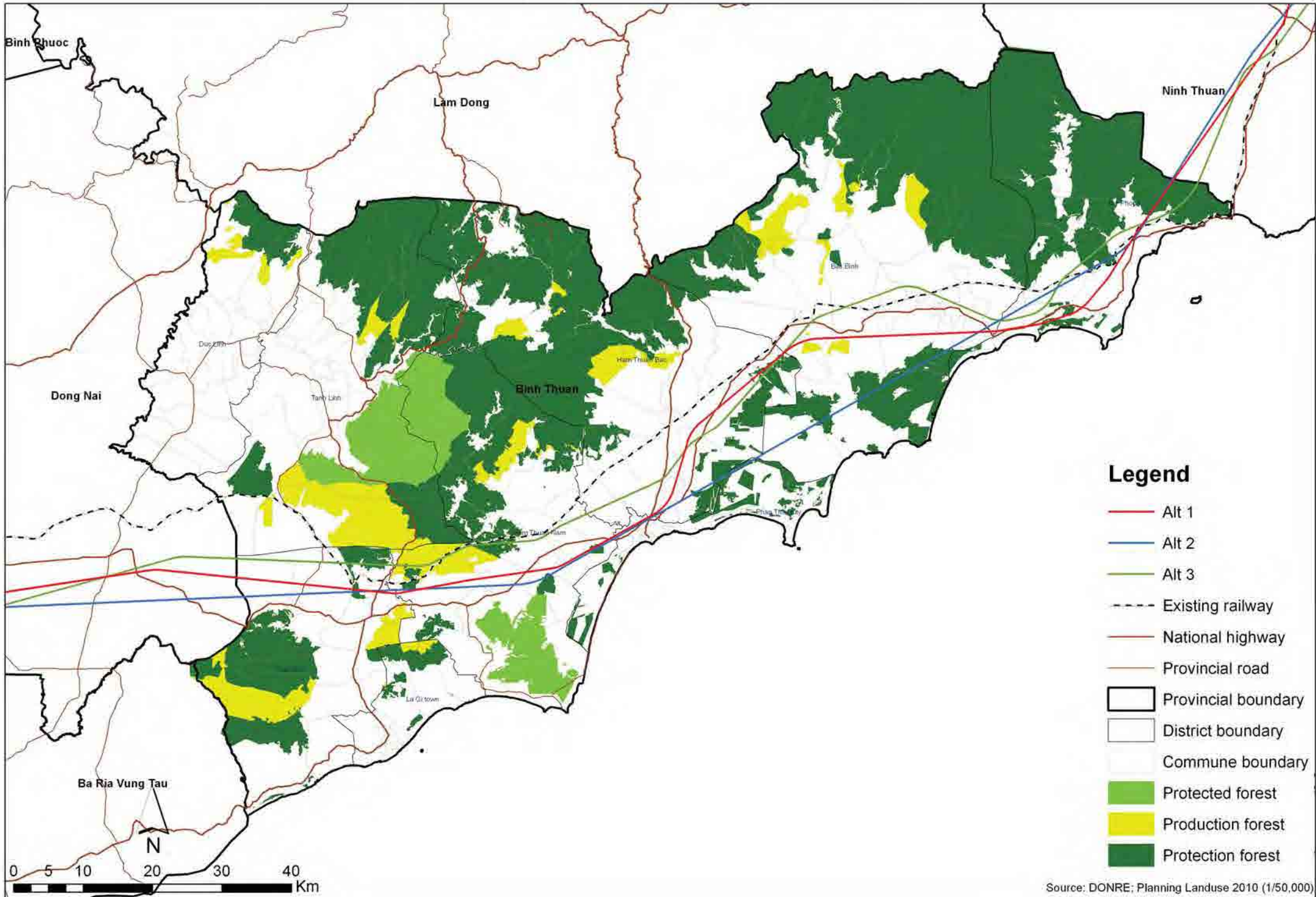
[09.01] - Protected Forest - Binh Thuan Province



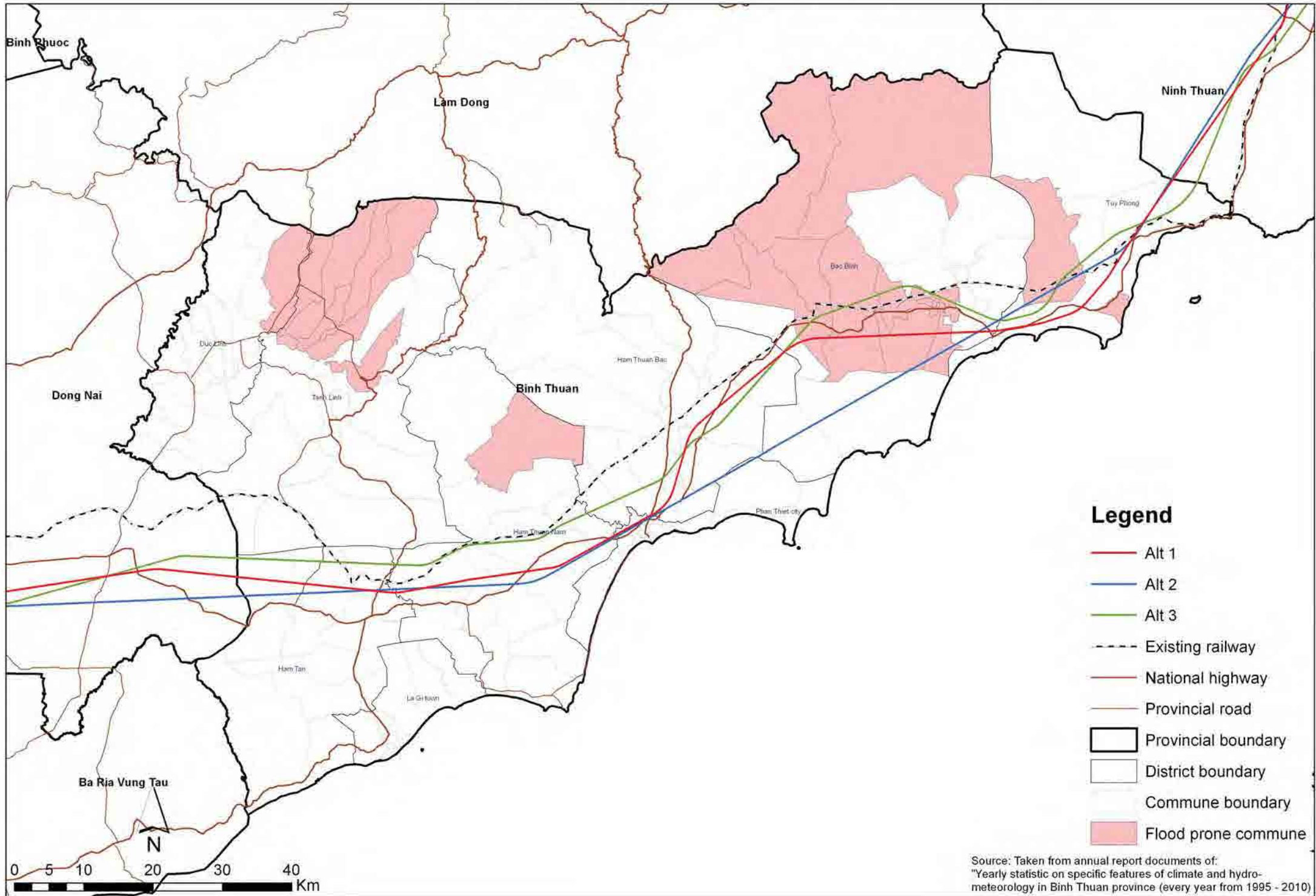
[09.02] - Protection and Production Forest - Binh Thuan Province



[09.02_2] - Distribution of Forest - Binh Thuan Province

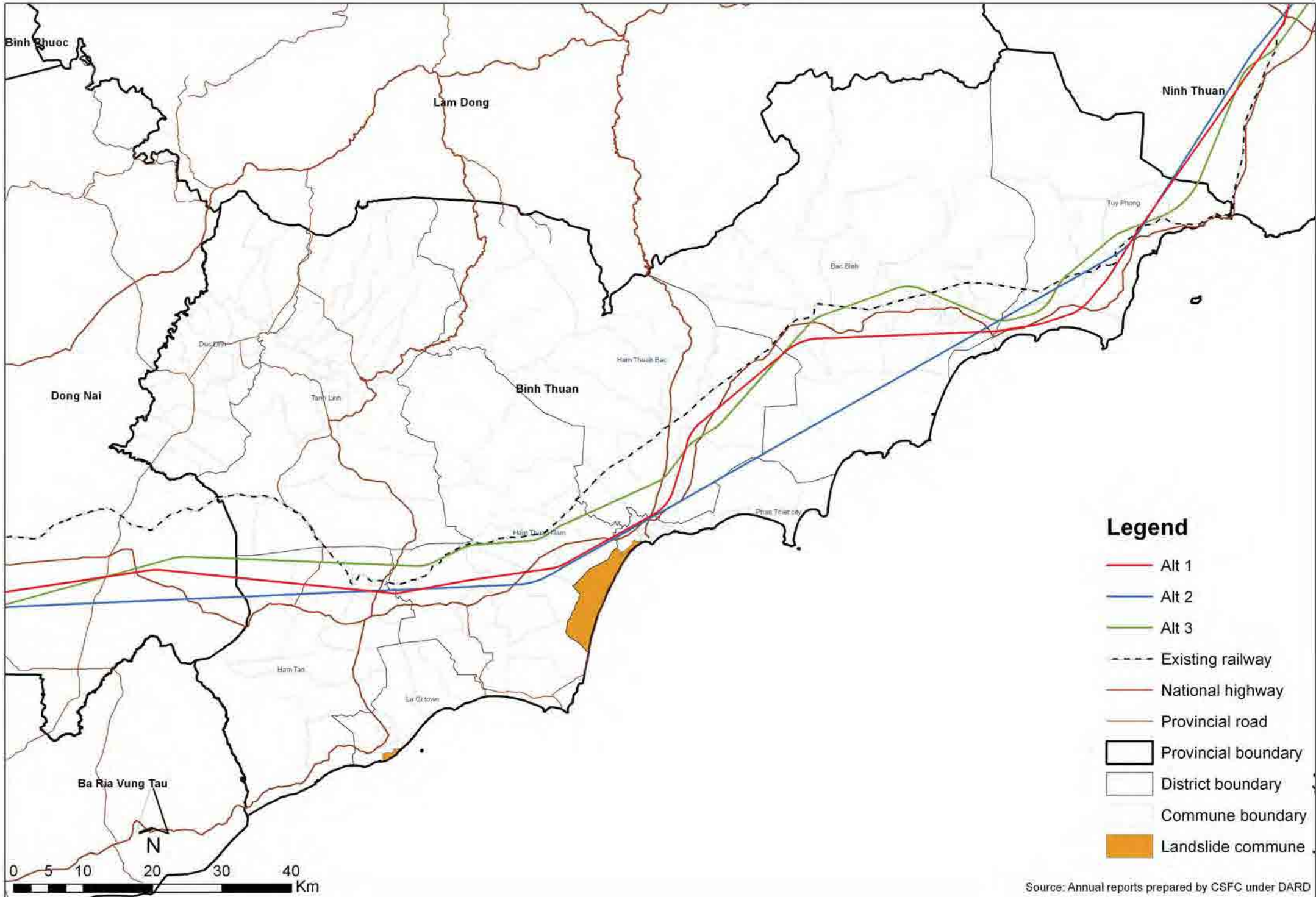


[09.03] - Flood Prone - Binh Thuan Province

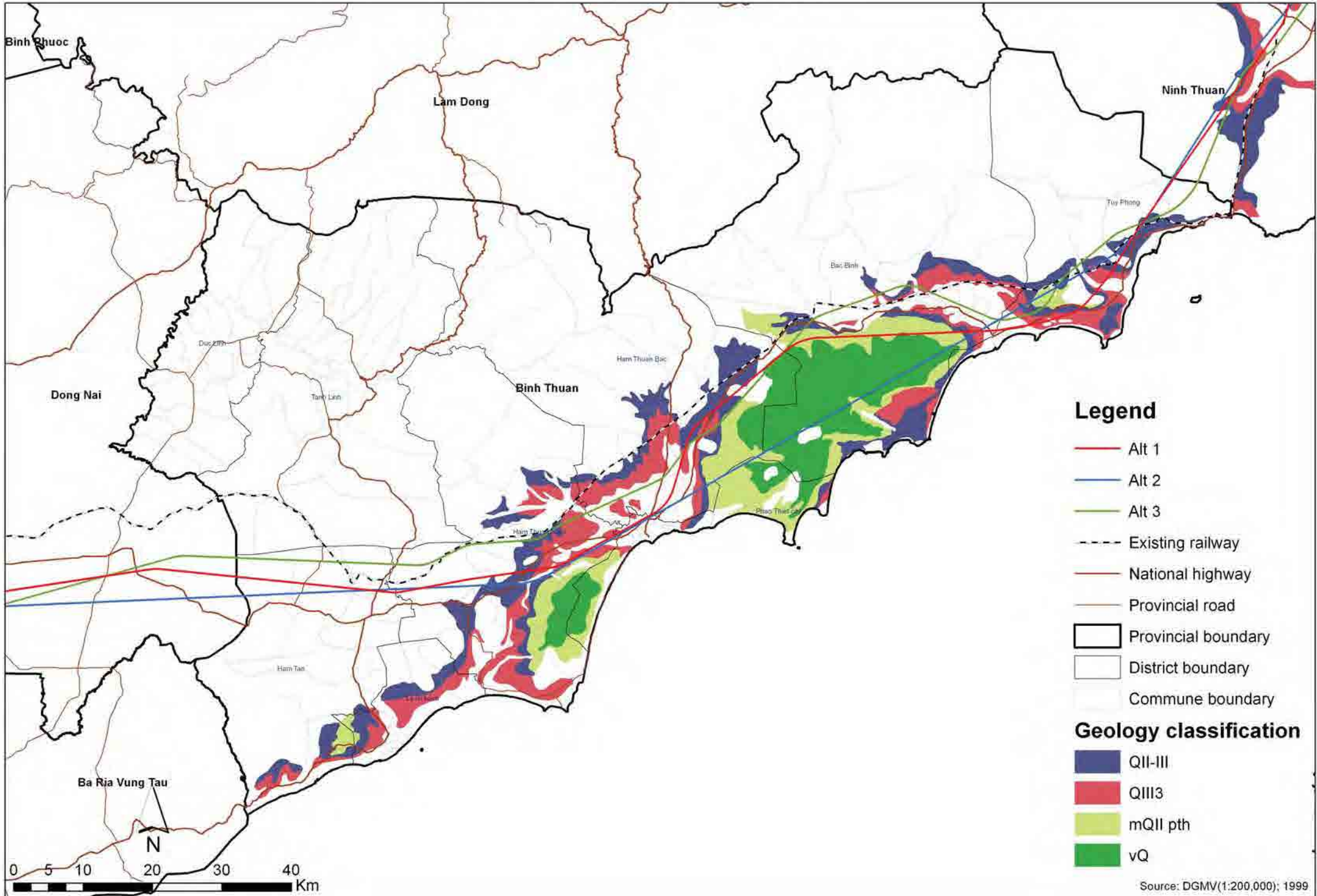


Source: Taken from annual report documents of:
"Yearly statistic on specific features of climate and hydro-
meteorology in Binh Thuan province (every year from 1995 - 2010)"

[09.04] - Landslide - Binh Thuan Province

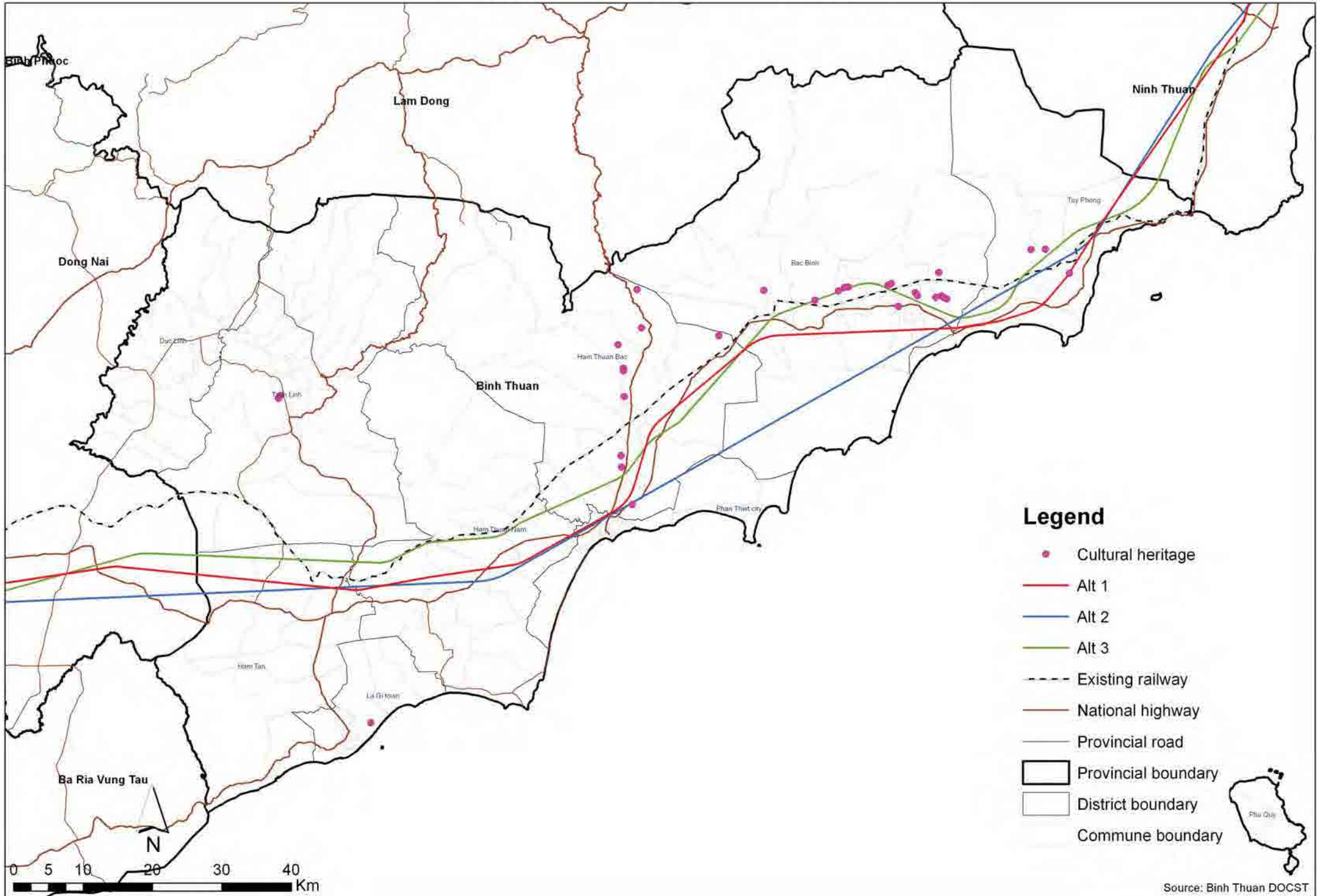


[09.05] - Geology - Binh Thuan Province

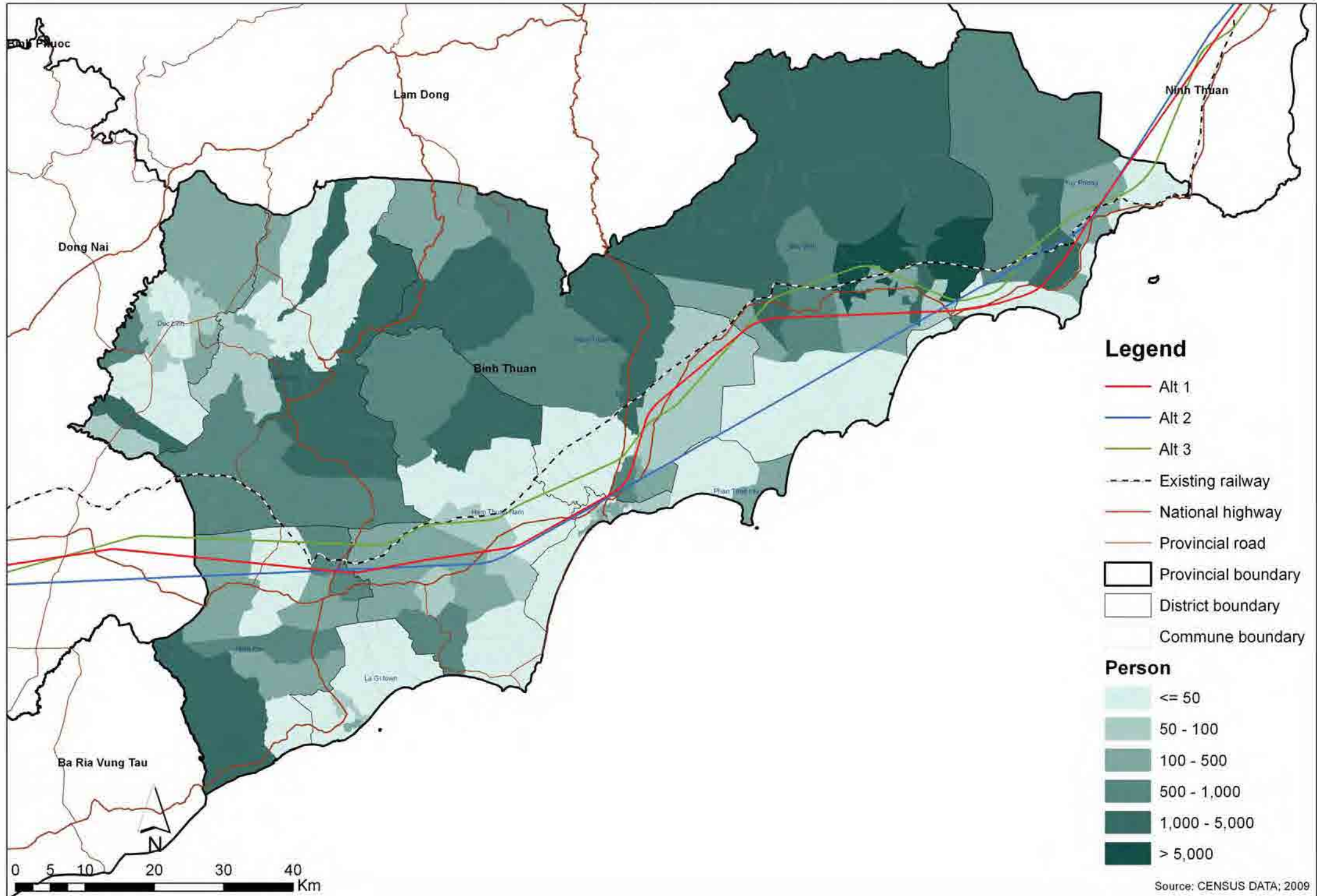


Source: DGMV(1:200,000); 1999

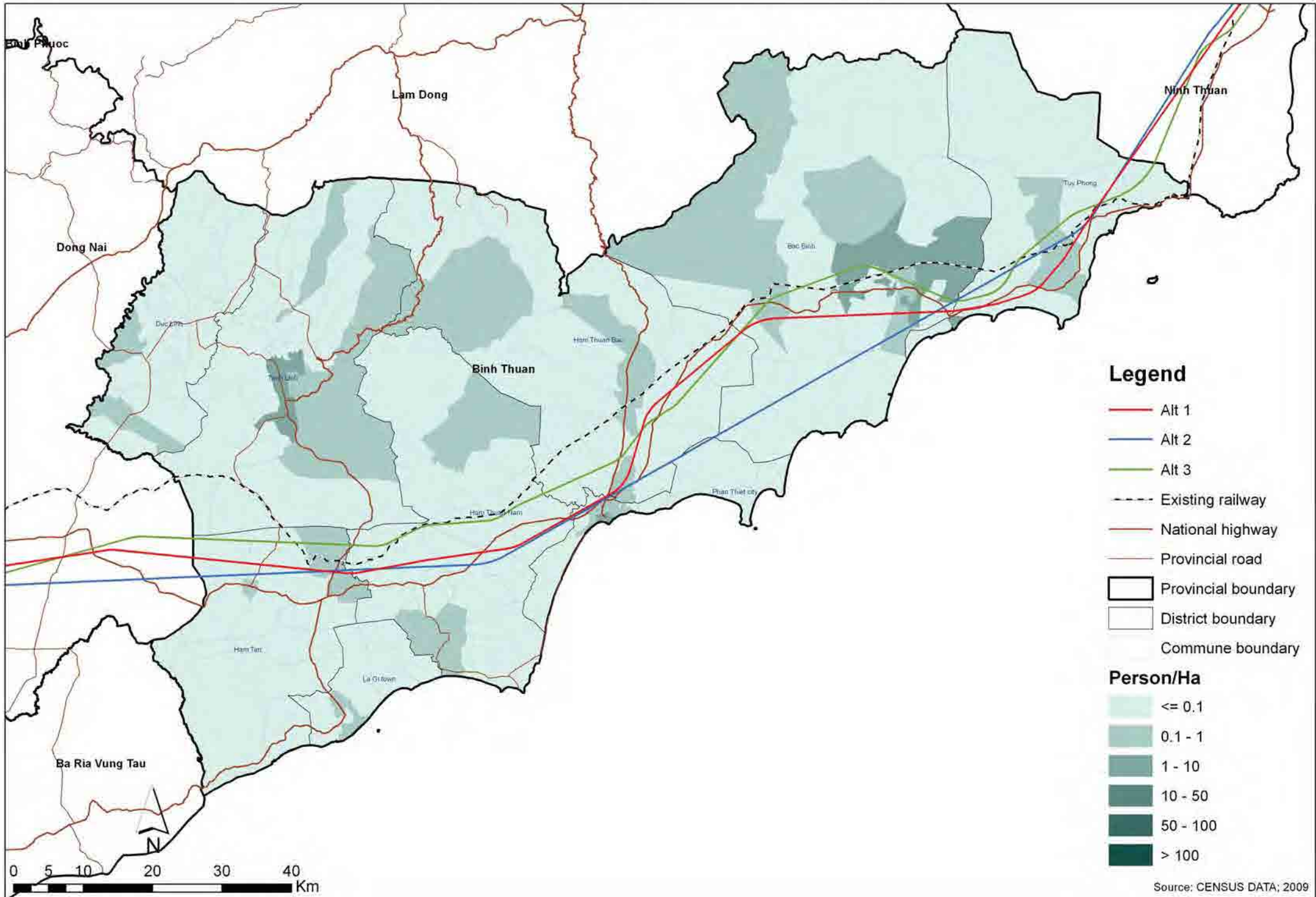
[09.06] - Cultural Heritage - Binh Thuan Province



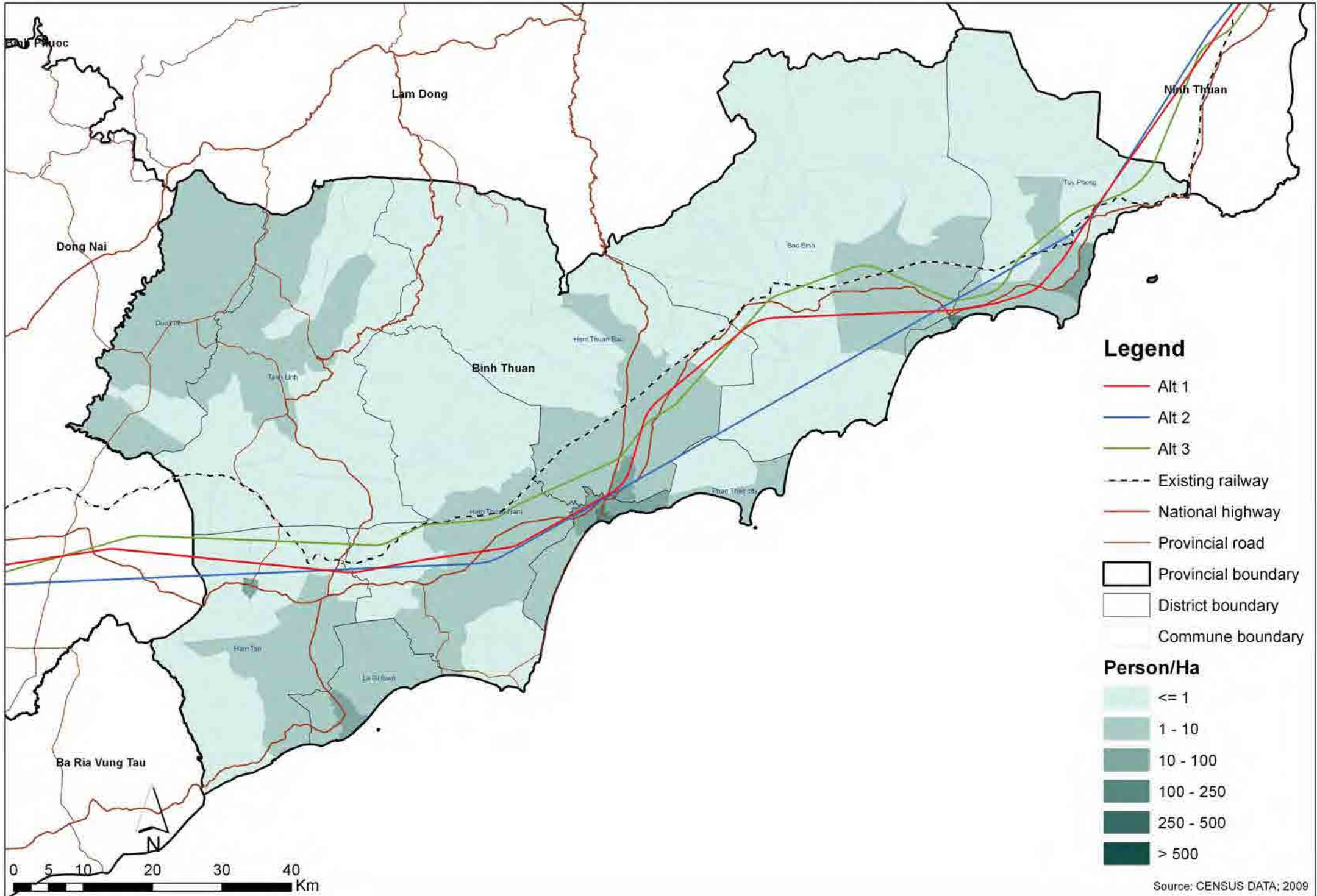
[09.07] - Ethnic Minority - Binh Thuan Province



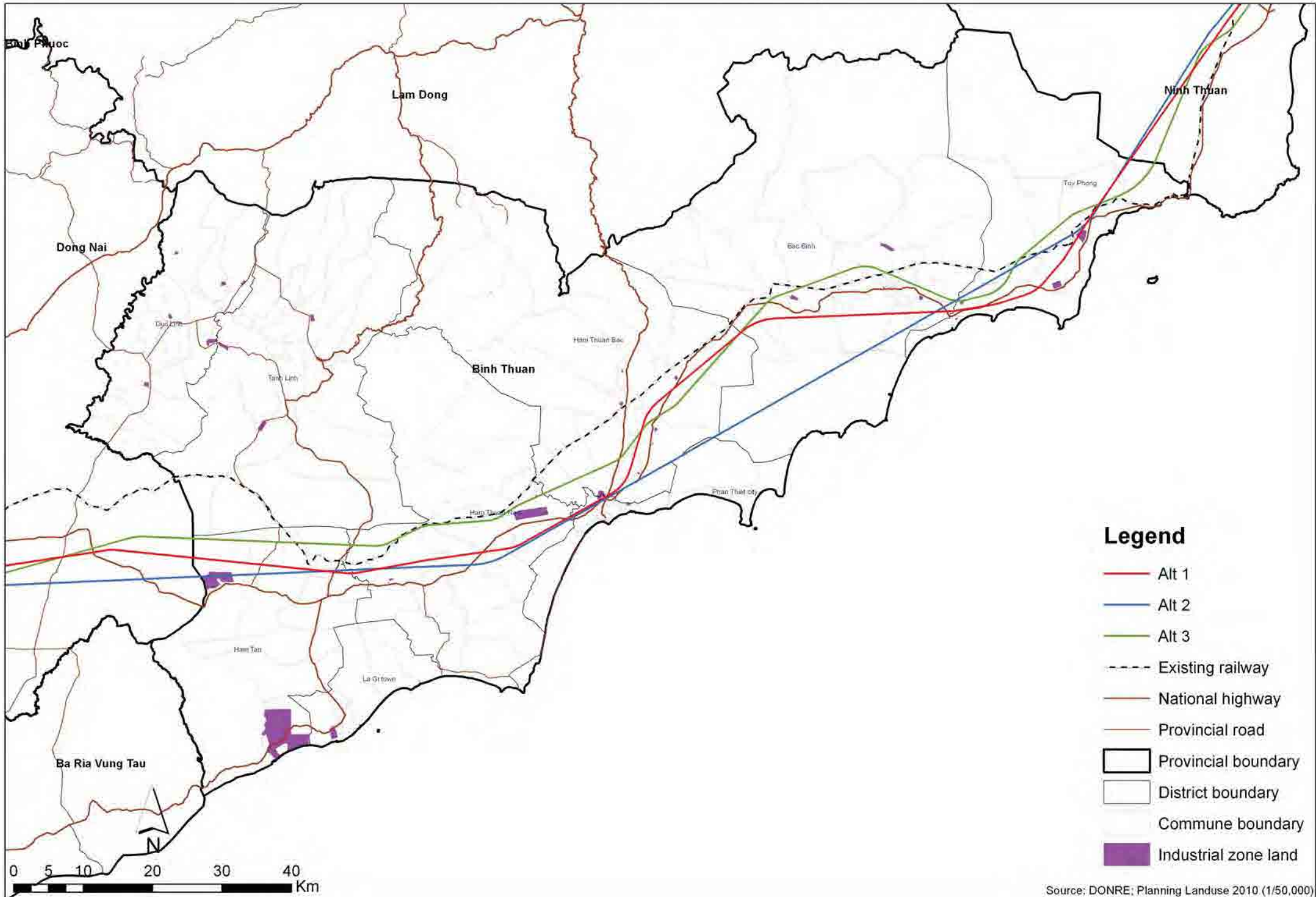
[09.07_2] - Ethnic Minority Density - Binh Thuan Province



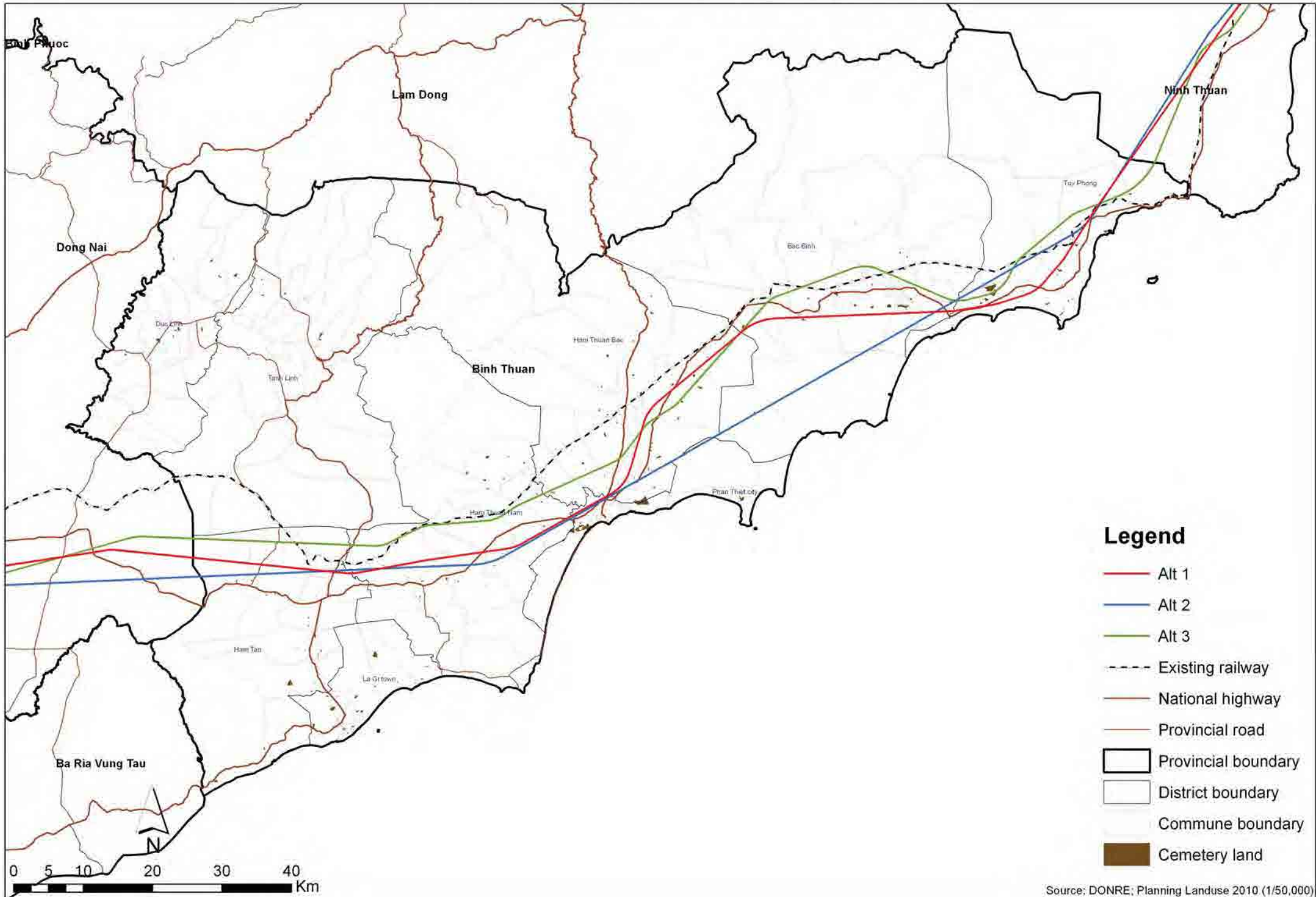
[09.08] - Poplation Density - Binh Thuan Province



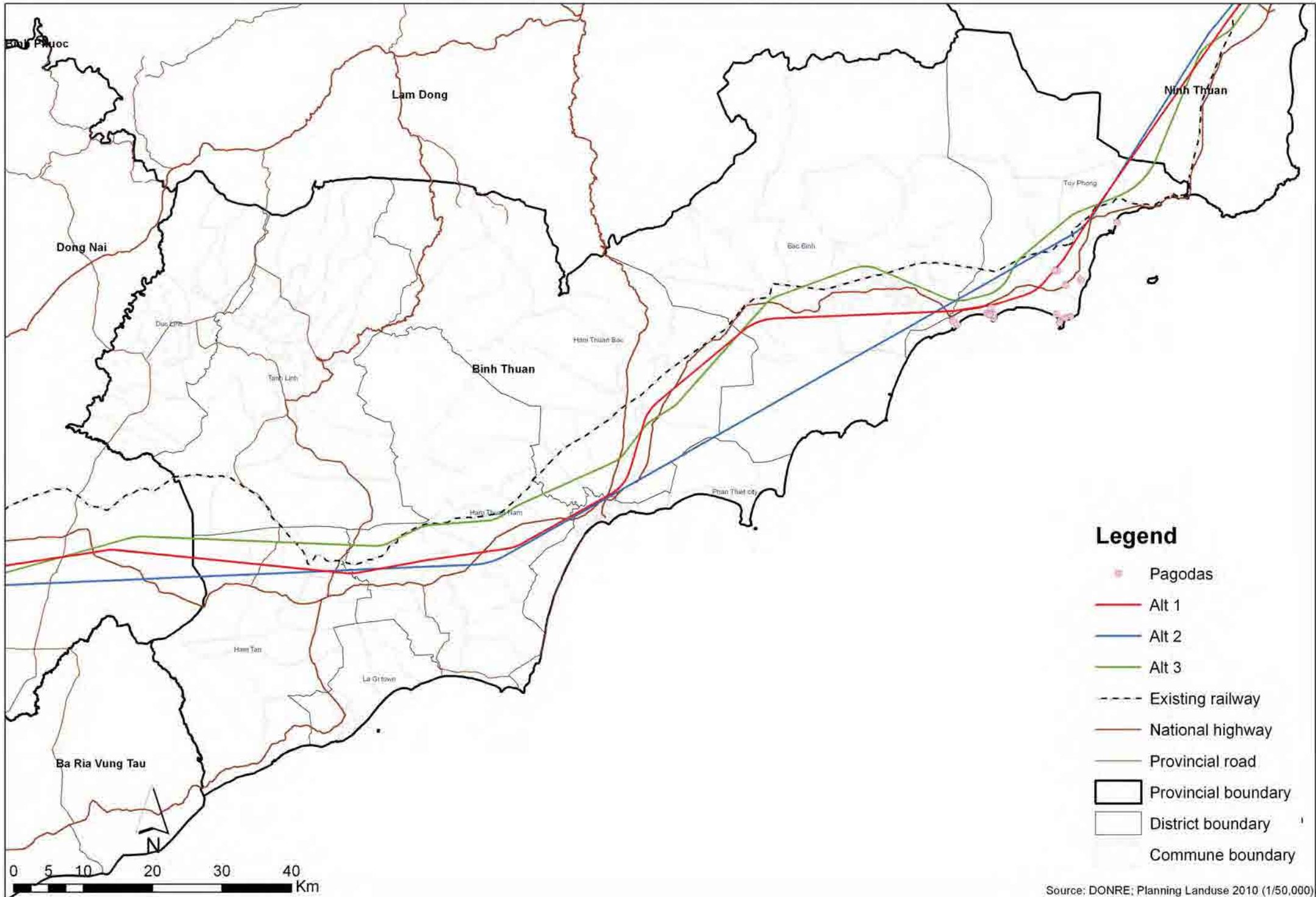
[09.09] - Industrial Zone - Binh Thuan Province



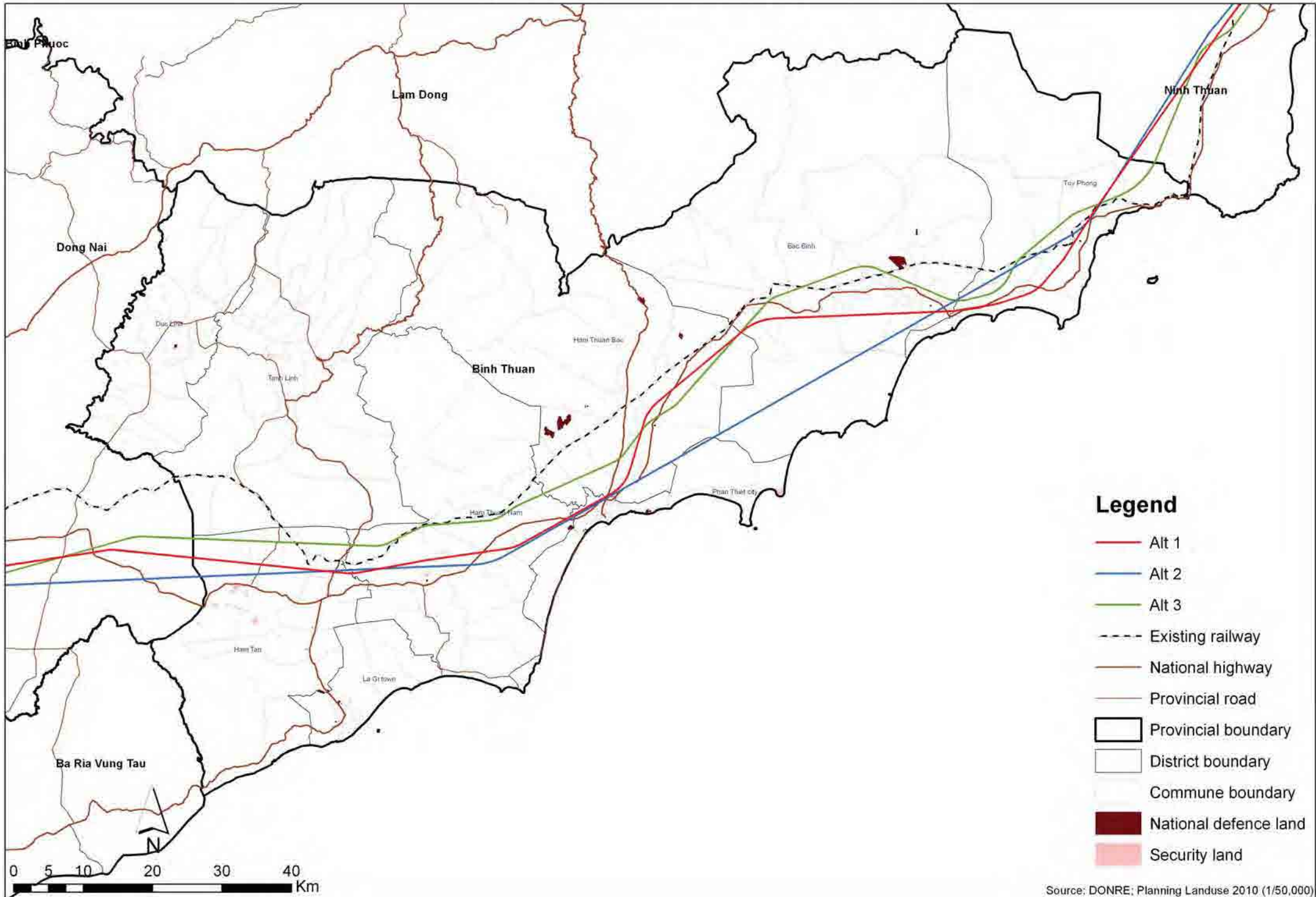
[09.10] - Cemetery Land - Binh Thuan Province



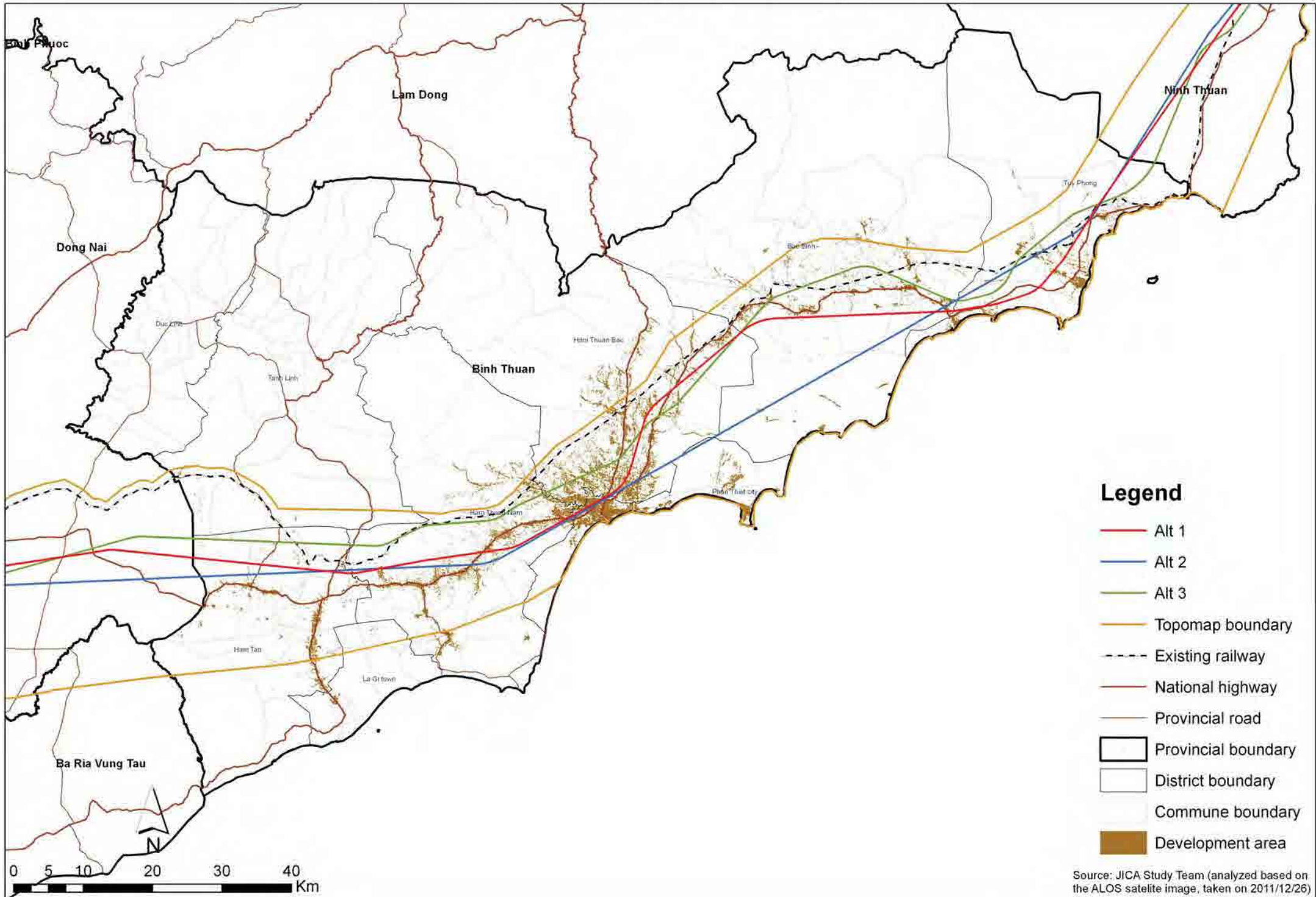
[09.11] - Pagodas/Churches - Binh Thuan Province



[09.12] - Army Area - Binh Thuan Province

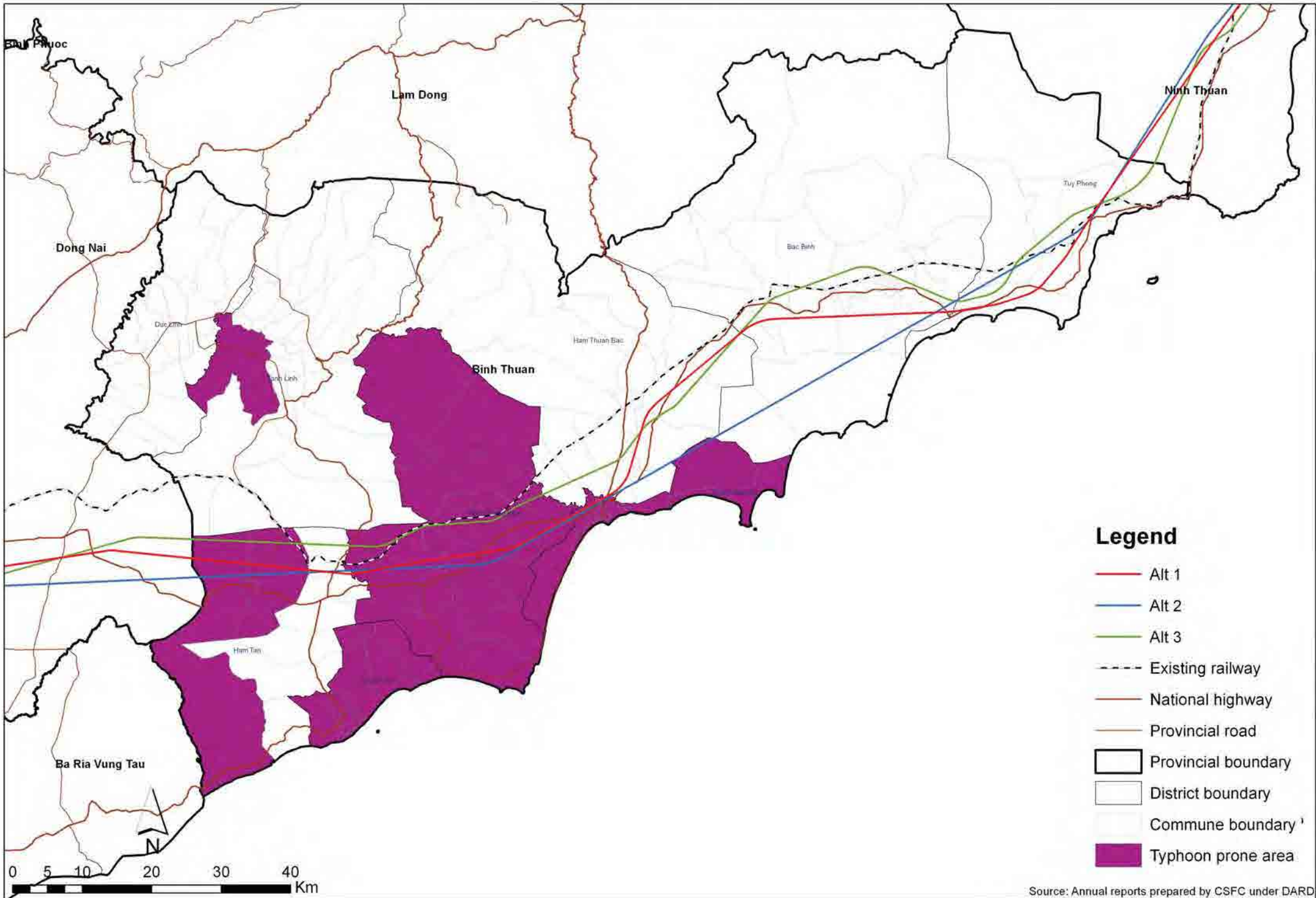


[09.13] - Development Area - Binh Thuan Province

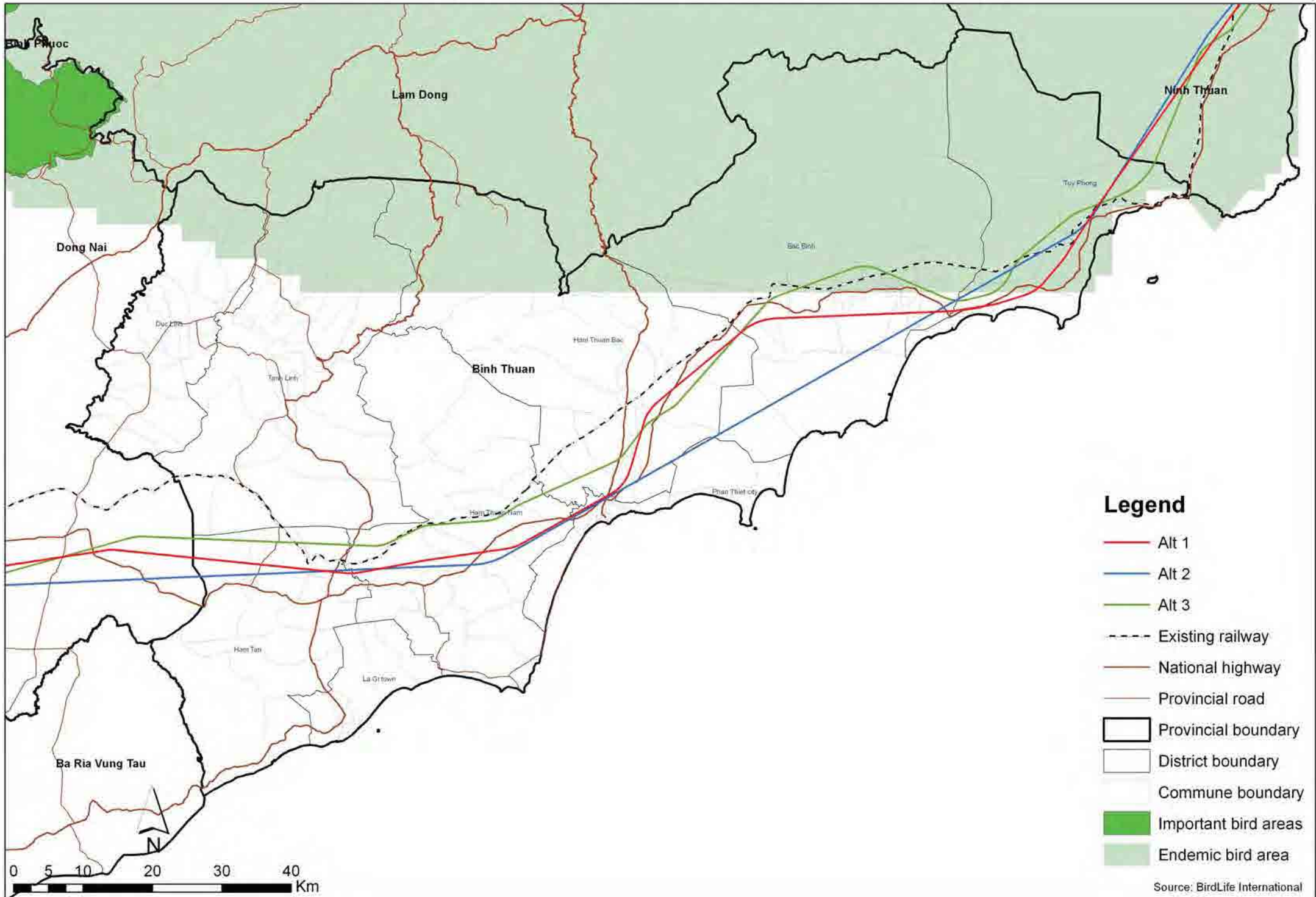


Source: JICA Study Team (analyzed based on the ALOS satellite image, taken on 2011/12/26)

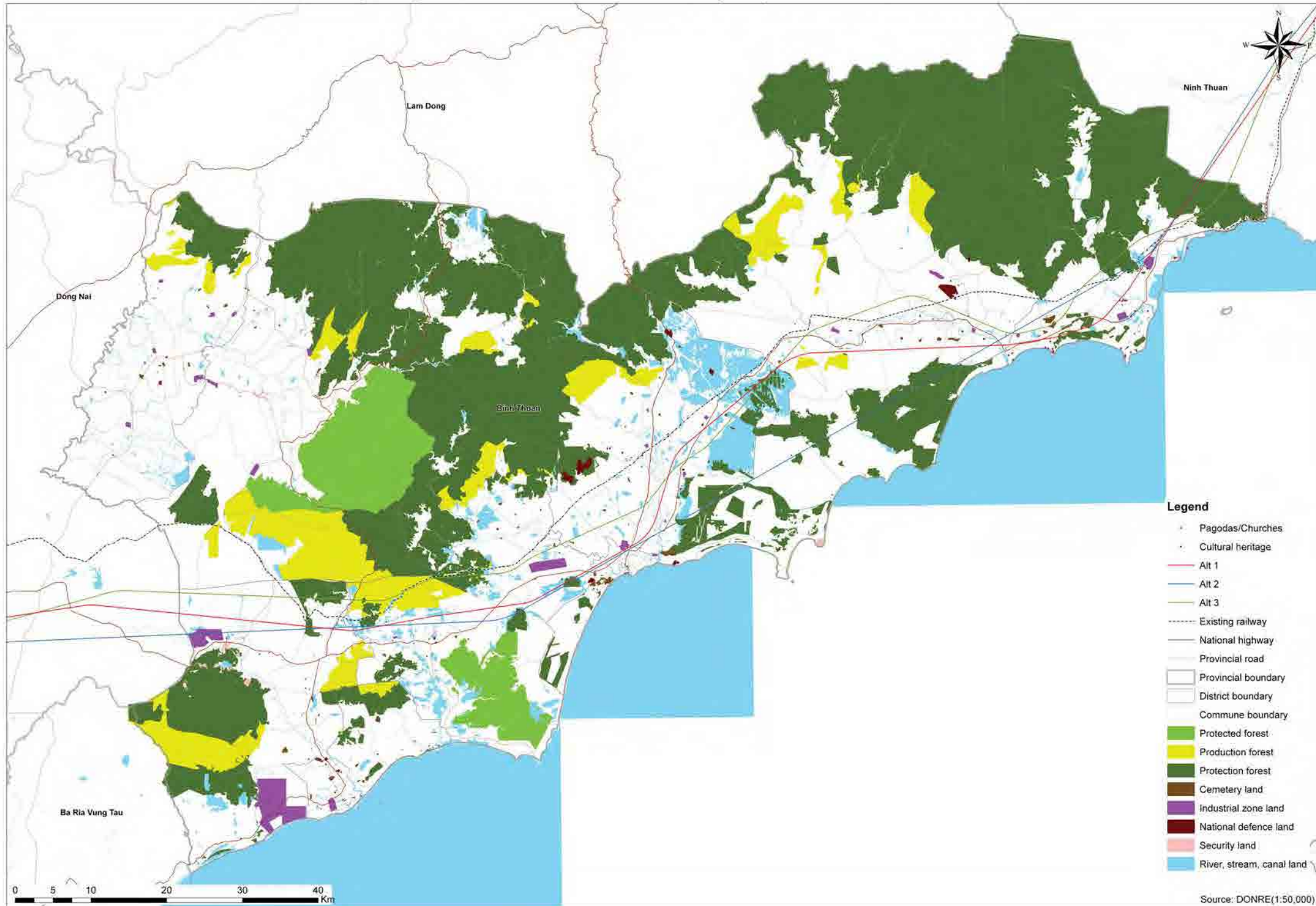
[09.14] - Typhoon Prone - Binh Thuan Province



[09.15] - Important Bird Areas and Endemic Bird Areas - Binh Thuan Province



[09.16] - Overlaid Environmental Sensitivity Map - Binh Thuan Province

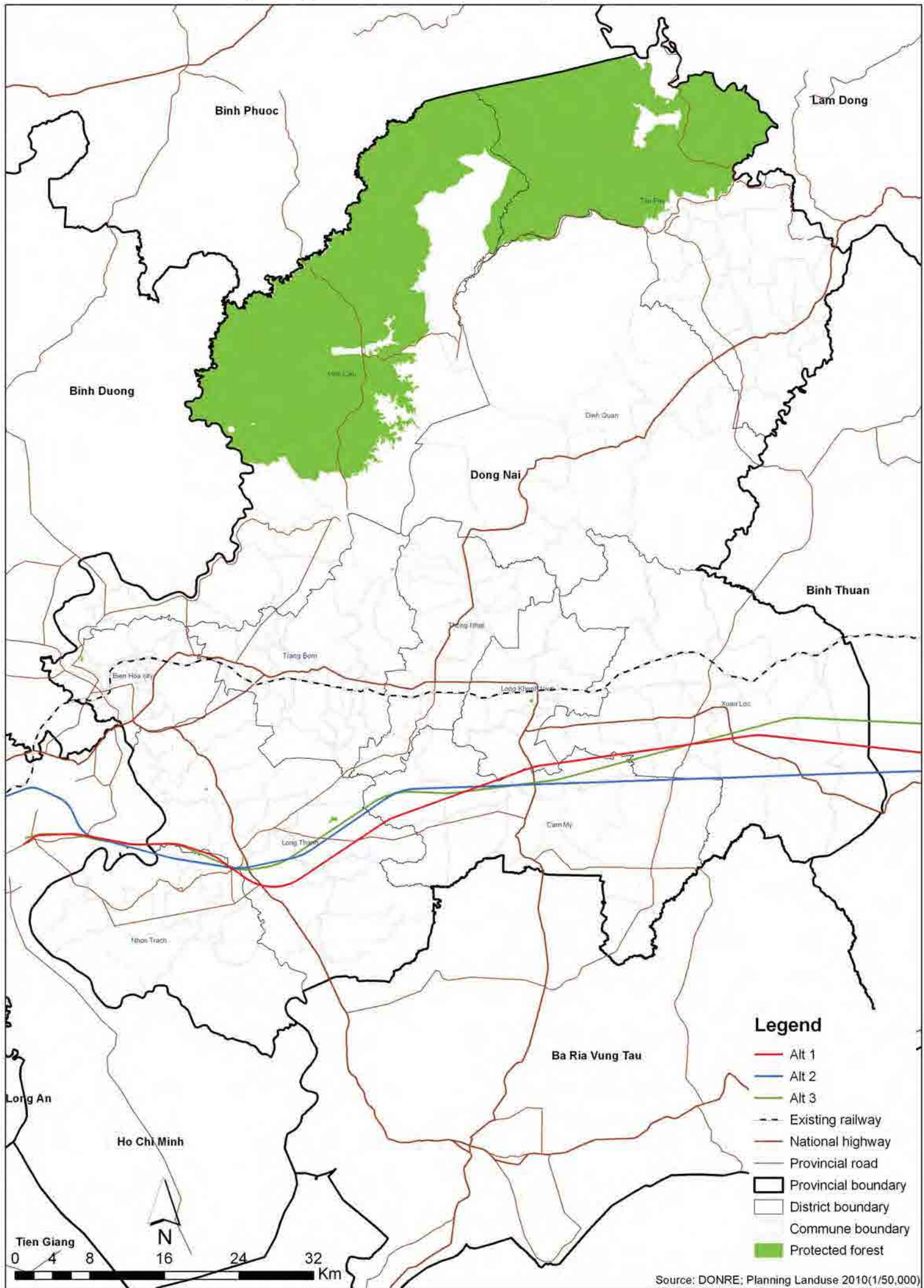


DONG NAI PROVINCE

10.01	Protected Area
10.02	Protection and Production Forest
10.02_2	Distribution of Forest
10.03	Flood Prone
10.04	Landslide
10.07	Ethnic Minority
10.07_2	Ethnic Minority Density
10.08	Population Density
10.09	Industrial Zone
10.10	Cemetery Land
10.11	Pagodas/Churches
10.12	Army Area
10.13	Development Area
10.14	Typhoon
10.15	Important Bird Areas and Endemic Bird Areas
10.16	Overlaid Environmental Sensitivity Map

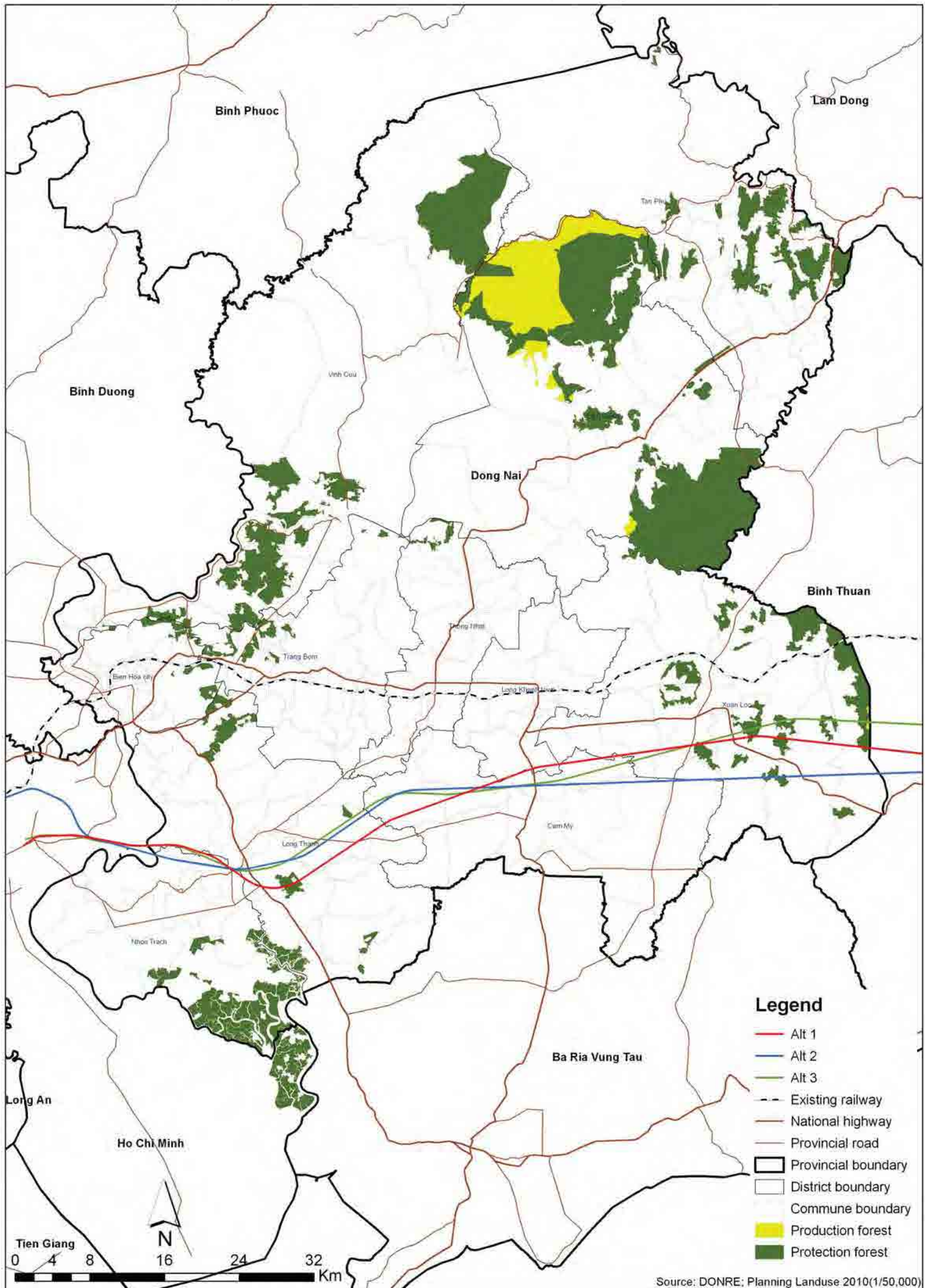
*Missing number(s) means there was no data available to prepare the map.

[10.01] - Protected Forest - Dong Nai Province

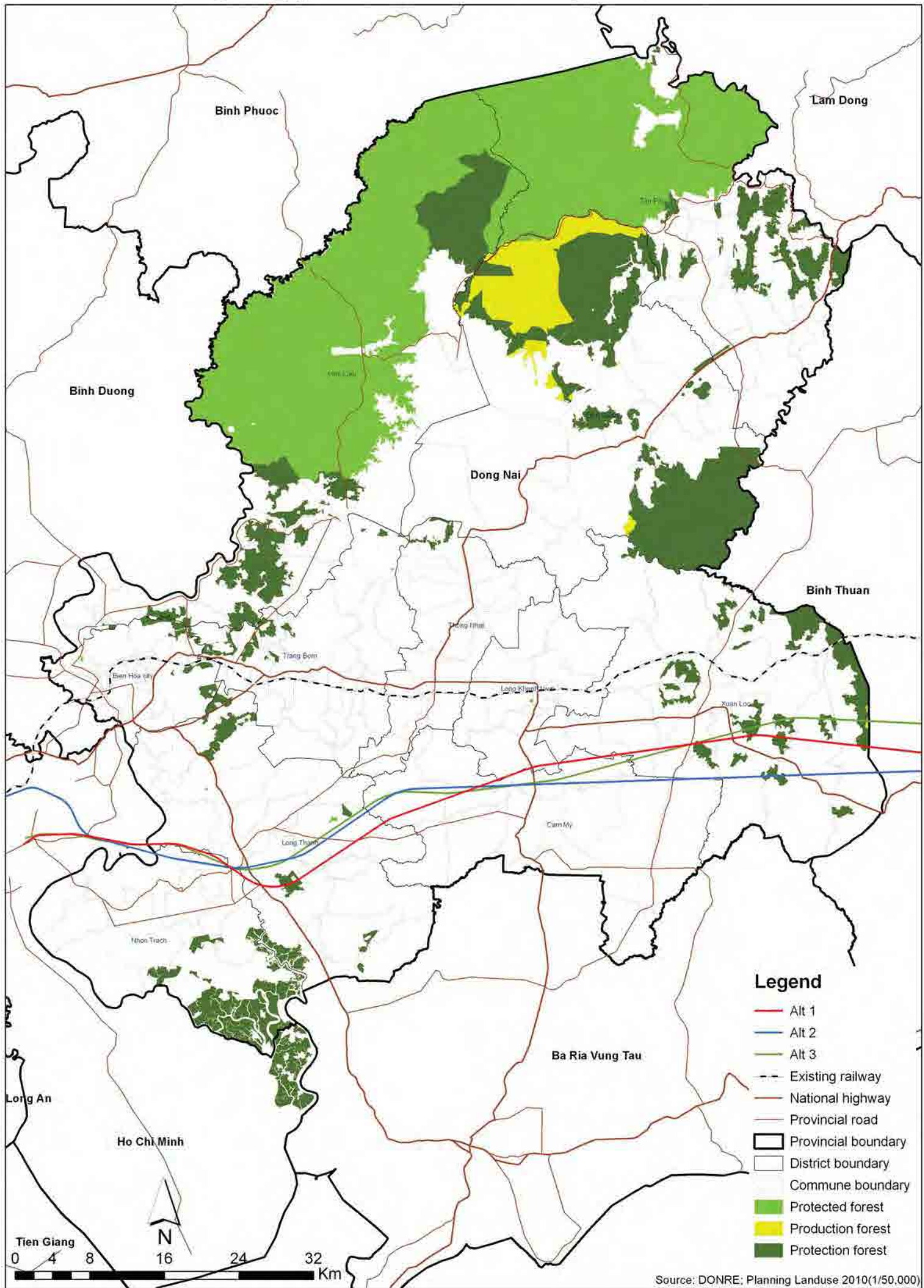


Source: DONRE; Planning Landuse 2010(1/50,000)

[10.02] - Protection and Production Forest - Dong Nai Province

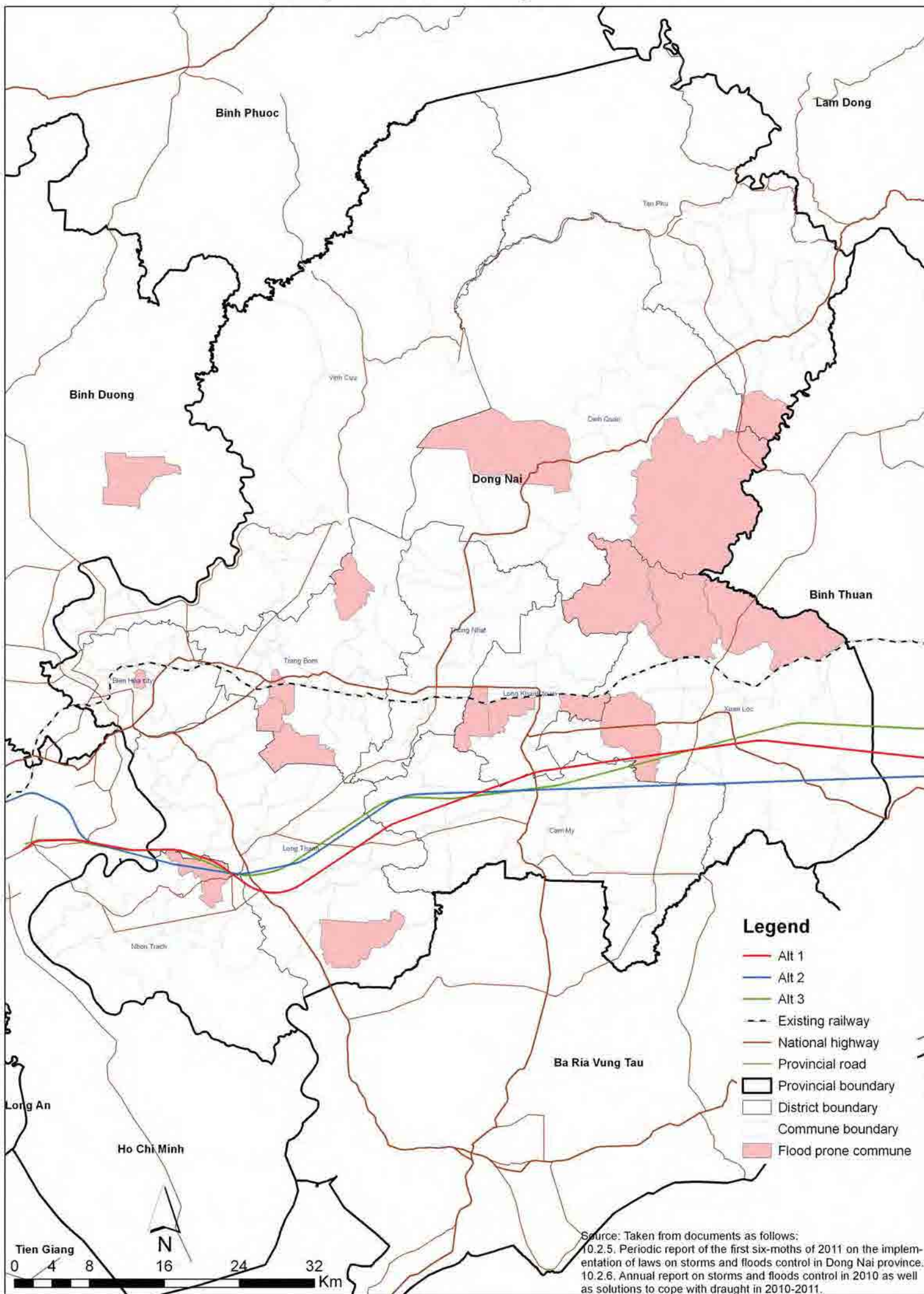


[10.02_2] - Distribution of Forest - Dong Nai Province



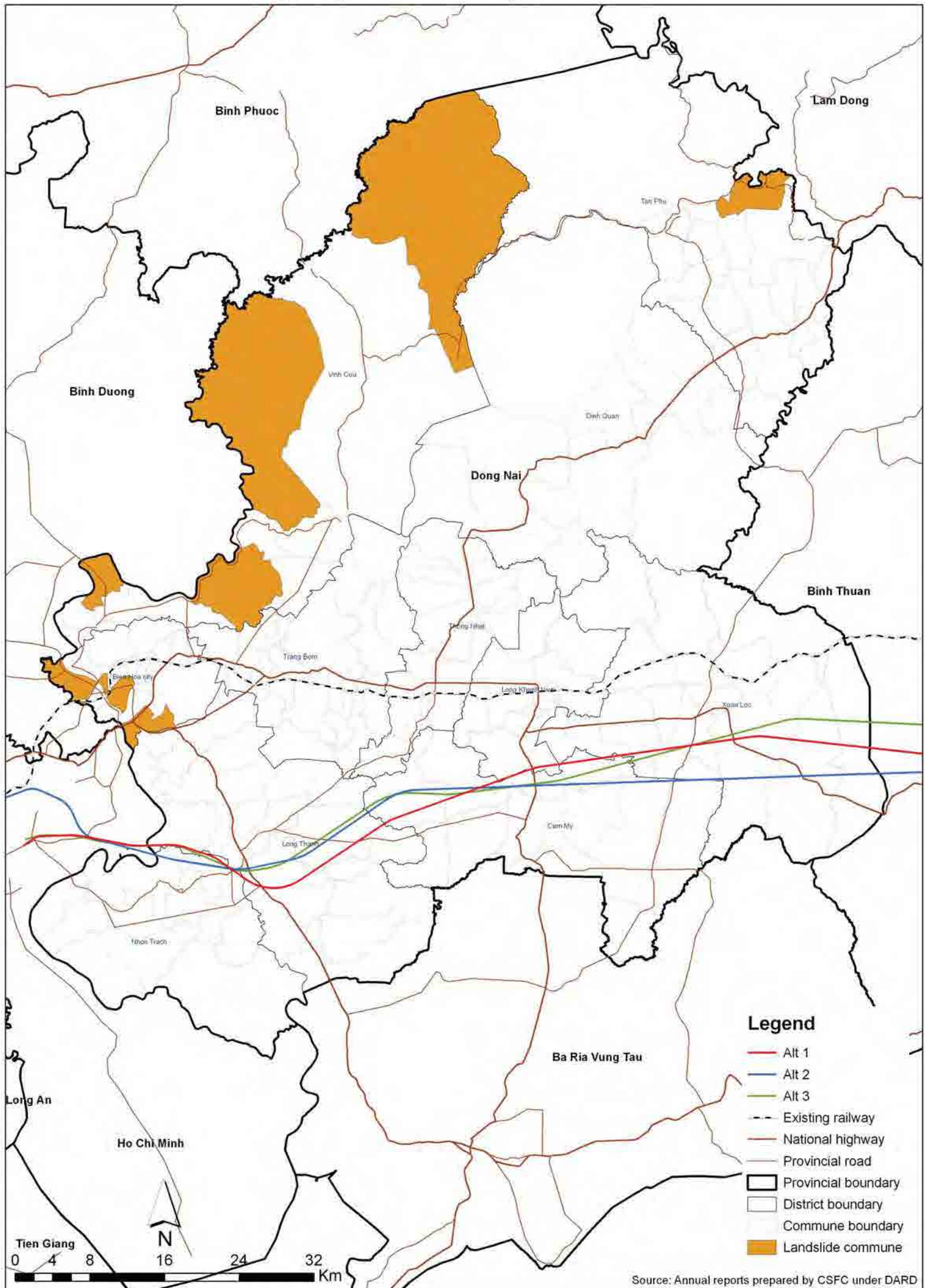
Source: DONRE; Planning Landuse 2010(1/50.000)

[10.03] - Flood Prone - Dong Nai Province



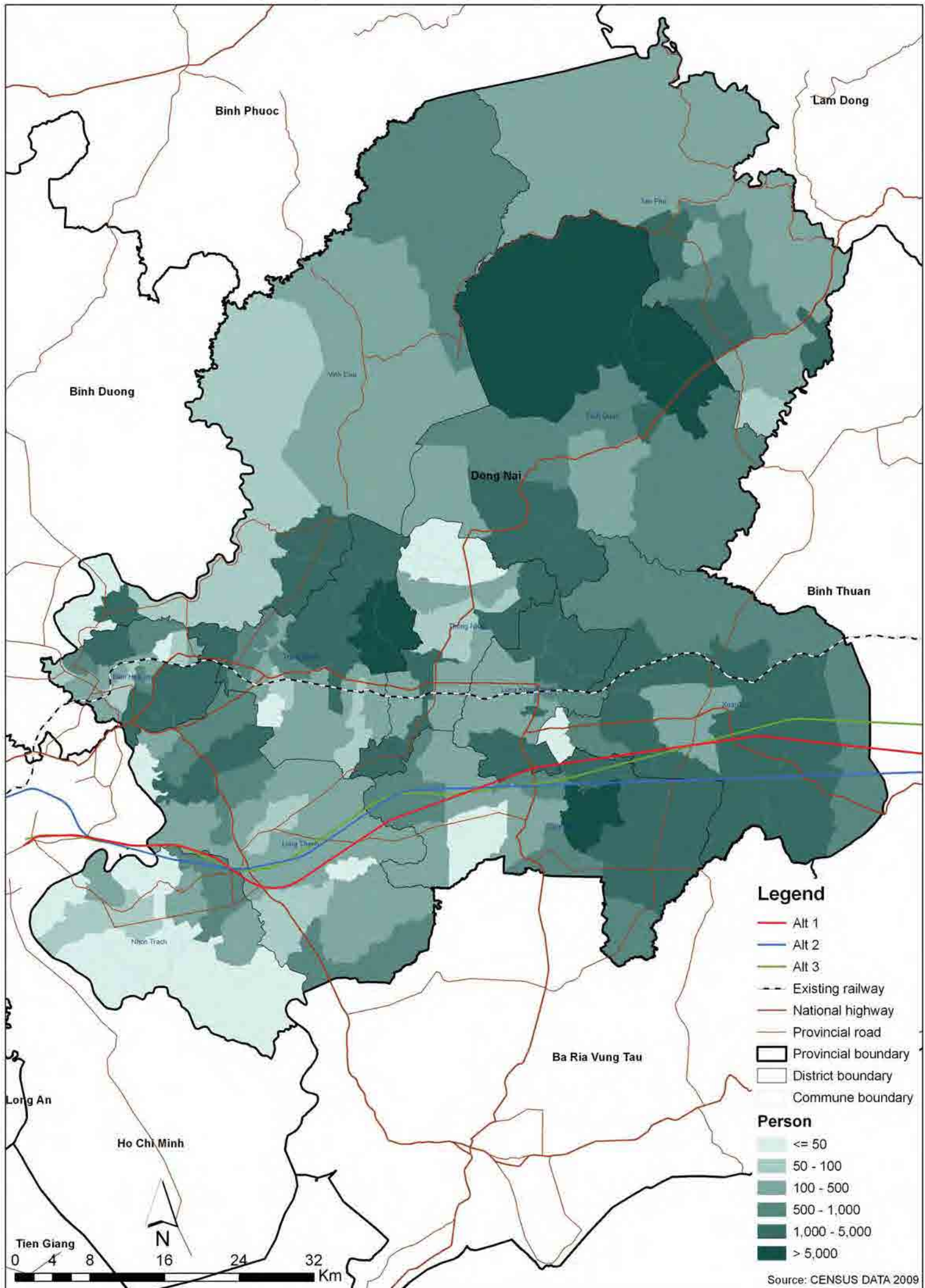
Source: Taken from documents as follows:
 10.2.5. Periodic report of the first six-months of 2011 on the implementation of laws on storms and floods control in Dong Nai province.
 10.2.6. Annual report on storms and floods control in 2010 as well as solutions to cope with draught in 2010-2011.

[10.04] - Landslide - Dong Nai Province

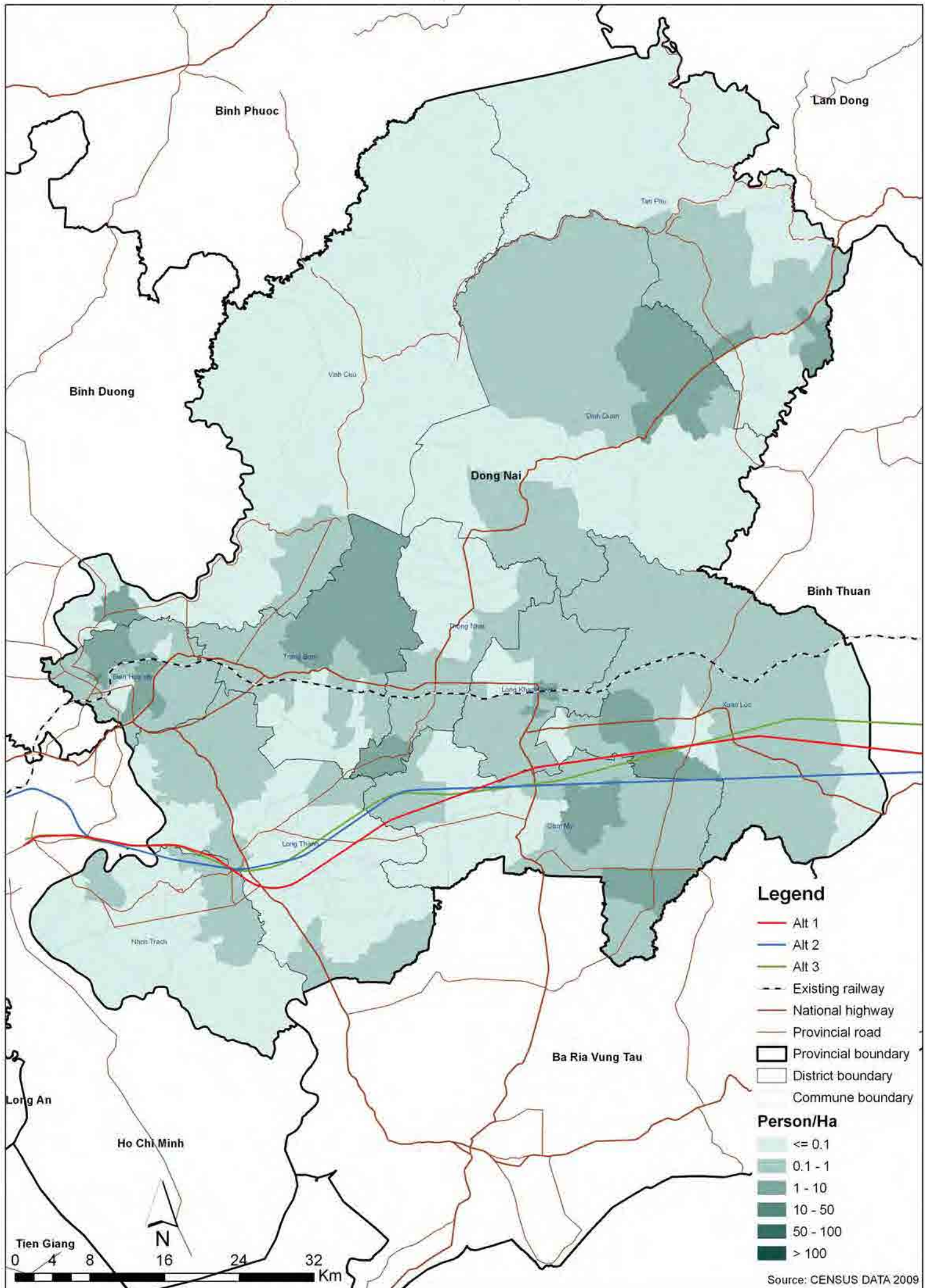


Source: Annual reports prepared by CSFC under DARD

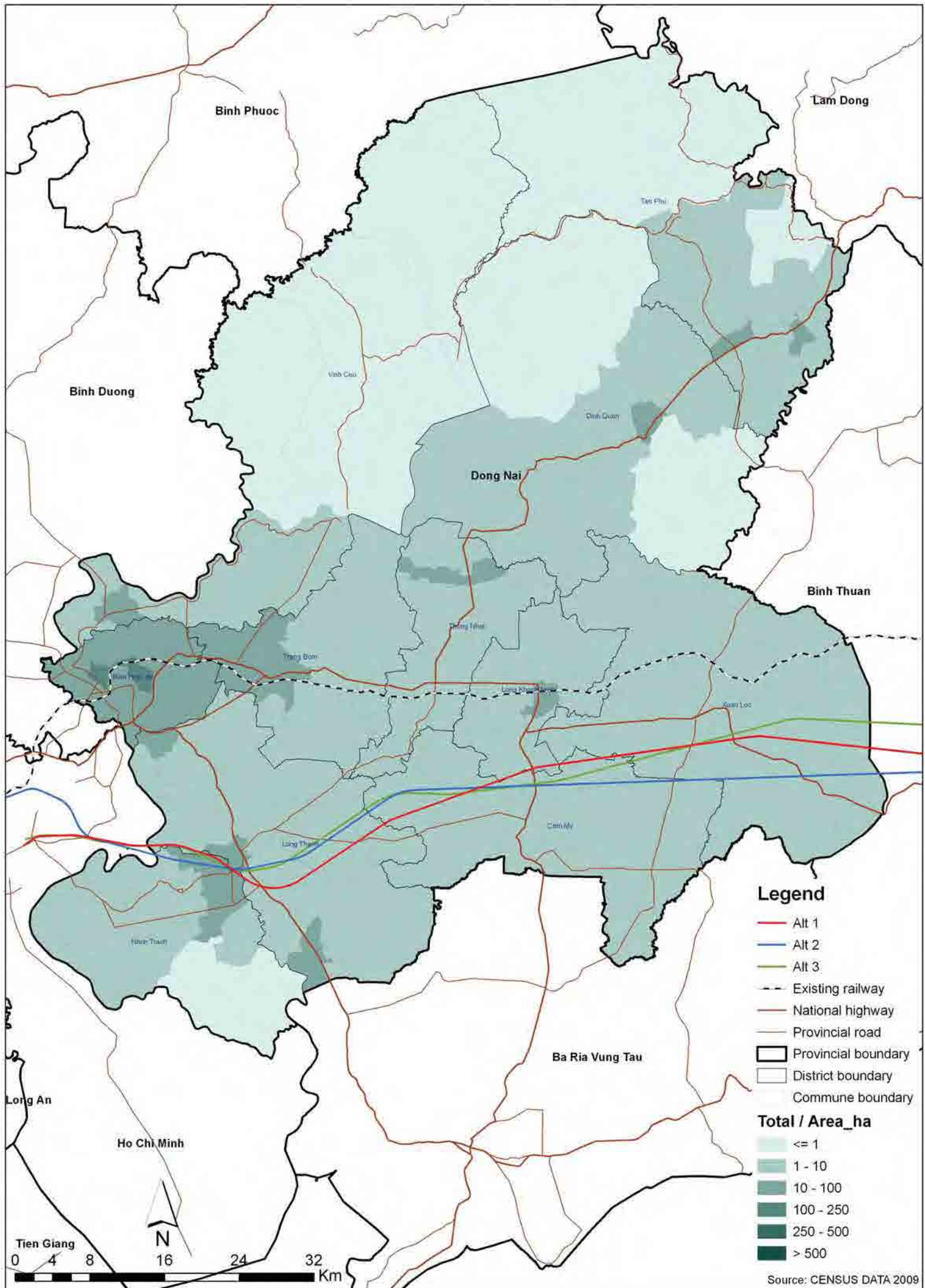
[10.07] - Ethnic Minority - Dong Nai Province



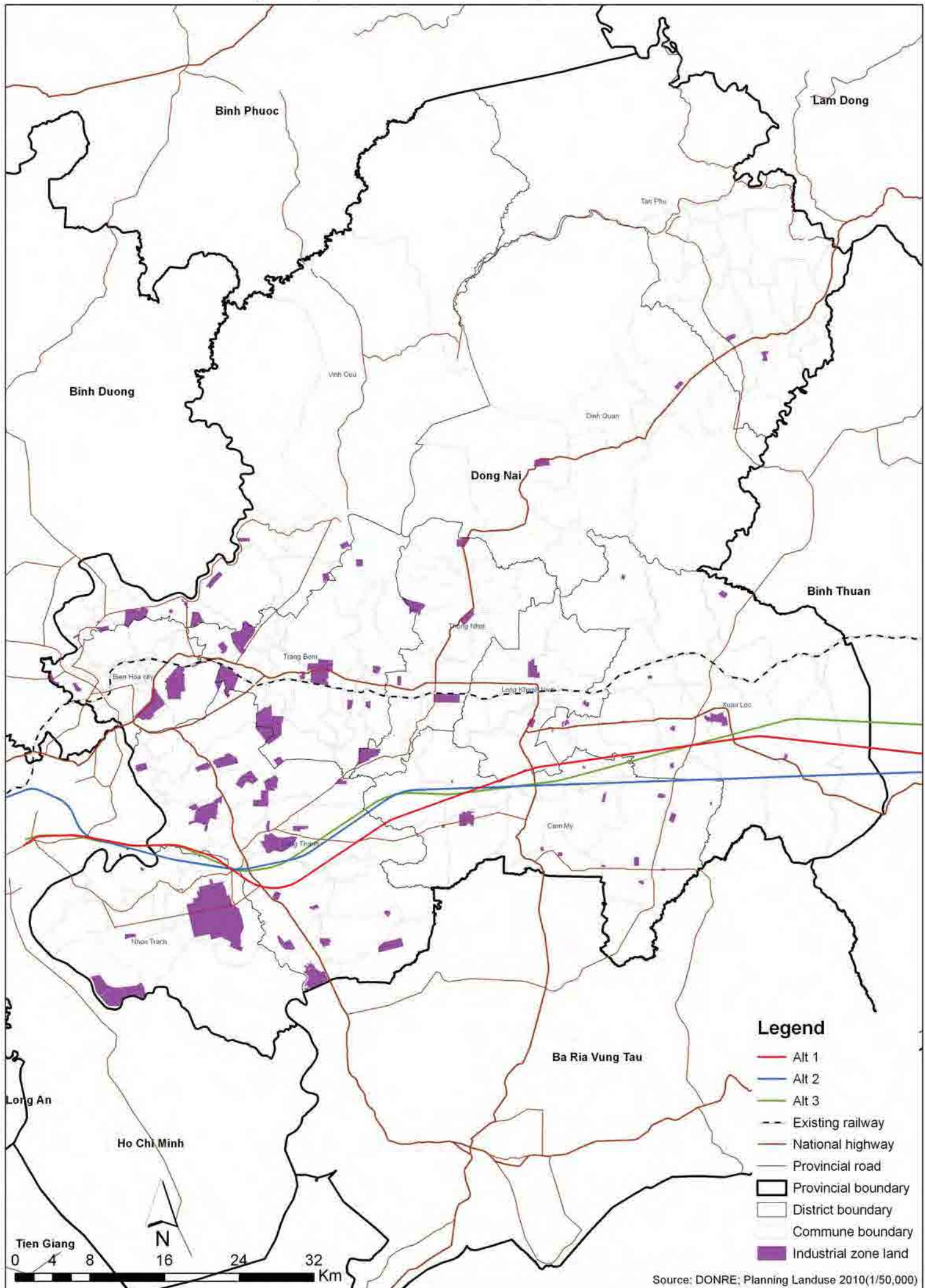
[10.07_2] - Ethnic Minority Density - Dong Nai Province



[10.08] - Population Density - Dong Nai Province

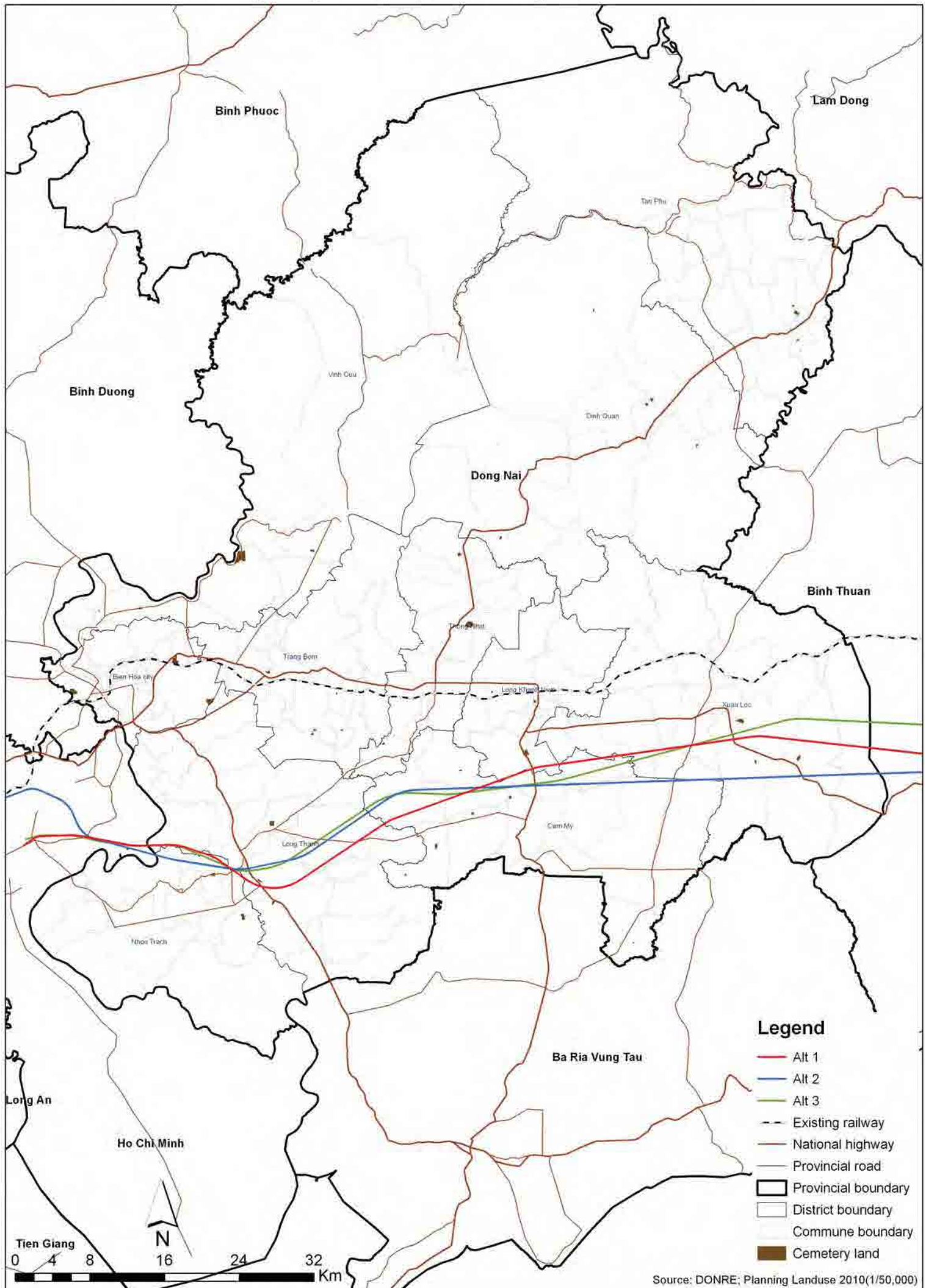


[10.09] - Industrial Zone - Dong Nai Province

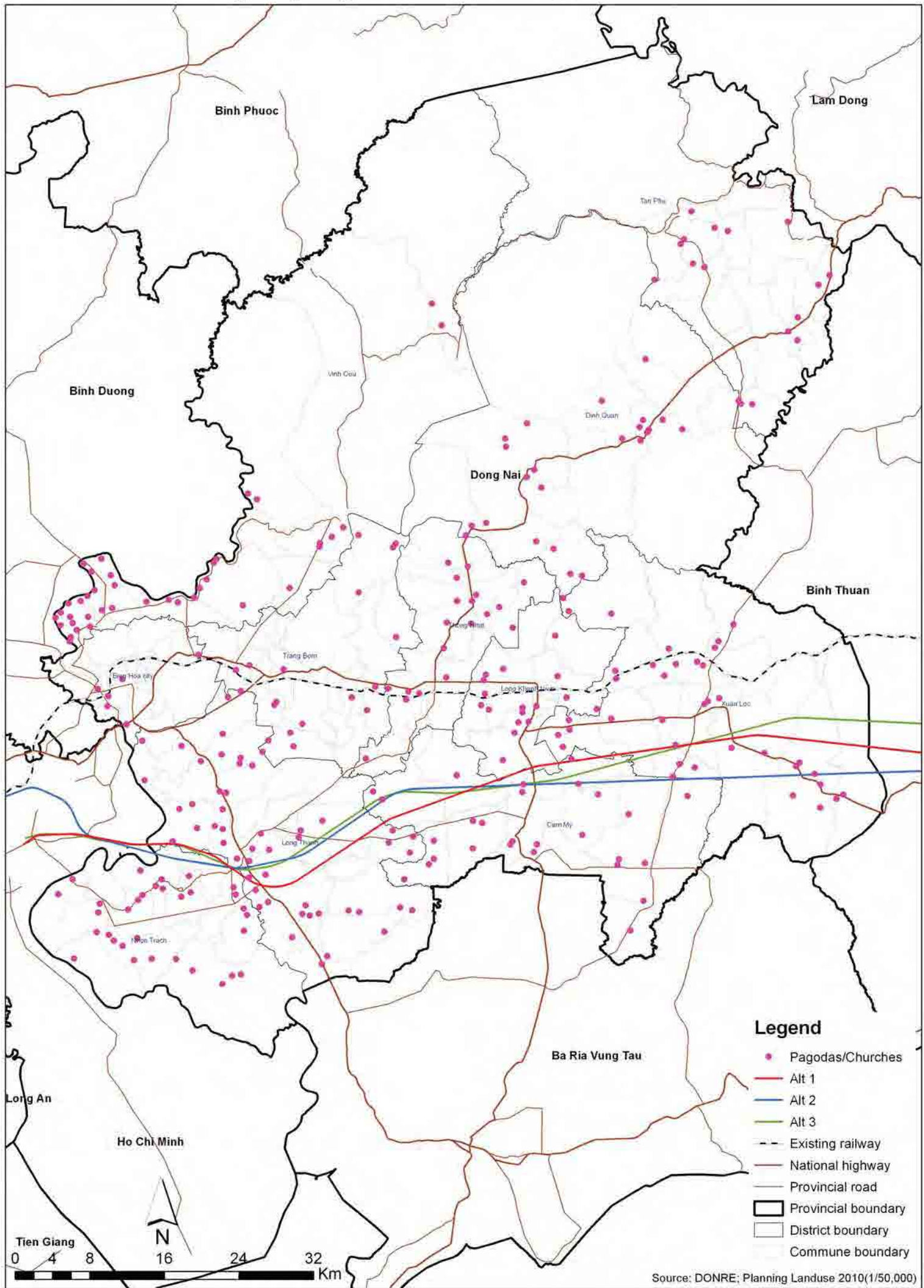


Source: DONRE; Planning Landuse 2010(1/50,000)

[10.10] - Cemetery Land - Dong Nai Province

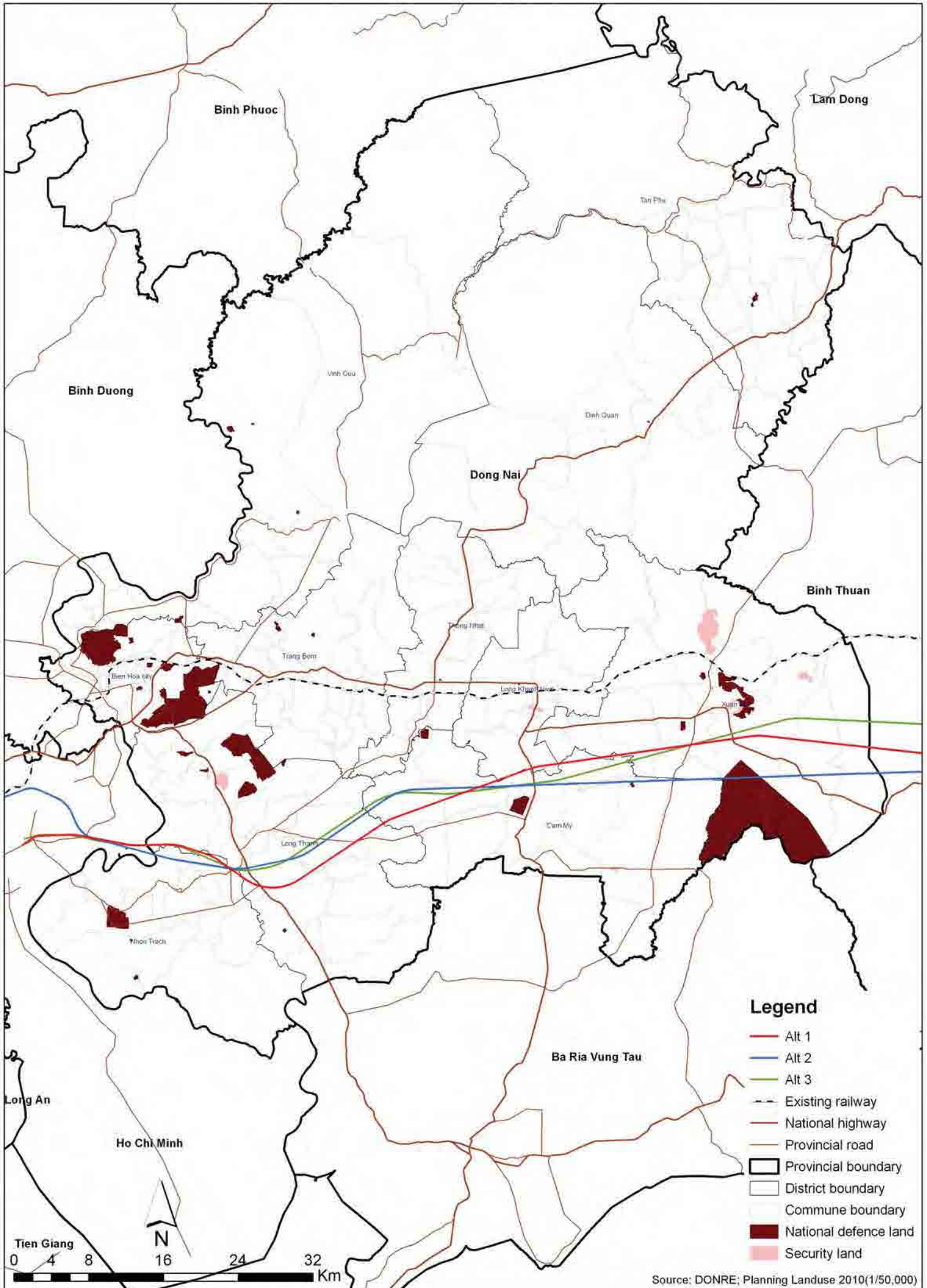


[10.11] - Pagodas/Churches - Dong Nai Province



Source: DONRE; Planning Landuse 2010(1/50,000)

[10.12] - Army Area - Dong Nai Province

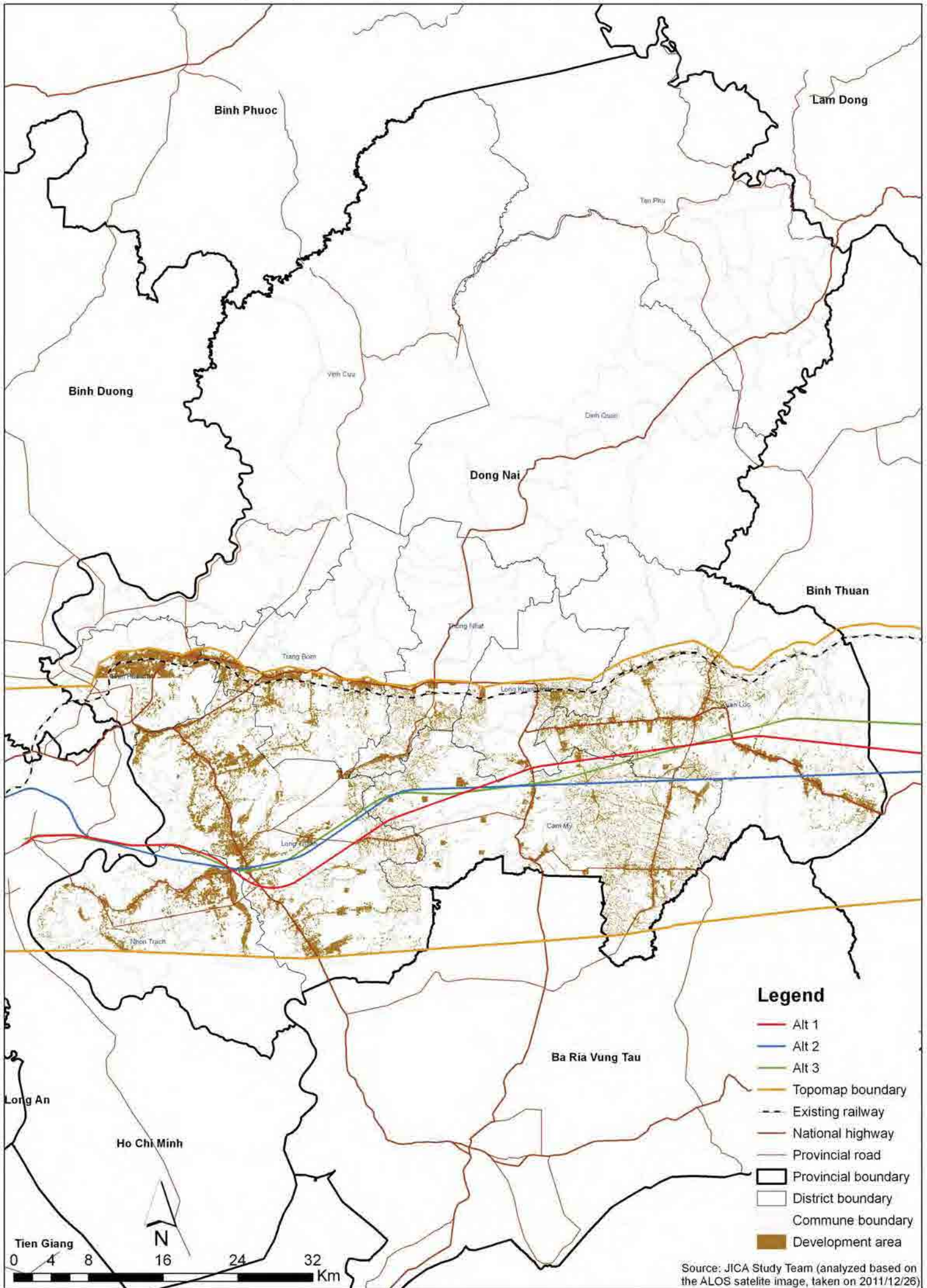


Legend

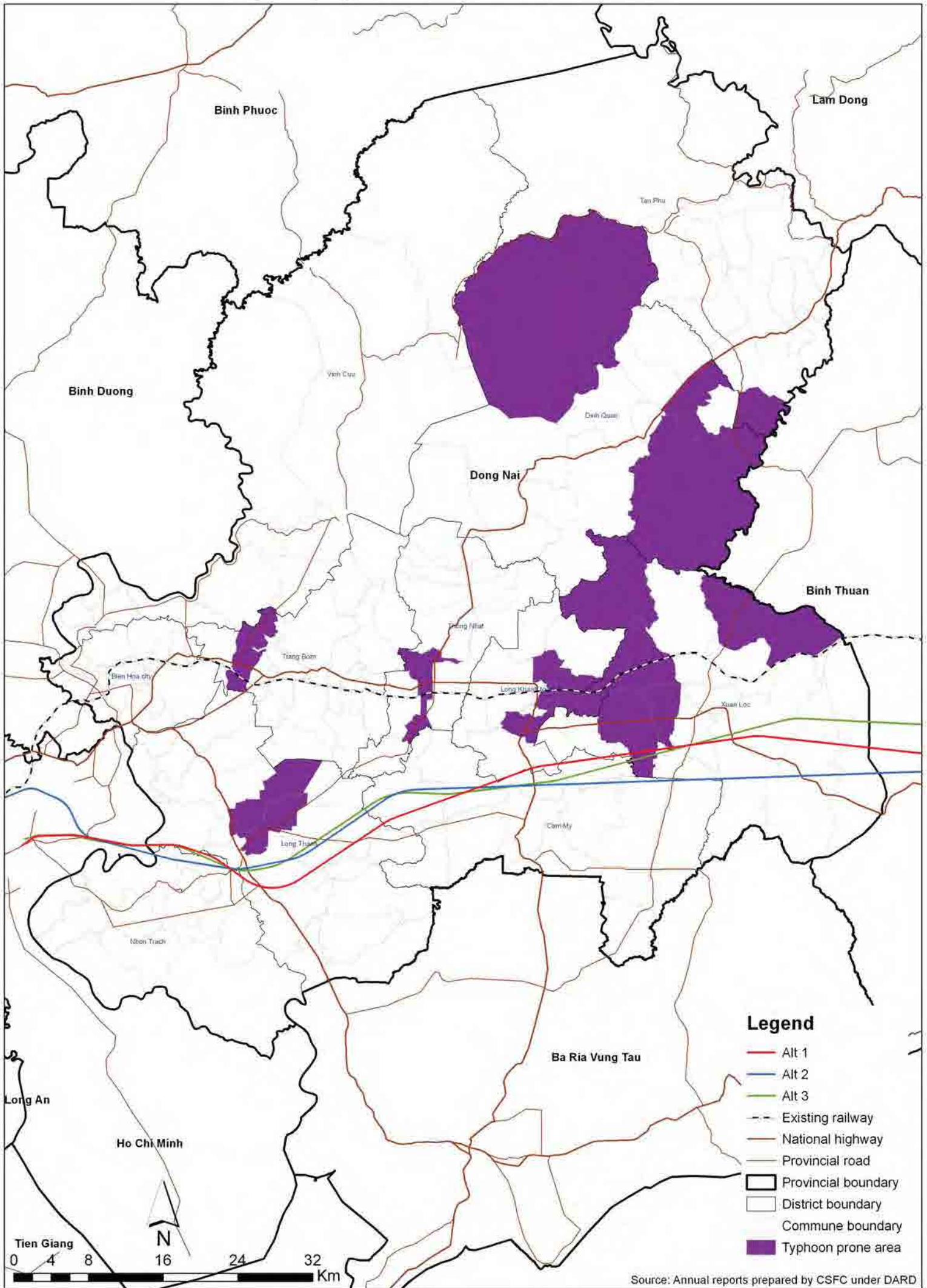
- Alt 1
- Alt 2
- Alt 3
- Existing railway
- National highway
- Provincial road
- Provincial boundary
- District boundary
- Commune boundary
- National defence land
- Security land

Source: DONRE; Planning Landuse 2010(1/50,000)

[10.13] - Development Area - Dong Nai Province

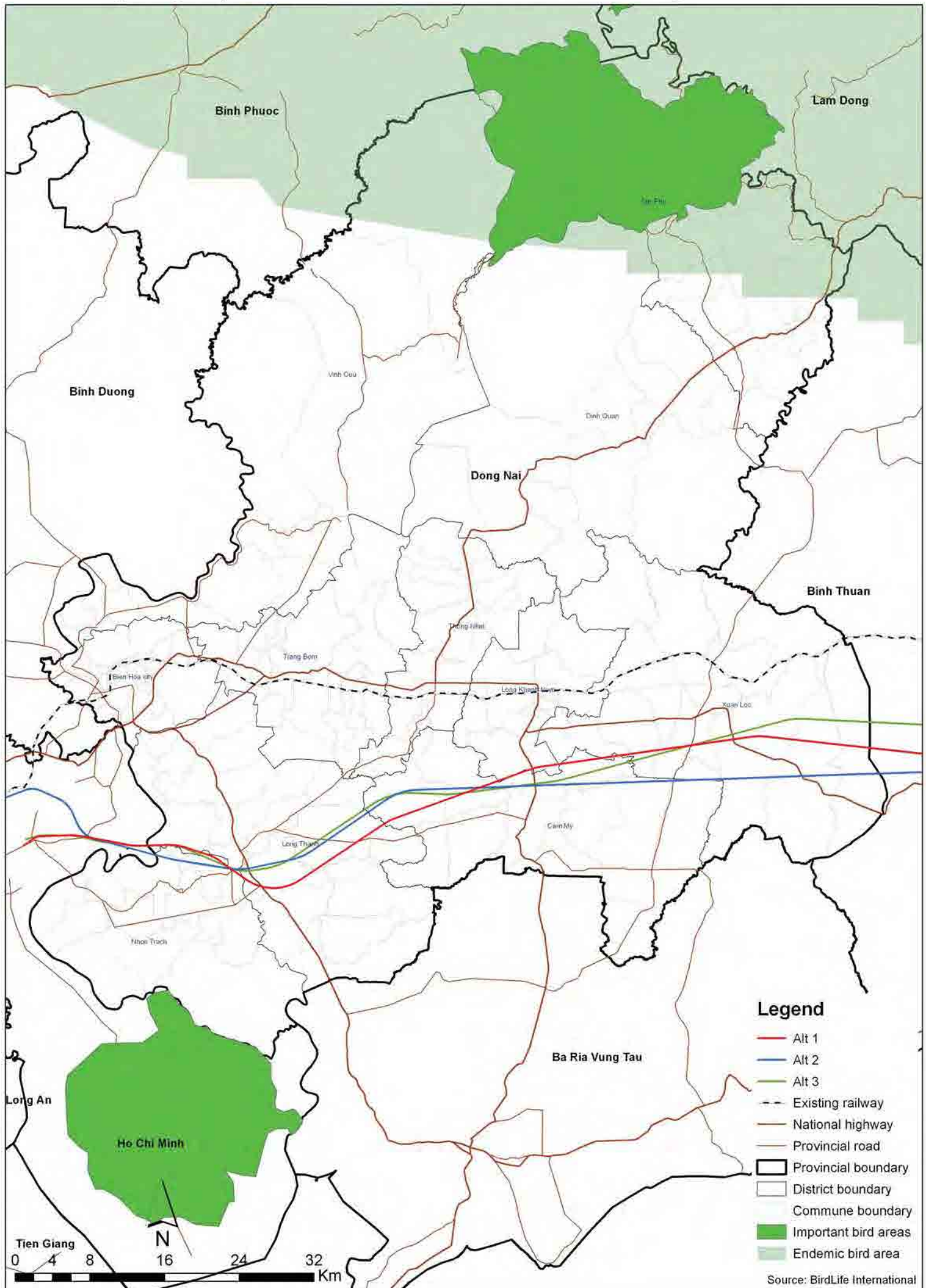


[10.14] - Typhoon Prone - Dong Nai Province

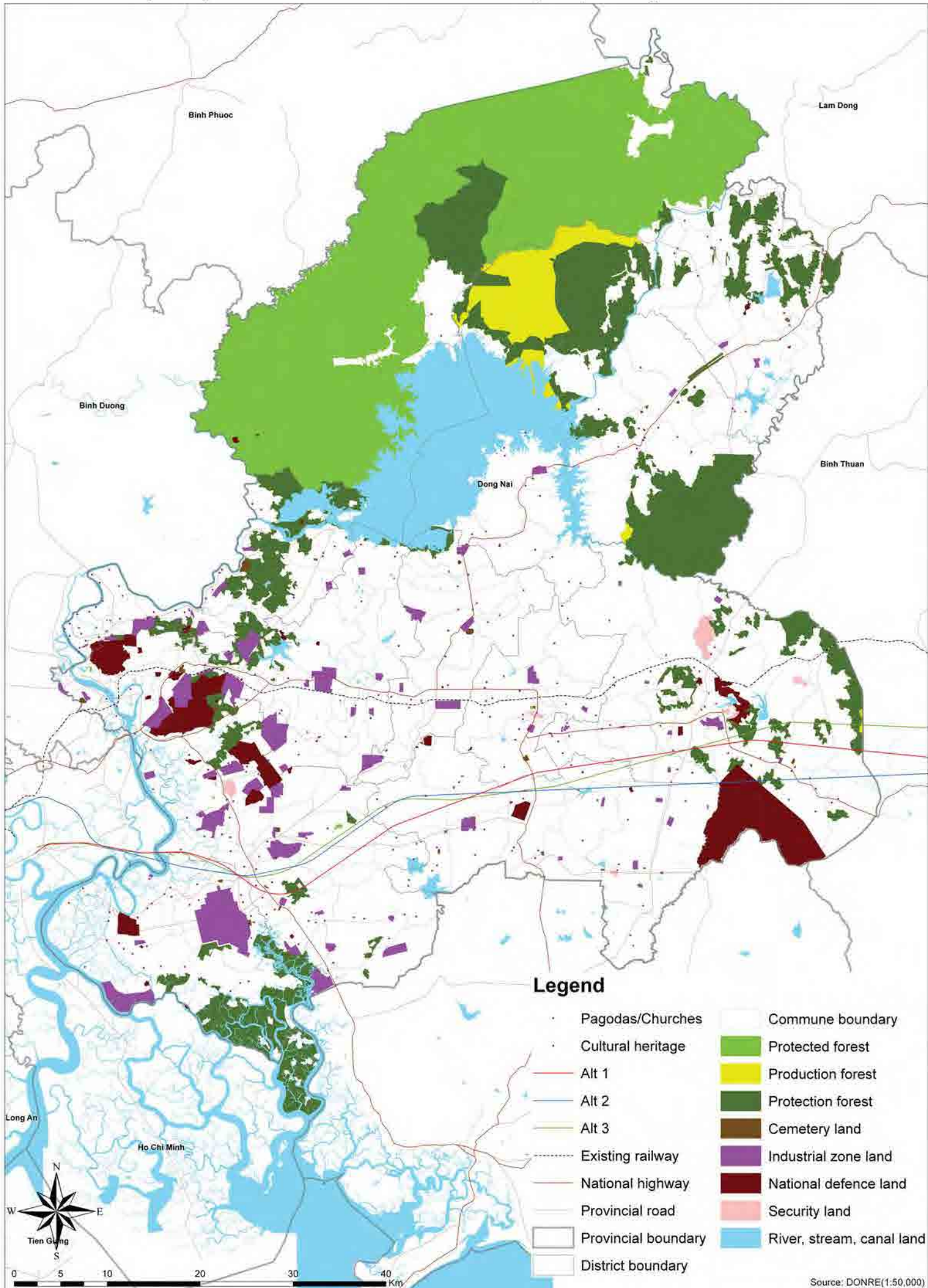


Source: Annual reports prepared by CSFC under DARD

[10.15] - Important Bird Areas and Endemic Bird Areas - Dong Nai Province



[10.16] - Overlaid Environmental Sensitivity Map - Dong Nai Province



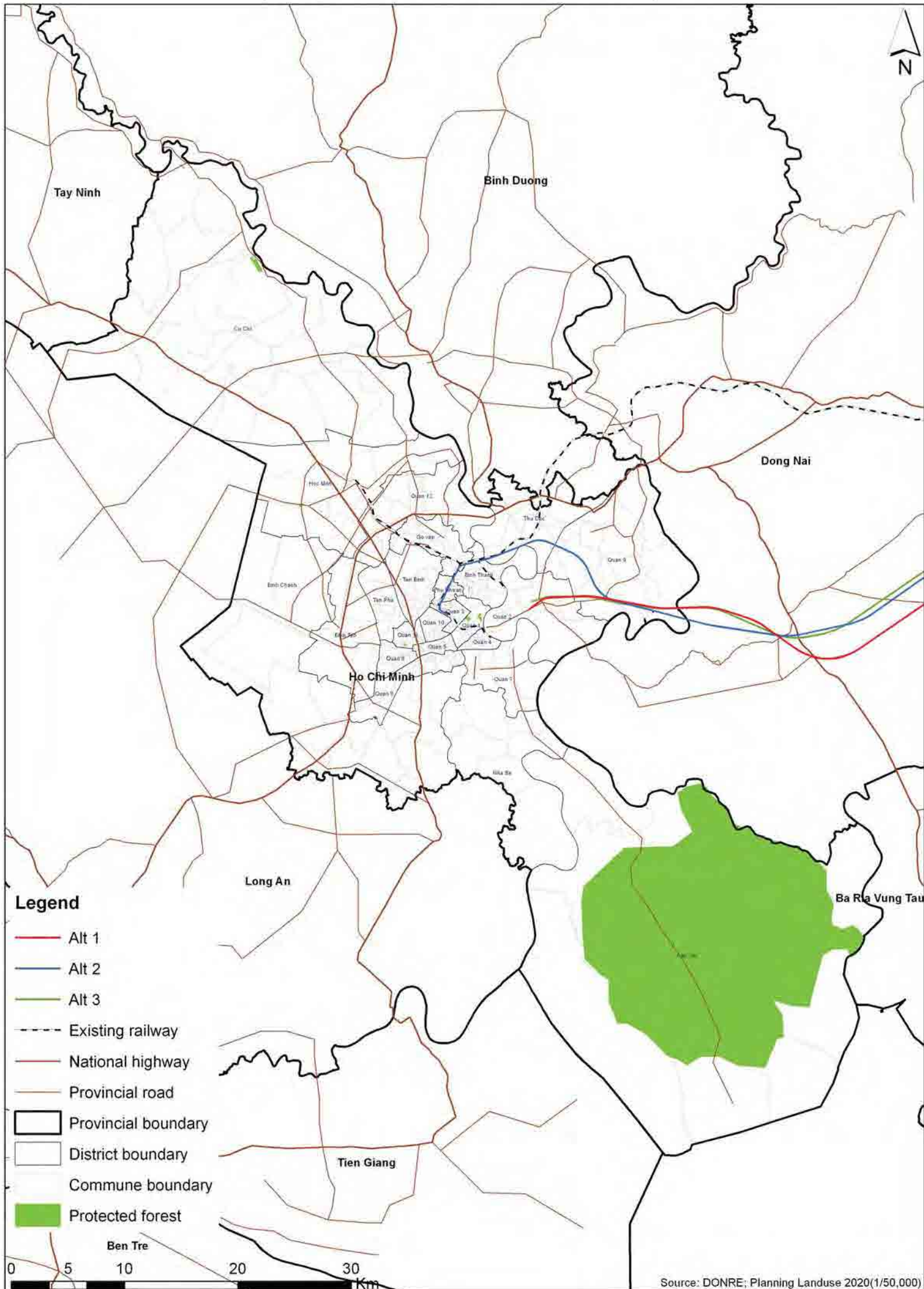
Source: DONRE(1:50,000)

HO CHI MINH CITY

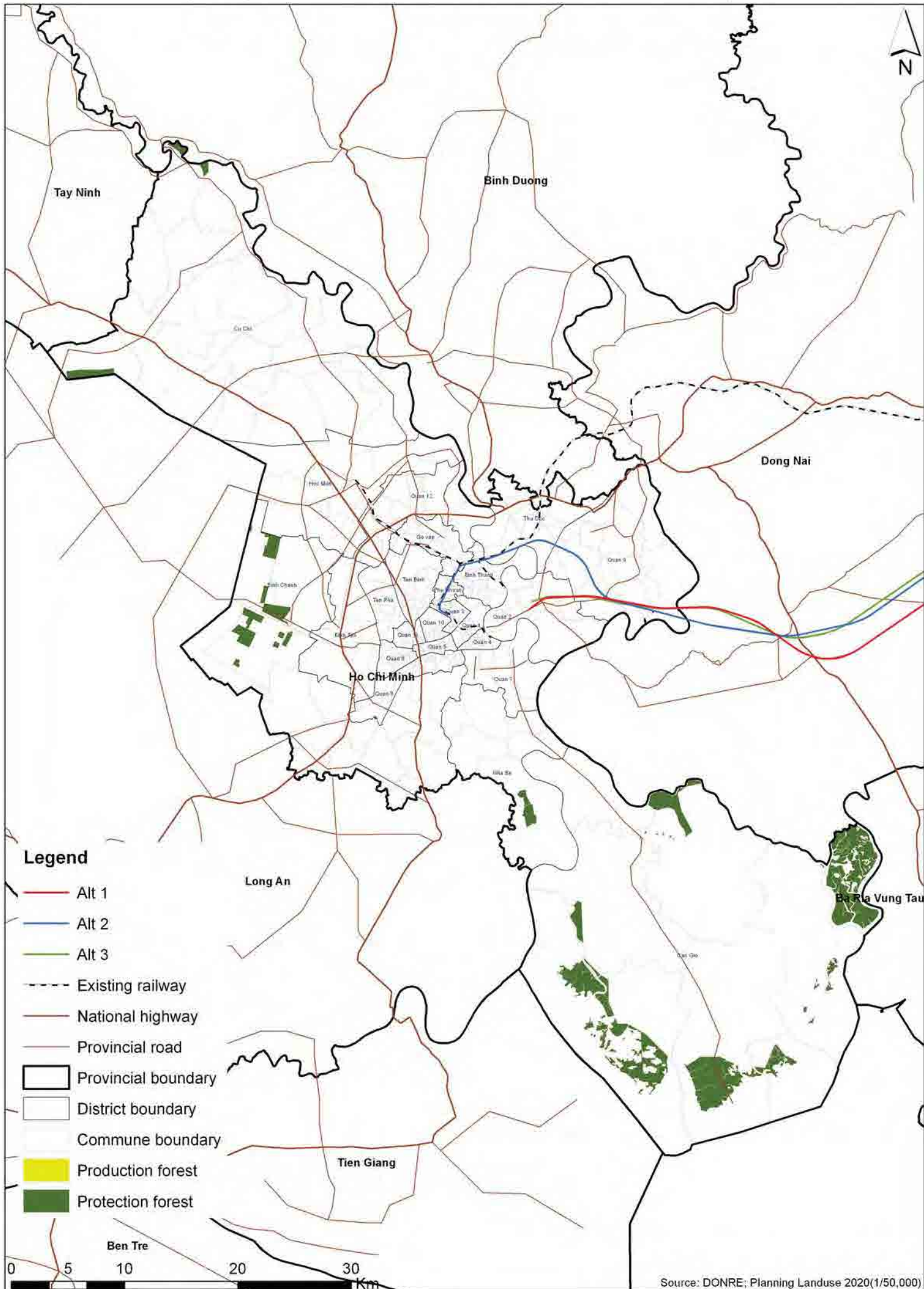
11.01	Protected Area
11.02	Protection and Production Forest
11.02_2	Distribution of Forest
11.03	Flood Prone
11.04	Landslide
11.07	Ethnic Minority
11.07_2	Ethnic Minority Density
11.08	Population Density
11.09	Industrial Zone
11.10	Cemetery Land
11.11	Pagodas/Churches
11.12	Army Area
11.13	Development Area
11.14	Typhoon
11.15	Important Bird Areas and Endemic Bird Areas
11.16	Overlaid Environmental Sensitivity Map

*Missing number(s) means there was no data available to prepare the map.

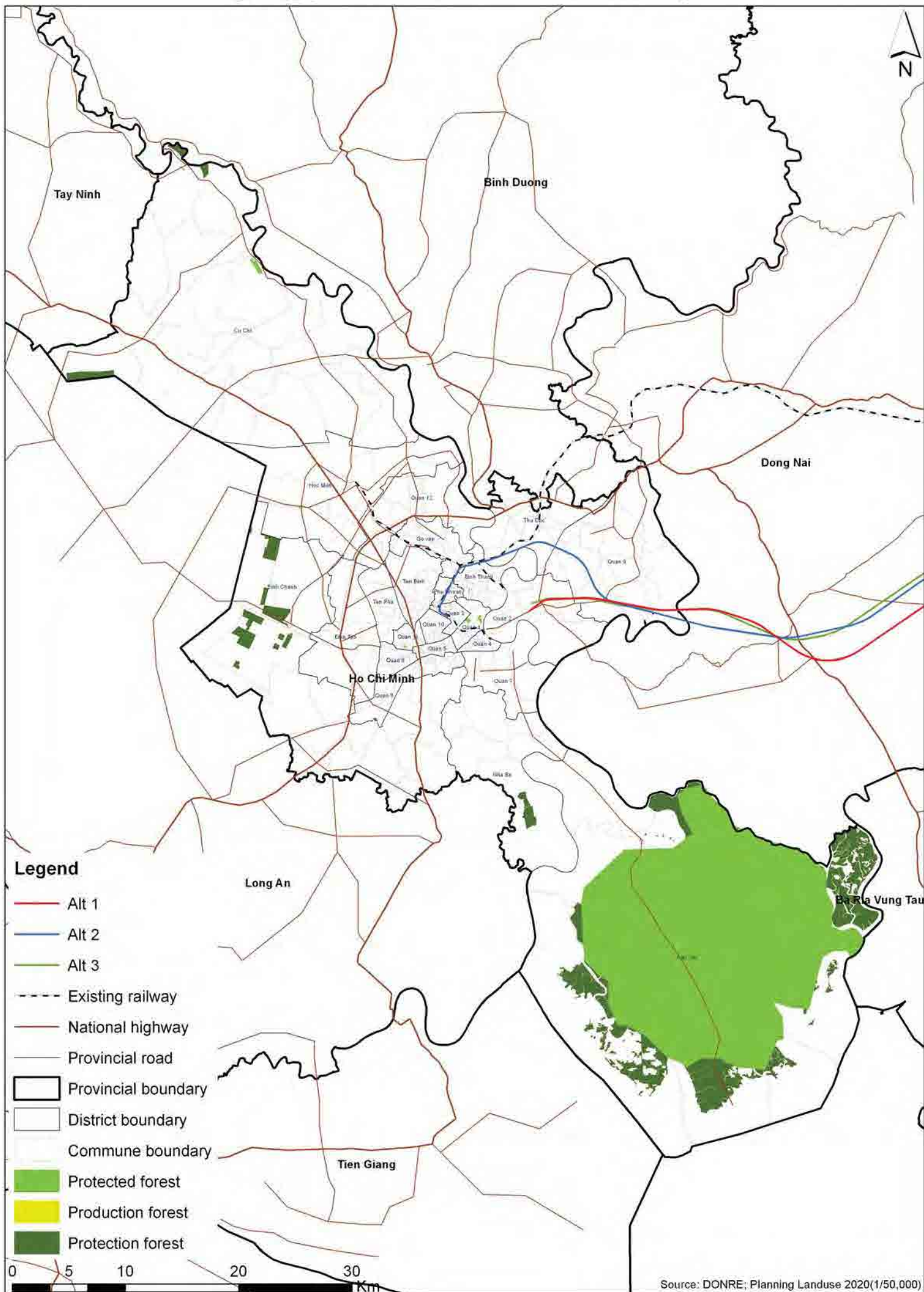
[11.01] - Protected Forest - Ho Chi Minh City



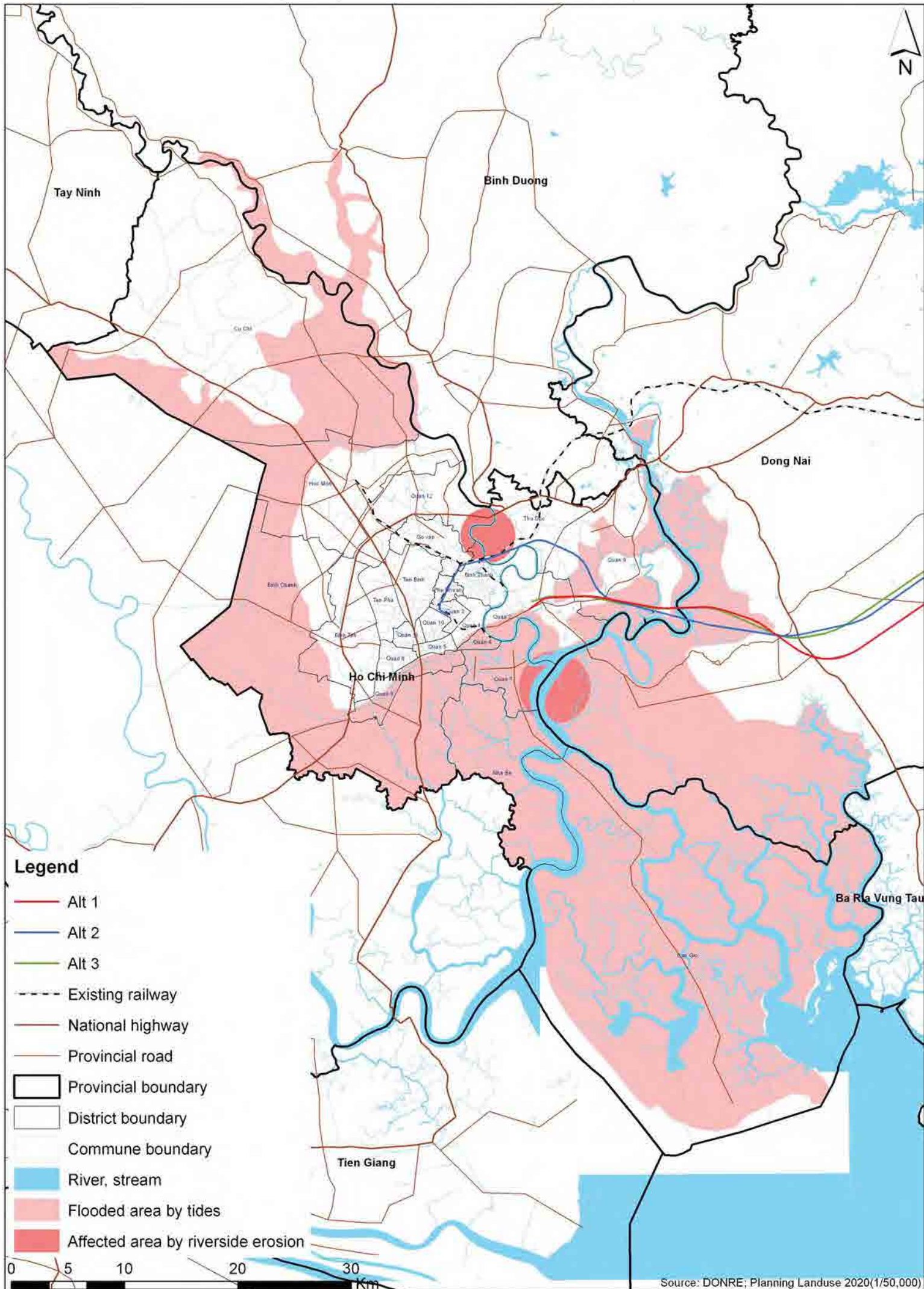
[11.02] - Protection and Production Forest - Ho Chi Minh City



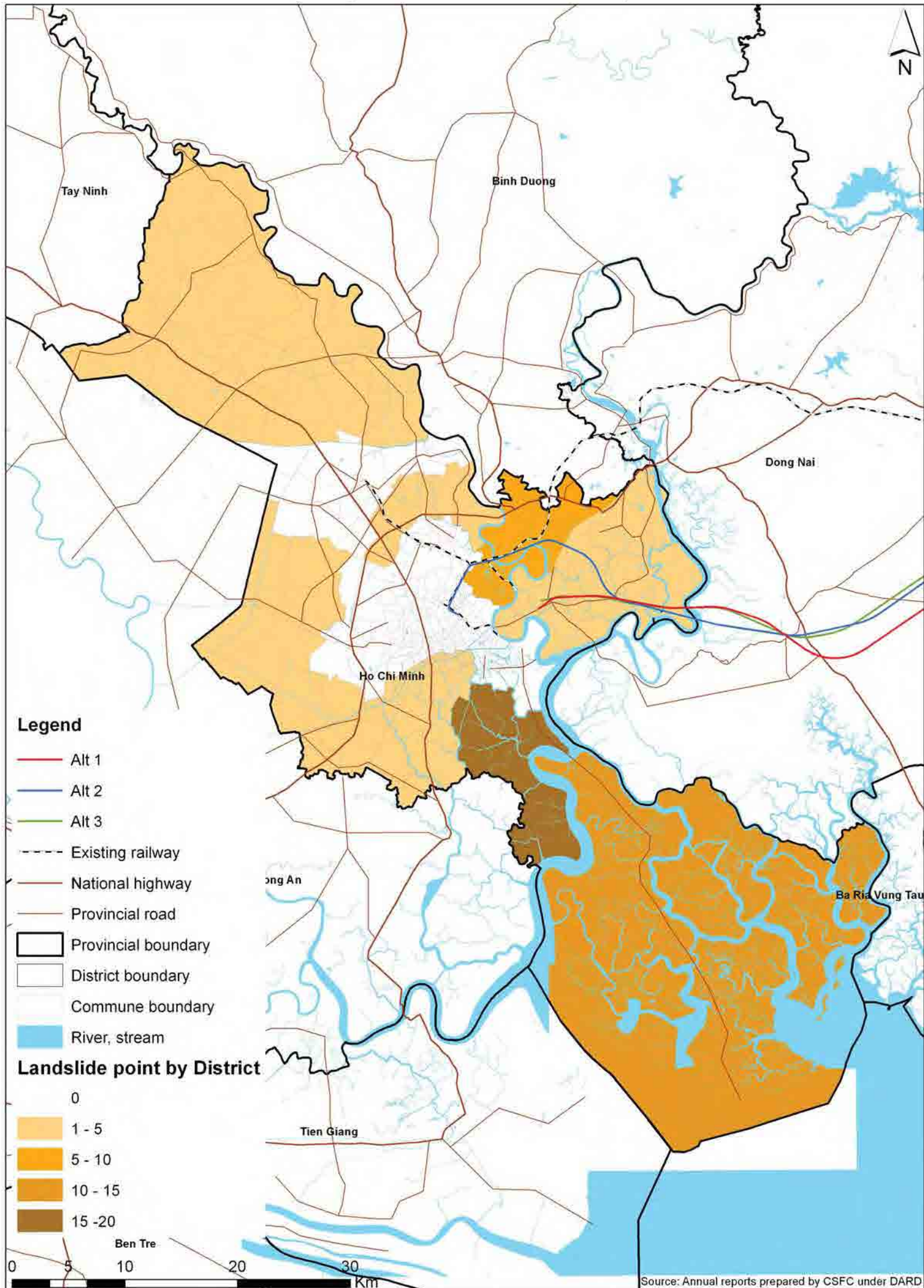
[11.02_2] - Distribution of Forest - Ho Chi Minh City



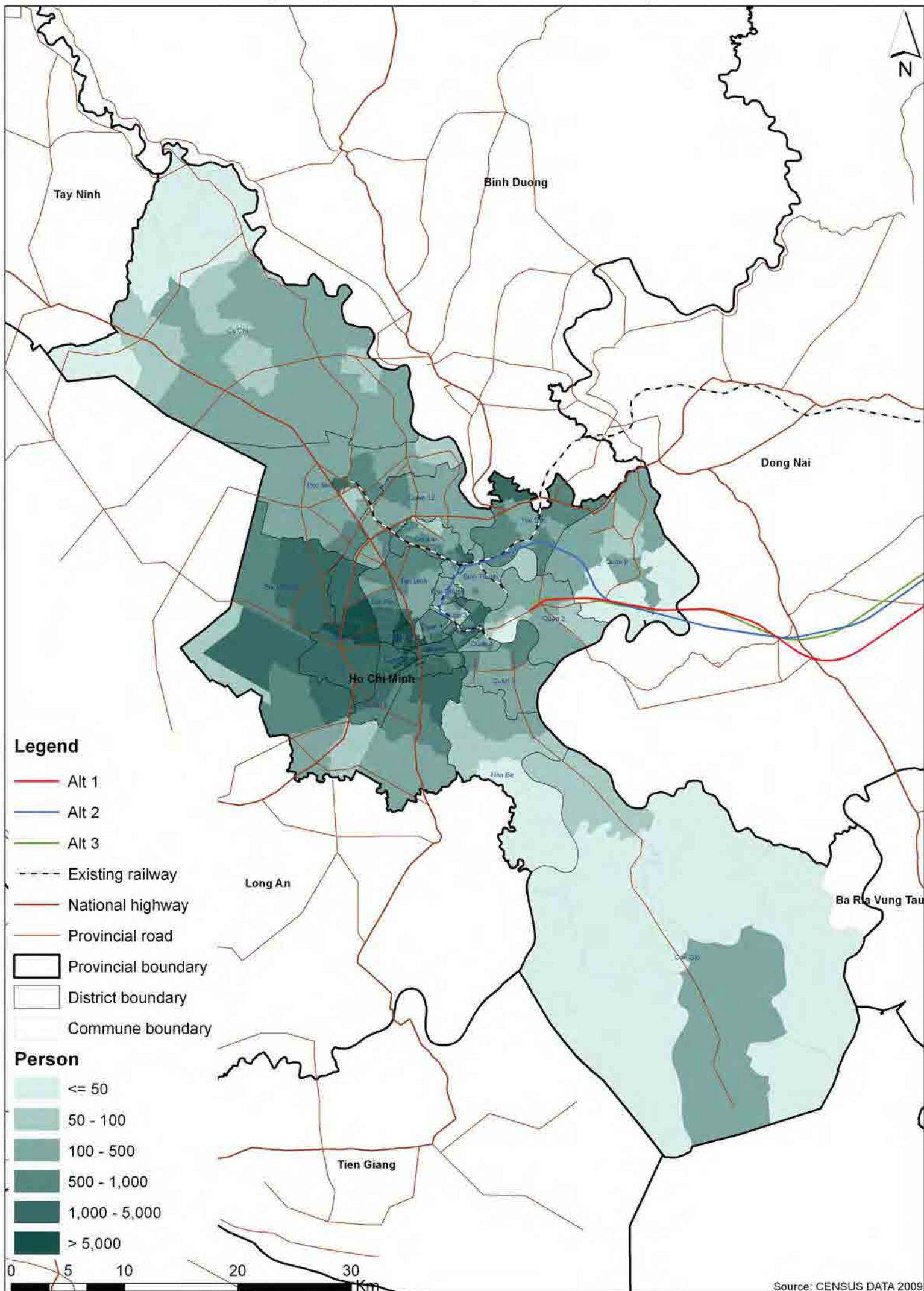
[11.03] - Flood Prone - Ho Chi Minh City

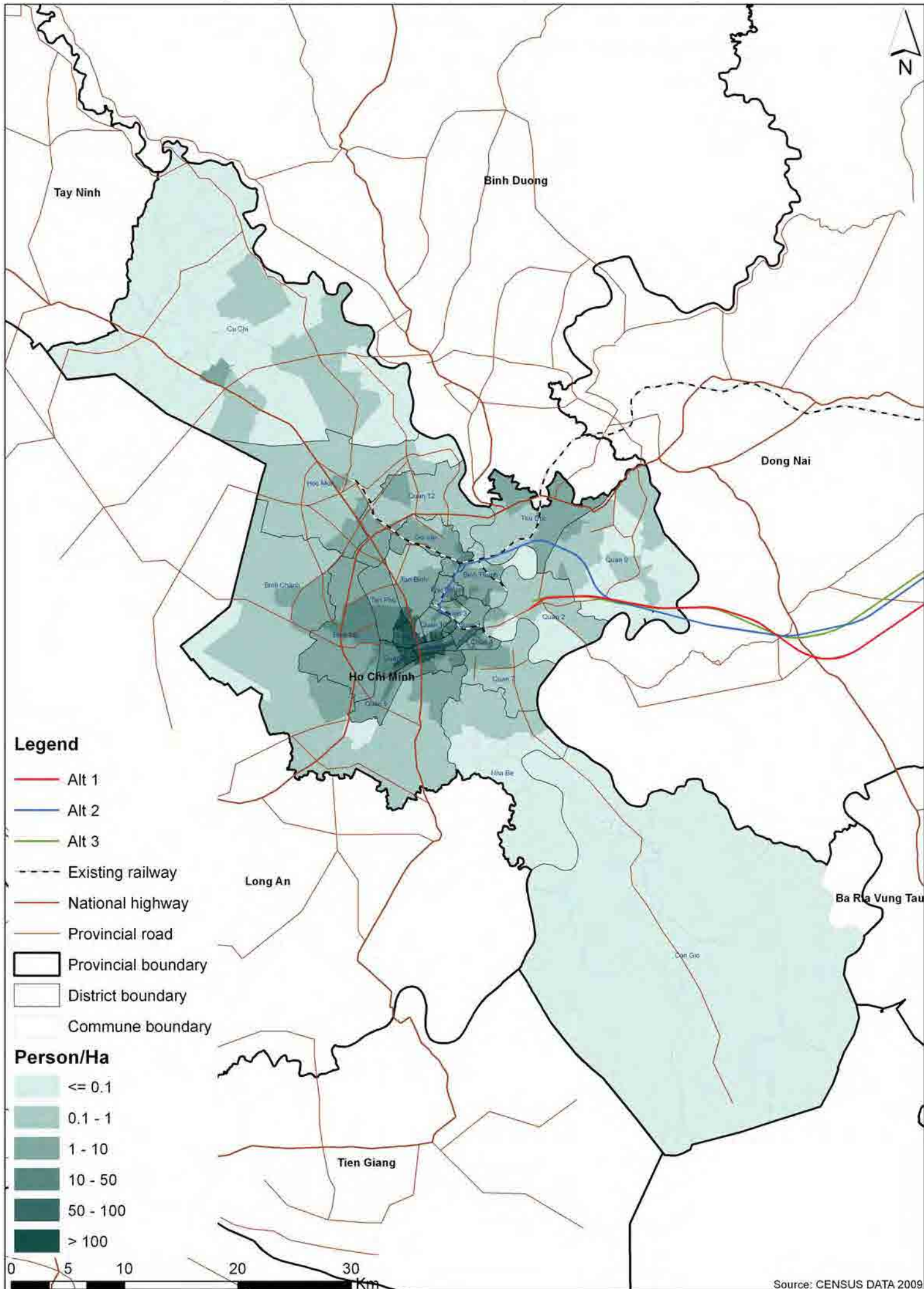


[11.04] - Landslide - Ho Chi Minh City

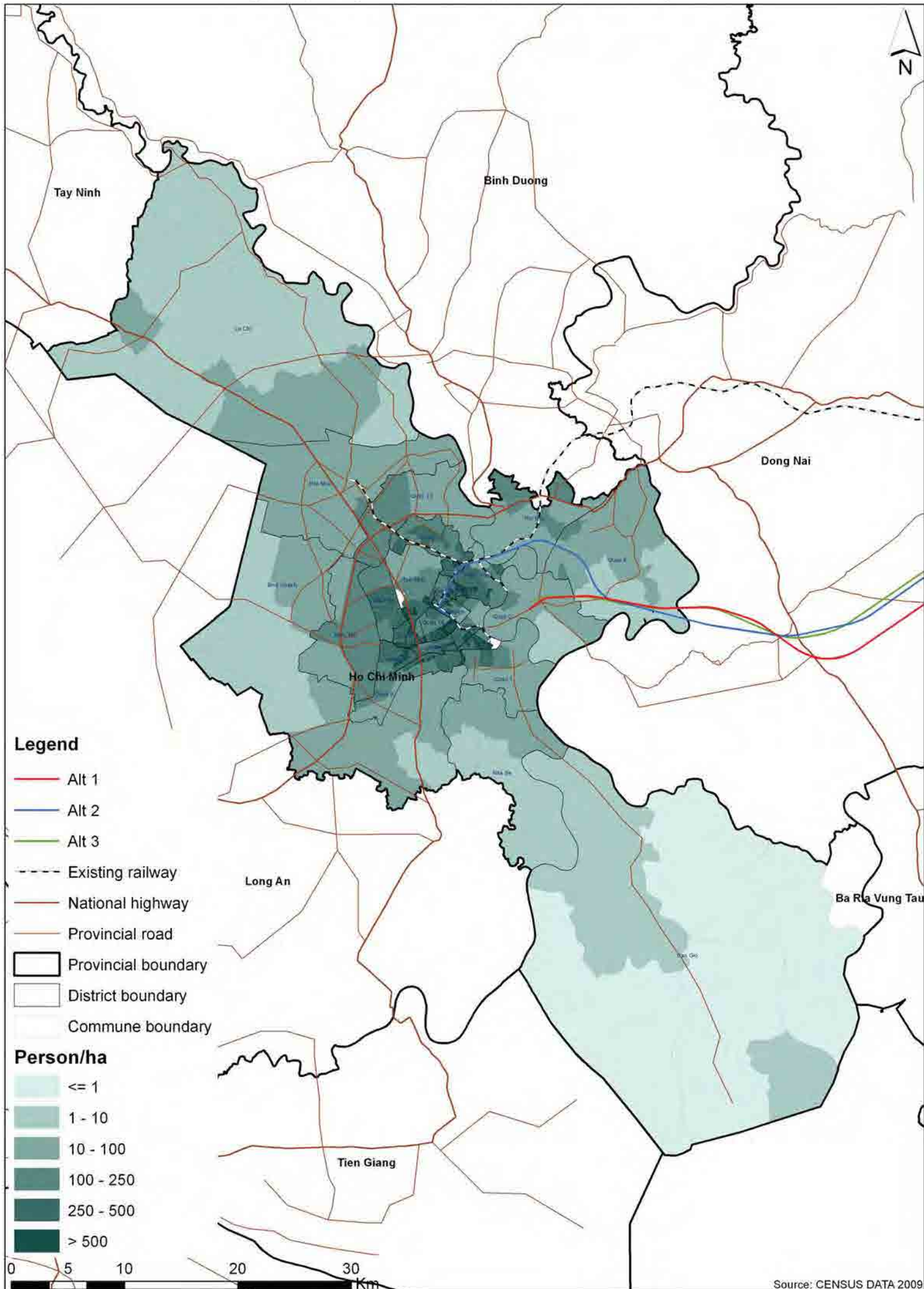


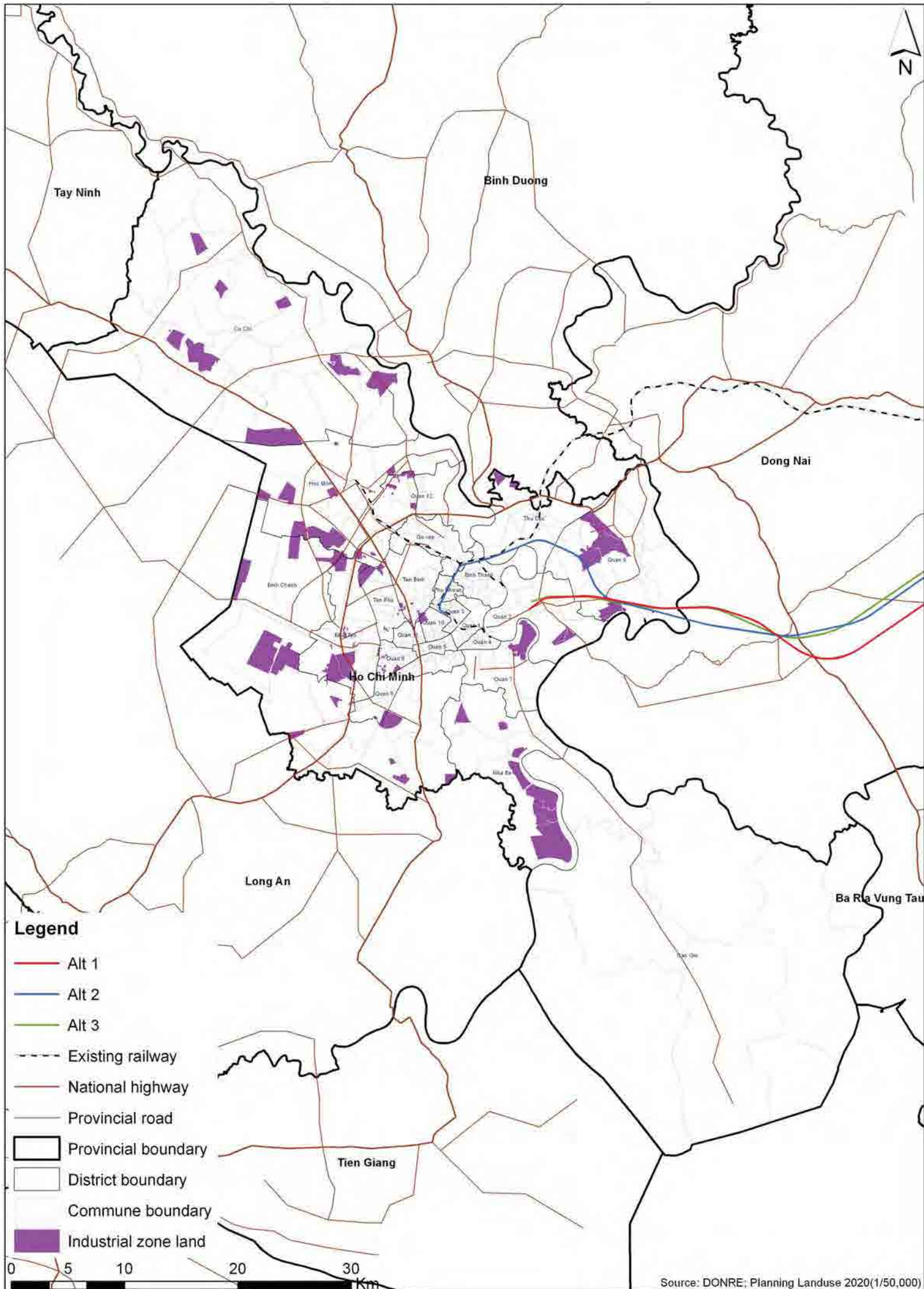
[11.07] - Ethnic Minority - Ho Chi Minh City





[11.08] - Population Density - Ho Chi Minh City



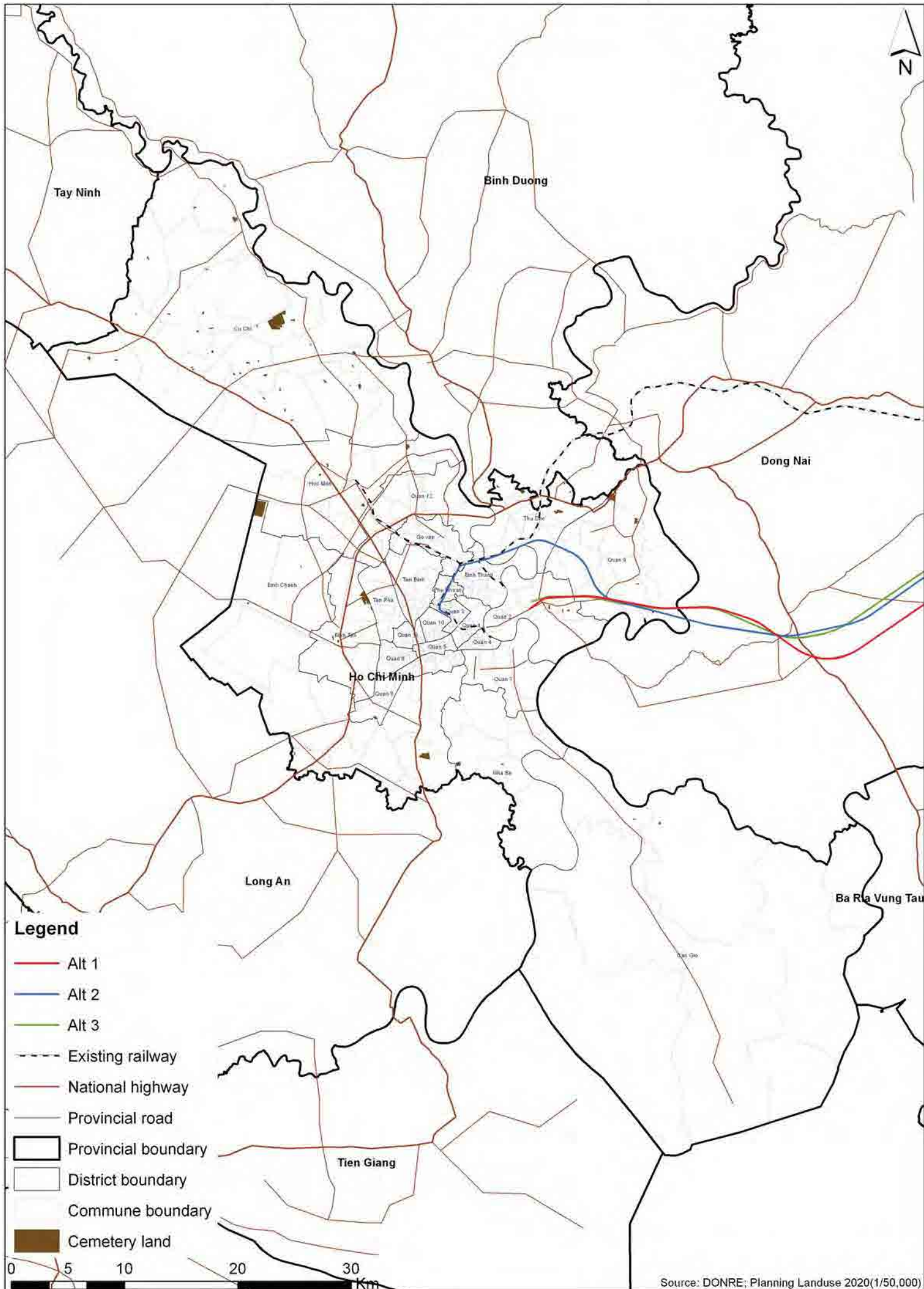


Legend

- Alt 1
- Alt 2
- Alt 3
- - - Existing railway
- National highway
- Provincial road
- Provincial boundary
- District boundary
- Commune boundary
- Industrial zone land



[11.10] - Cemetery Land - Ho Chi Minh City



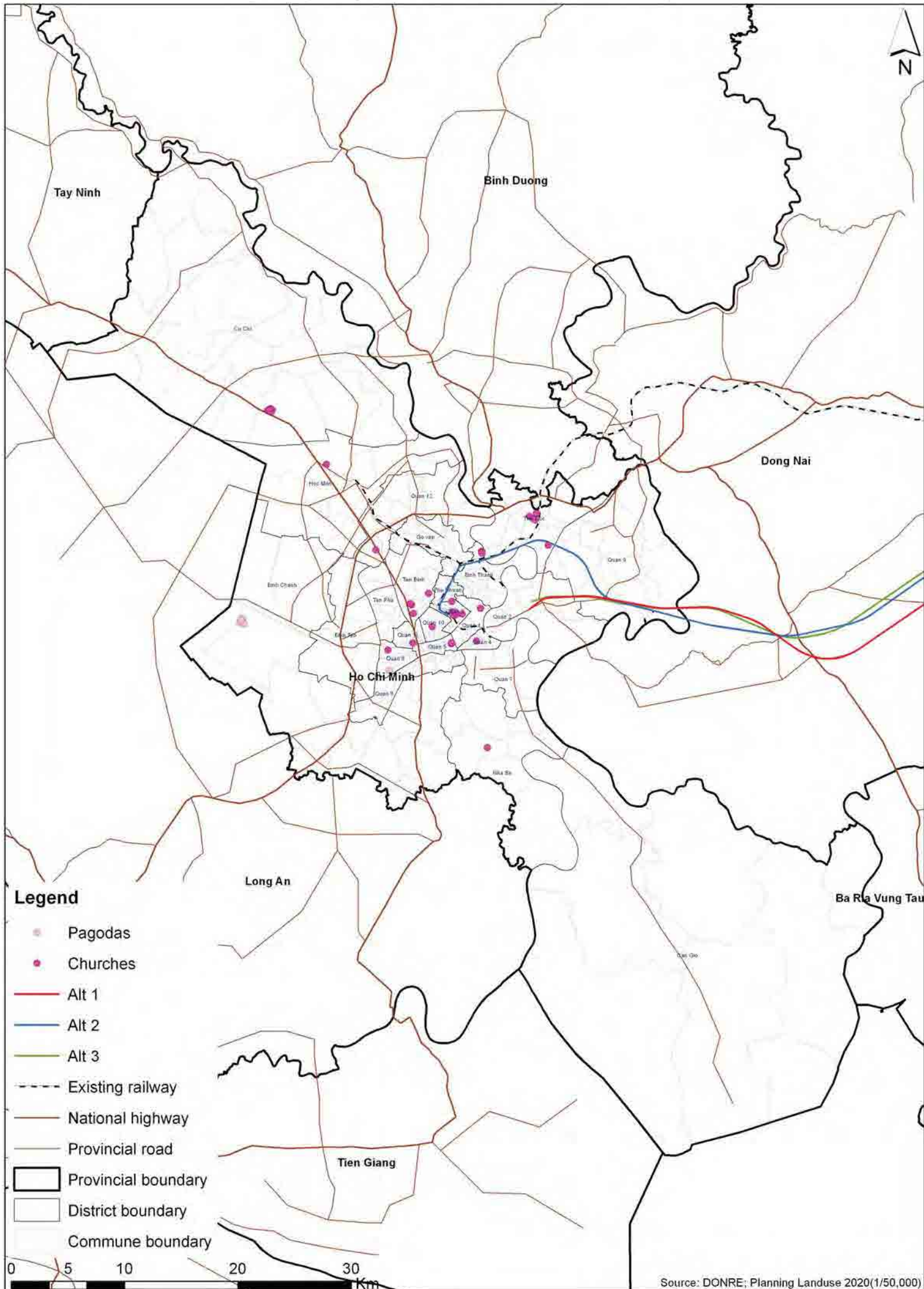
Legend

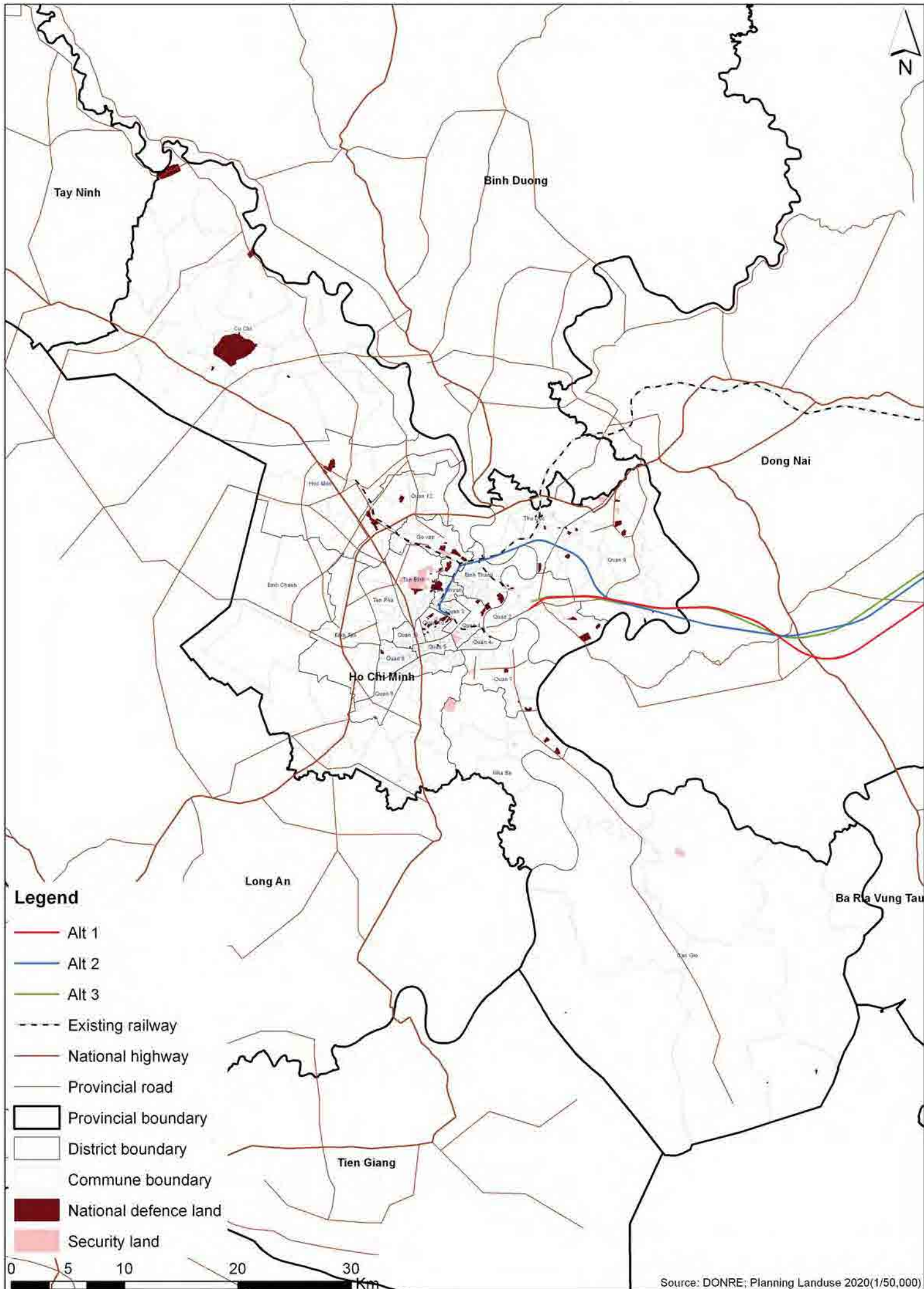
- Alt 1
- Alt 2
- Alt 3
- - - Existing railway
- National highway
- Provincial road
- Provincial boundary
- District boundary
- Commune boundary
- Cemetery land



Source: DONRE; Planning Landuse 2020(1/50,000)

[11.11] - Pagodas/Churches - Ho Chi Minh City

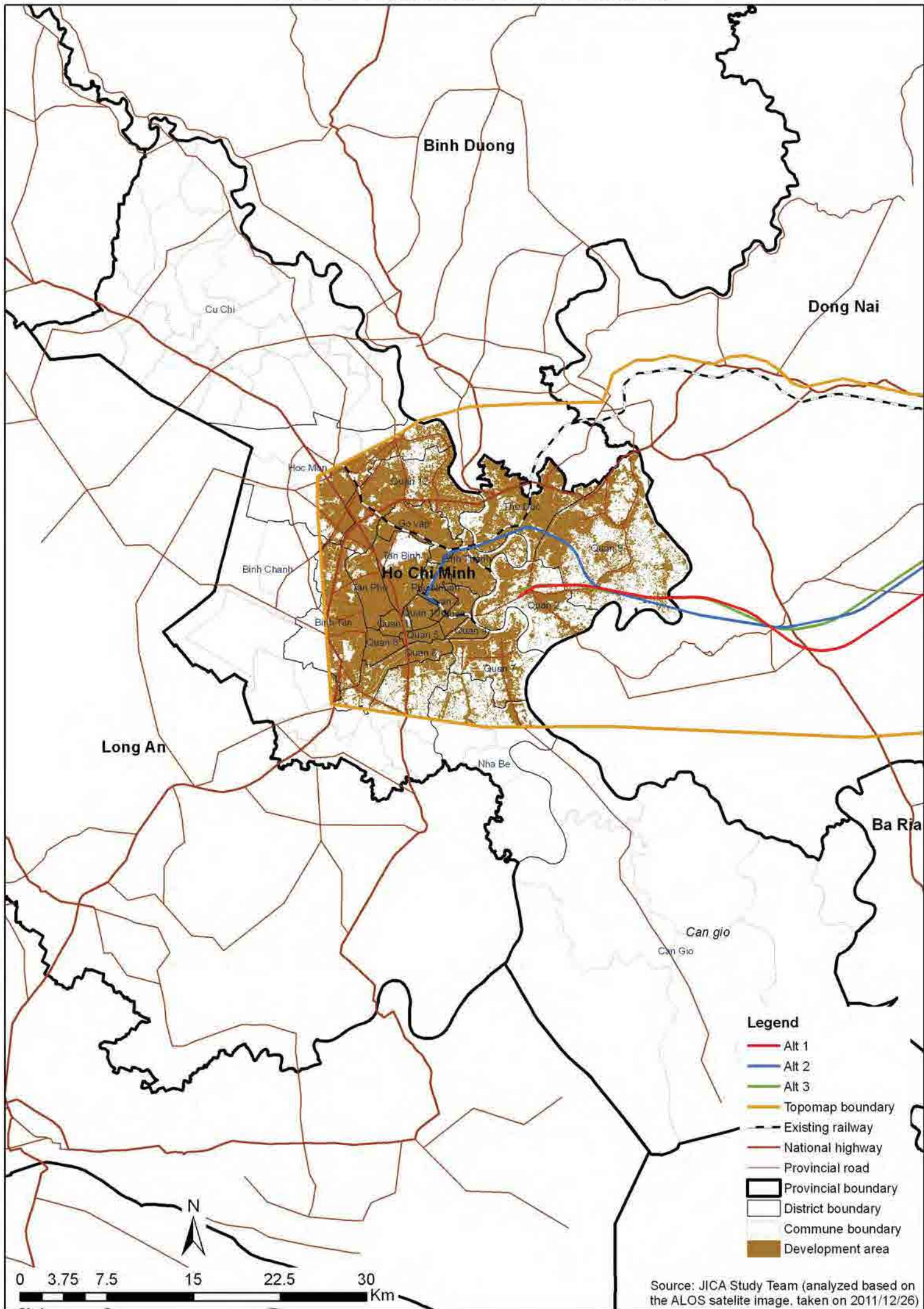




Legend

- Alt 1
- Alt 2
- Alt 3
- - - Existing railway
- National highway
- Provincial road
- ▭ Provincial boundary
- ▭ District boundary
- ▭ Commune boundary
- National defence land
- Security land



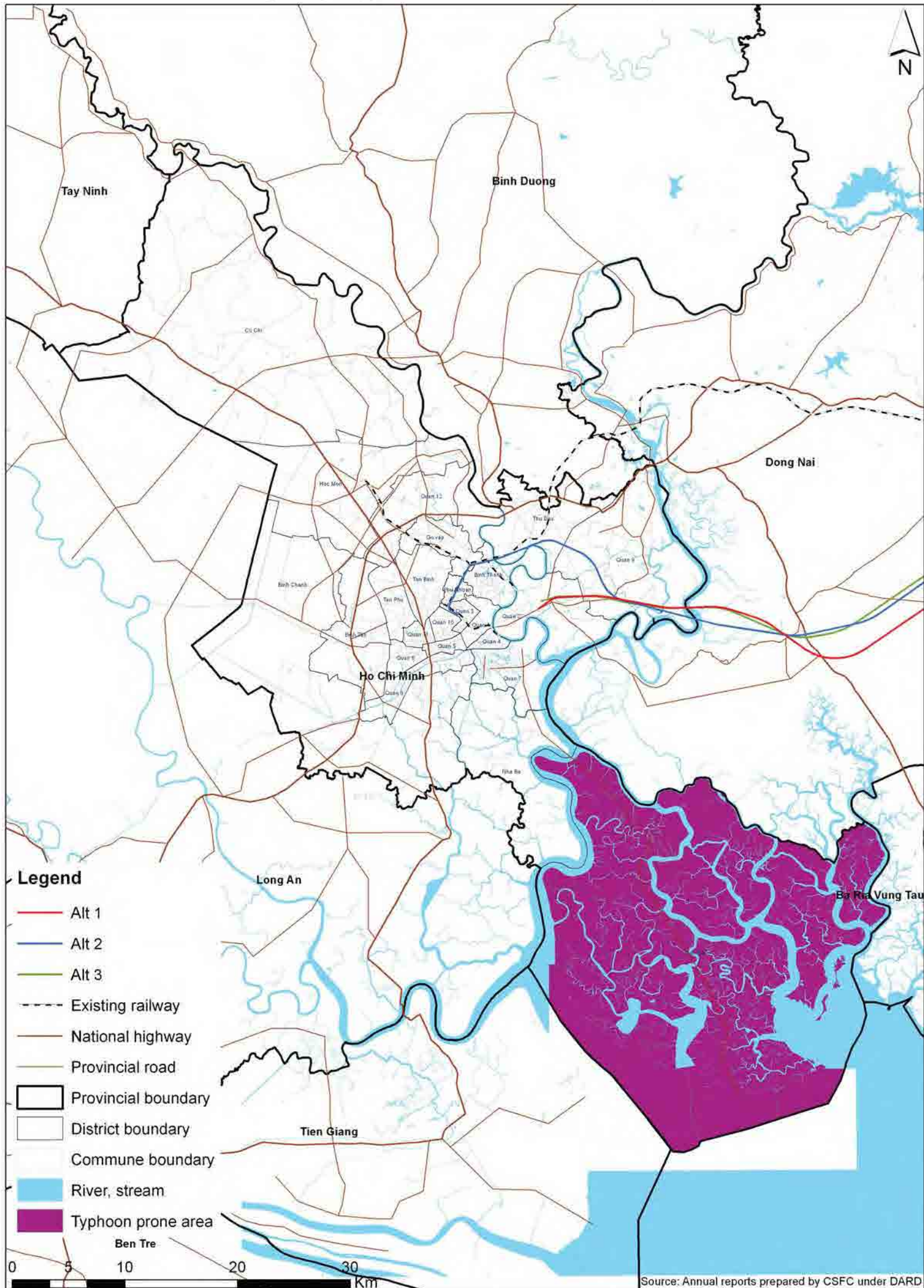


Legend

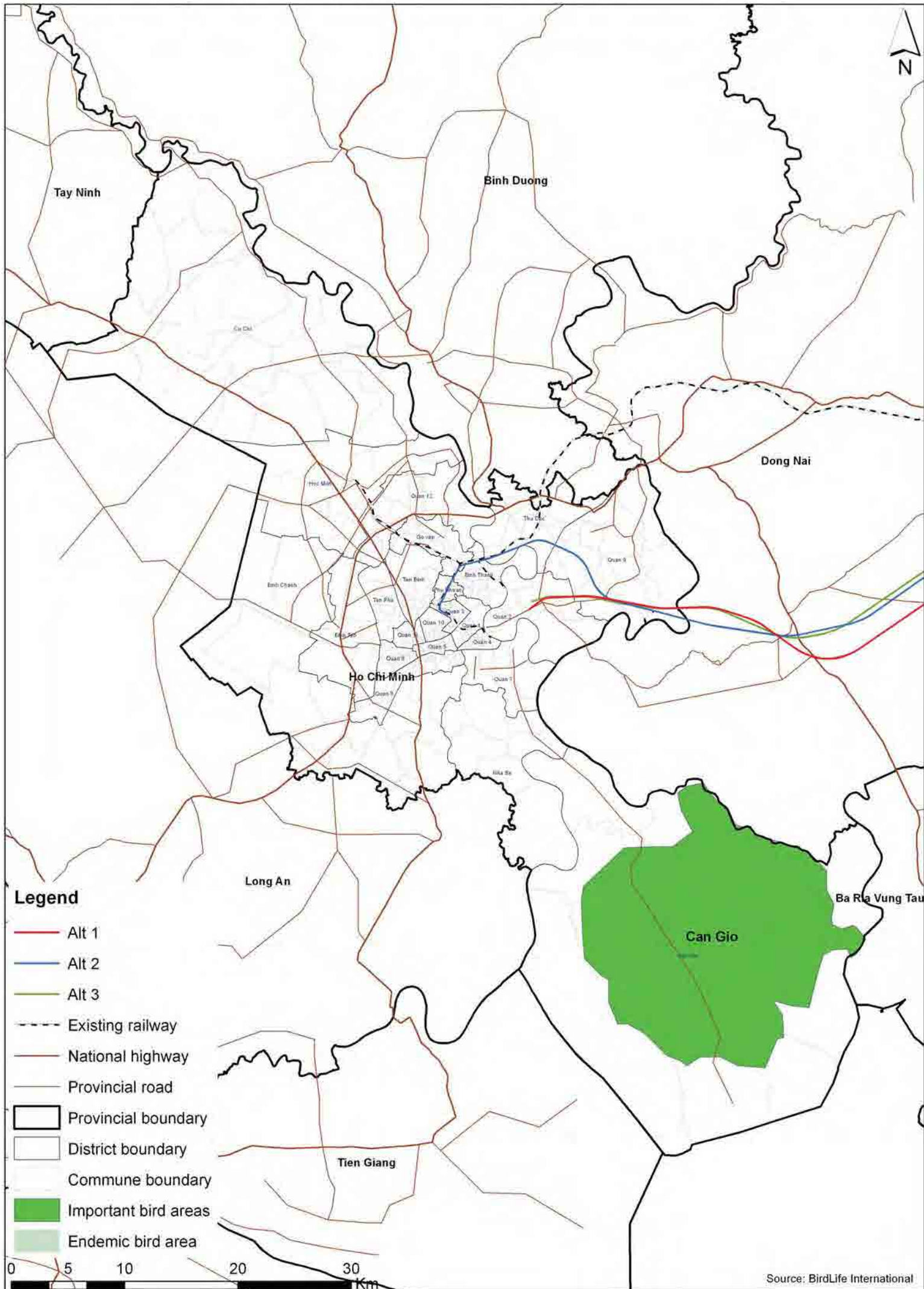
- Alt 1
- Alt 2
- Alt 3
- Topomap boundary
- Existing railway
- National highway
- Provincial road
- Provincial boundary
- District boundary
- Commune boundary
- Development area

Source: JICA Study Team (analyzed based on the ALOS satellite image, taken on 2011/12/26)

[11.14] - Typhoon Prone - Ho Chi Minh City



[11.15] - Important Bird Areas and Endemic Bird Areas - Ho Chi Minh City



[11.16] - Overlaid Environmental Sensitivity Map - Ho Chi Minh City

