

CROSS SECTION NO.5

GROUND HEIGHT	TOTAL DISTANCE
55.00	0.00
52.00	7.63
46.00	21.00
35.00	30.00
25.00	35.00
19.00	38.00
18.50	39.00
15.00	40.00
14.00	41.00
13.50	42.00
14.00	43.00
18.50	44.00
19.00	44.93

PT PLN (PERSERO)

 THE FEASIBILITY STUDY ON THE WARSAMON

 HYDROELECTRIC POWER DEVELOPMENT PROJECT

 IN BORONG, RIANG WAYA

CROSS SECTION


 PT AEROKARTO, INDONESIA

 JAPAN INTERNATIONAL COOPERATION AGENCY

50.00
45.00
40.00
35.00
30.00
25.00
20.00
15.00
10.00

CROSS SECTION NO. 6

1:200
1:100



GROUND HEIGHT
TOTAL DISTANCE

57.19	50.746	68.57	45.998	53.93	40.66	27.65	35.003	20.51	39.9	38.25	24.99	28.9	23.75	26.07	21.39	25.64	19.17	25.56	17.97	23.90	17.44	18.90	13.97	15.80	13.87	12.40	16.17	22.20	16.71	6.10	17.28	5.87	18.28	5.78	21.70	2.83	22.29	0.0	22.97	8.03	23.04	14.22	25.42	16.0	27.95	8.24	30.87	24.76	37.04	29.6	33.82	34.35	46.58	31.75	54.40
-------	--------	-------	--------	-------	-------	-------	--------	-------	------	-------	-------	------	-------	-------	-------	-------	-------	-------	-------	-------	-------	-------	-------	-------	-------	-------	-------	-------	-------	------	-------	------	-------	------	-------	------	-------	-----	-------	------	-------	-------	-------	------	-------	------	-------	-------	-------	------	-------	-------	-------	-------	-------

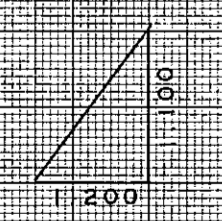
PT. PLN (PERSERO)
 THE FEASIBILITY STUDY ON THE WARSAMON
 HYDRO-ELECTRIC POWER DEVELOPMENT PROJECT
 IN BOGOR, RIANG JAYA

CROSS SECTION 7 OF 15
 PT. AEROKARTO INDONESIA

JICA JAPAN INTERNATIONAL COOPERATION AGENCY

50.00
45.00
40.00
35.00
30.00
25.00
20.00
15.00

CROSS SECTION NO. 7

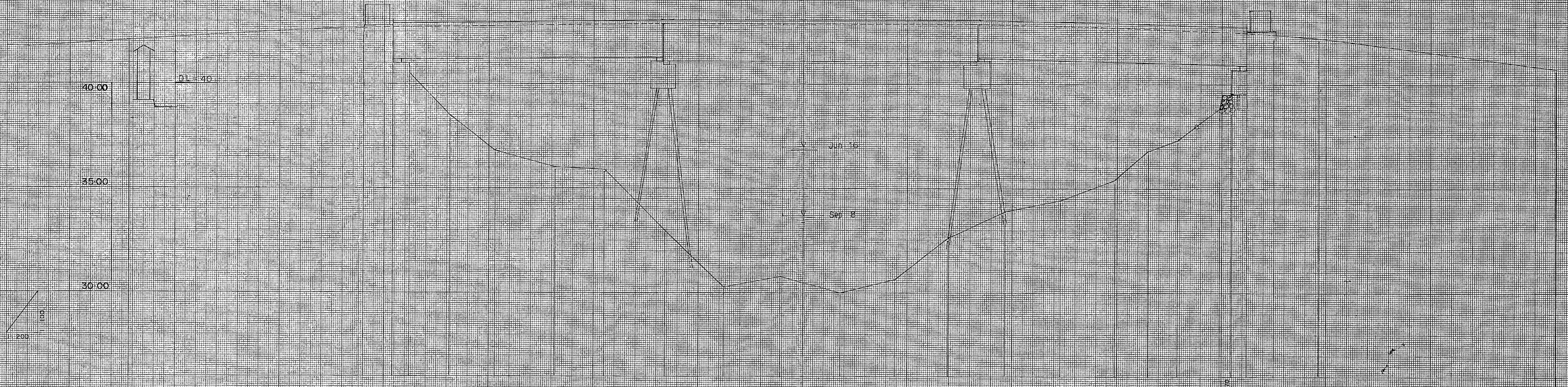


GROUND HEIGHT
TOTAL DISTANCE

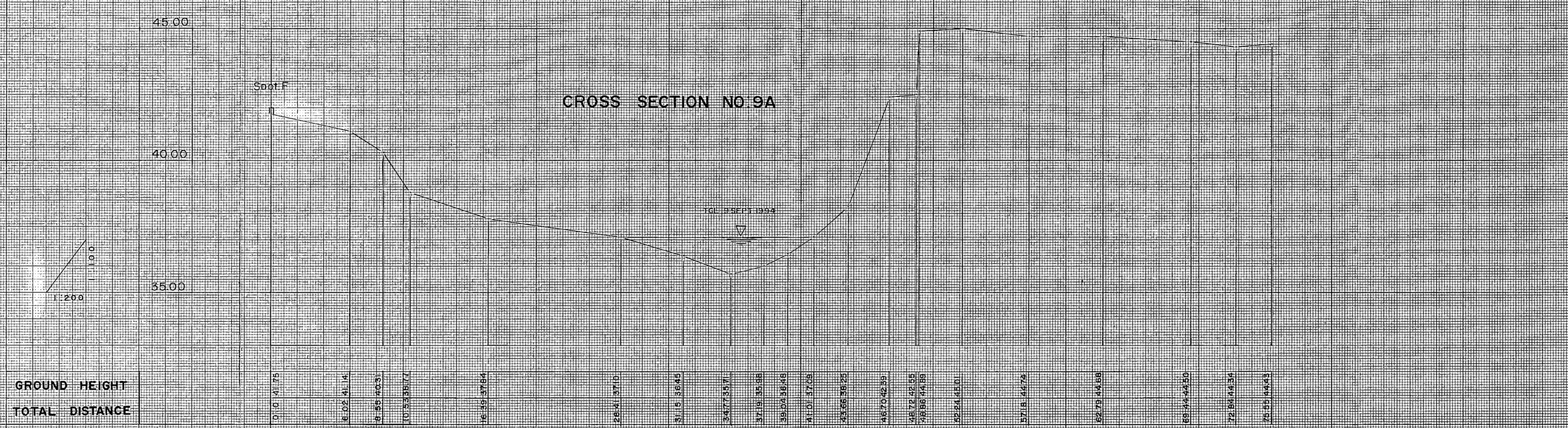
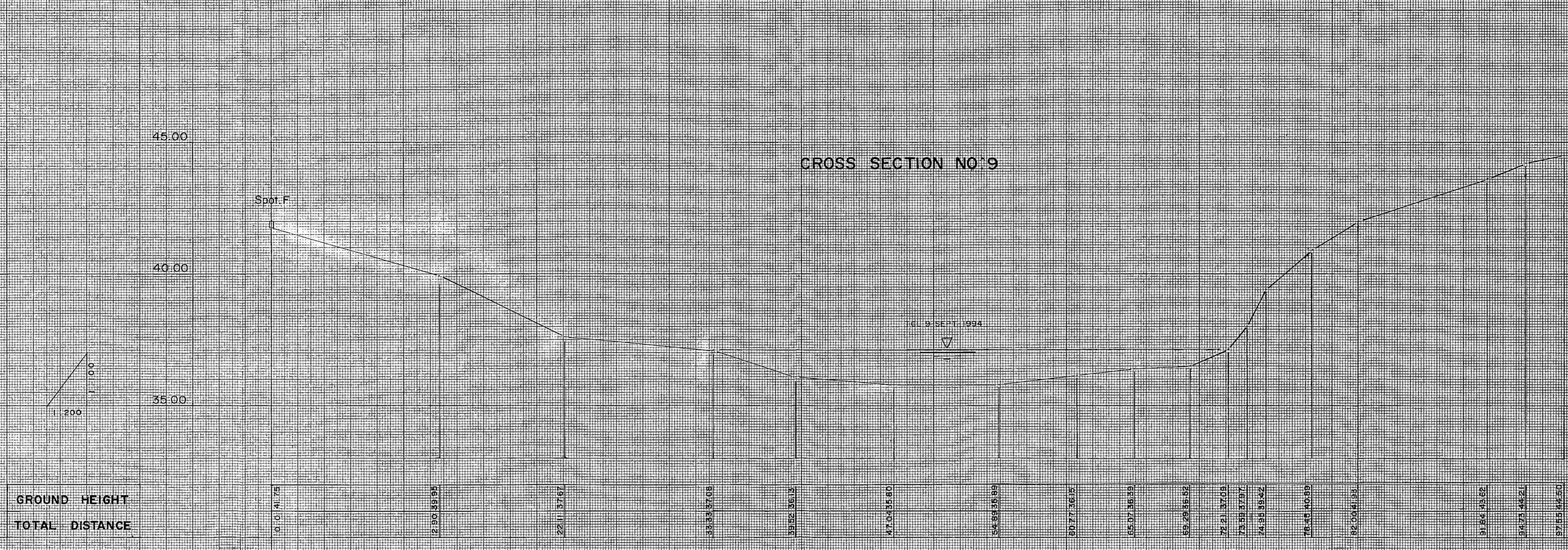
5.30	46.00	48.00	49.00	49.50	50.00	50.50	51.00	51.50	52.00	52.50	53.00	53.50	54.00	54.50	55.00	55.50	56.00	56.50	57.00	57.50	58.00	58.50	59.00	59.50	60.00
0.00	10.00	20.00	30.00	40.00	50.00	60.00	70.00	80.00	90.00	100.00	110.00	120.00	130.00	140.00	150.00	160.00	170.00	180.00	190.00	200.00	210.00	220.00	230.00	240.00	250.00

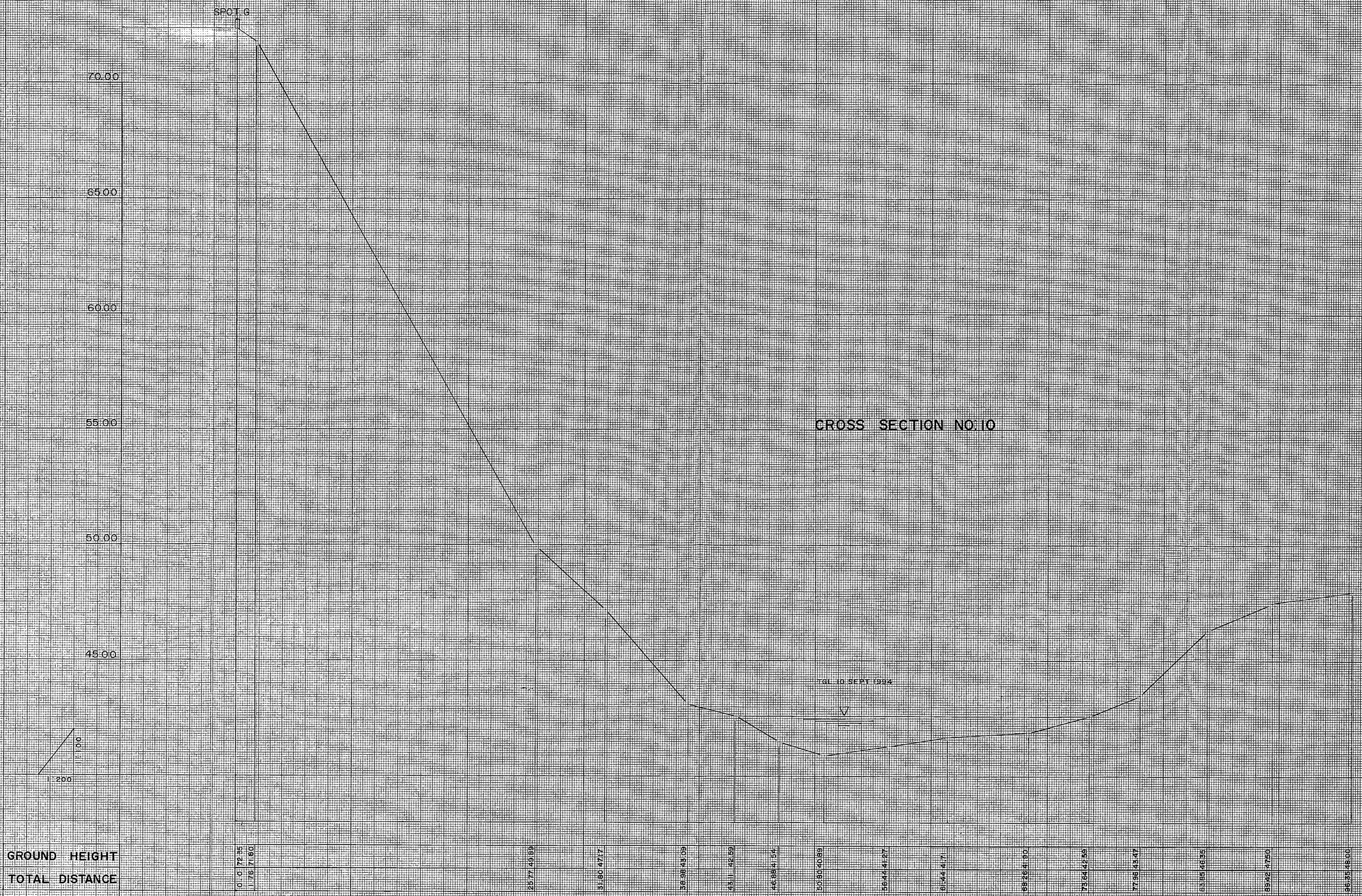
PT. PLN (PERSERO)
 THE FEASIBILITY STUDY ON THE WARSAMBAH
 TRANSMISSION LINE DEVELOPMENT PROJECT
 IN BOJONEgara, KIRATI, JAWA
CROSS SECTION N. OF 12
PT. AEROKARTO INDONESIA
JICA JAPAN INTERNATIONAL COOPERATION AGENCY

CROSS SECTION NO. 8



GROUND HEIGHT	TOTAL DISTANCE
40.00	22.44
39.00	43.70
38.00	47.20
37.00	49.00
36.00	50.00
35.00	51.00
34.00	52.00
33.00	53.00
32.00	54.00
31.00	55.00
30.00	56.00
29.00	57.00
28.00	58.00
27.00	59.00
26.00	60.00
25.00	61.00
24.00	62.00
23.00	63.00
22.00	64.00
21.00	65.00
20.00	66.00
19.00	67.00
18.00	68.00
17.00	69.00
16.00	70.00
15.00	71.00
14.00	72.00
13.00	73.00
12.00	74.00
11.00	75.00
10.00	76.00
9.00	77.00
8.00	78.00
7.00	79.00
6.00	80.00
5.00	81.00
4.00	82.00
3.00	83.00
2.00	84.00
1.00	85.00
0.00	86.00
0.00	87.00
0.00	88.00
0.00	89.00
0.00	90.00
0.00	91.00
0.00	92.00
0.00	93.00
0.00	94.00
0.00	95.00
0.00	96.00
0.00	97.00
0.00	98.00
0.00	99.00
0.00	100.00





CROSS SECTION NO.10

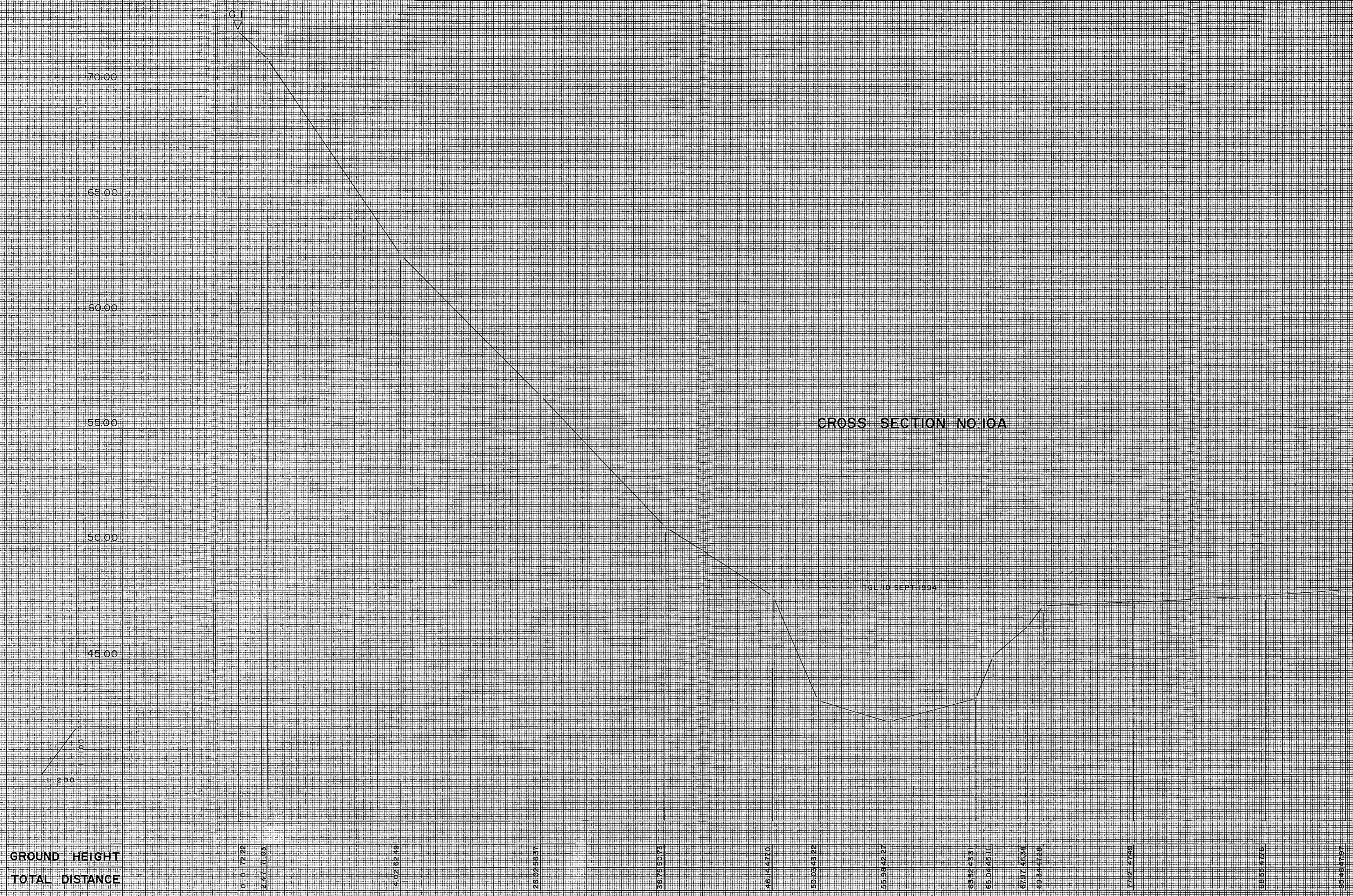
TOL 10 SEPT 1994

V

GROUND HEIGHT
TOTAL DISTANCE

P.T. PLN (PERSEKI)
 THE FEASIBILITY STUDY ON THE WARSAMSON
 HYDROELECTRIC POWER DEVELOPMENT PROJECT
 IN BORONG, INDIAN JAYA
 CROSS SECTION NO. 10
 PT. AFROKARTO, INDONESIA

 JAPAN INTERNATIONAL COOPERATION AGENCY



CROSS SECTION NO. 10A

TGL 10 SEPT 1994

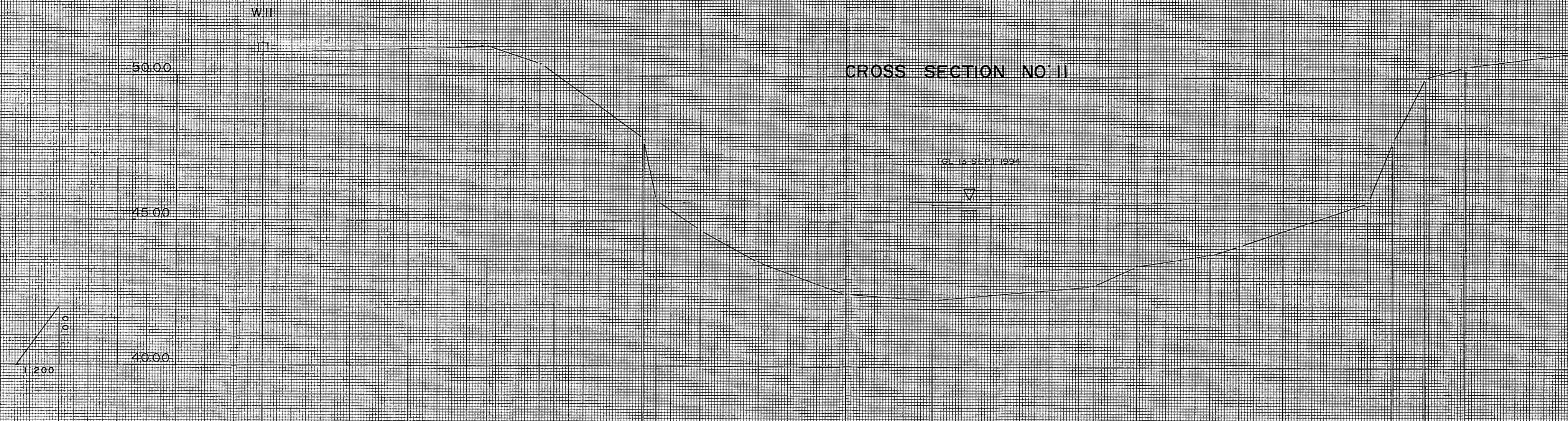
GROUND HEIGHT
TOTAL DISTANCE



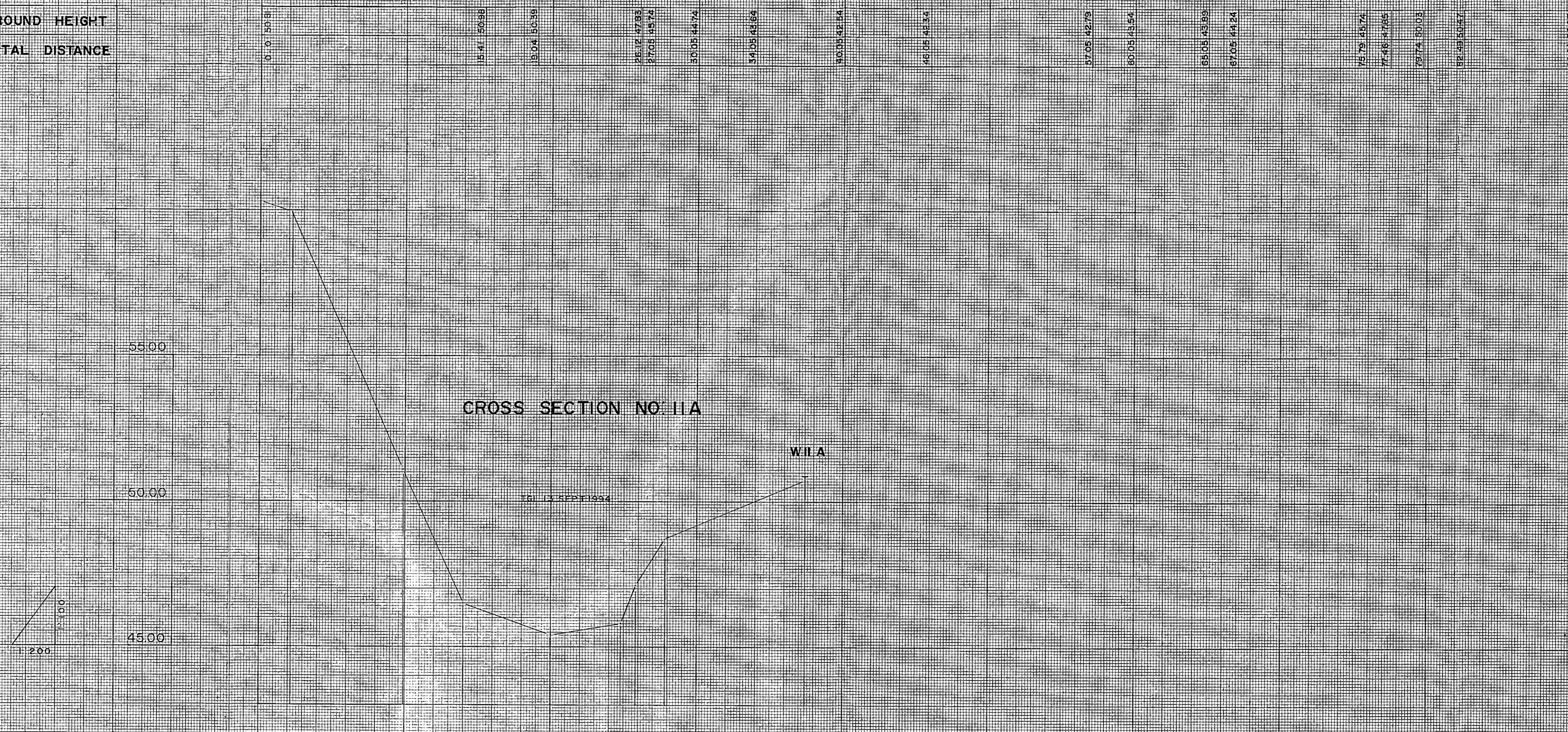
P.T. PLN (PERSERO)
THE FEASIBILITY STUDY ON THE WABEKAN
HYDROELECTRIC POWER DEVELOPMENT PROJECT
IN SOPANG, KARANGAYA

CROSS SECTION 12 OF 15
PT AEROKARTO INDONESIA

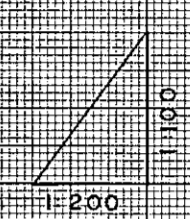
JICA JAPAN INTERNATIONAL COOPERATION AGENCY



GROUND HEIGHT
TOTAL DISTANCE



GROUND HEIGHT
TOTAL DISTANCE



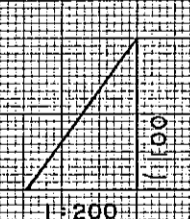
HP 9/10

CROSS SECTION NO. 12

TGL. 14 SEPT. 1994

GROUND HEIGHT
TOTAL DISTANCE

0.0	58.96
9.07	55.72
21.83	51.90
35.09	48.89
50.6	46.67
68.62	45.85
87.92	45.02
108.43	44.87
130.14	44.72
153.04	44.57
177.14	44.42
202.44	44.27
228.94	44.12
256.64	43.97
285.54	43.82
315.64	43.67
346.94	43.52
379.44	43.37
413.14	43.22
448.04	43.07



WB P

CROSS SECTION NO. 13

TGL. 16 SEPT. 1994

GROUND HEIGHT
TOTAL DISTANCE

0.0	63.45
7.00	59.72
18.01	55.50
22.6	52.60
26.6	50.50
29.5	49.25
38.81	48.00
55.5	47.00
80.5	46.50
127.8	46.00
188.80	45.50
263.9	45.00
352.0	44.50
454.0	44.00
570.0	43.50

