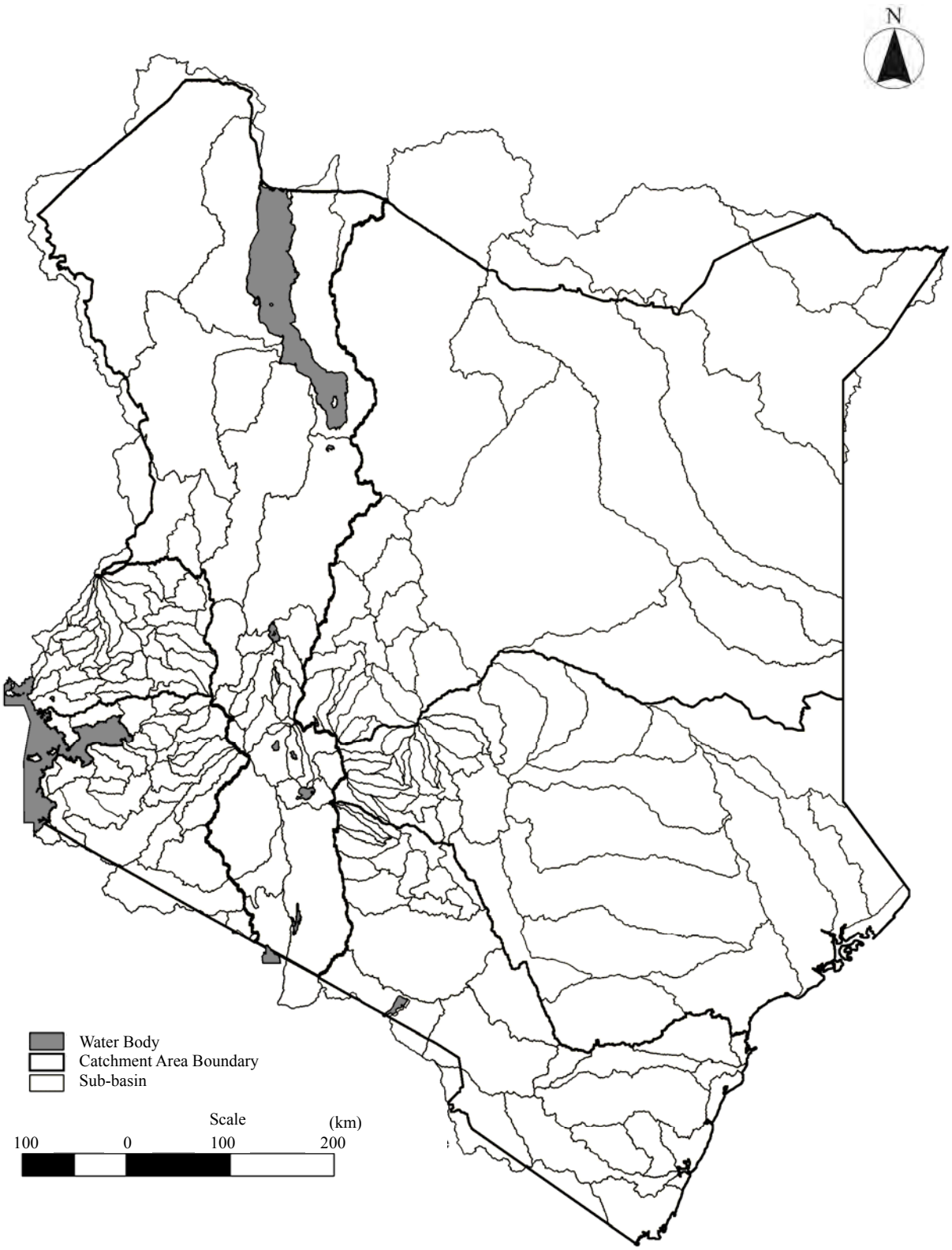

Source: WRMA and JICA Study Team

THE DEVELOPMENT OF THE NATIONAL WATER MASTER PLAN 2030	**Figure 5.2.1 Reviewed Sub Catchment Boundaries and WRMA Catchments**
JAPAN INTERNATIONAL COOPERATION AGENCY	

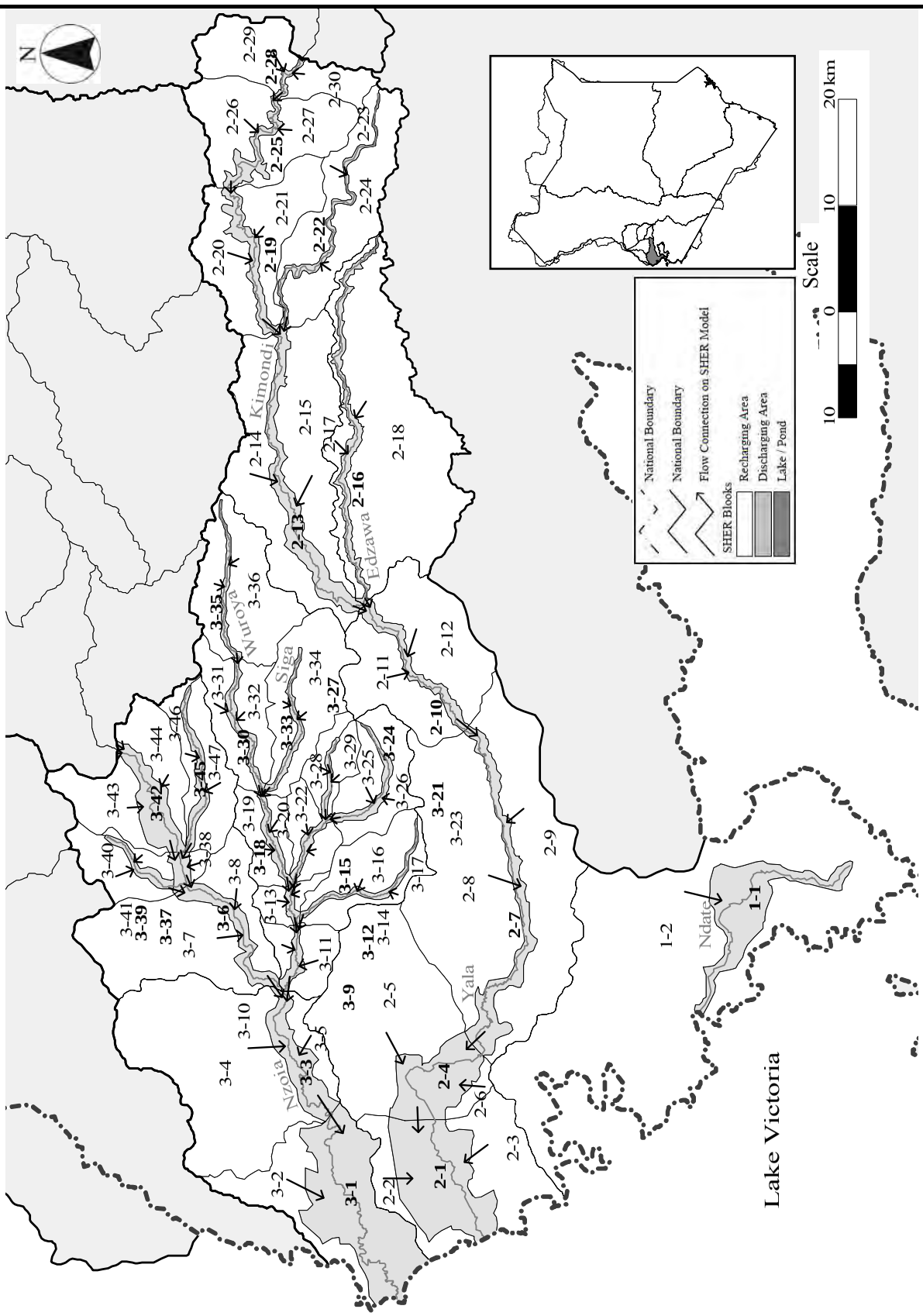

Source: JICA Study Team

THE DEVELOPMENT OF THE NATIONAL WATER MASTER PLAN 2030	**Figure 5.2.2 Surface Blocks of SHER Model LVN-1**
JAPAN INTERNATIONAL COOPERATION AGENCY	

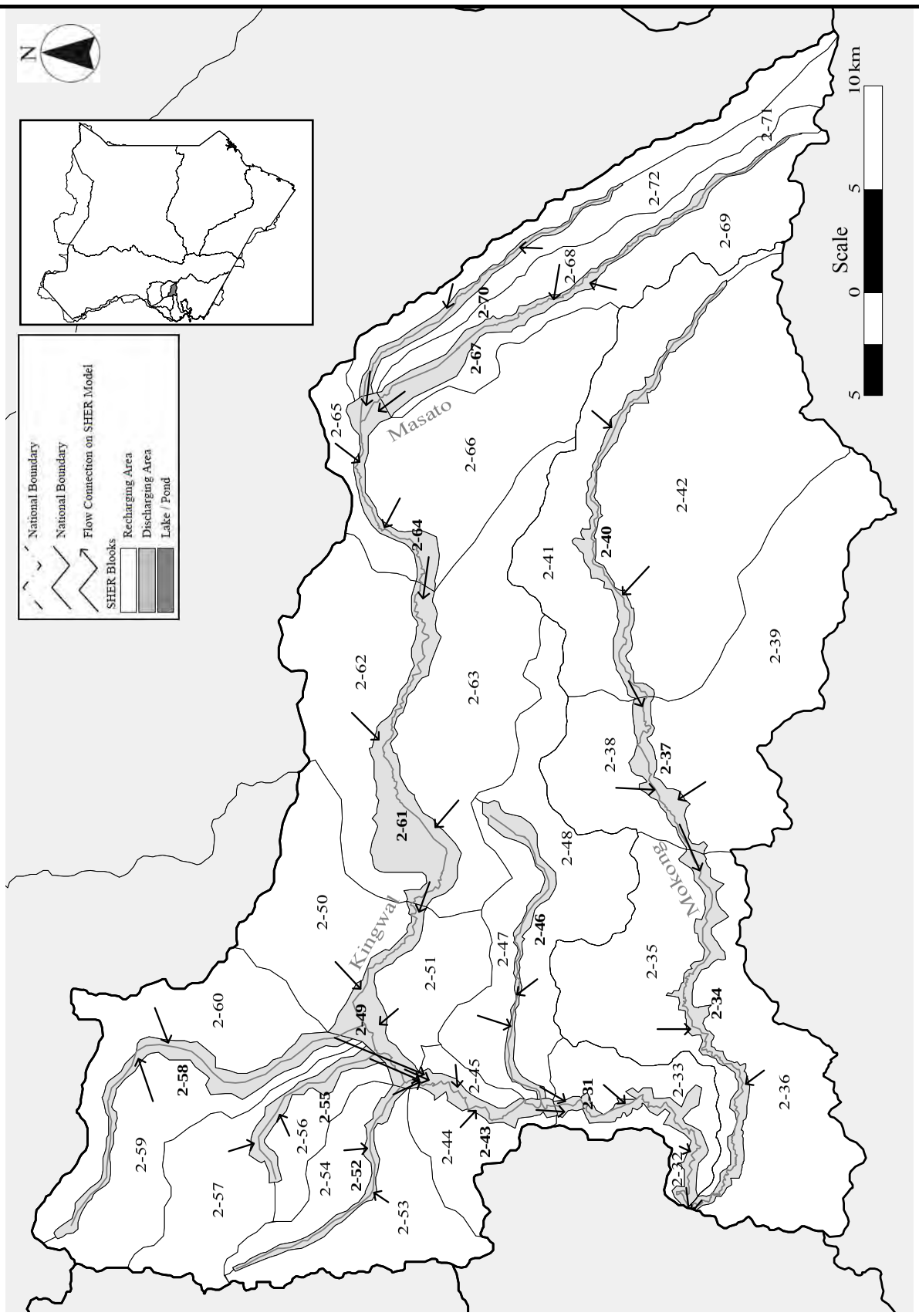

Source: JICA Study Team

THE DEVELOPMENT OF THE NATIONAL WATER MASTER PLAN 2030	**Figure 5.2.3 Surface Blocks of SHER Model LVN-2**
JAPAN INTERNATIONAL COOPERATION AGENCY	

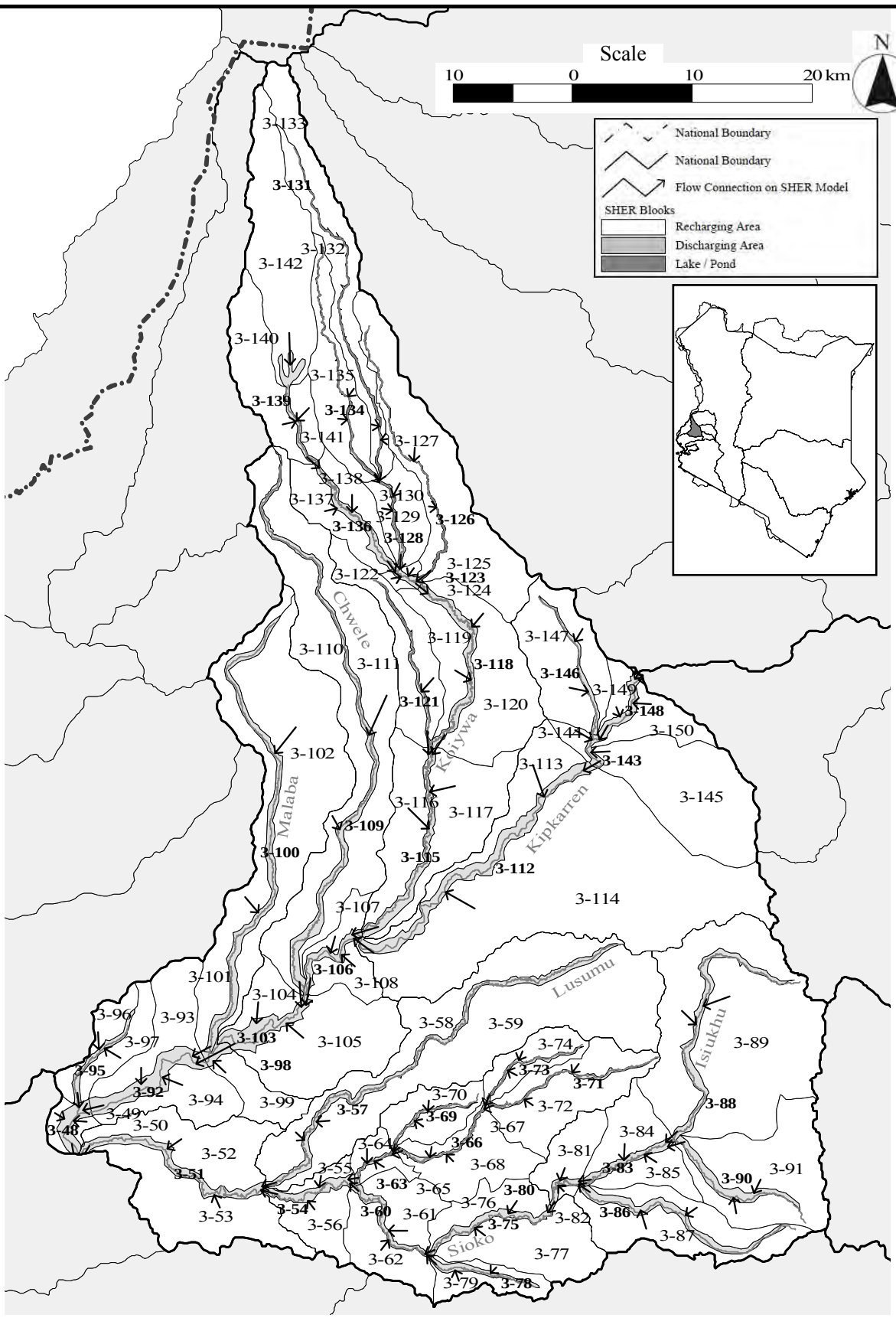

Source: JICA Study Team

THE DEVELOPMENT OF THE NATIONAL WATER MASTER PLAN 2030	**Figure 5.2.4 Surface Blocks of SHER Model LVN-3**
JAPAN INTERNATIONAL COOPERATION AGENCY	

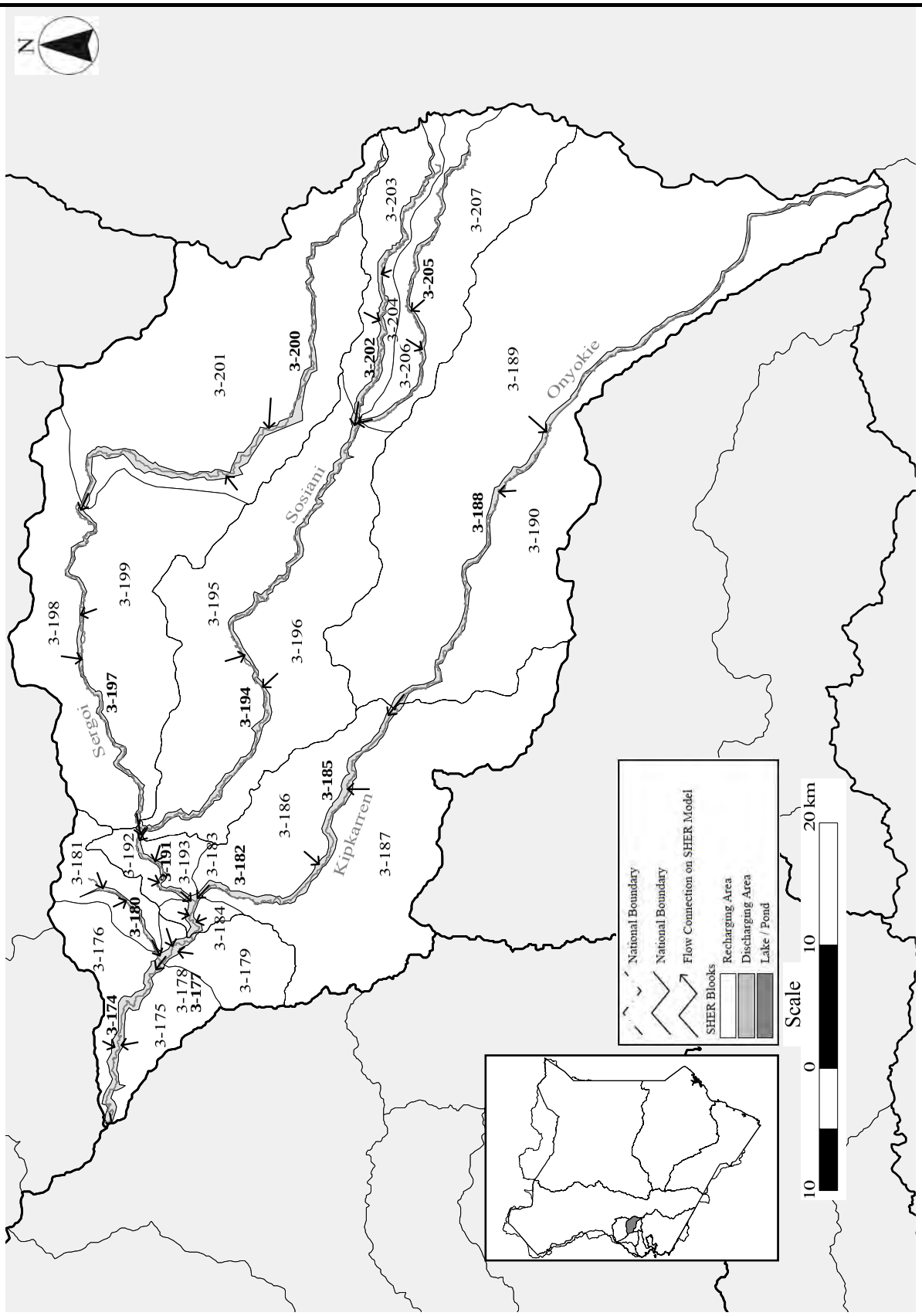

Source: JICA Study Team

THE DEVELOPMENT OF THE NATIONAL WATER MASTER PLAN 2030	**Figure 5.2.5 Surface Blocks of SHER Model LVN-4**
JAPAN INTERNATIONAL COOPERATION AGENCY	

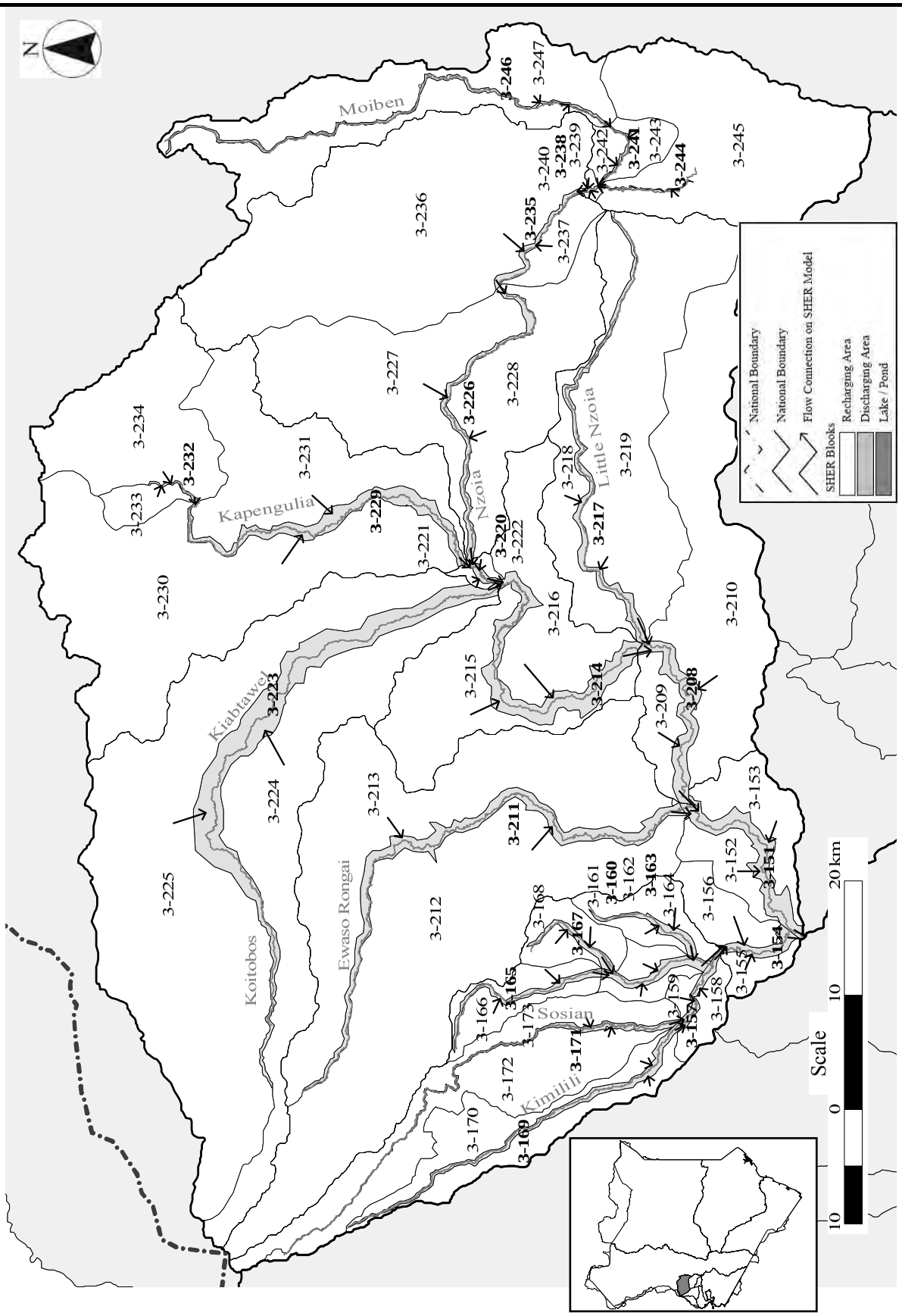

Source: JICA Study Team

THE DEVELOPMENT OF THE NATIONAL WATER MASTER PLAN 2030	**Figure 5.2.6 Surface Blocks of SHER Model LVN-5**
JAPAN INTERNATIONAL COOPERATION AGENCY	

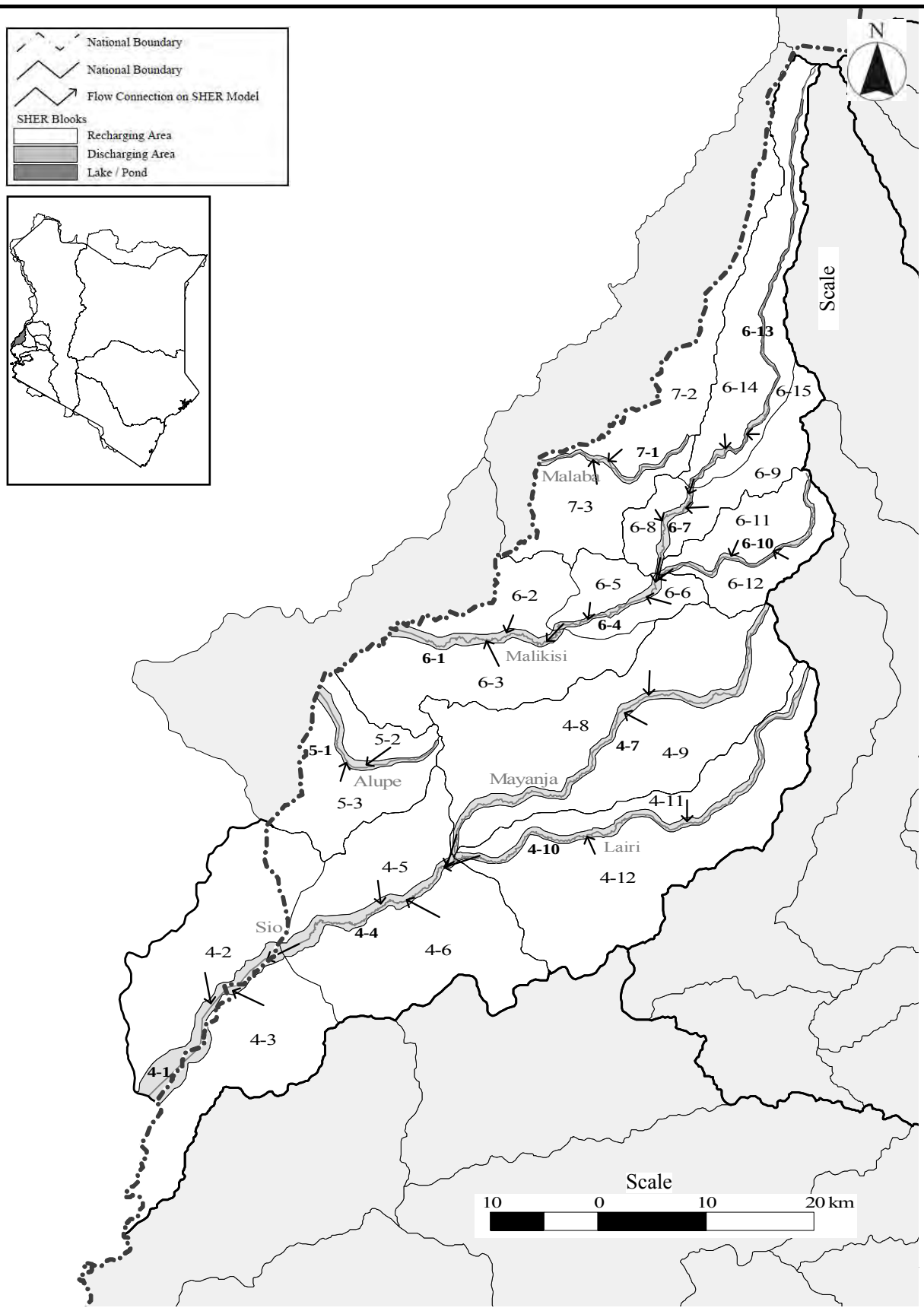

Source: JICA Study Team

THE DEVELOPMENT OF THE NATIONAL WATER MASTER PLAN 2030	**Figure 5.2.7 Surface Blocks of SHER Model LVN-6**
JAPAN INTERNATIONAL COOPERATION AGENCY	

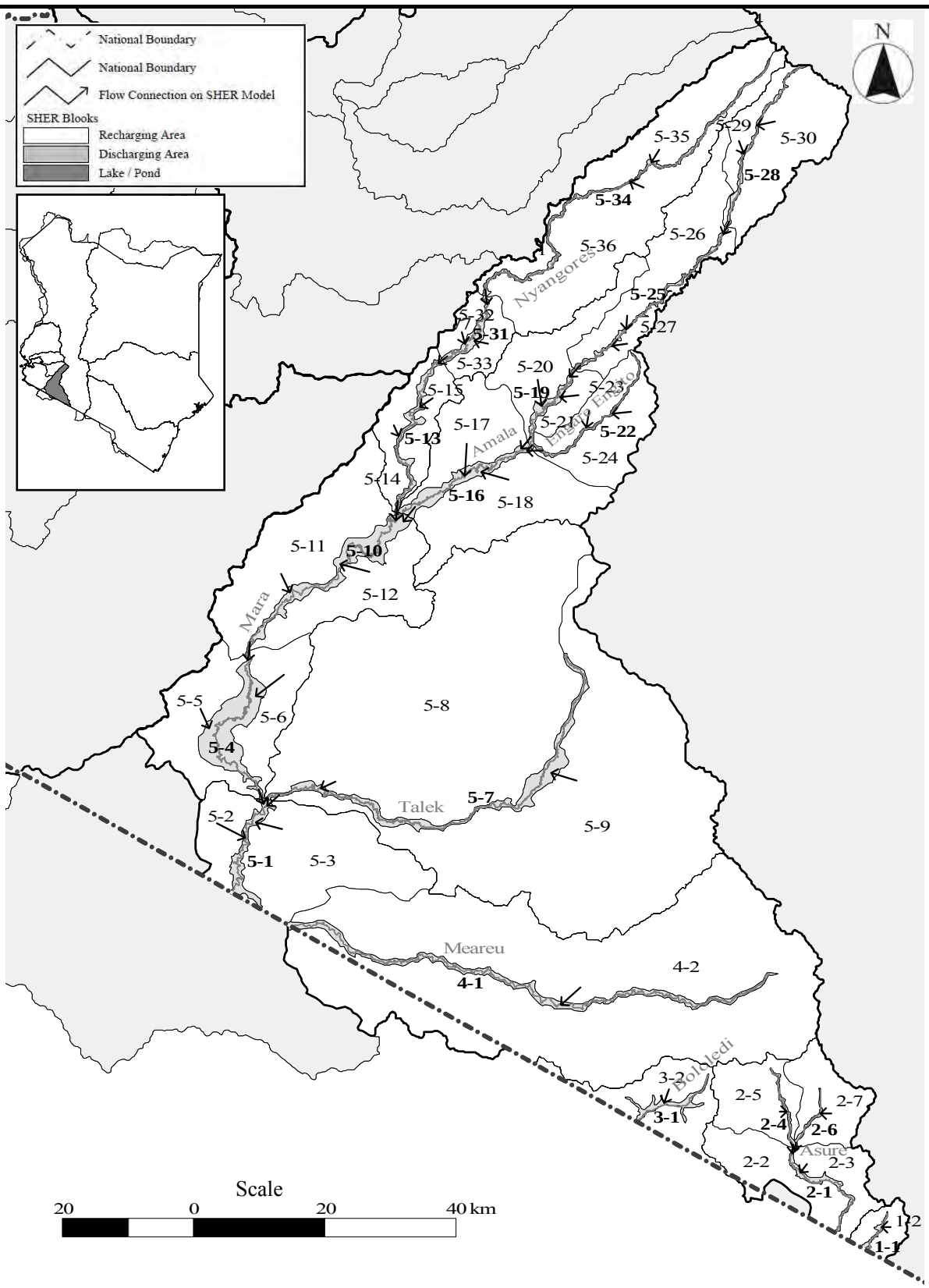

Source: JICA Study Team

THE DEVELOPMENT OF THE NATIONAL WATER MASTER PLAN 2030	**Figure 5.2.8 Surface Blocks of SHER Model LVS-1**
JAPAN INTERNATIONAL COOPERATION AGENCY	

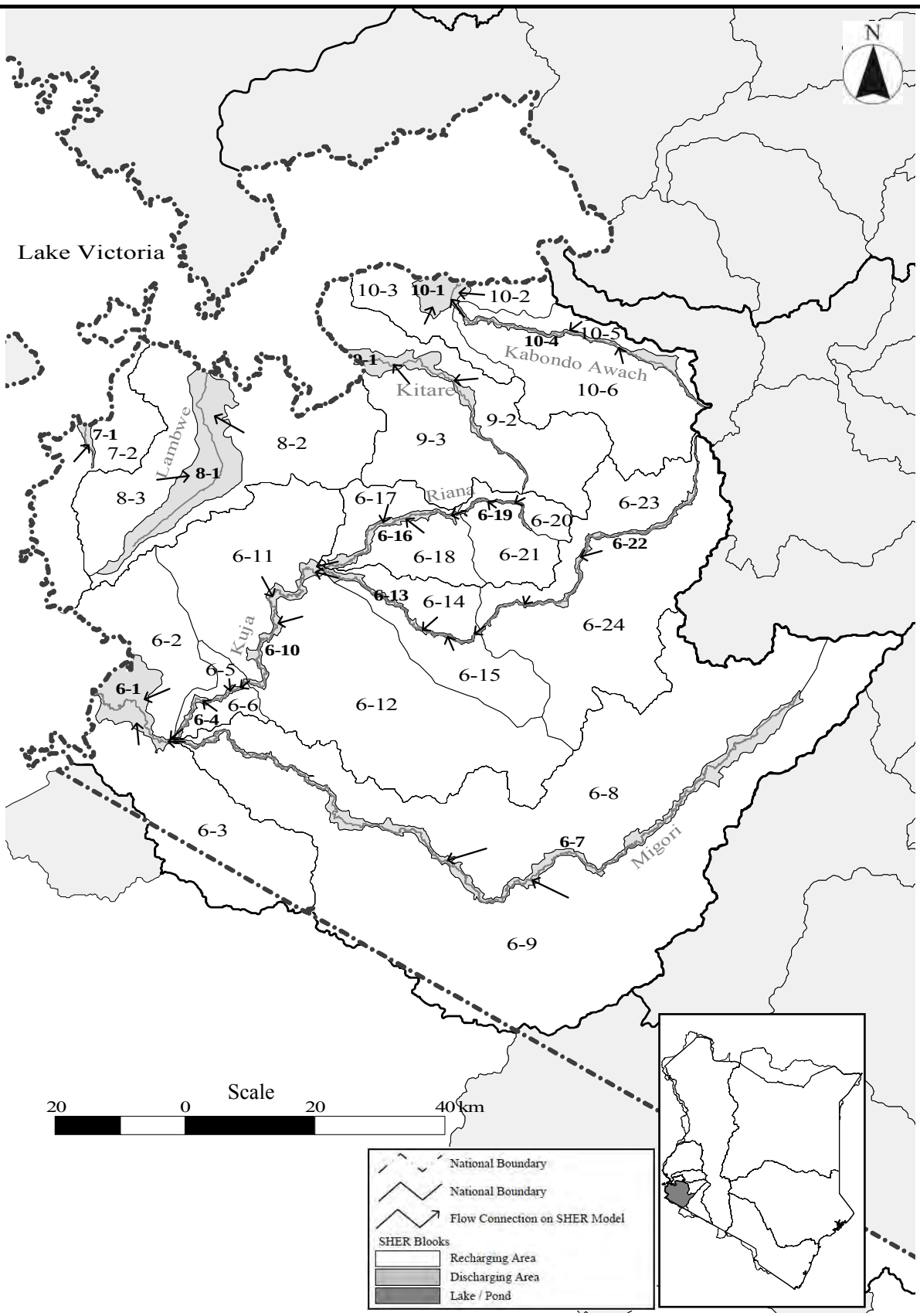

Source: JICA Study Team

THE DEVELOPMENT OF THE NATIONAL WATER MASTER PLAN 2030	**Figure 5.2.9 Surface Blocks of SHER Model LVS-2**
JAPAN INTERNATIONAL COOPERATION AGENCY	

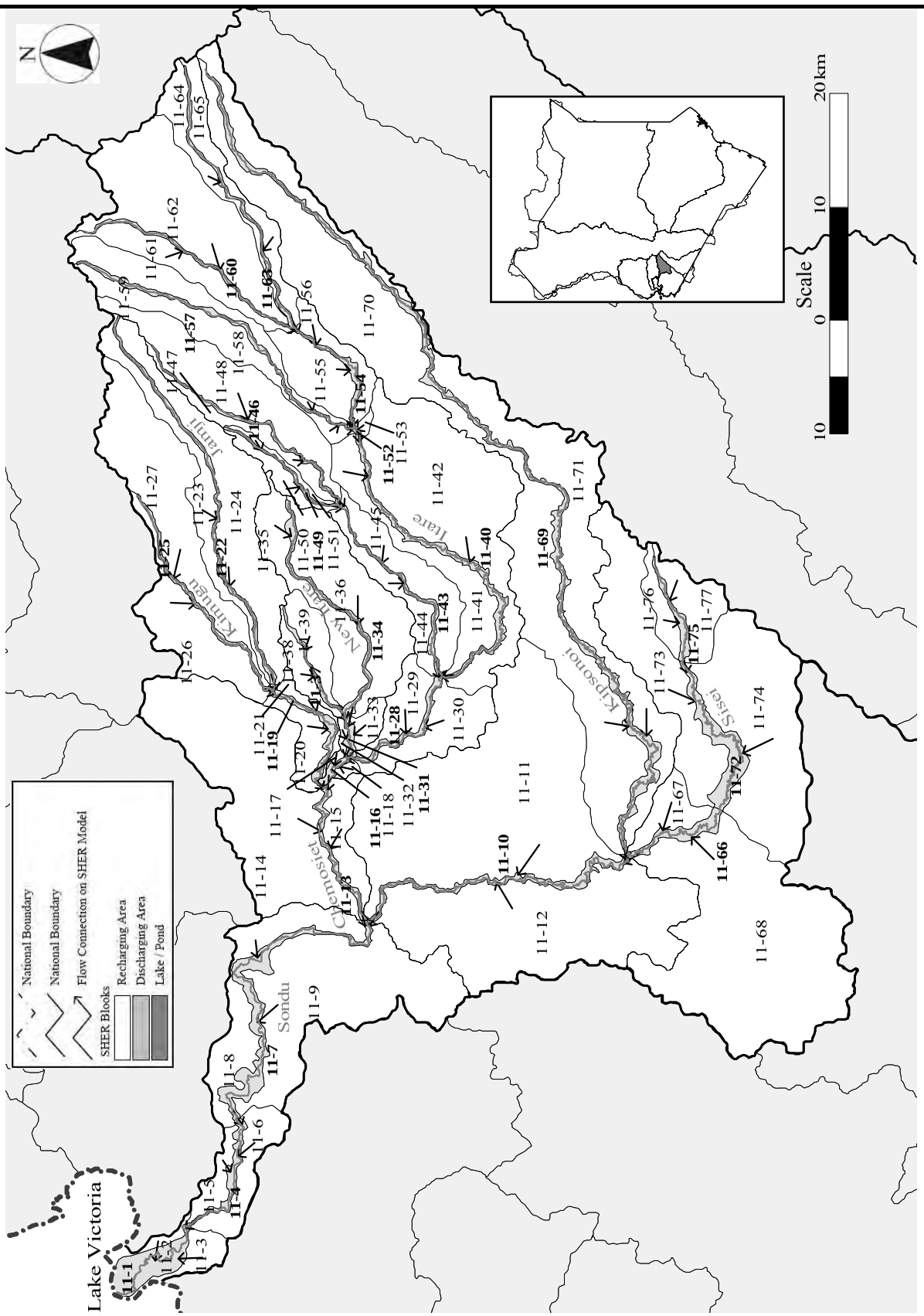

Source: JICA Study Team

THE DEVELOPMENT OF THE NATIONAL WATER MASTER PLAN 2030	**Figure 5.2.10 Surface Blocks of SHER Model LVS-3**
JAPAN INTERNATIONAL COOPERATION AGENCY	

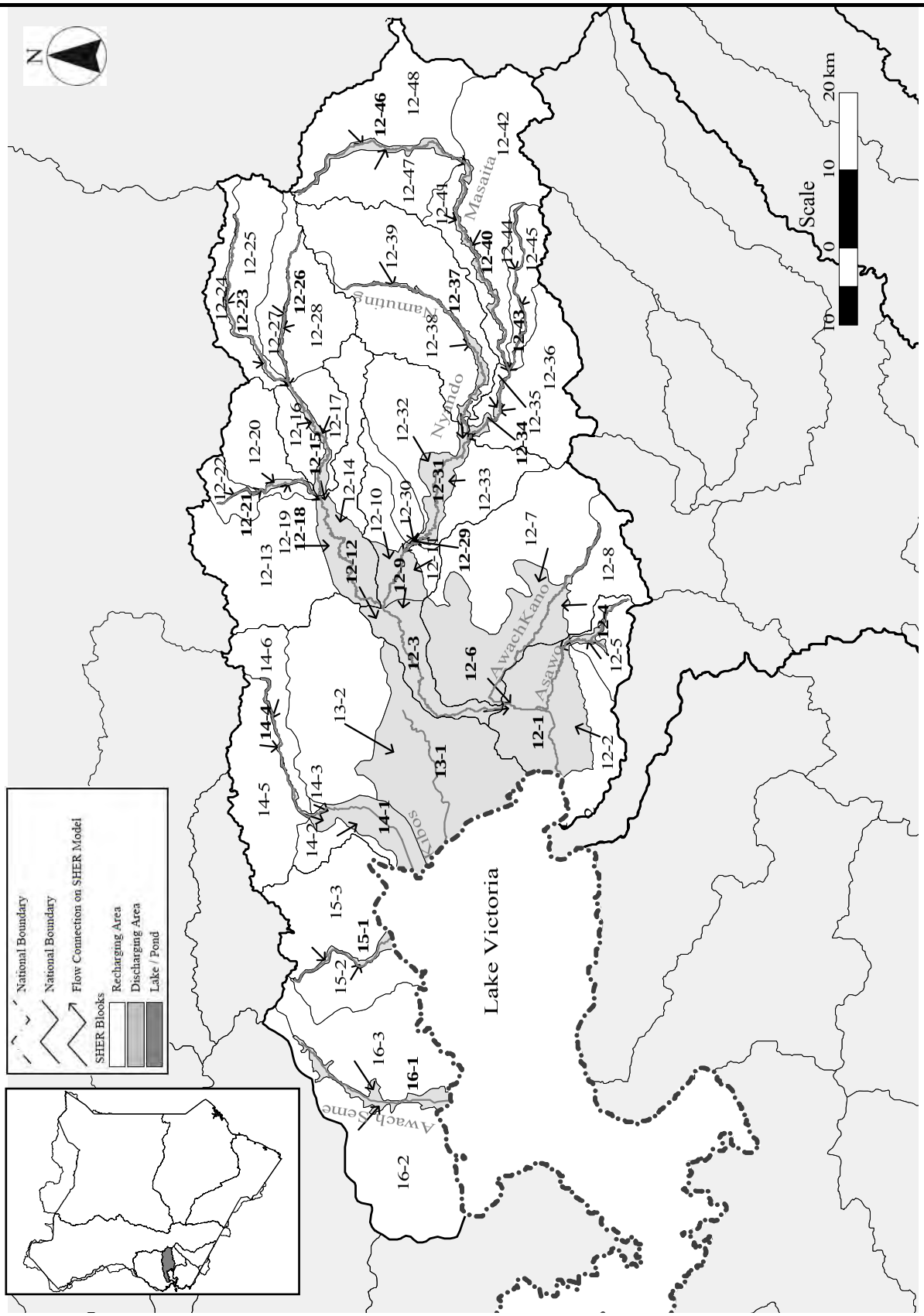

Source: JICA Study Team

THE DEVELOPMENT OF THE NATIONAL WATER MASTER PLAN 2030	**Figure 5.2.11 Surface Blocks of SHER Model LVS-4**
JAPAN INTERNATIONAL COOPERATION AGENCY	