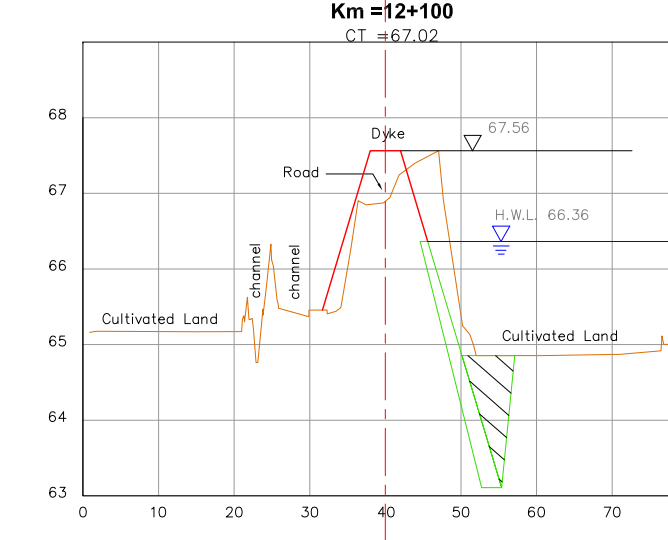
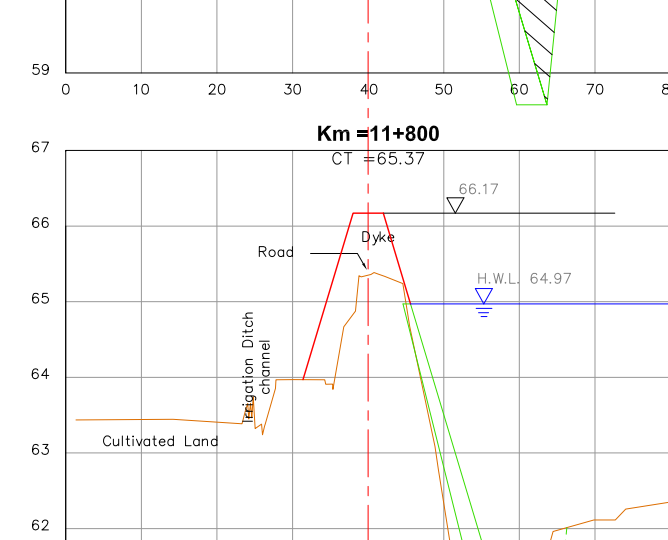
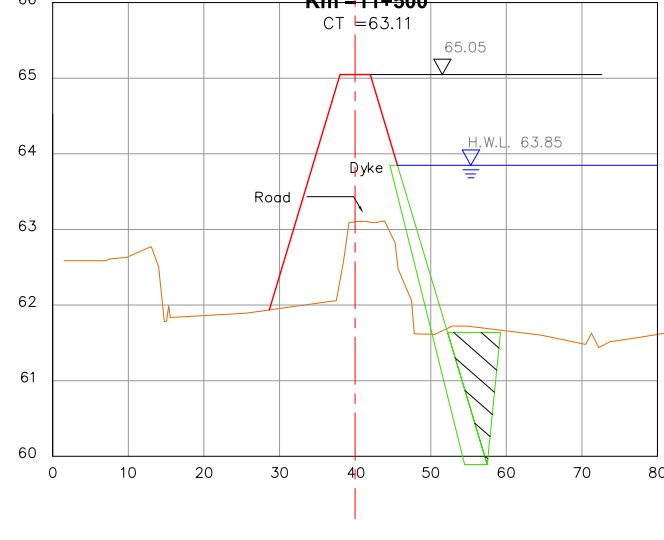
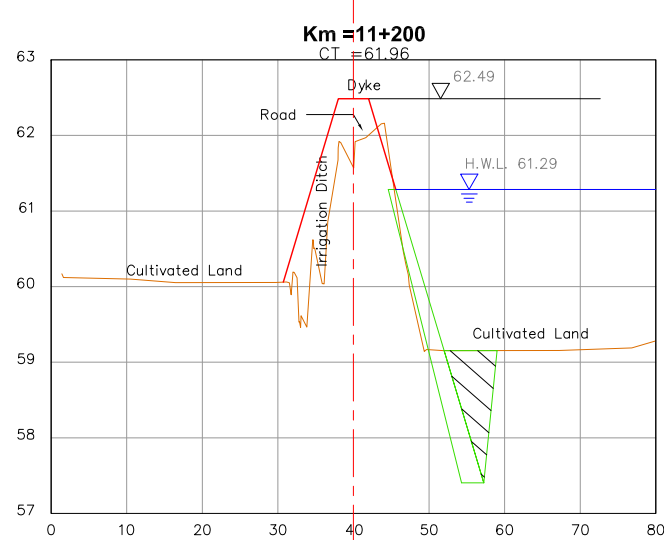
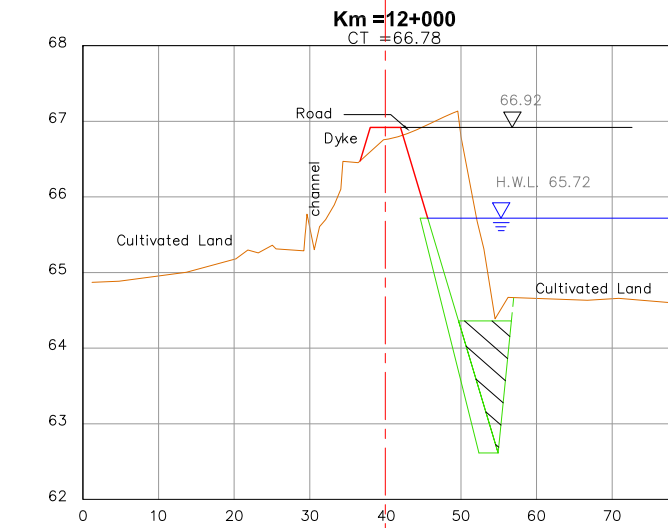
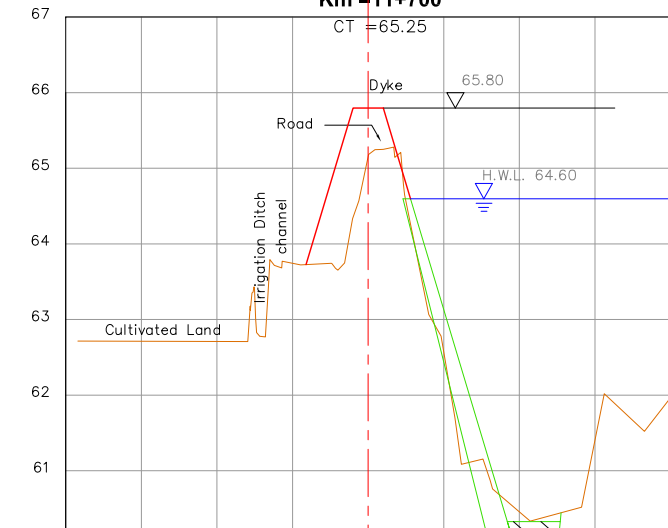
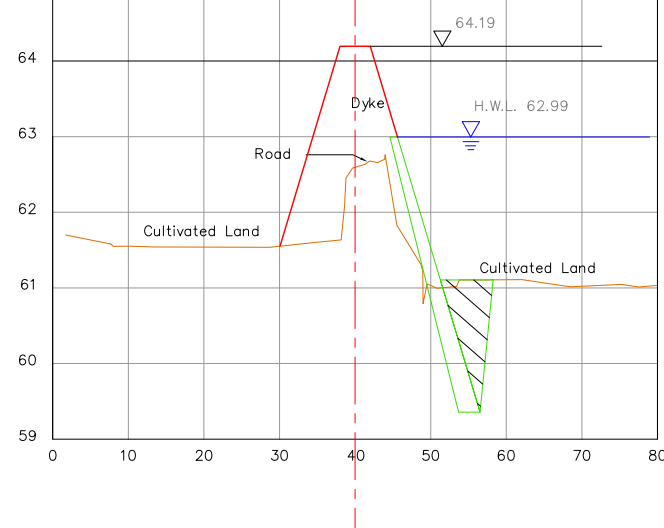
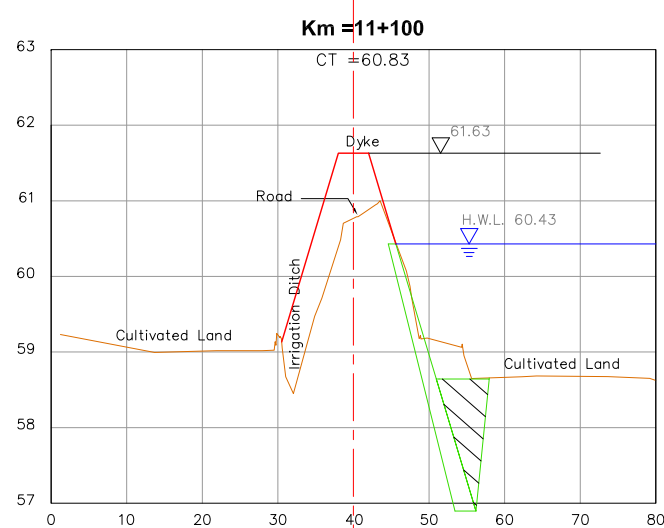
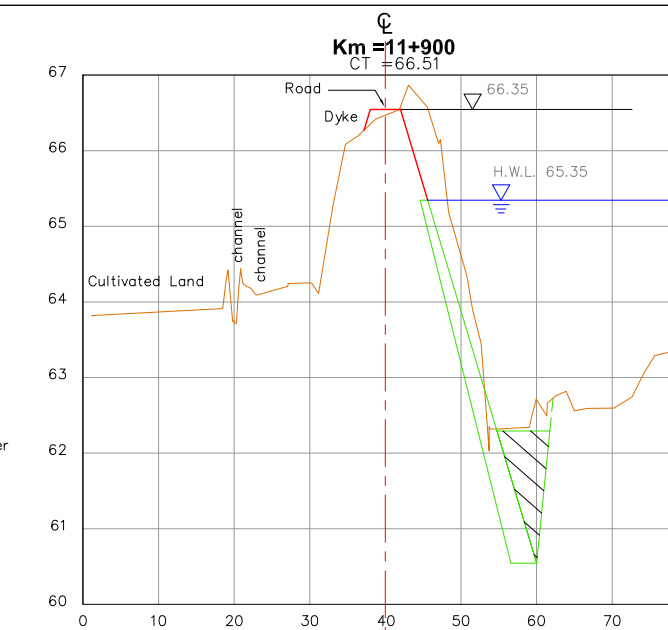
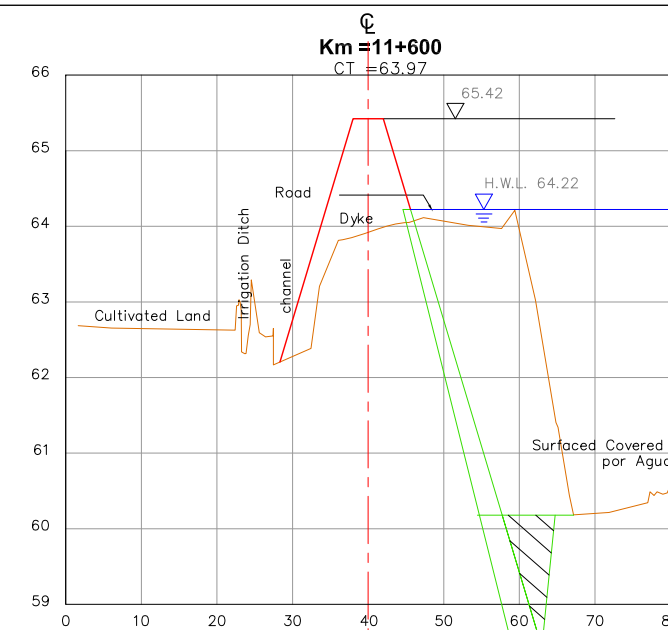
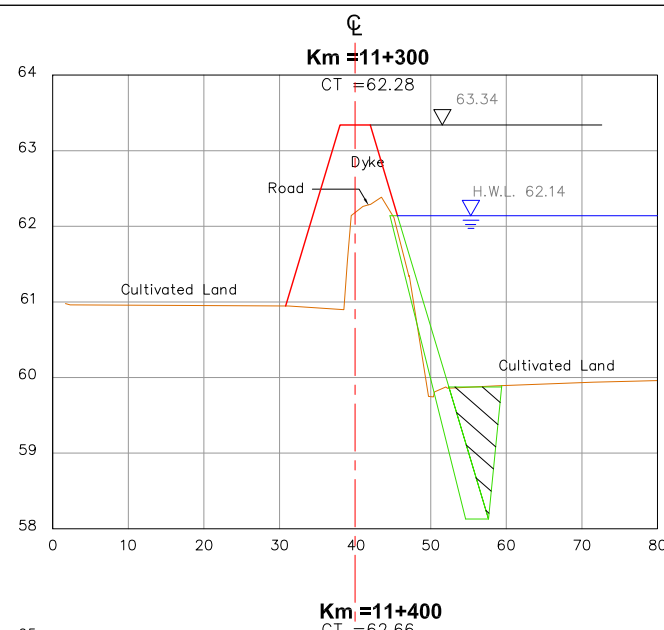
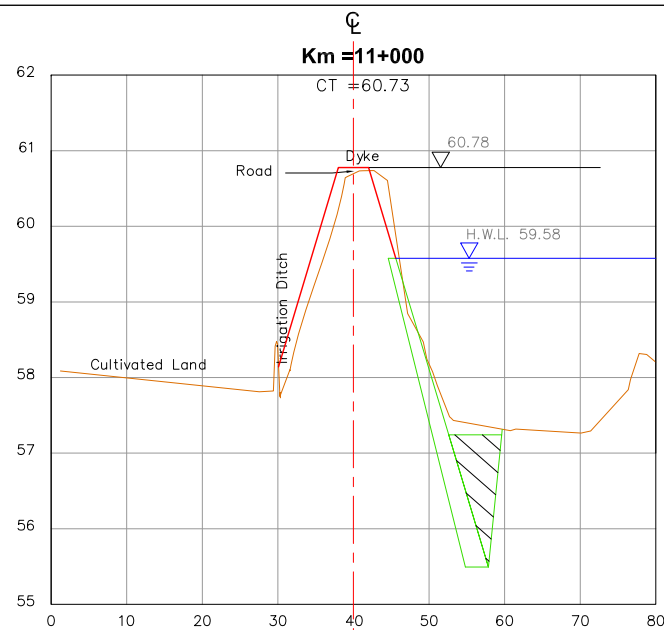
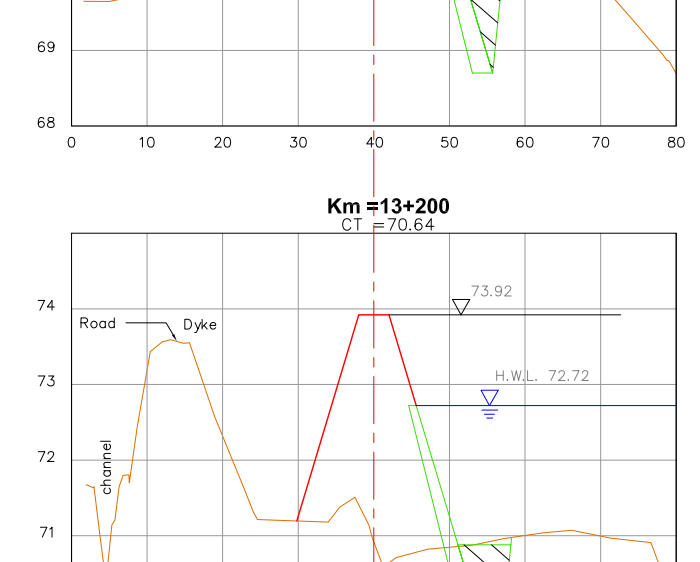
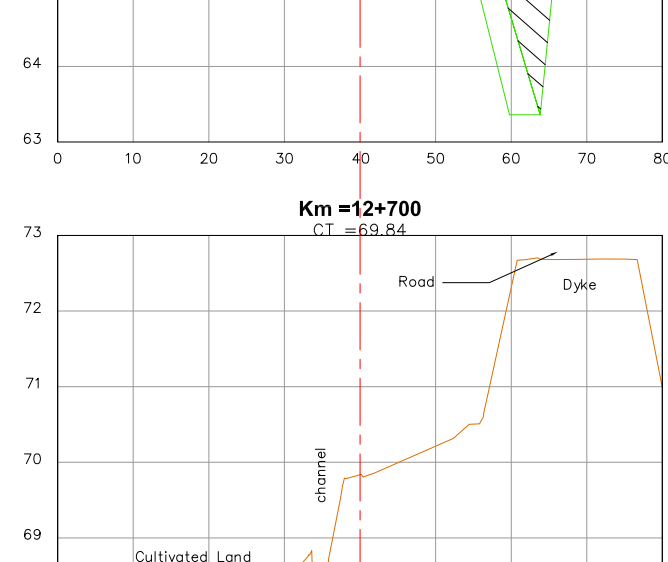
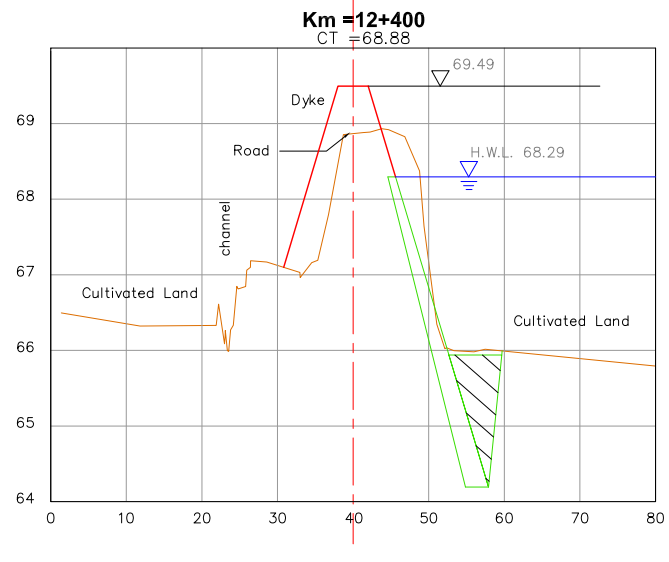
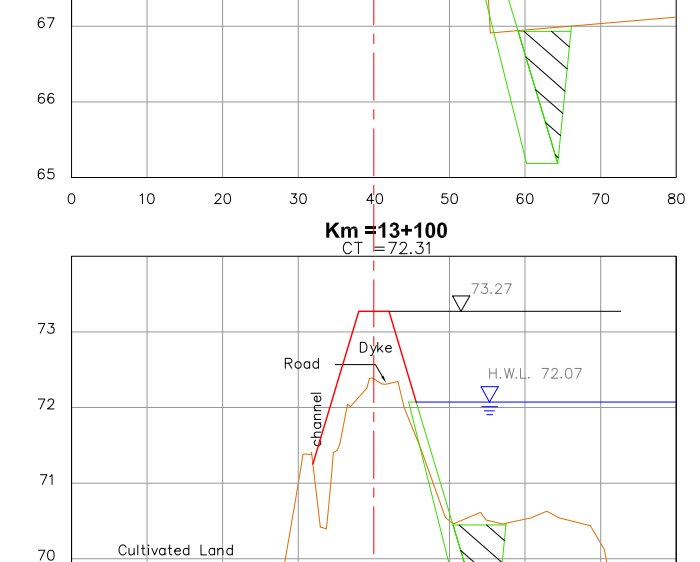
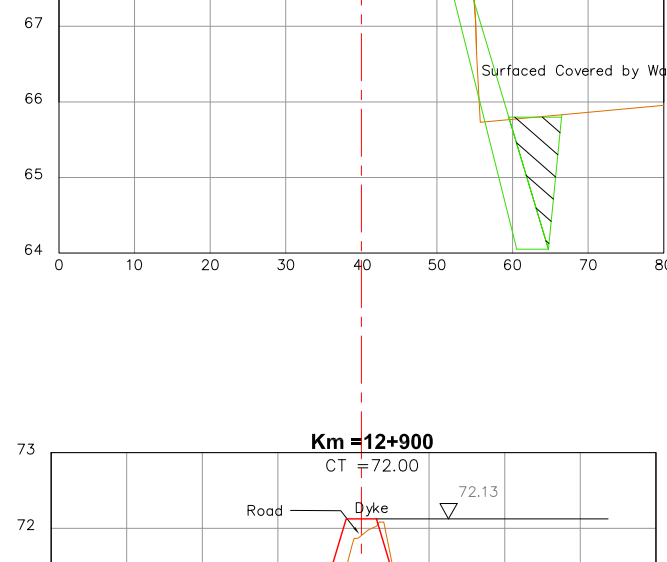
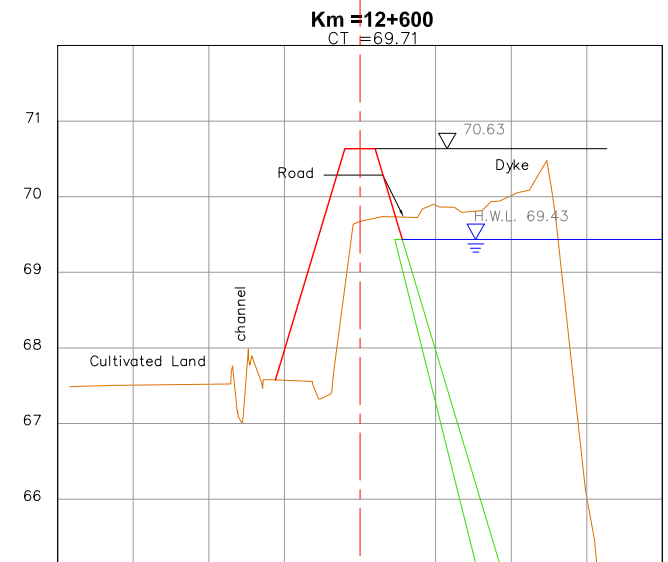
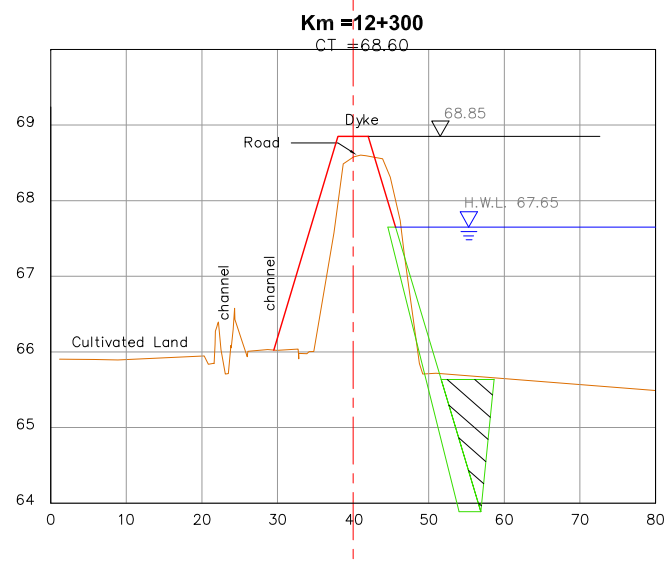
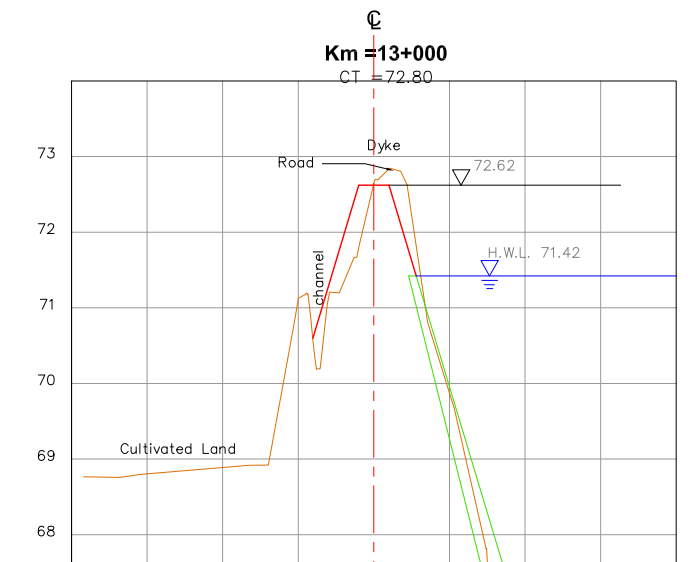
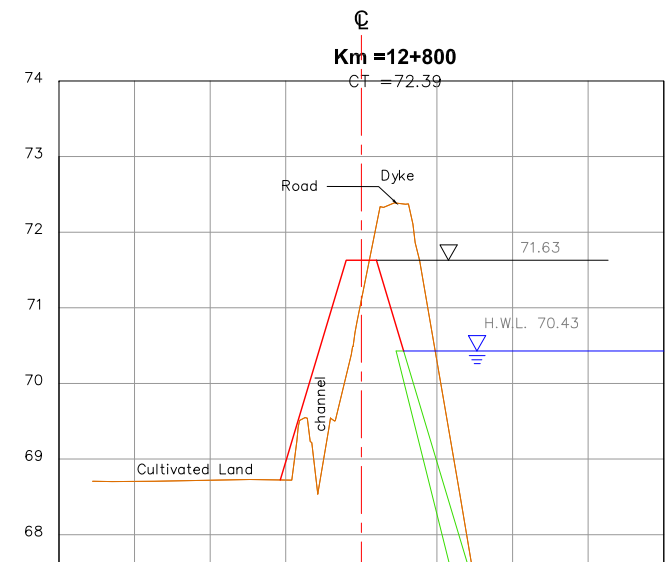
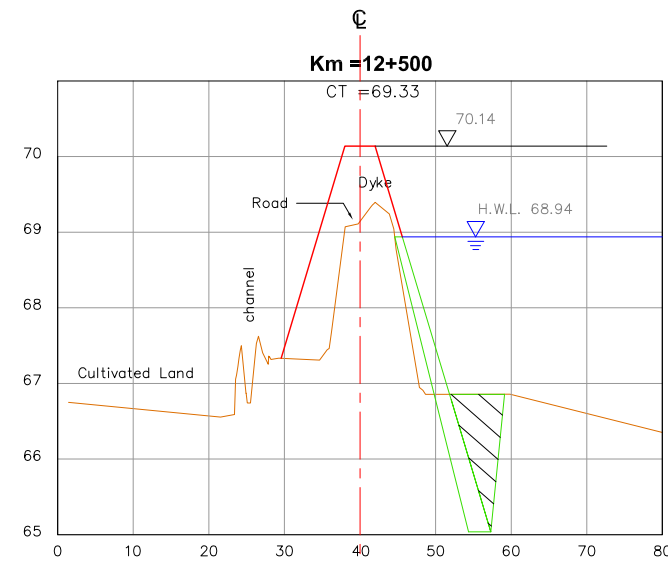
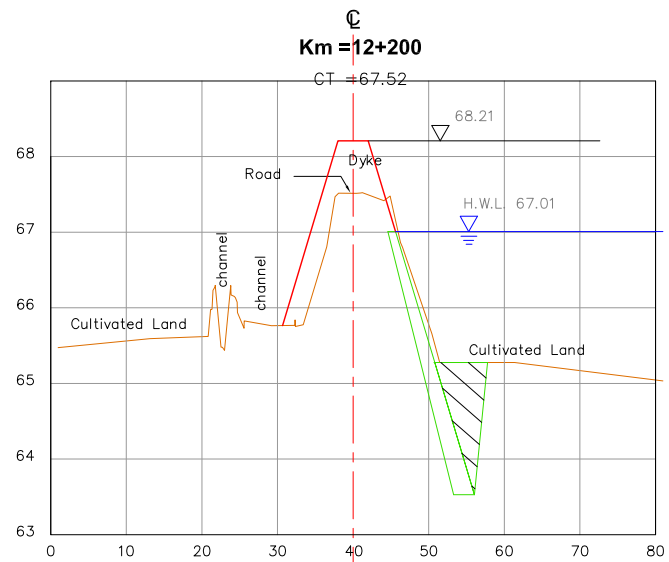


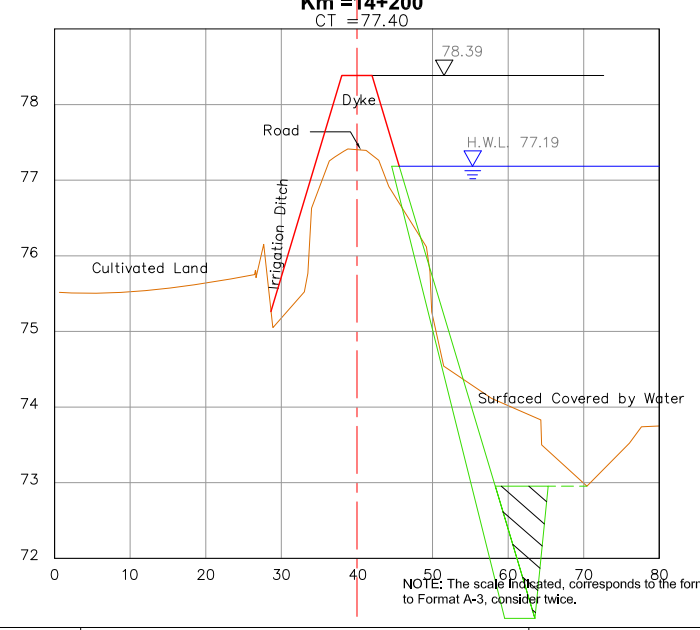


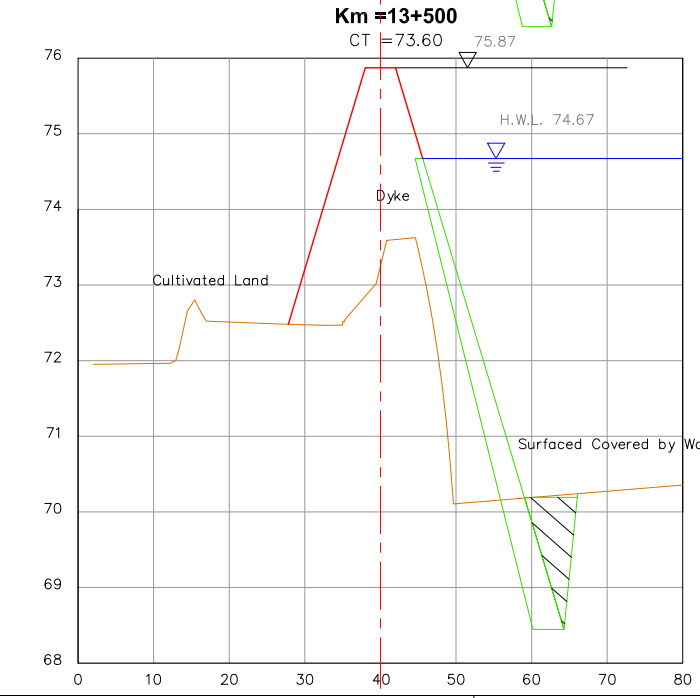
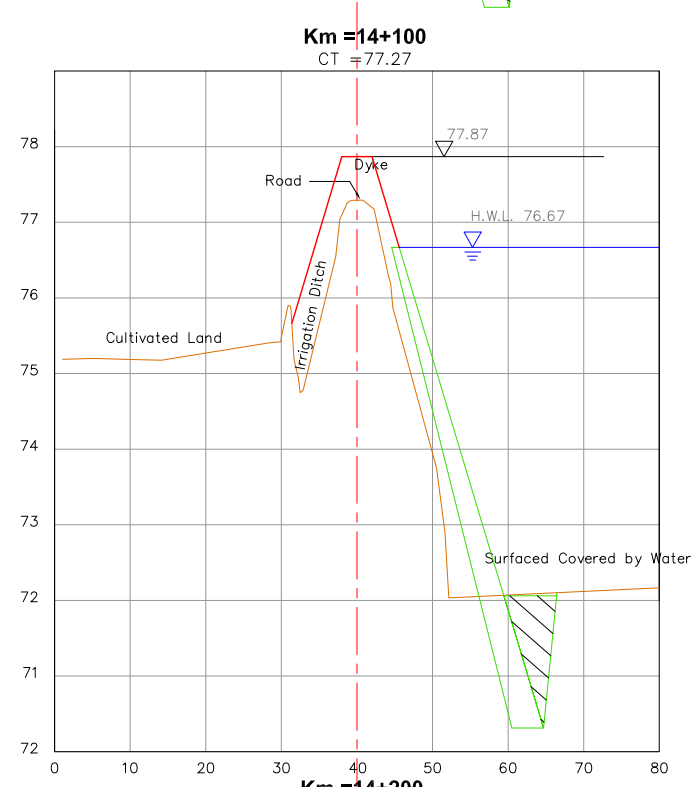
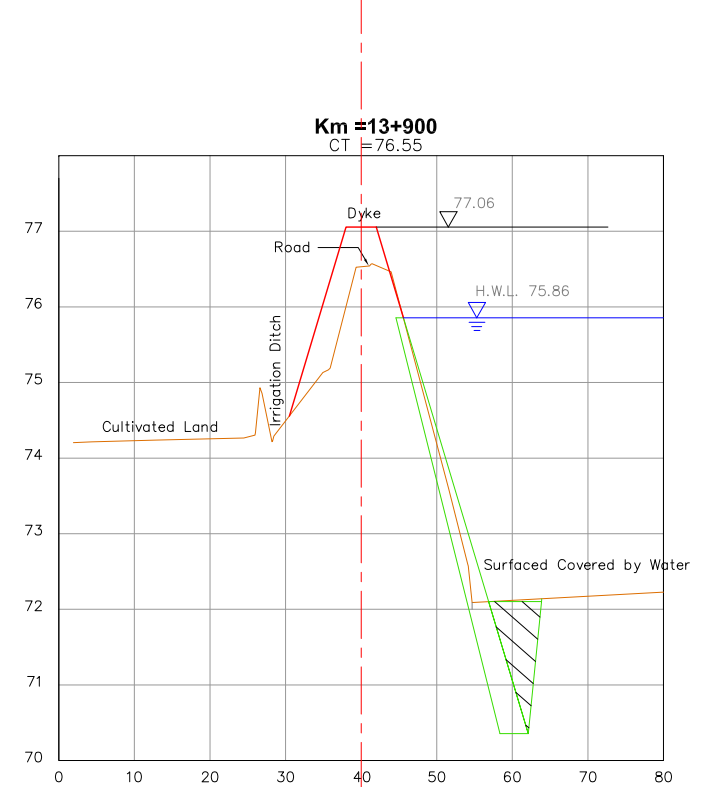
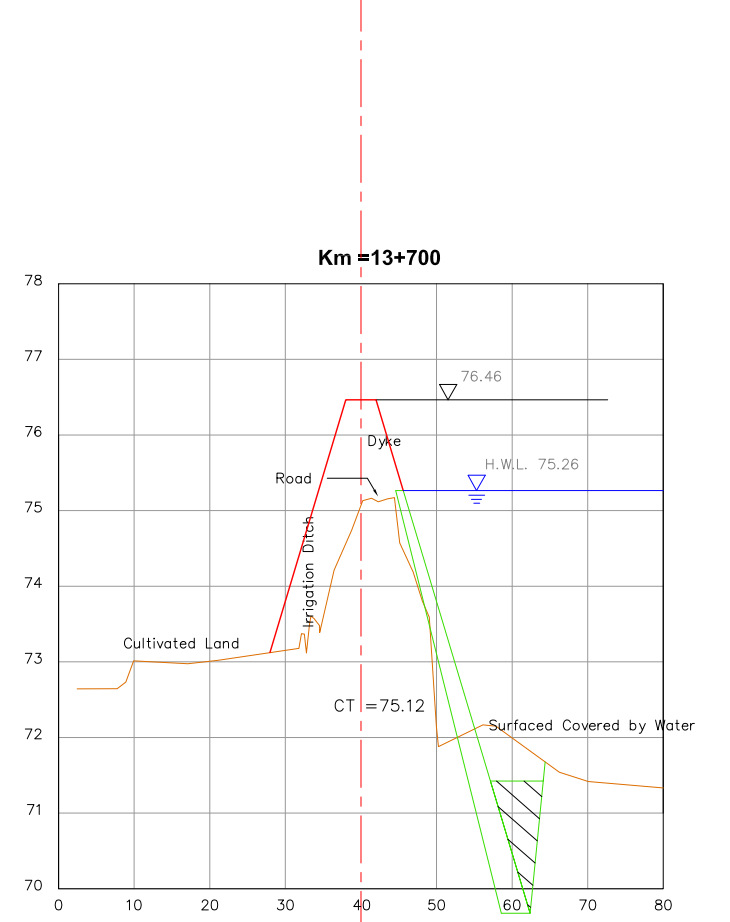
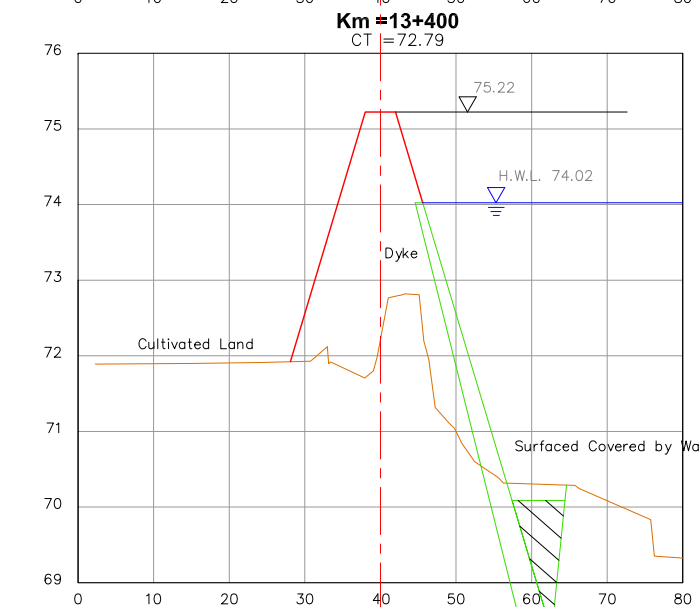
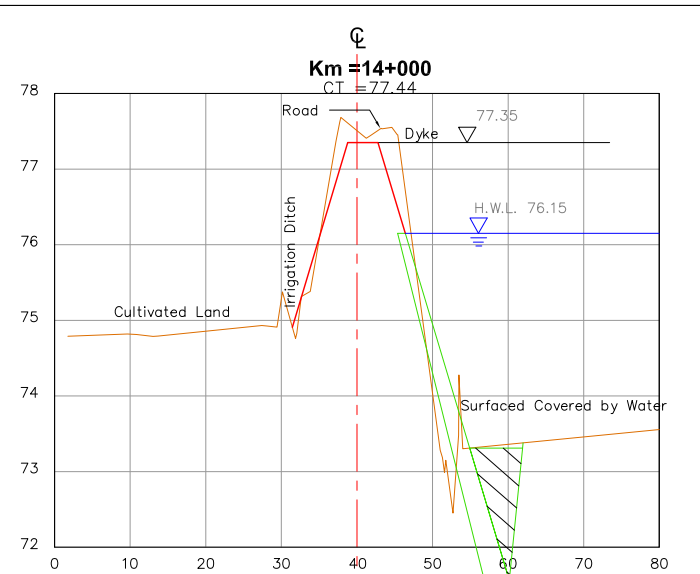
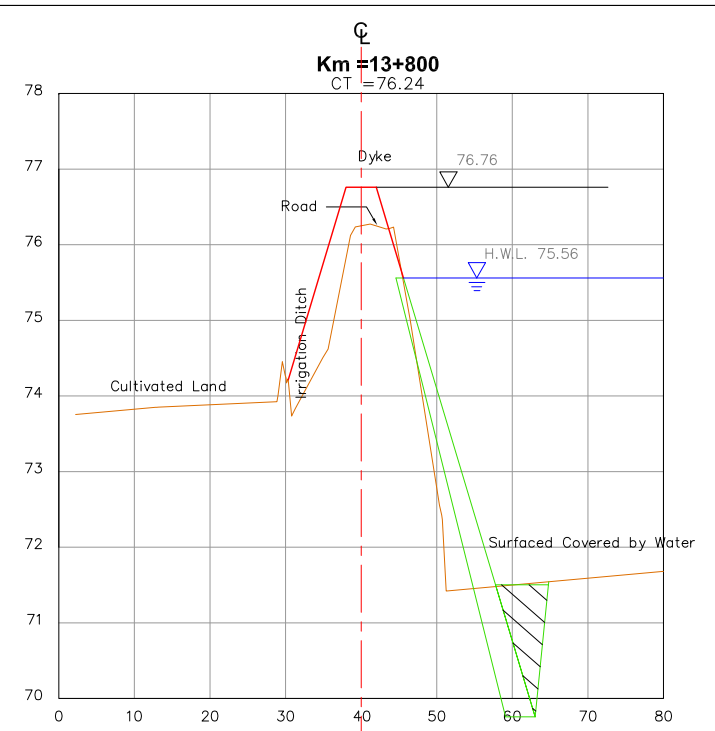
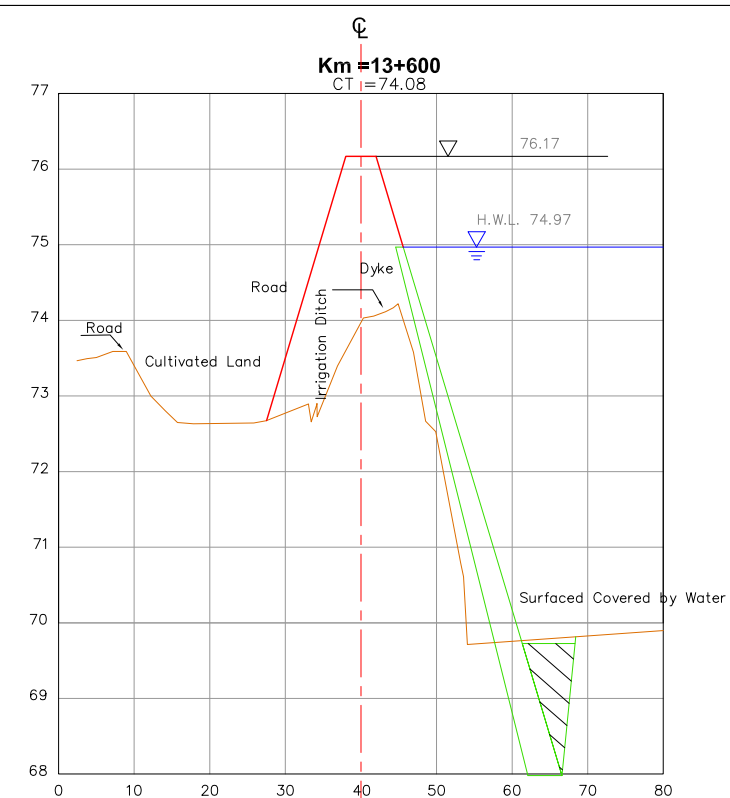
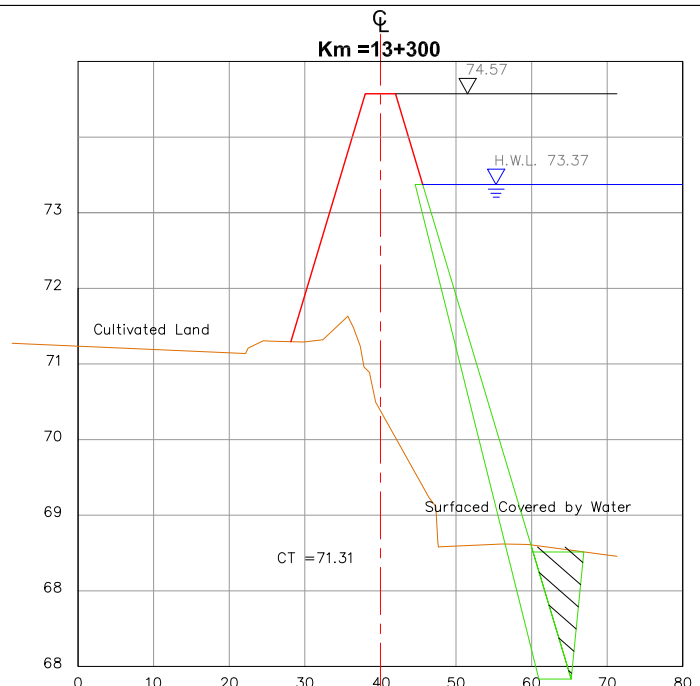
NOTE: The scale indicated, corresponds to the format A-1 to Format A-3, consider twice.



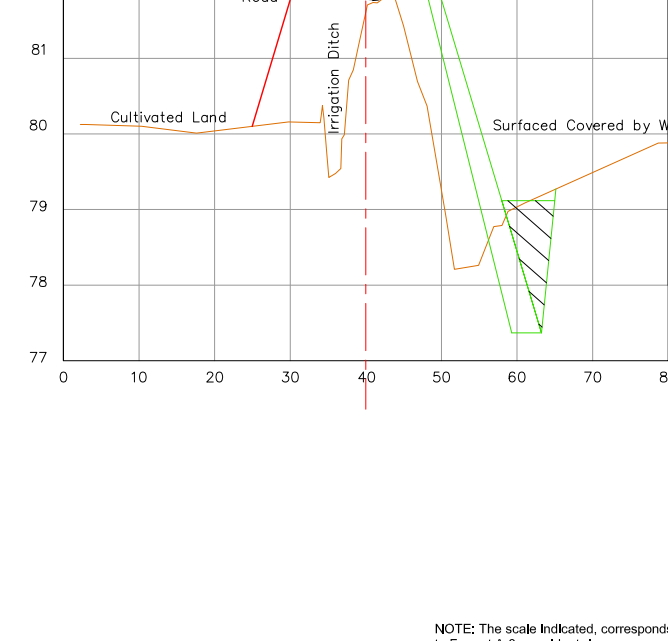
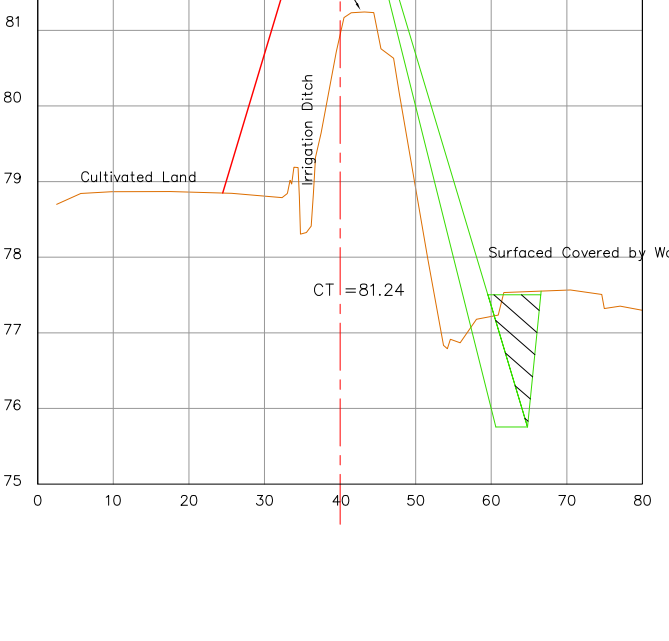
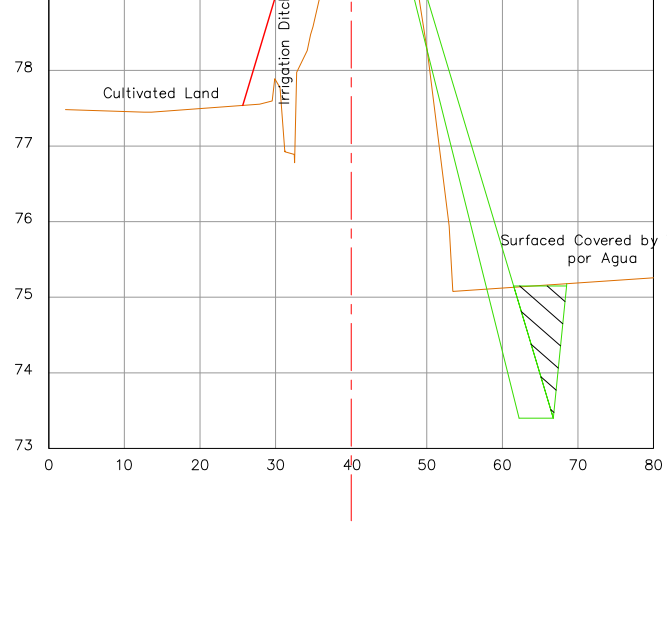
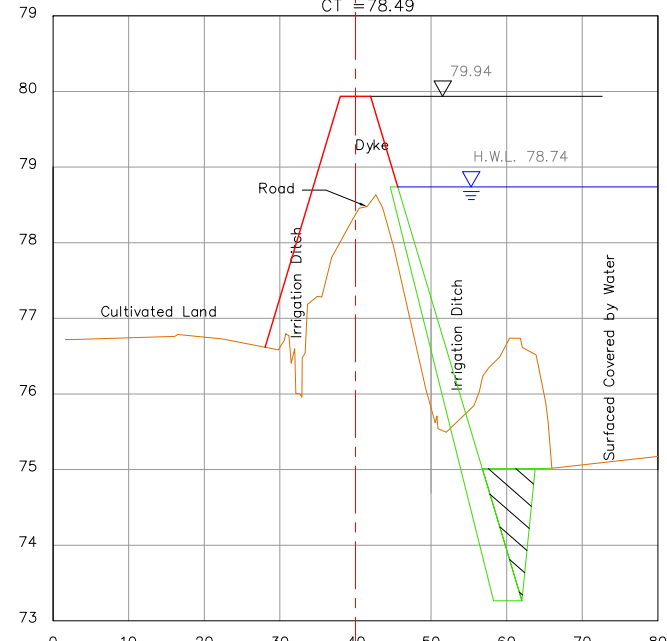
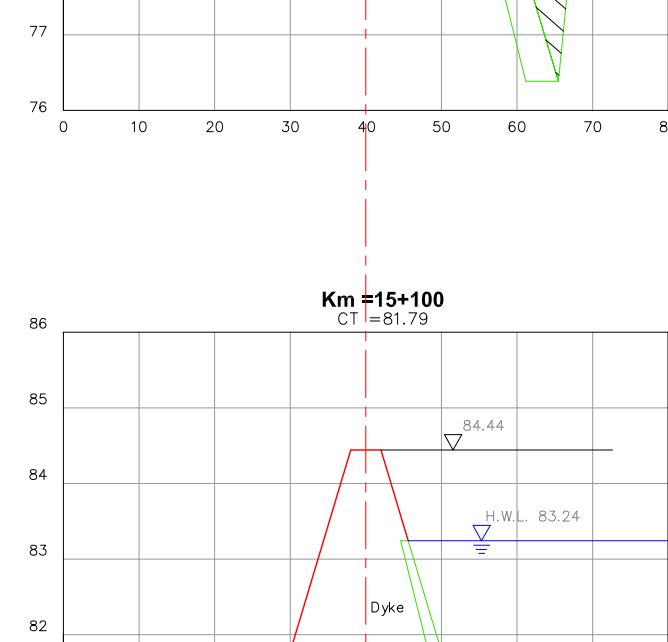
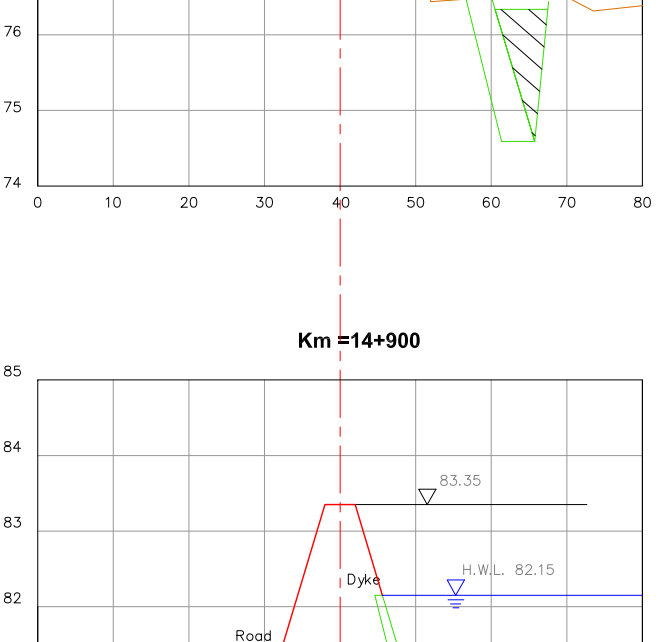
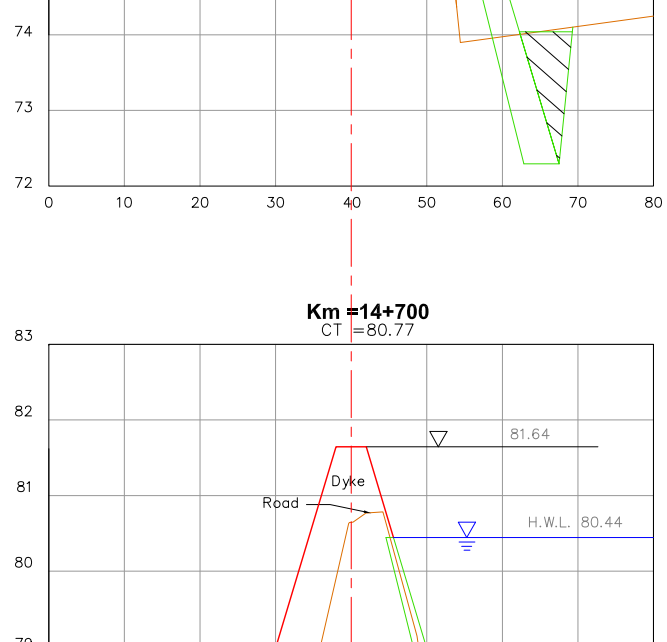
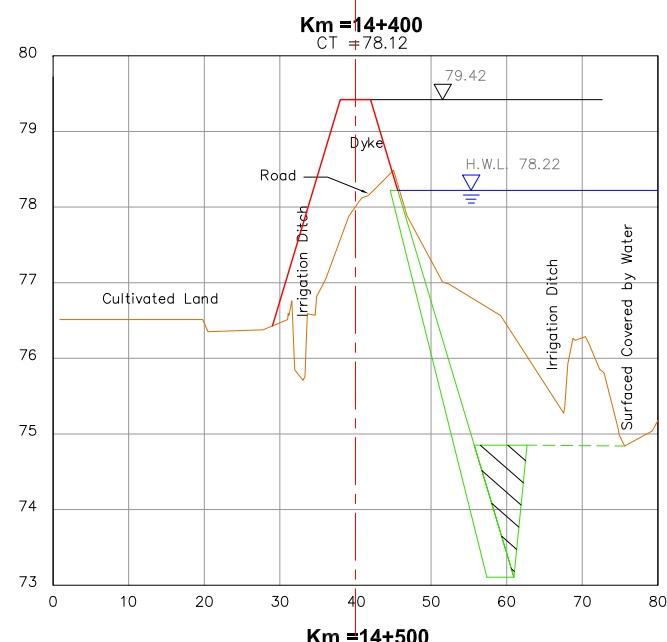
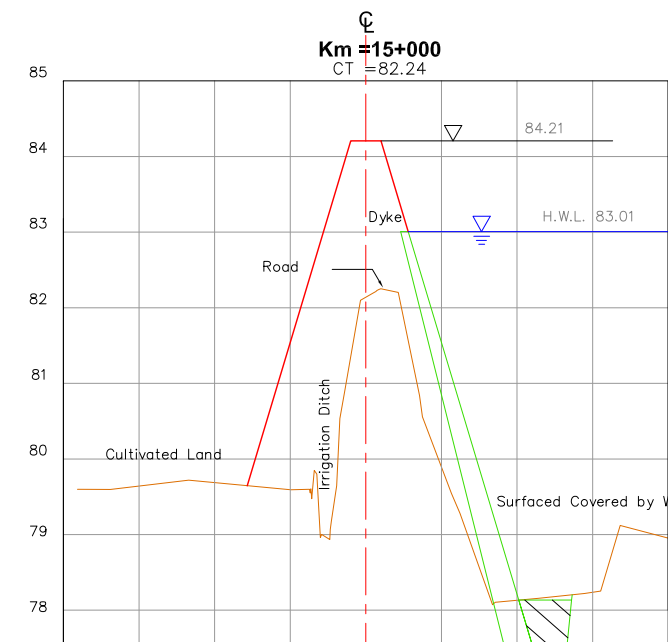
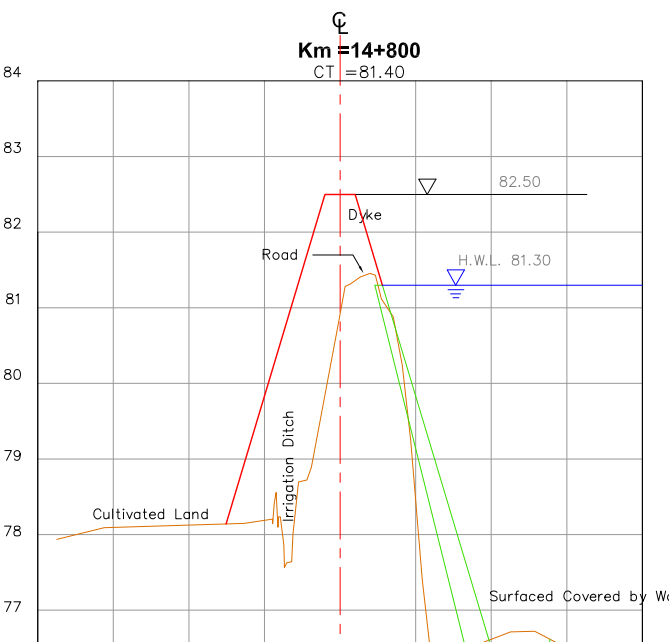
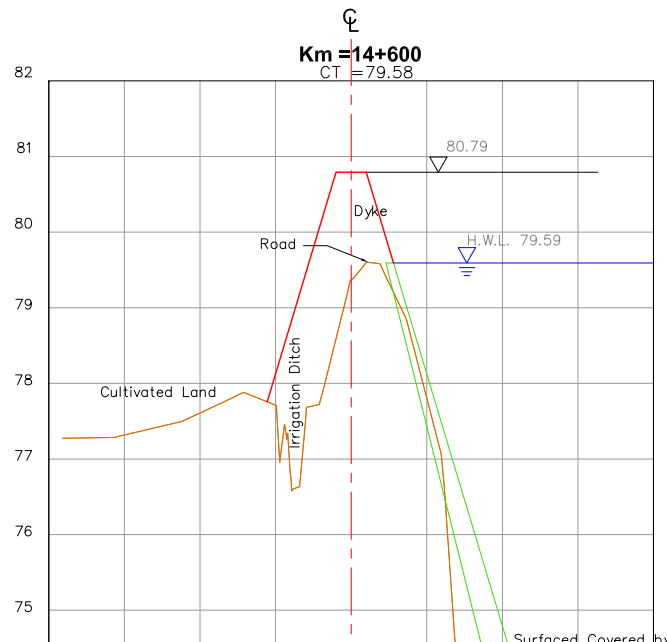
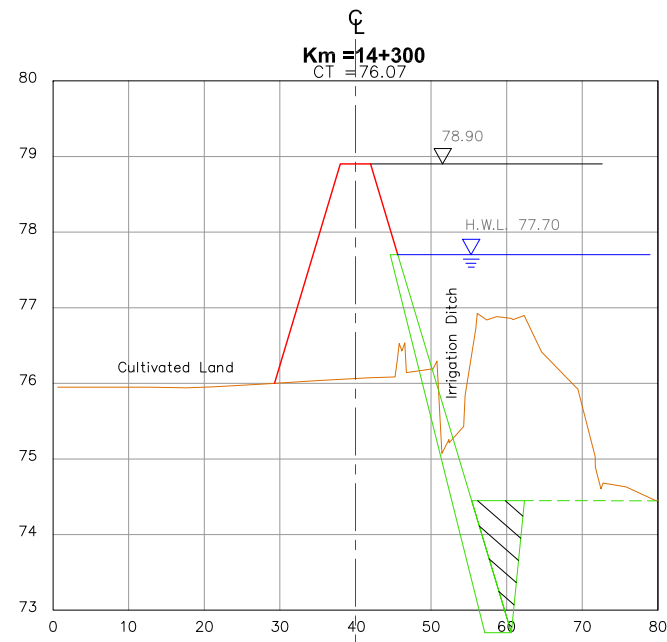
NOTE: The scale indicated, corresponds to the format A-1 to Format A-3, consider twice.



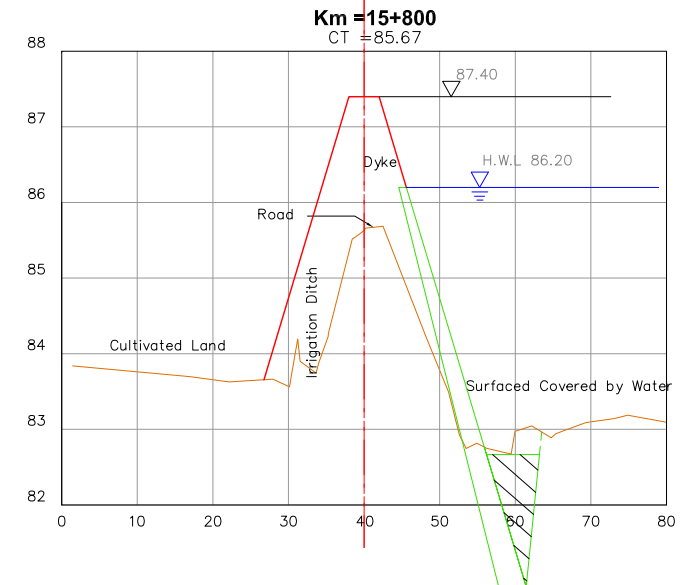
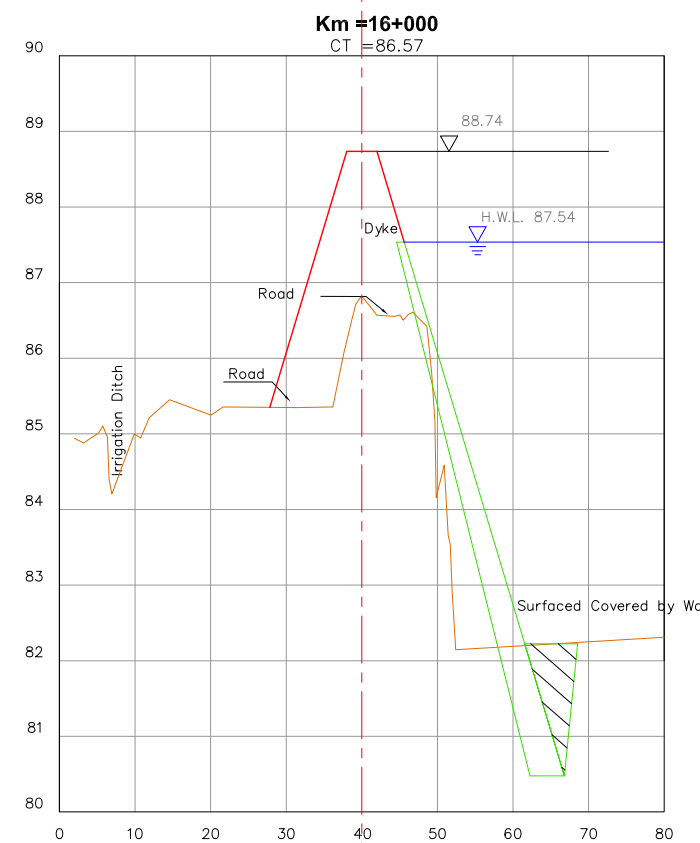
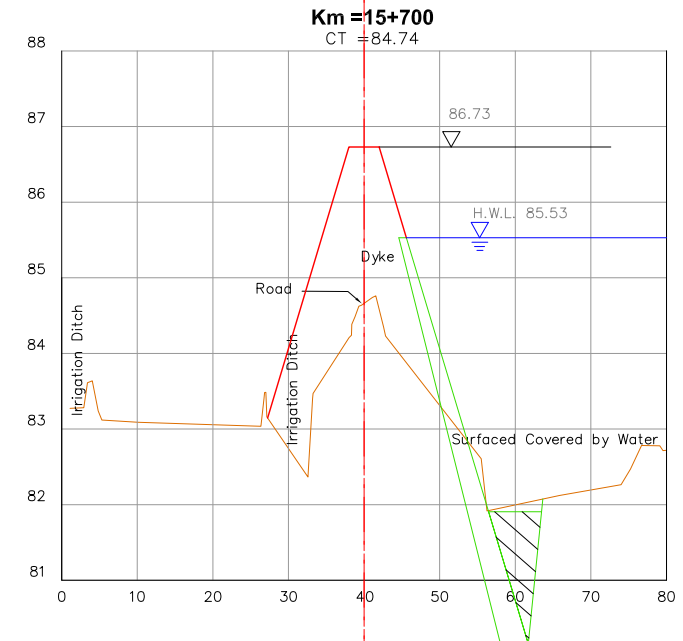
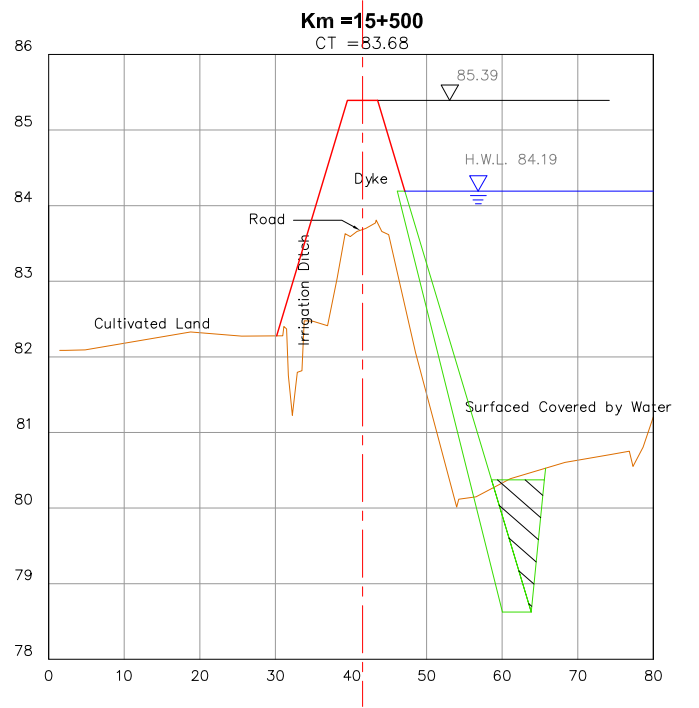
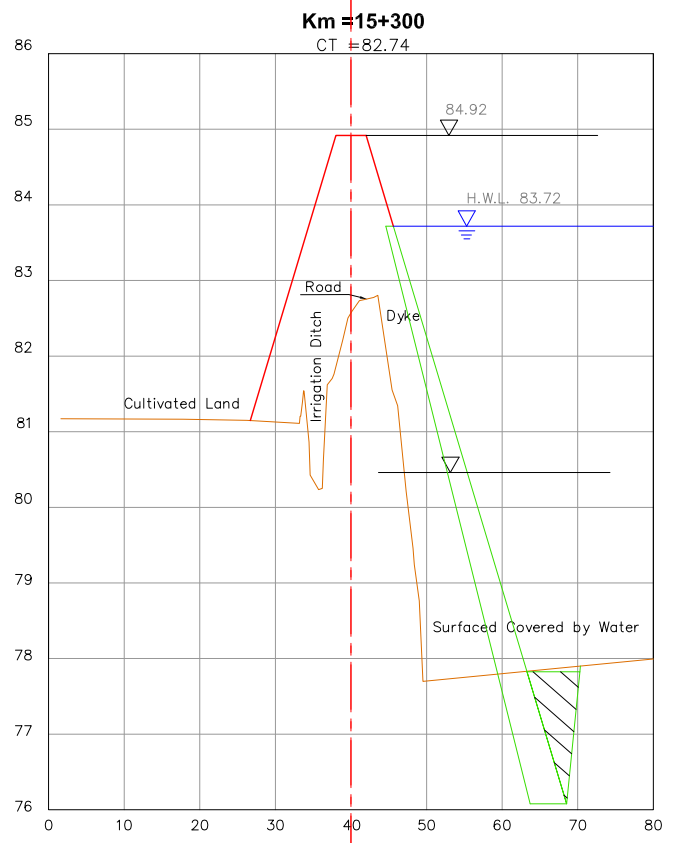
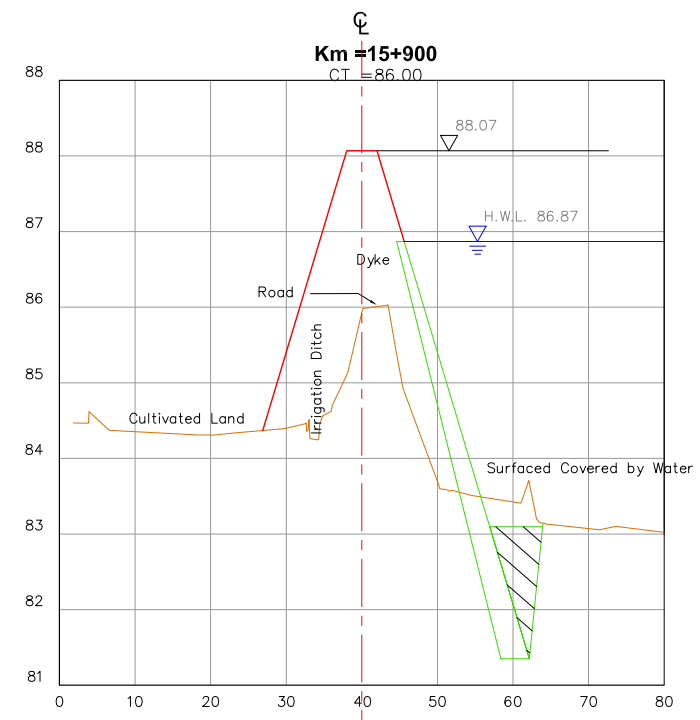
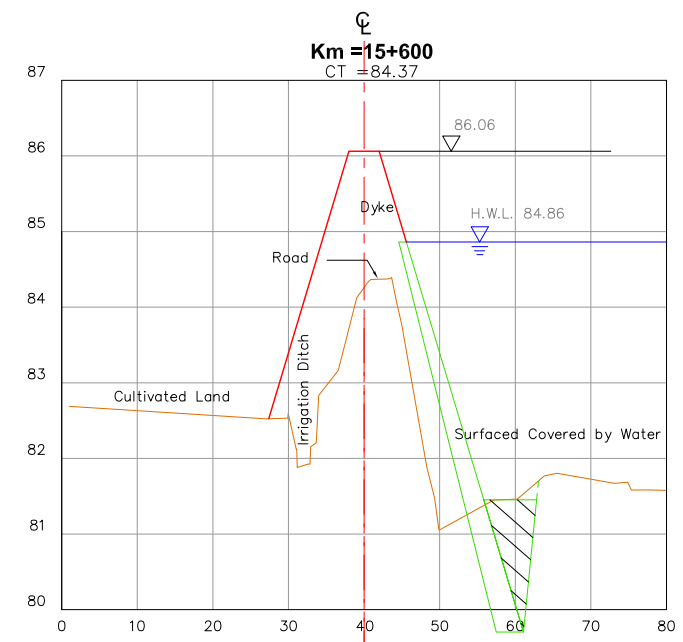
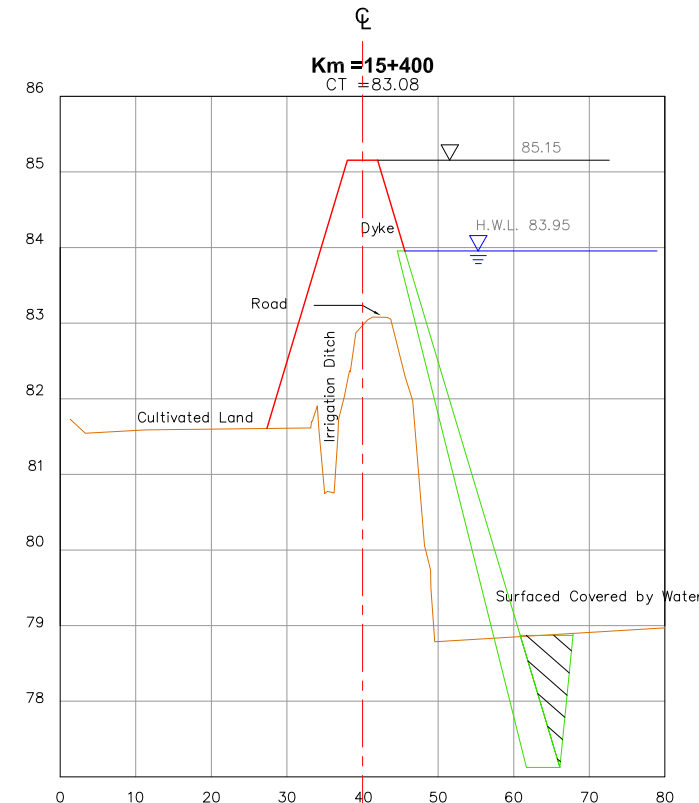
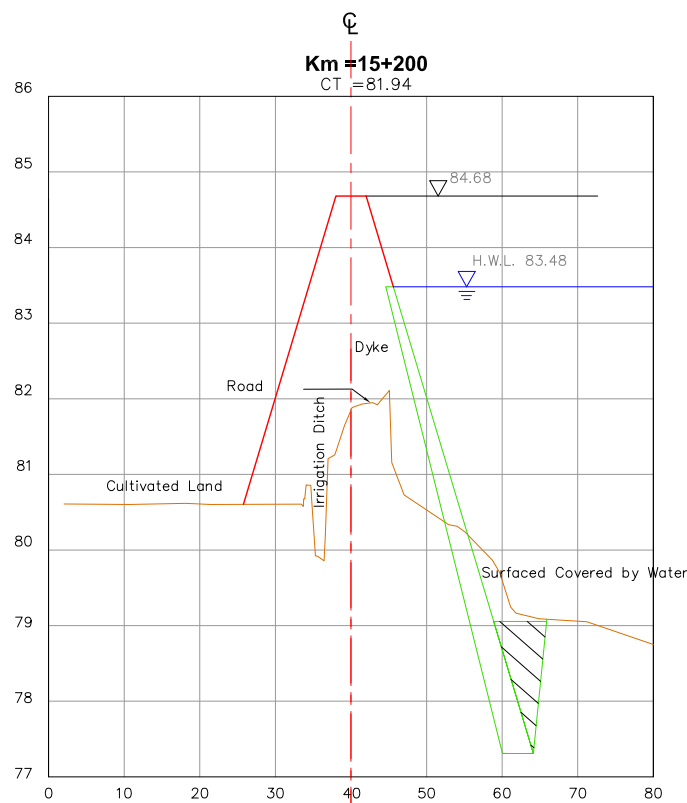
NOTE: The scale indicated, corresponds to the format A-1 to Format A-3, consider twice.



NOTE: The scale indicated, corresponds to the format A-1 to Format A-3, consider twice.

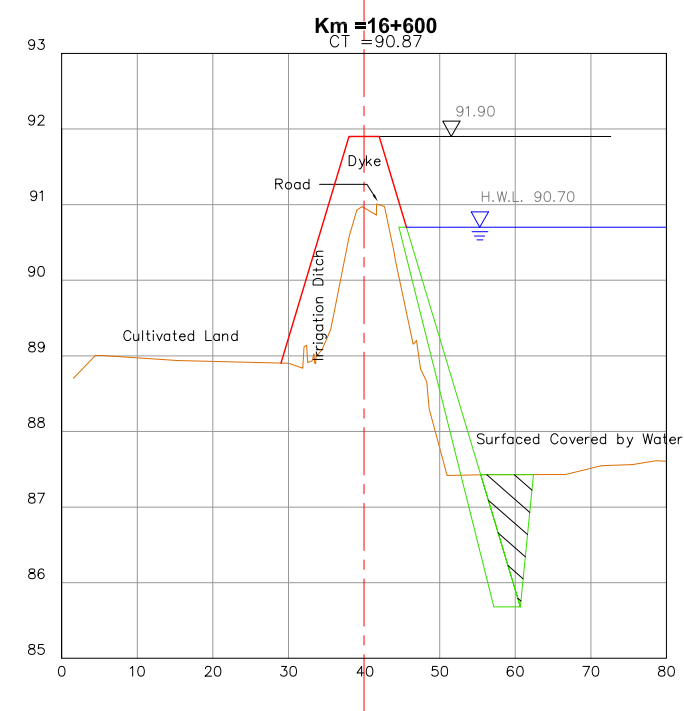
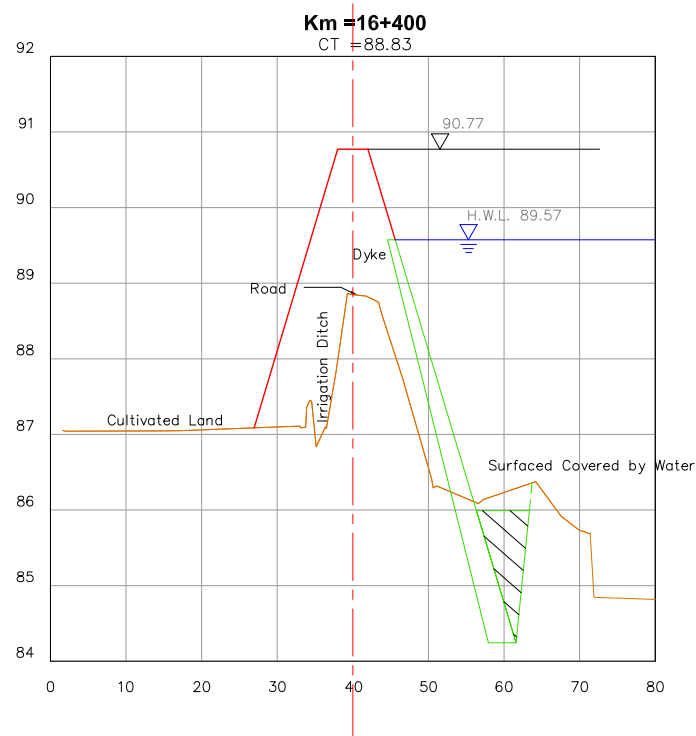
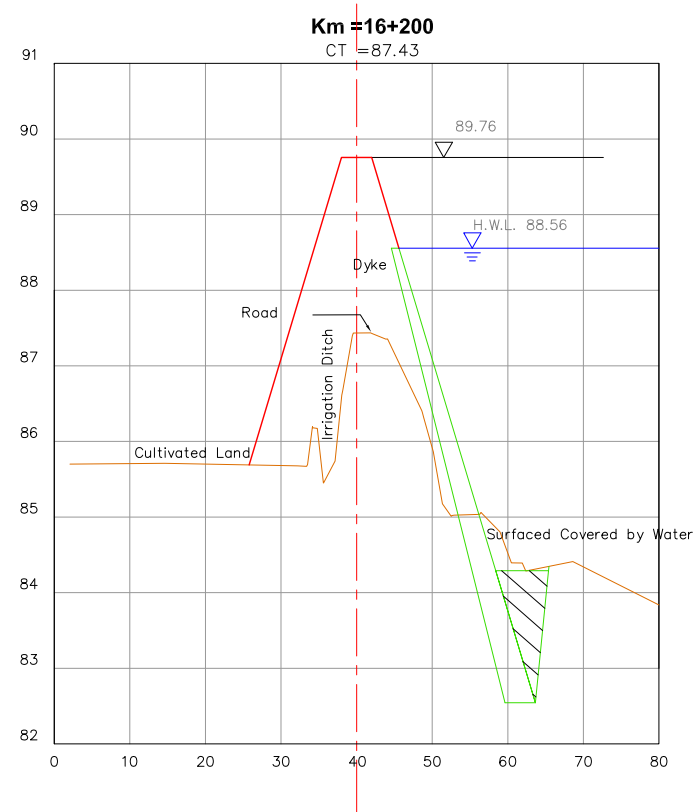
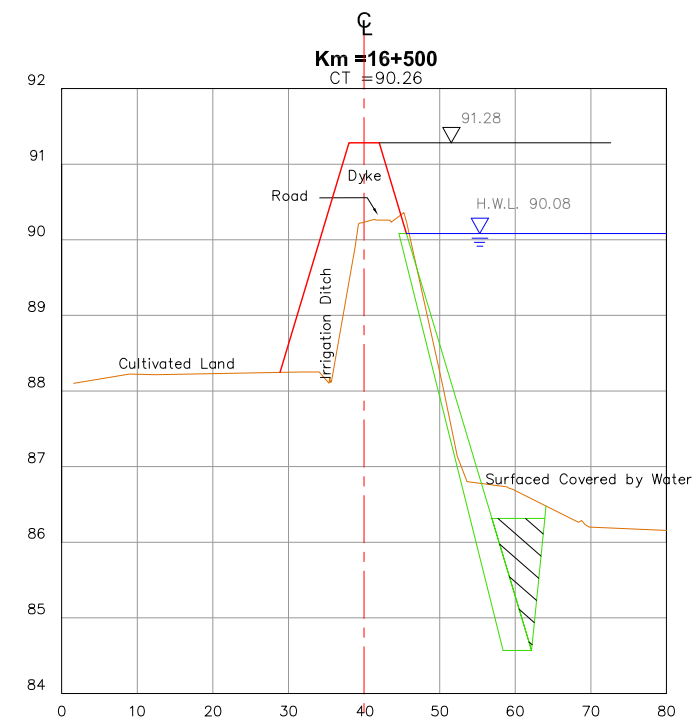
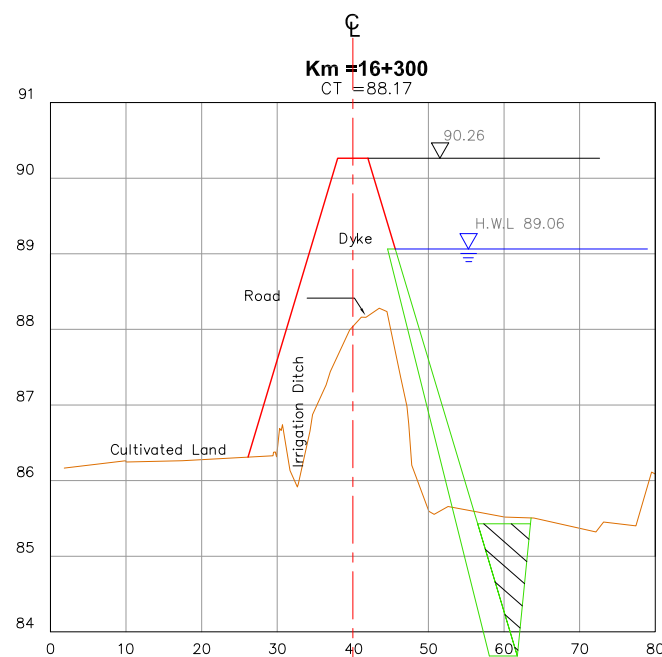
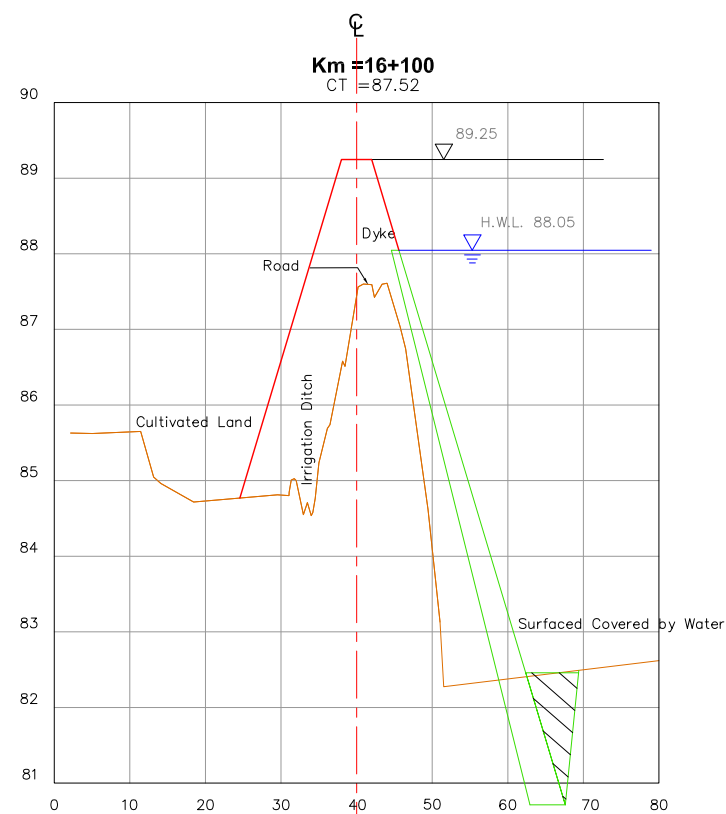


NOTE: The scale indicated, corresponds to the format A-1 to Format A-3, consider twice.



NOTE: The scale indicated, corresponds to the format A-1 to Format A-3, consider twice.





NOTE: The scale indicated, corresponds to the format A-1 to Format A-3, consider twice.

1:100 0 1 2 3 4 5 6 7 8 9 10

1:150 0 1 2 3 4 5 6 7 8 9 10

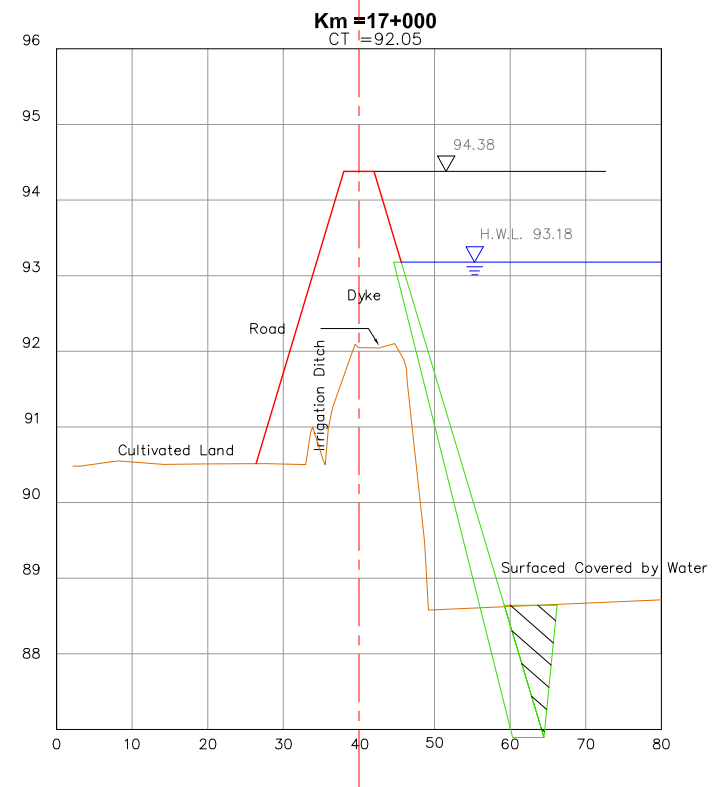
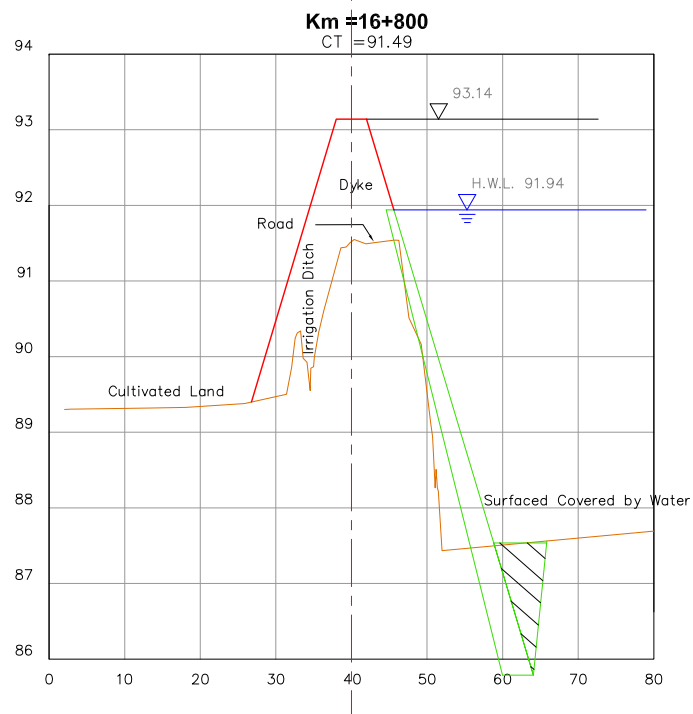
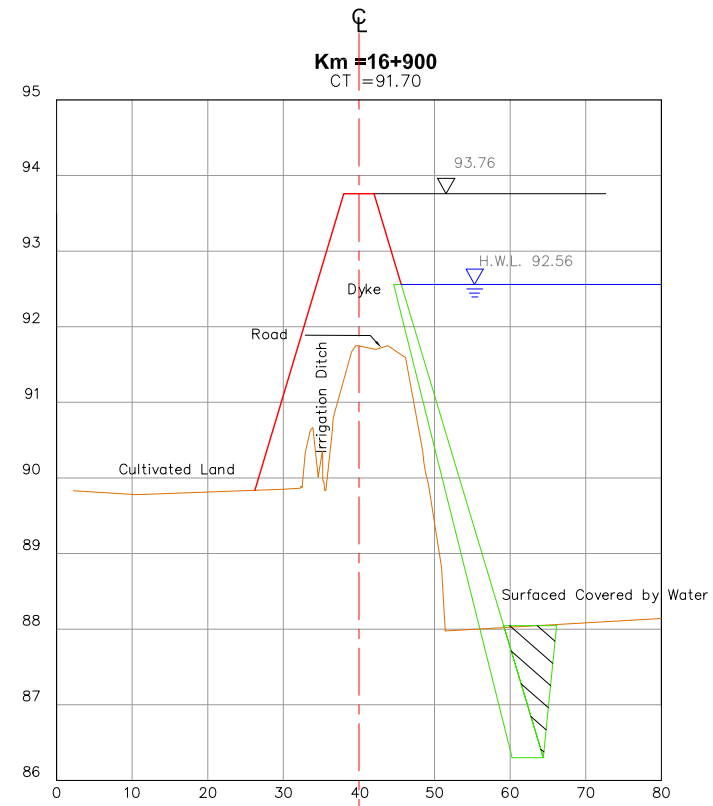
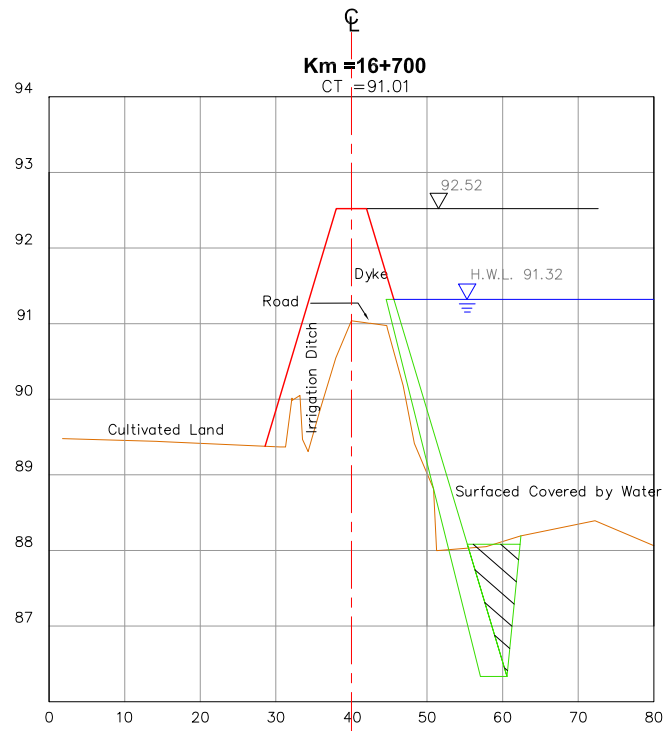
1:200 0 5 10 15

1:250 0 5 10 15 20

1:333.3 0 5 10 15 20 25 30

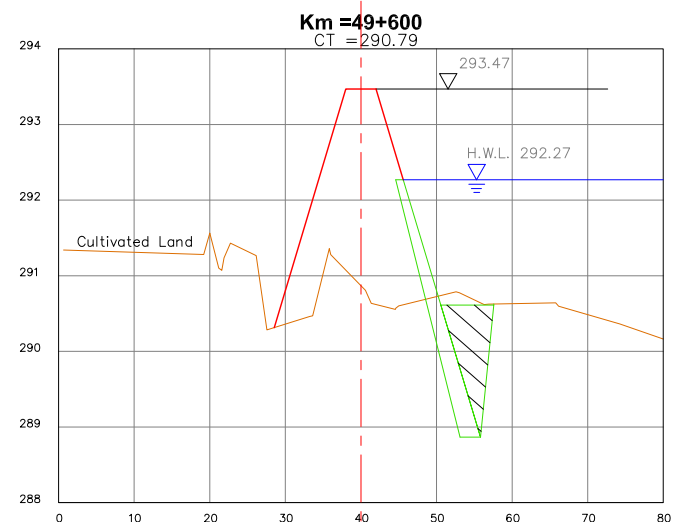
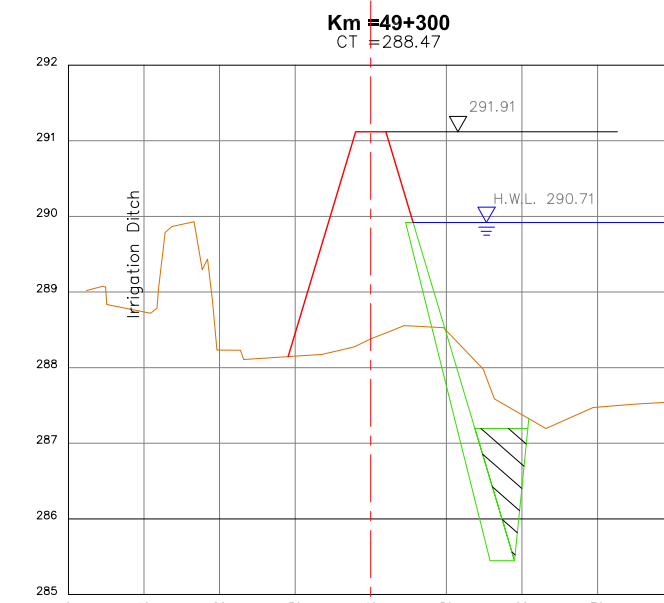
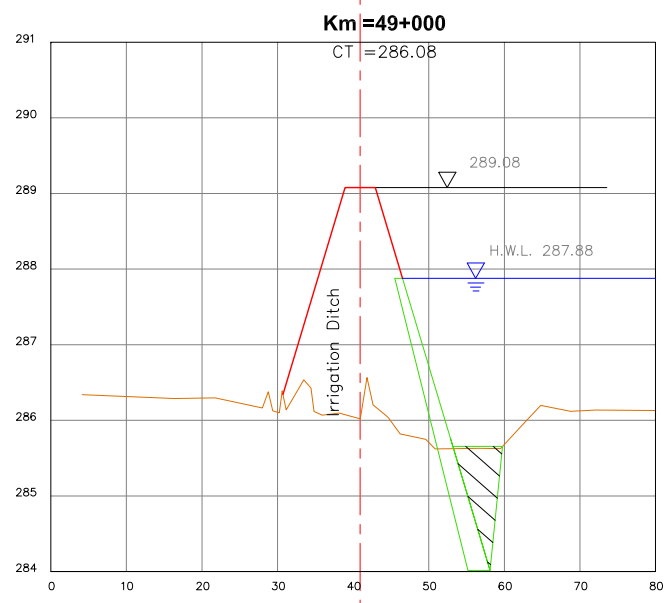
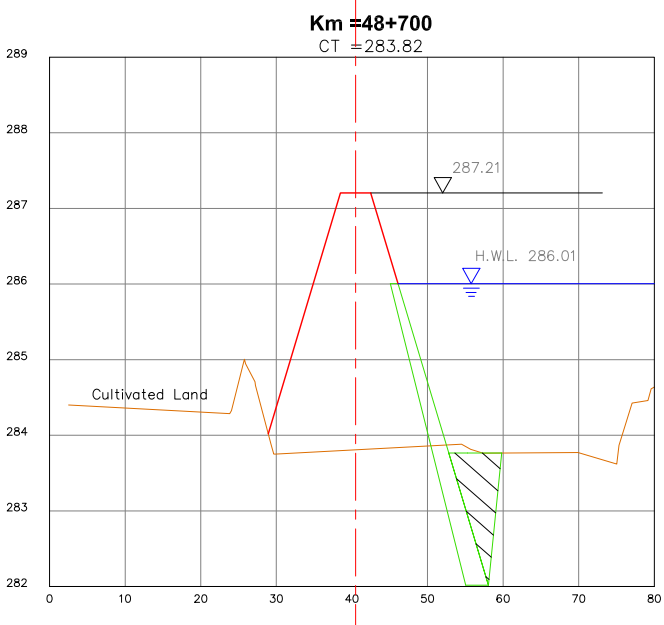
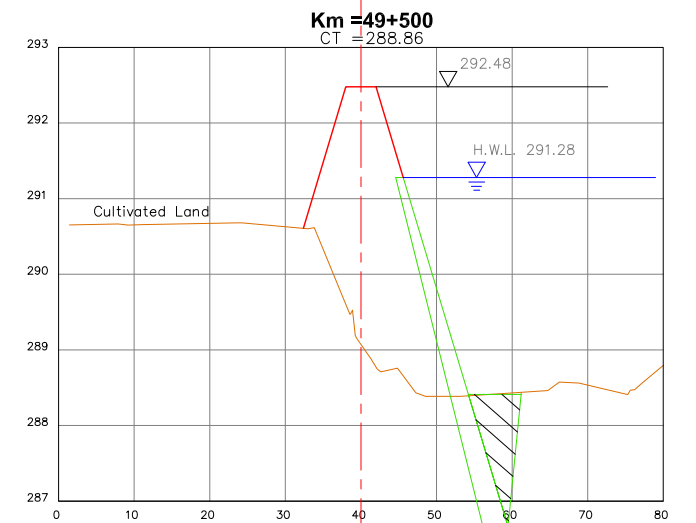
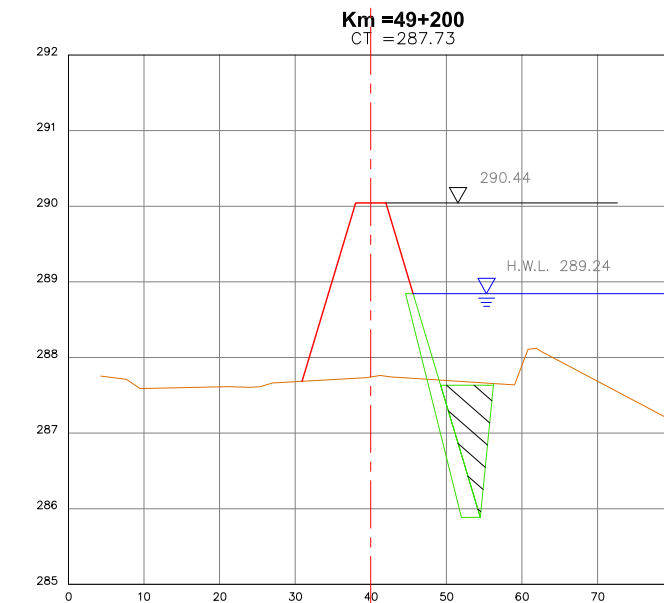
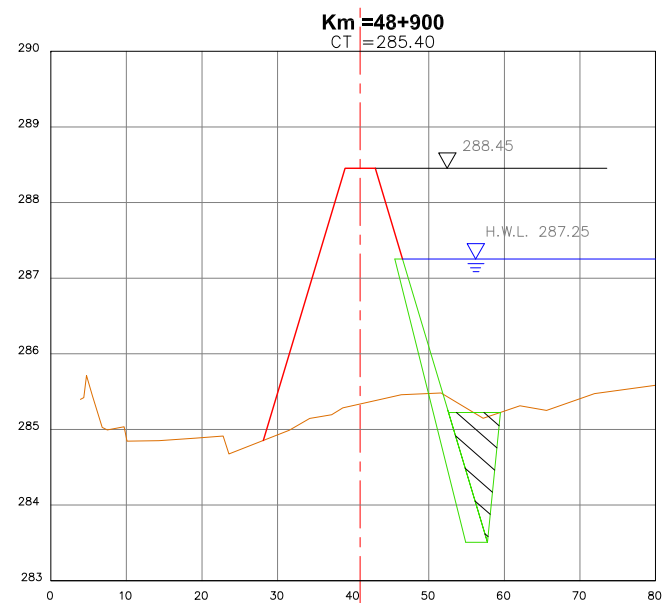
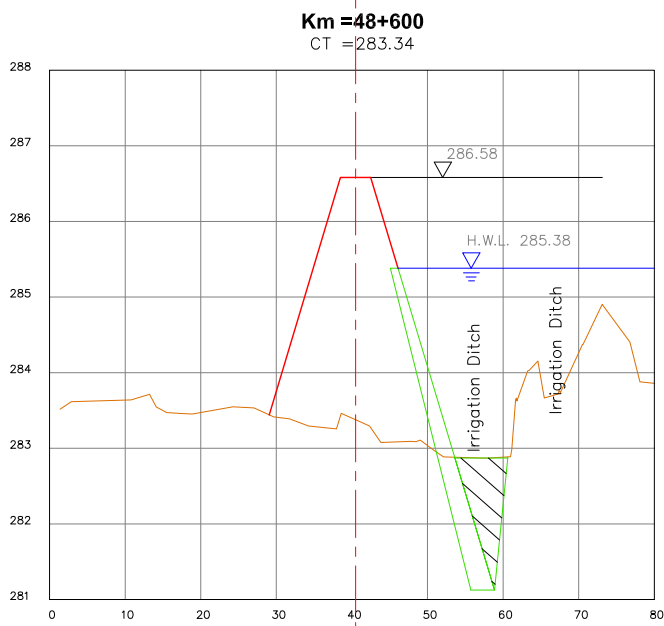
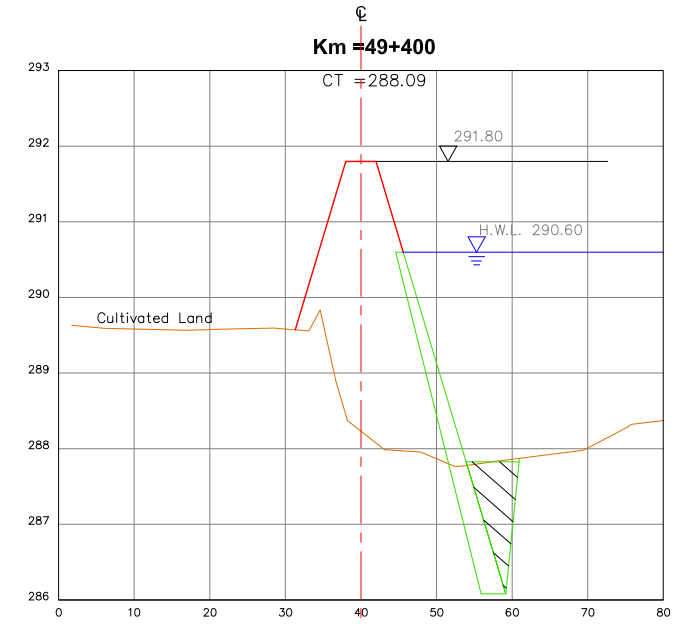
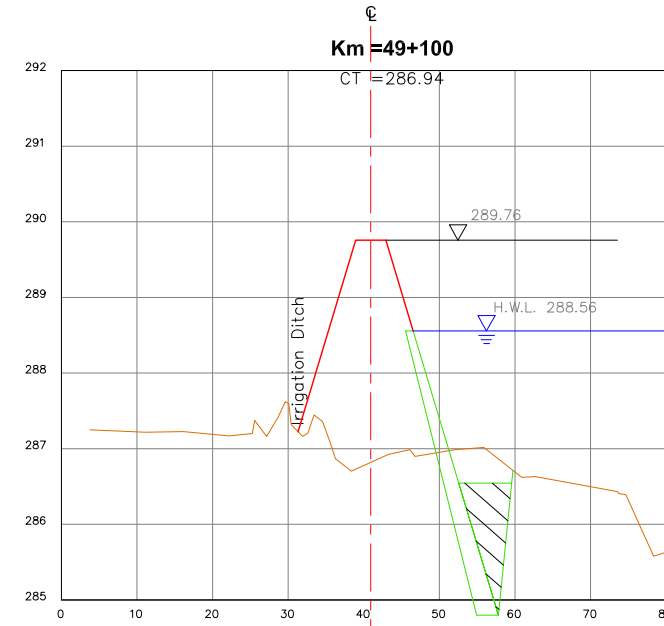
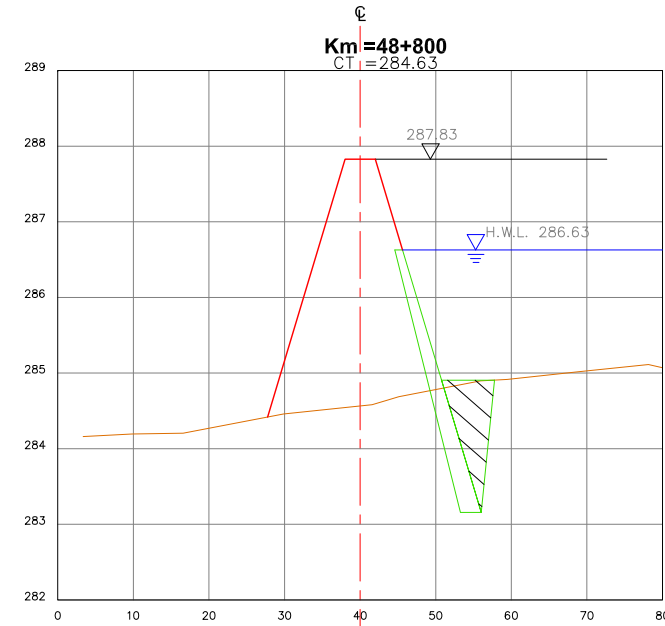
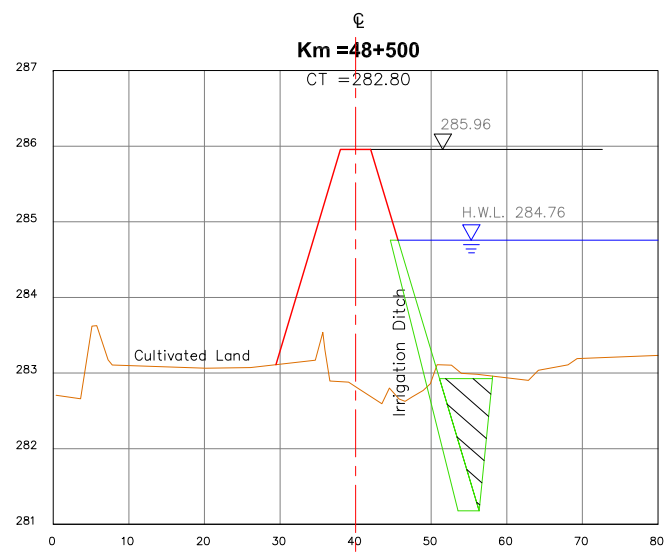
1:1000 0 5 10 15 20 25 30 35 40

1:750 0 10 20 30 40 50 60



NOTE: The scale indicated, corresponds to the format A-1 to Format A-3, consider twice.





NOTE: The scale indicated, corresponds to the format A-1 to Format A-3, consider twice.

1:100 0 1 2 3 4 5 6 7 8 9 10

1:150 0 1 2 3 4 5 6 7 8 9 10

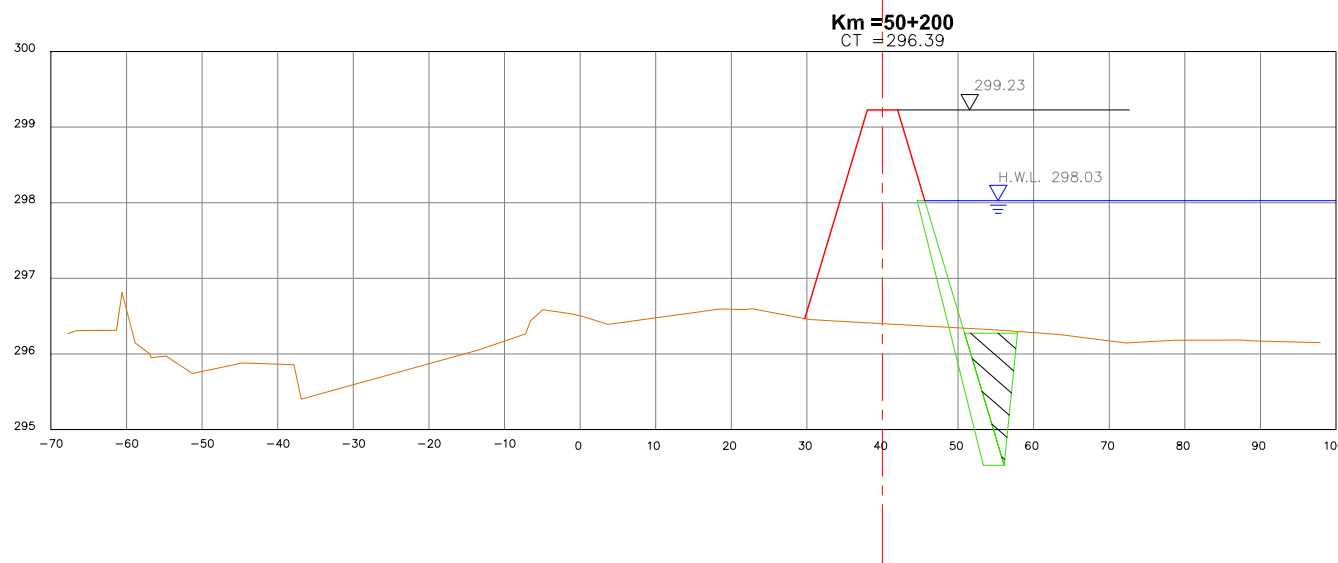
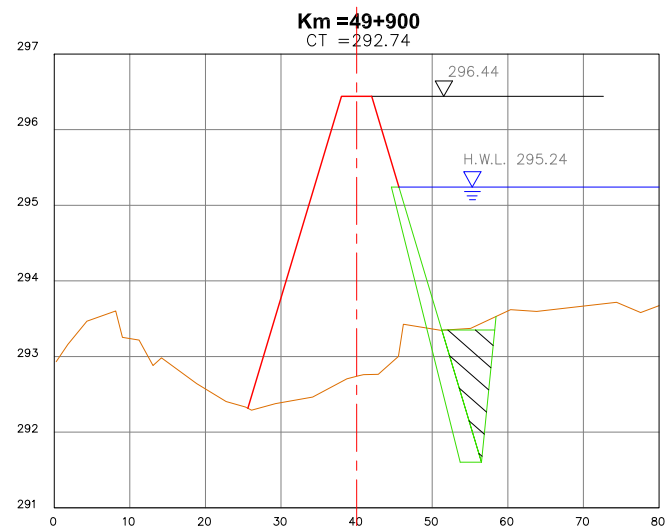
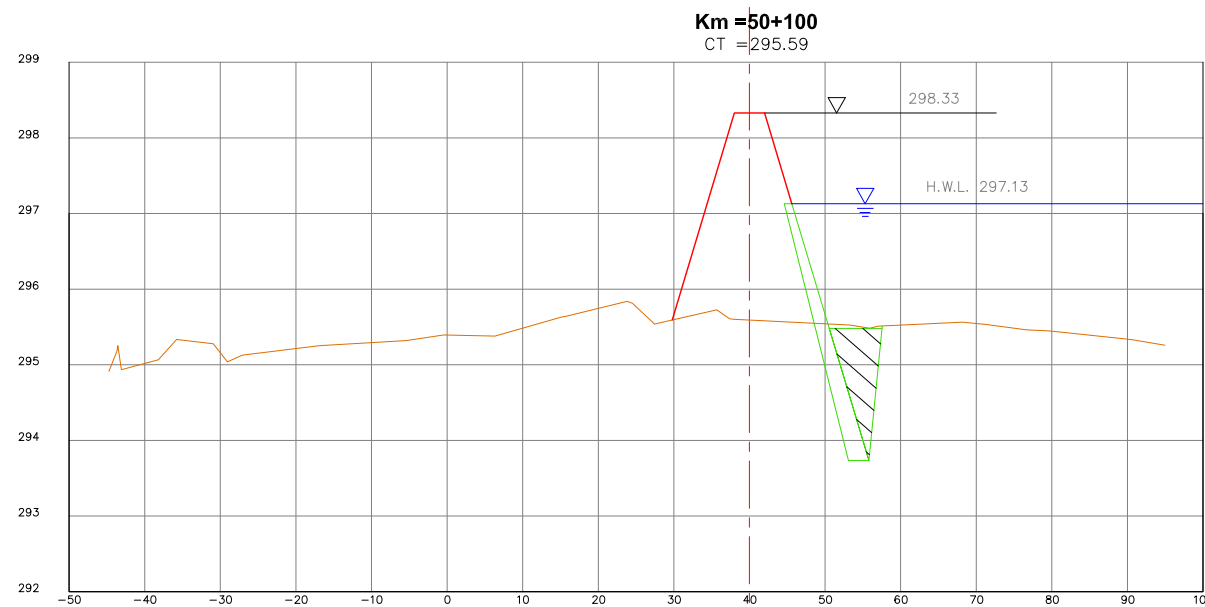
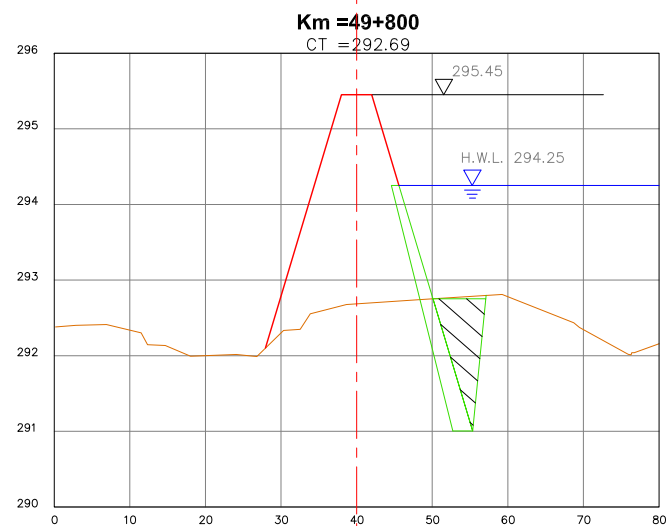
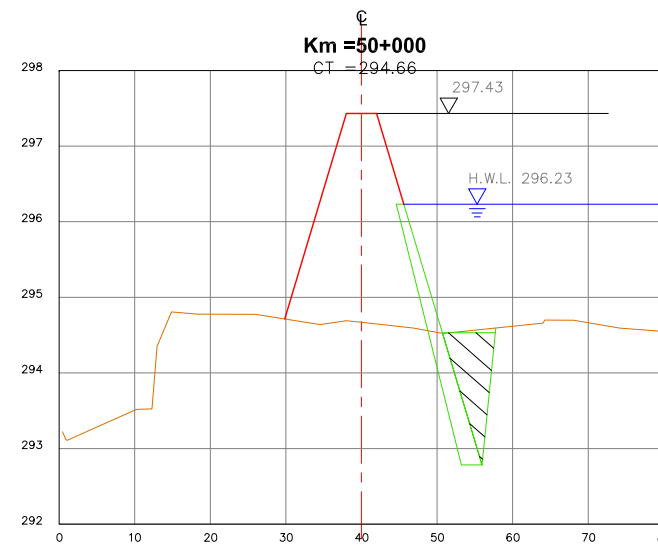
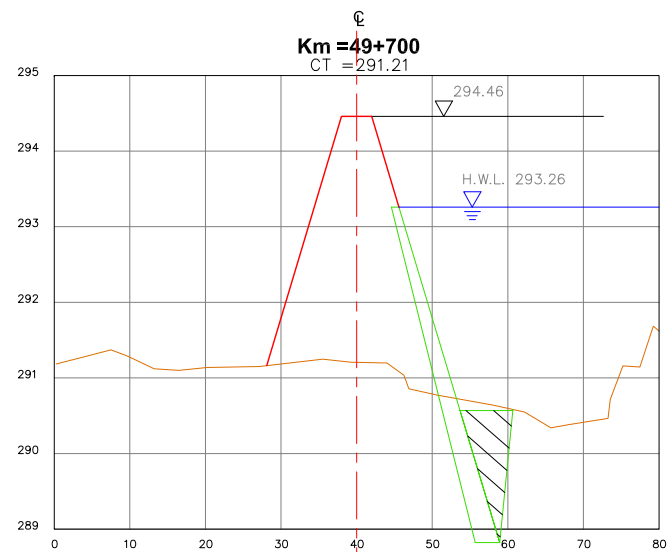
1:200 0 5 10 15

1:250 0 5 10 15 20

1:333.3 0 5 10 15 20 25 30

1:1000 0 5 10 15 20 25 30 35 40

1:750 0 10 20 30 40 50 60



NOTE: The scale indicated, corresponds to the format A-1 to Format A-3, consider twice.



Consultants:  
**Yeo**  
Yachyo Engineering Co., Ltd.



LATAM AMERICA - CARIBBEAN  
**NIPPON KOEI LAC CO., LTD.**  
Consulting Engineers

Designed by: M.SOYA  
Revised by: M.KITANO  
Approved by: Y.NAKAGAWA  
Revised by: Y.NAKAGAWA

Project:  
THE PREPARATORY STUDY ON PROJECT OF THE PROTECTION OF  
FLOOD PLAIN AND VULNERABLE RURAL POPULATION AGAINST  
FLOOD IN THE REPUBLIC OF PERU

Drawing:  
**MAJES RIVER  
CROSS SECTIONS**  
Km. 49+700 - Km. 50+200

ESCALE: INDICATED  
DATE: MARCH - 2013  
CODE: **ST - MAJES 4 - 02**

1:100 0 1 2 3 4 5 6 7 8 9 10

1:150 0 1 2 3 4 5 6 7 8 9 10

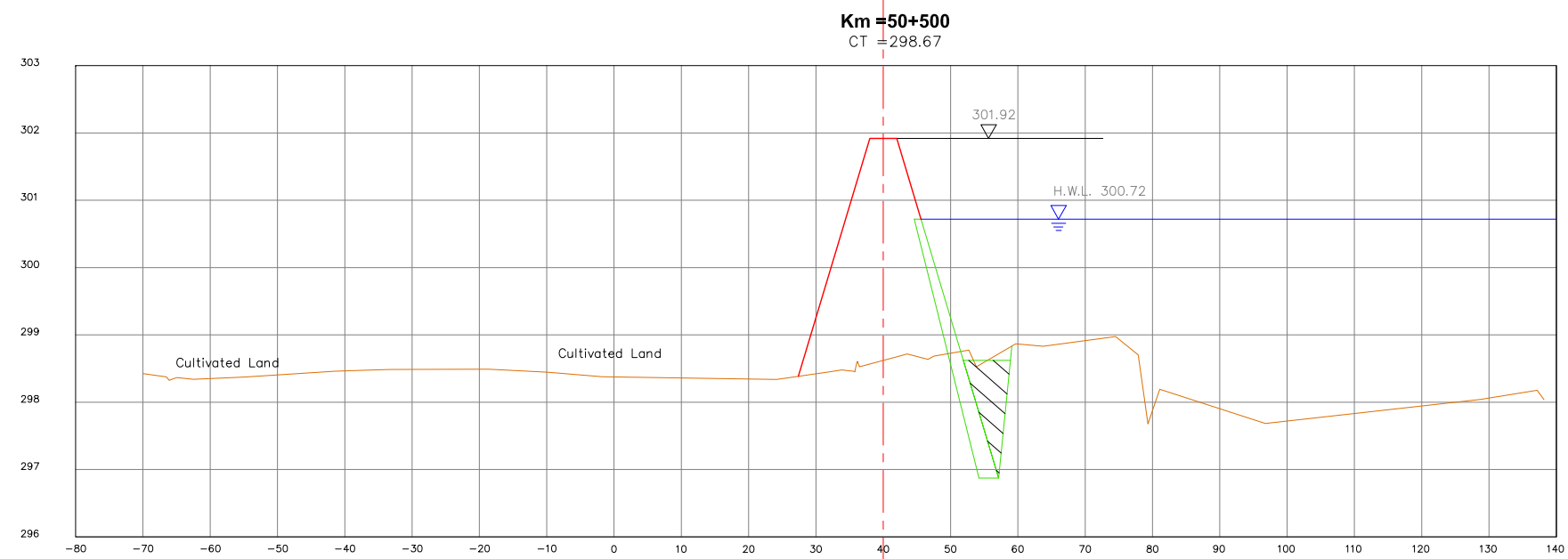
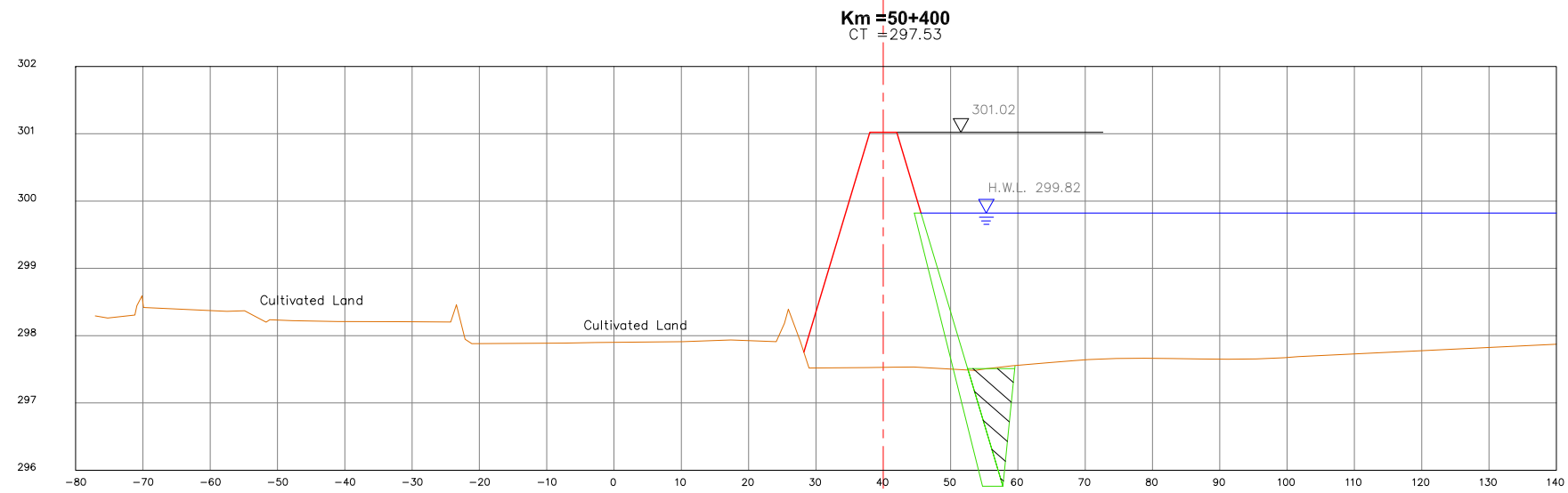
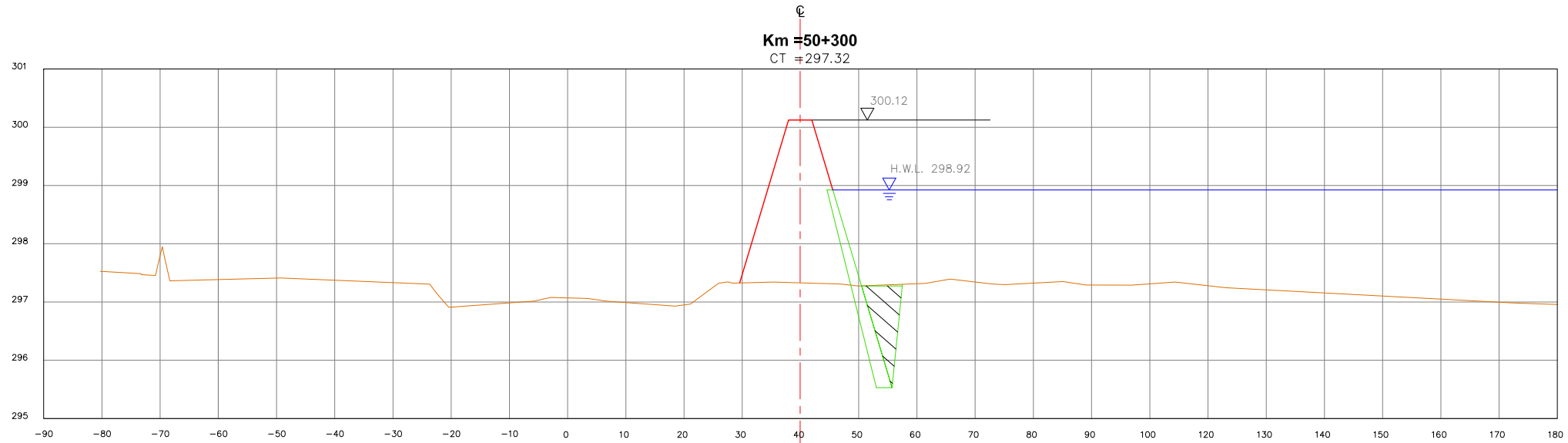
1:200 0 5 10 15

1:250 0 5 10 15 20

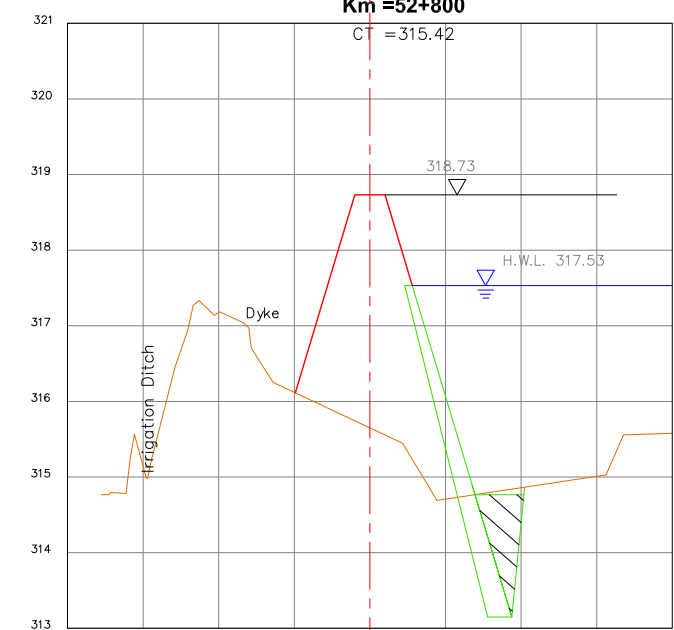
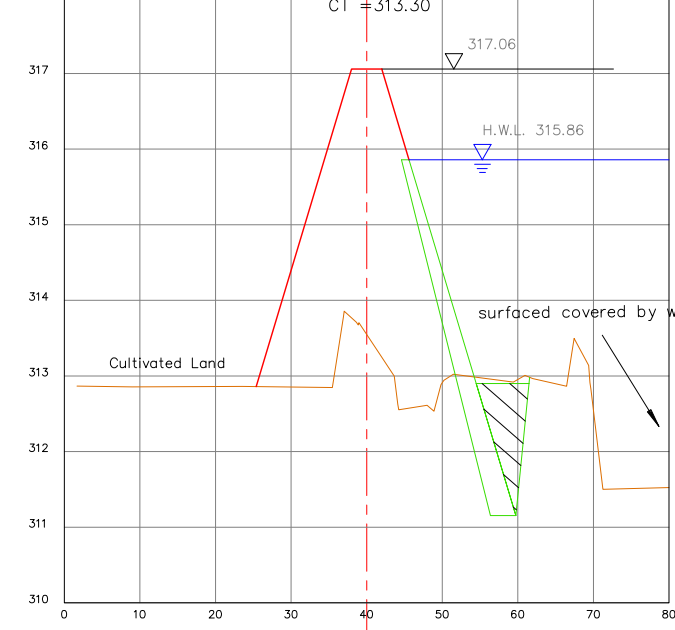
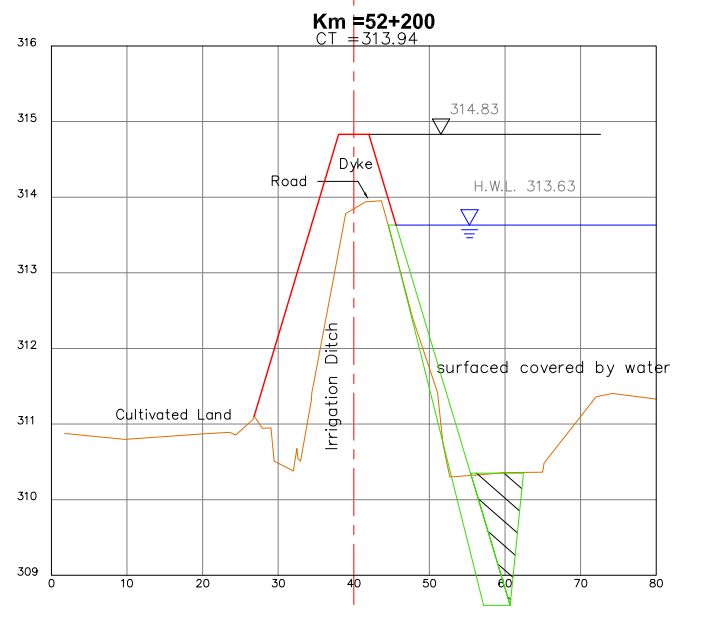
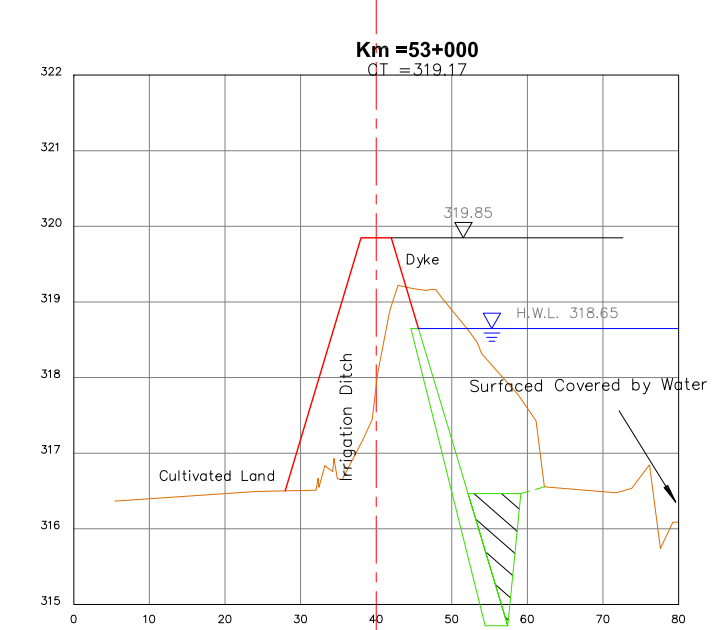
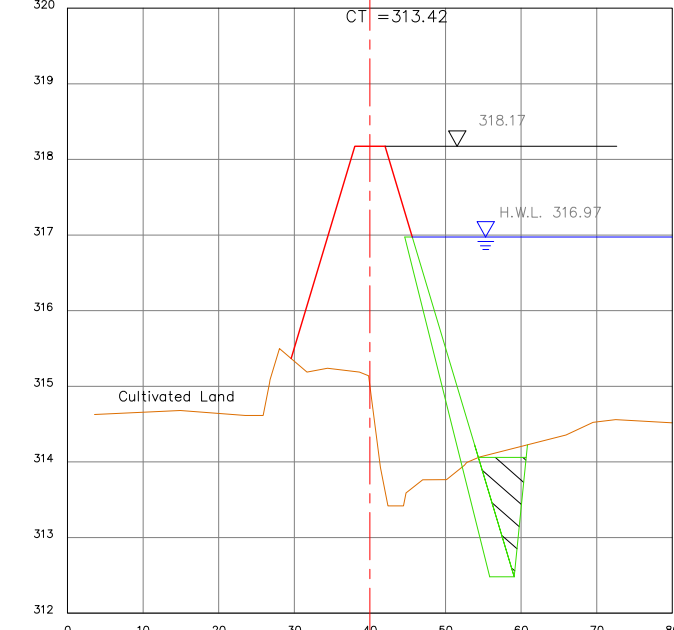
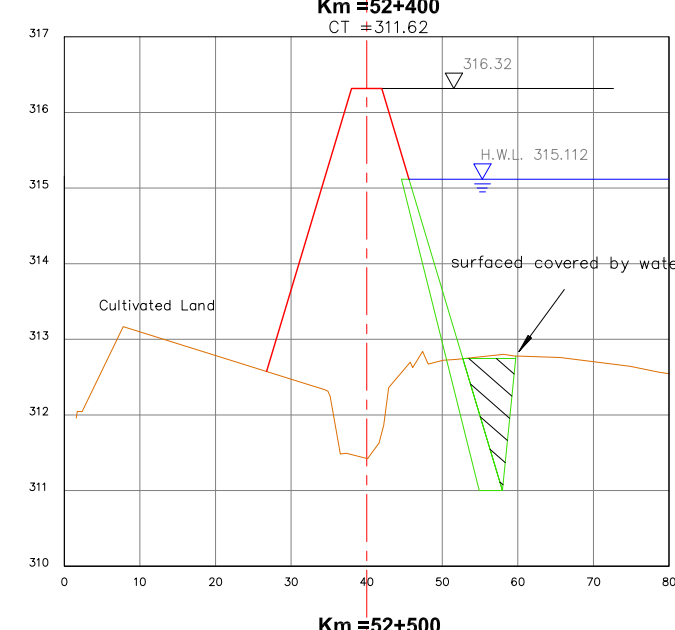
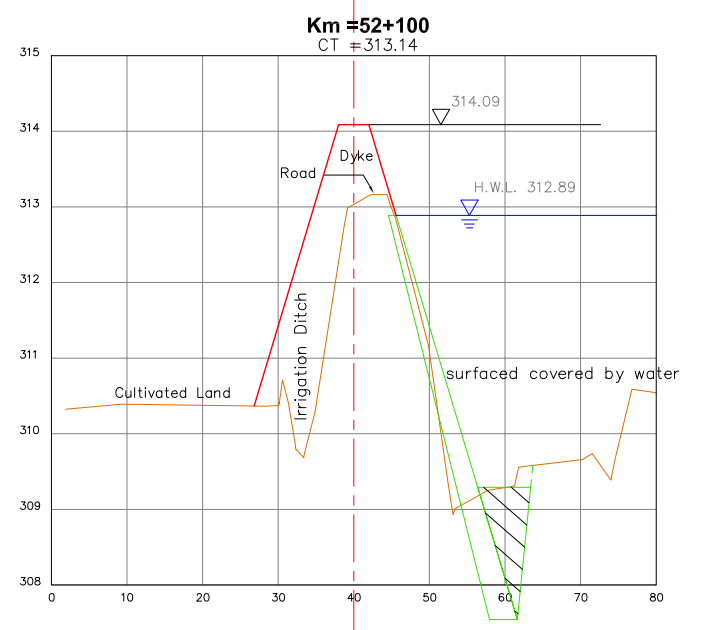
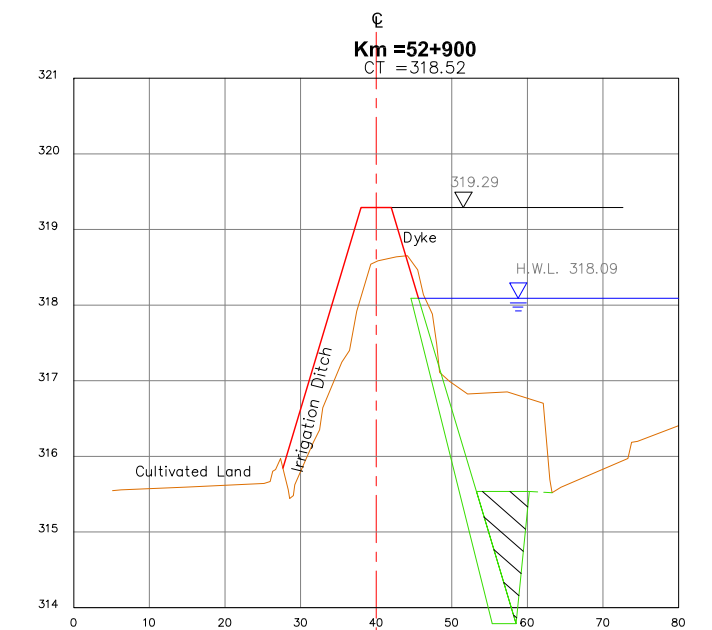
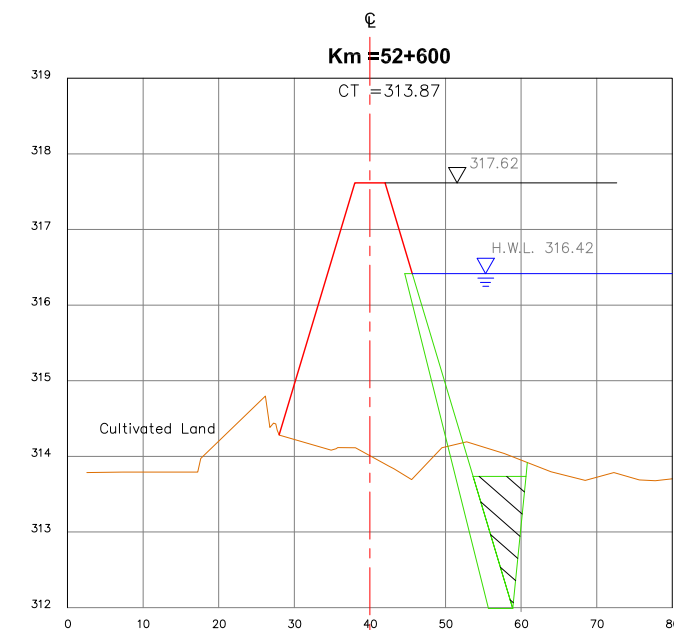
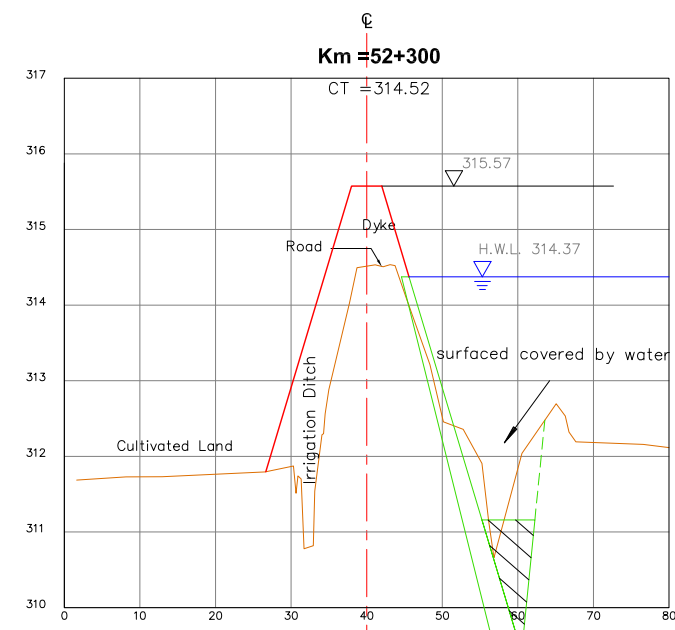
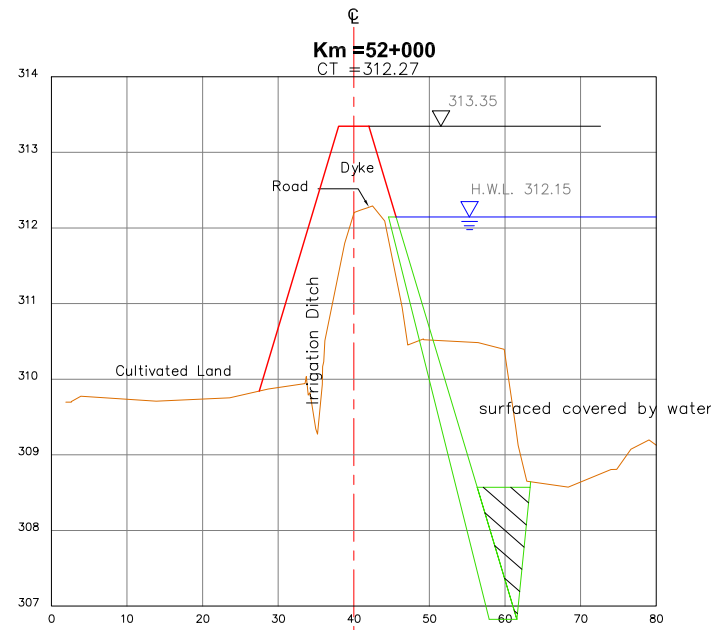
1:333.3 0 5 10 15 20 25 30

1:1000 0 5 10 15 20 25 30 35 40

1:750 0 10 20 30 40 50 60



NOTE: The scale indicated, corresponds to the format A-1 to Format A-3, consider twice.



NOTE: The scale indicated, corresponds to the format A-1 to Format A-3, consider twice.

1:100 0 1 2 3 4 5 6 7 8 9 10

1:150 0 1 2 3 4 5 6 7 8 9 10

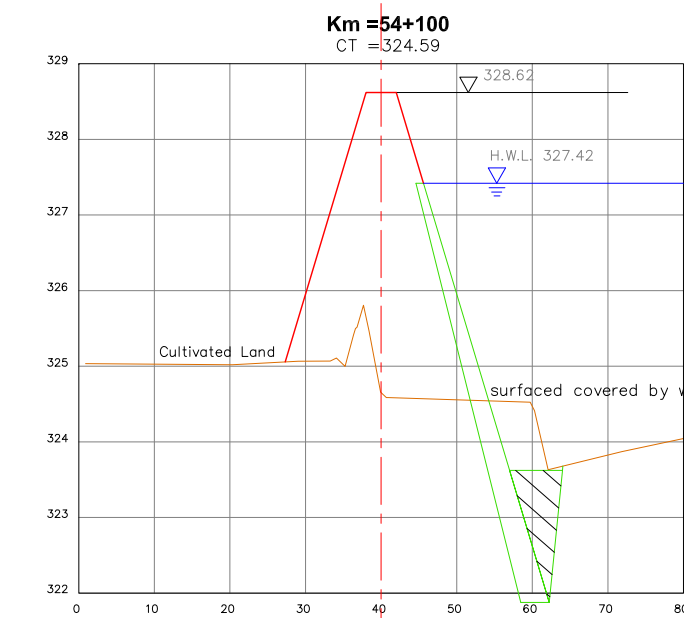
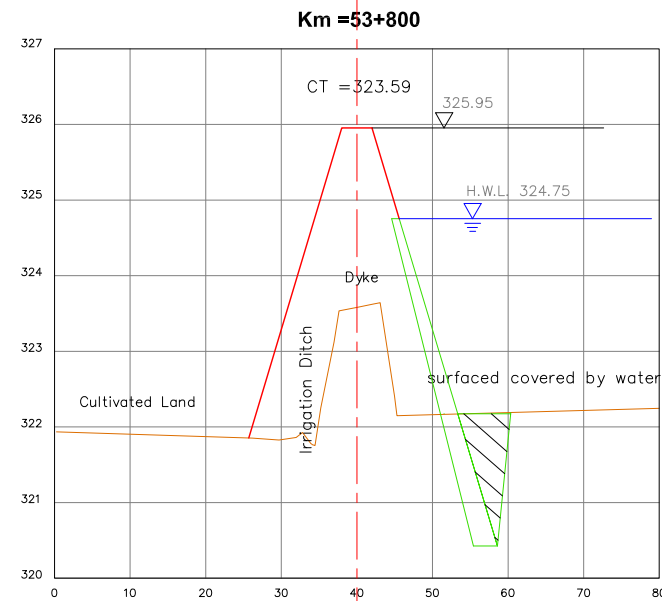
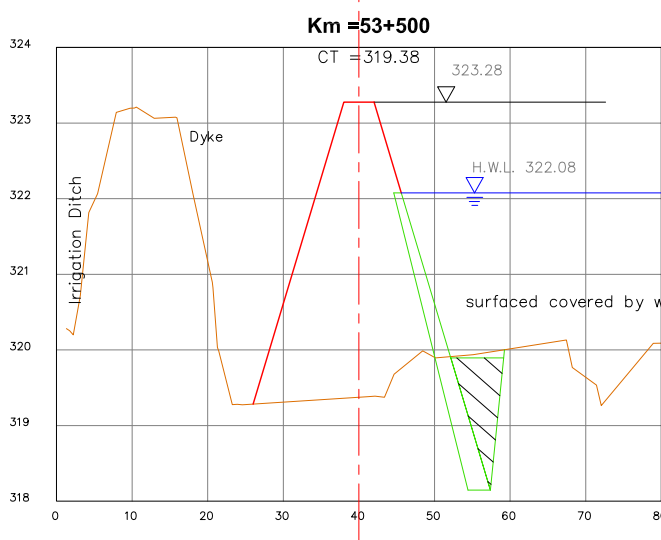
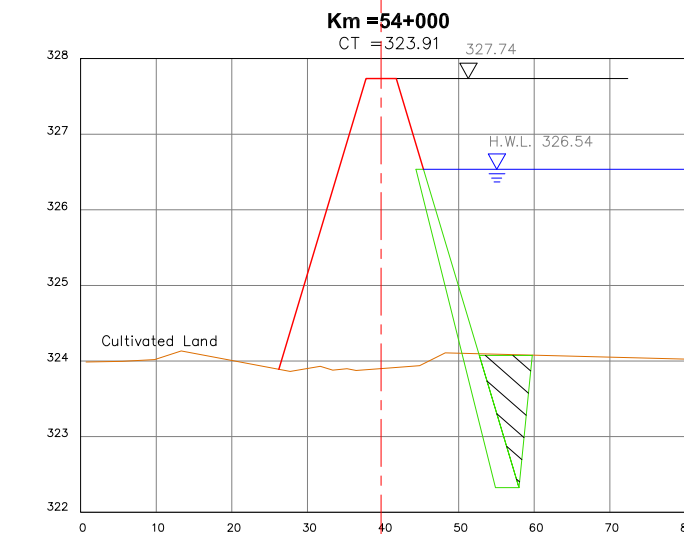
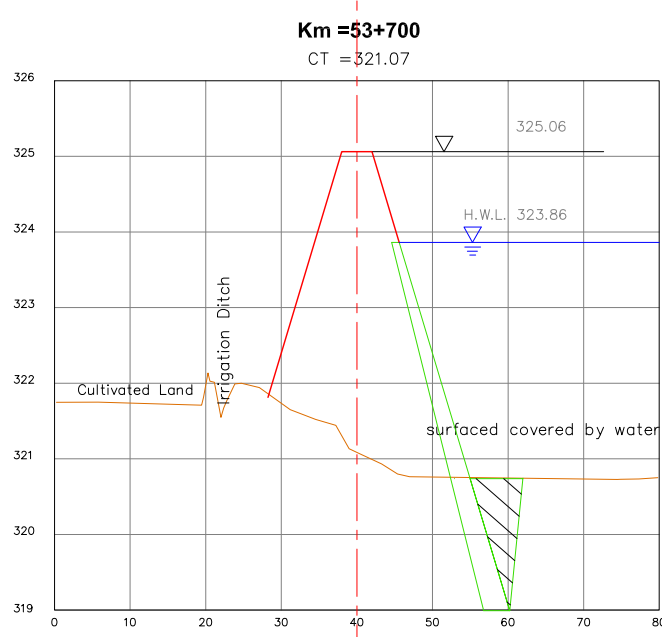
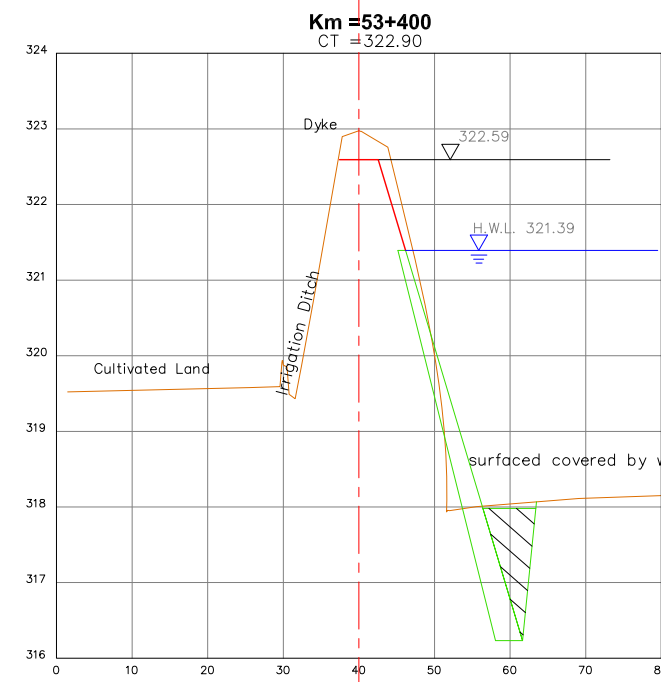
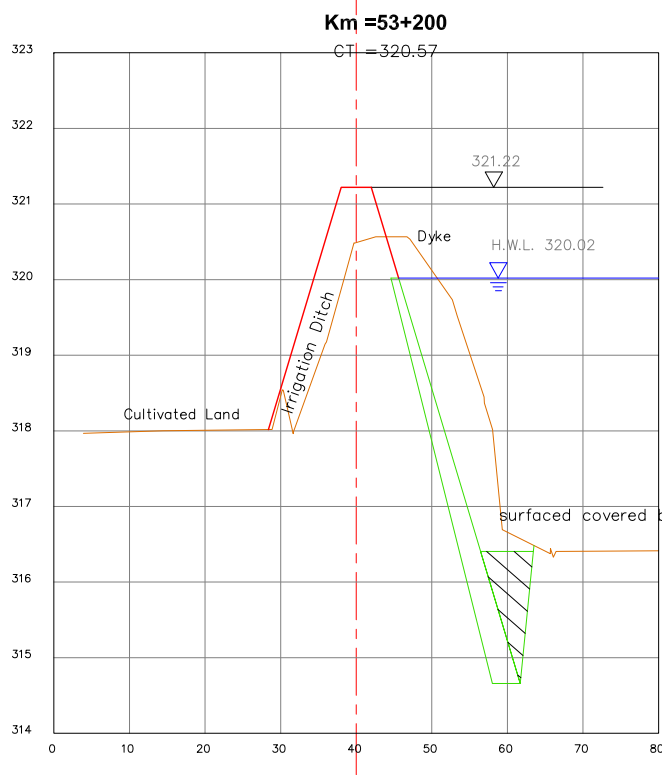
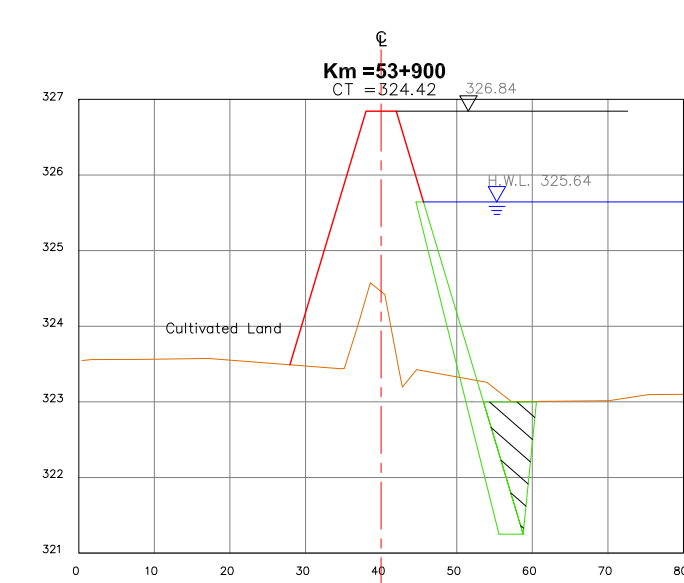
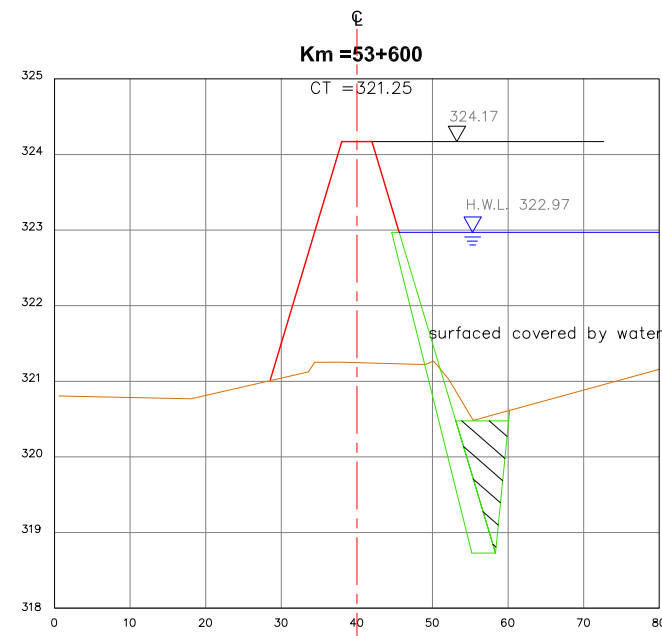
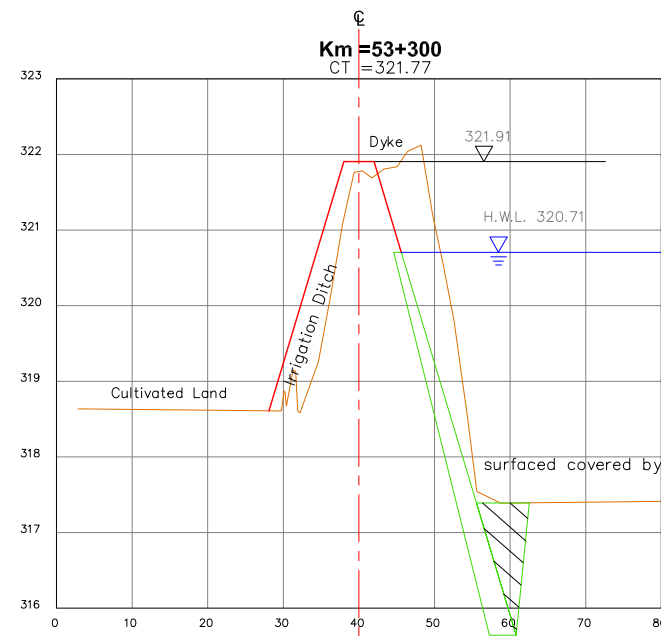
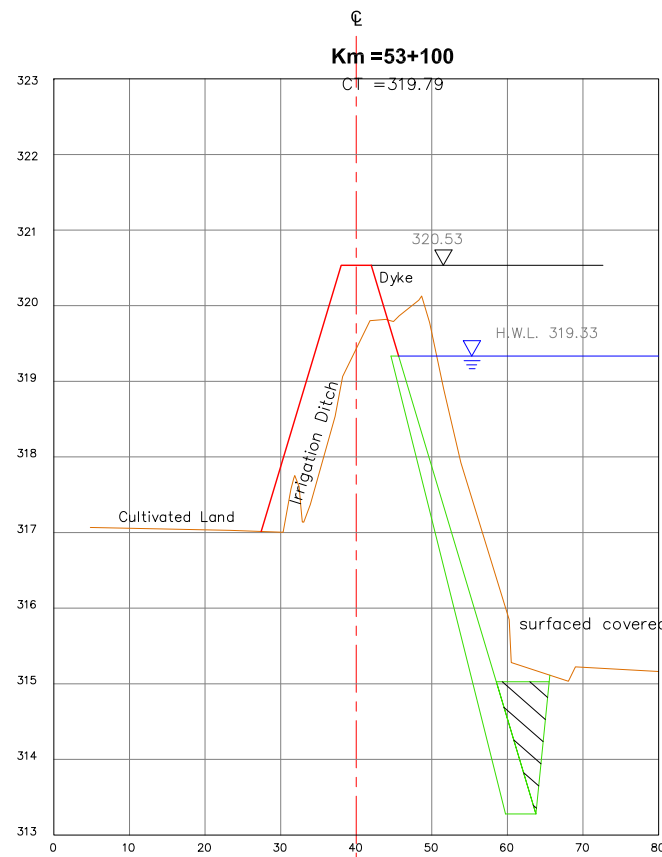
1:200 0 5 10 15

1:250 0 5 10 15 20

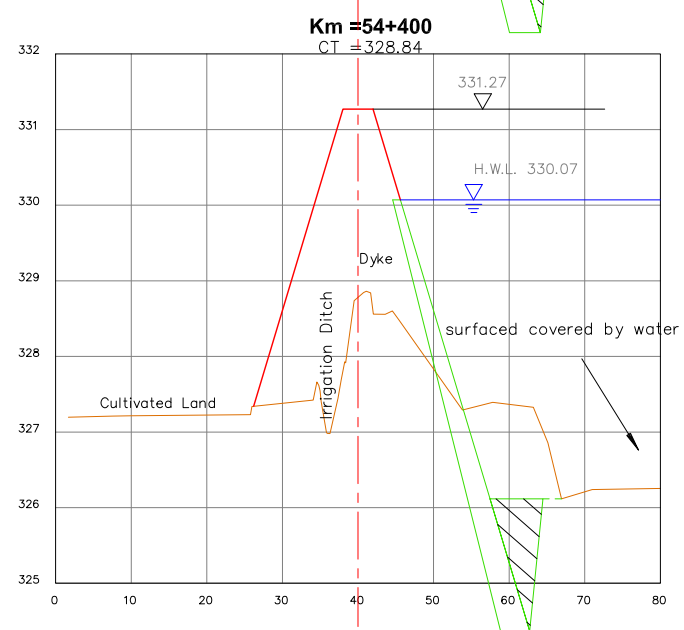
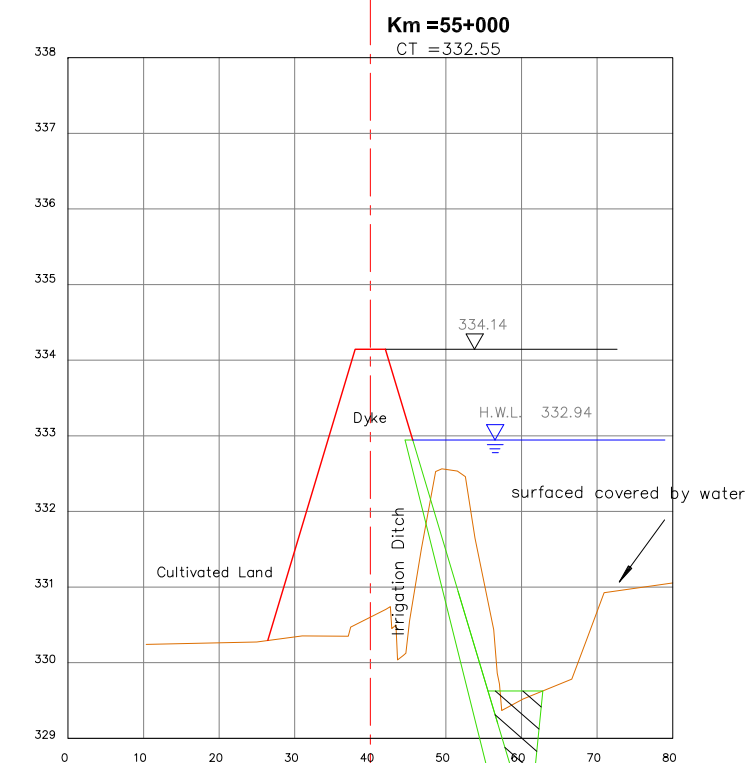
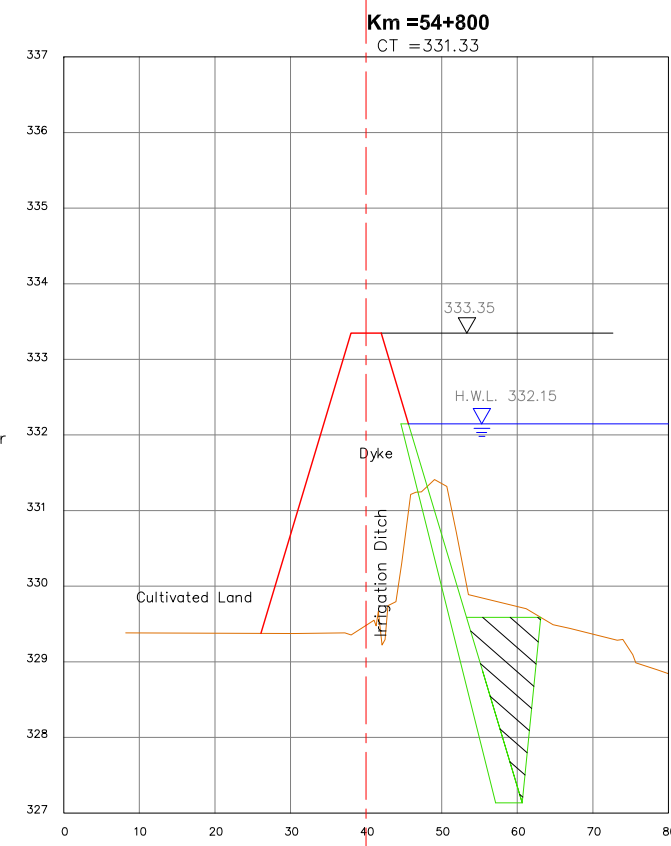
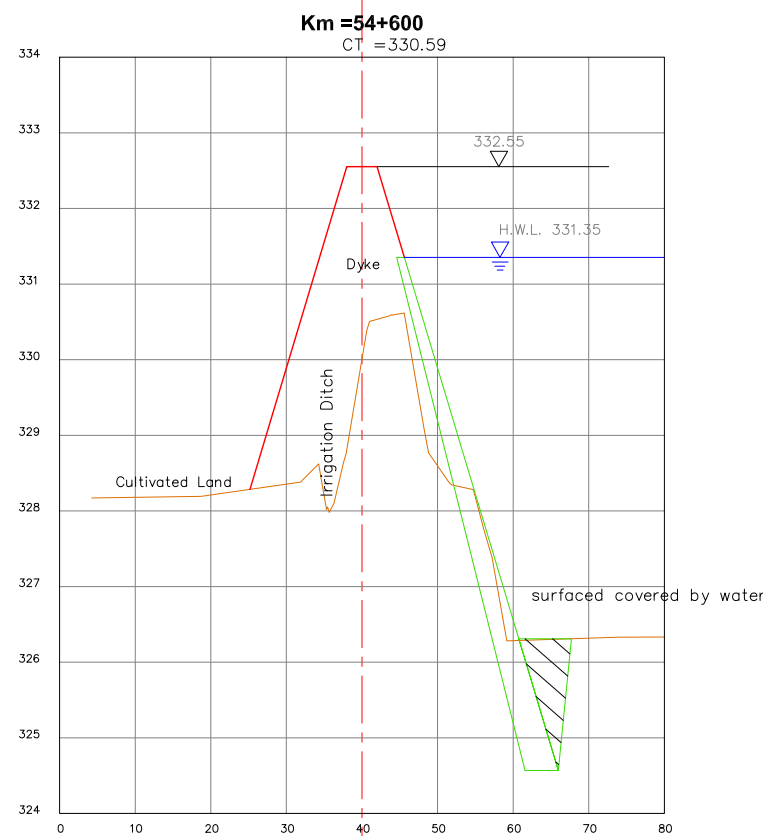
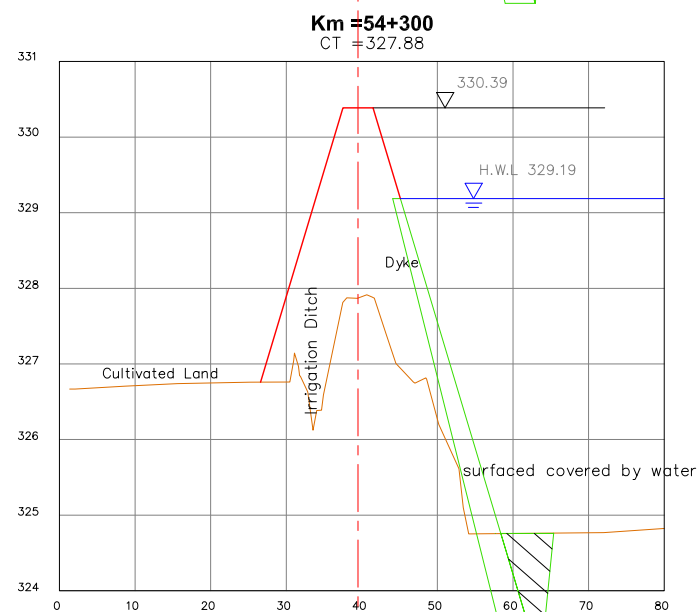
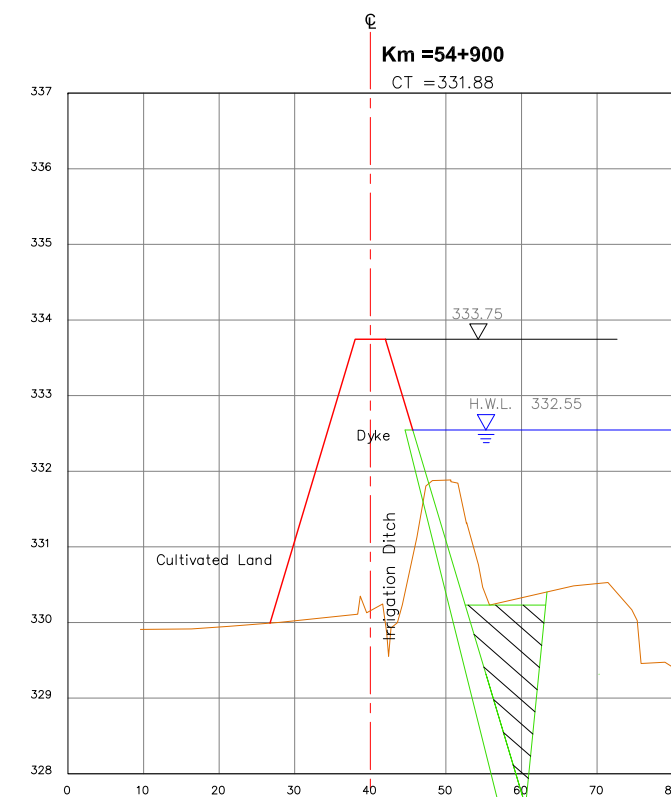
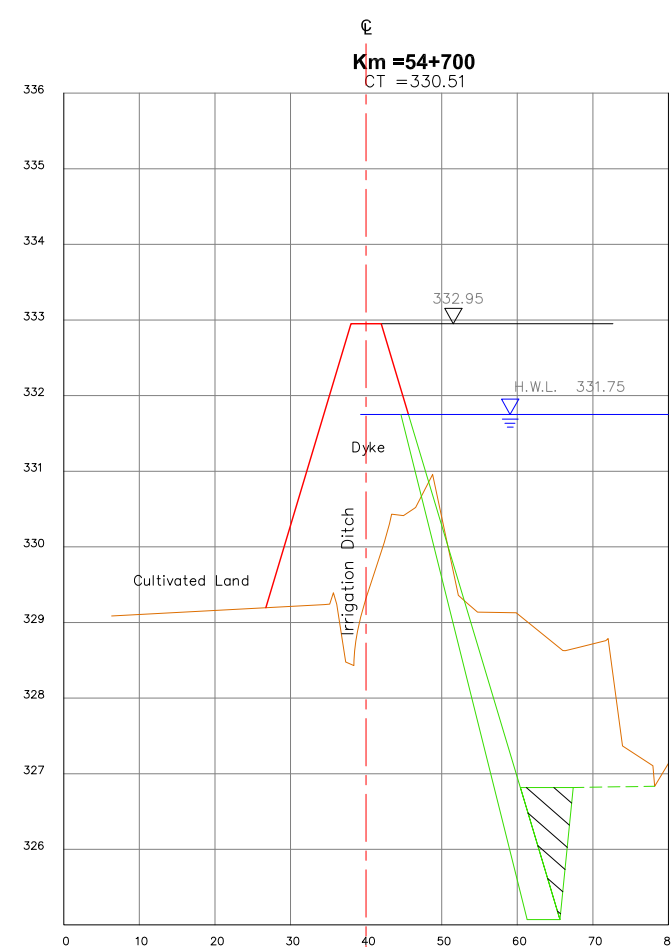
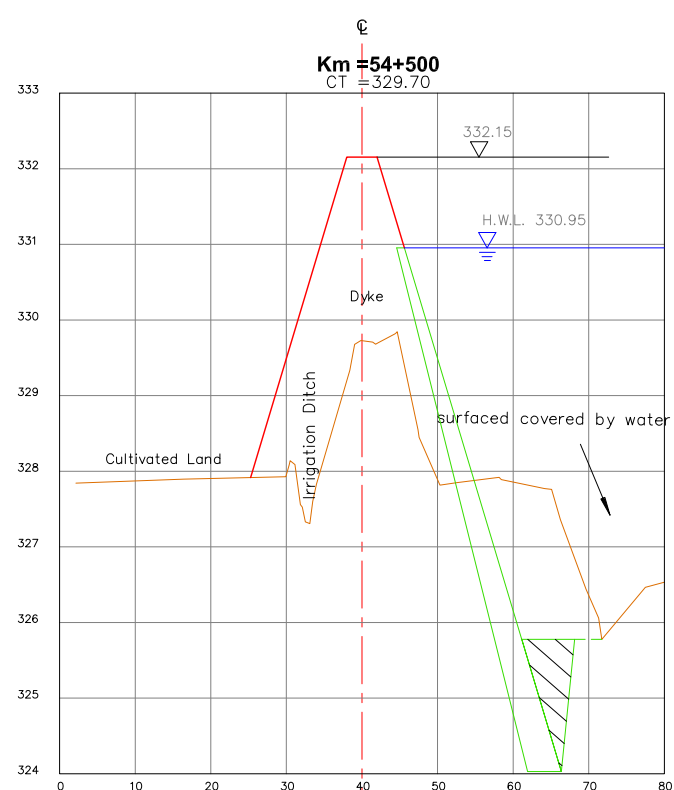
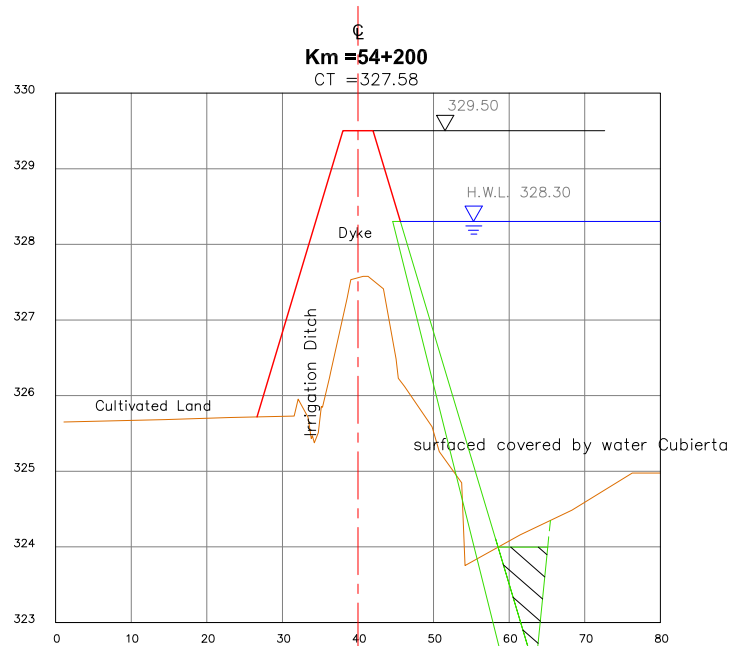
1:333.3 0 5 10 15 20 25 30

1:1000 0 5 10 15 20 25 30 35 40

1:750 0 10 20 30 40 50 60

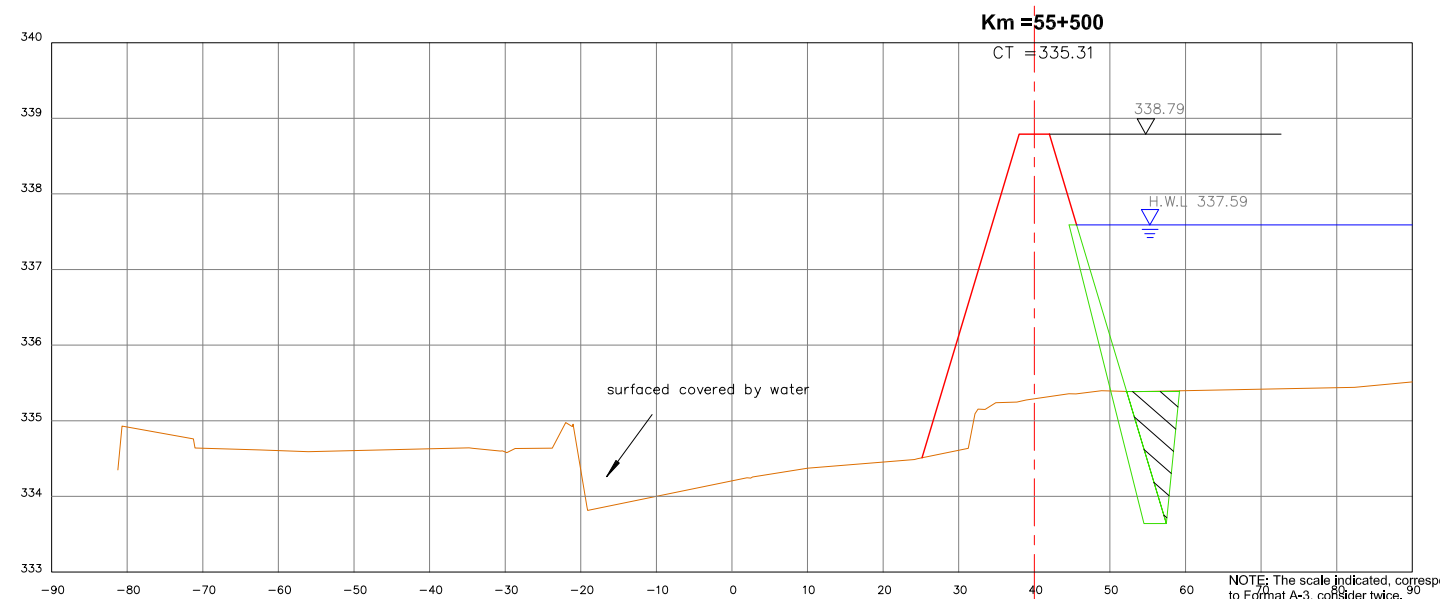
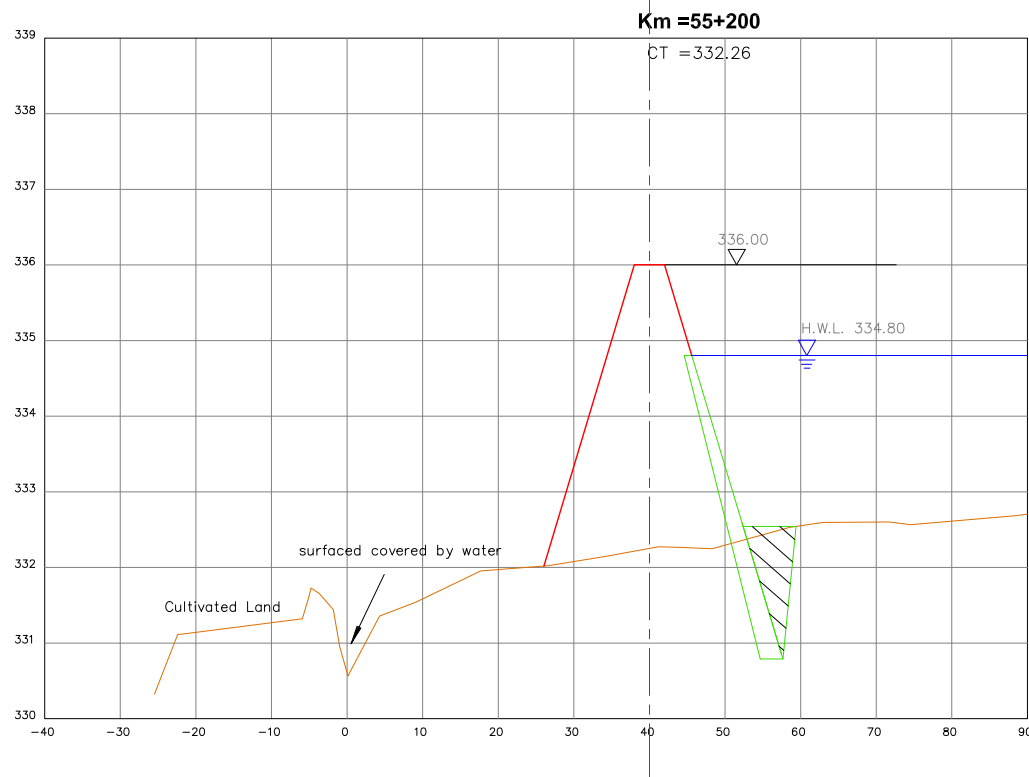
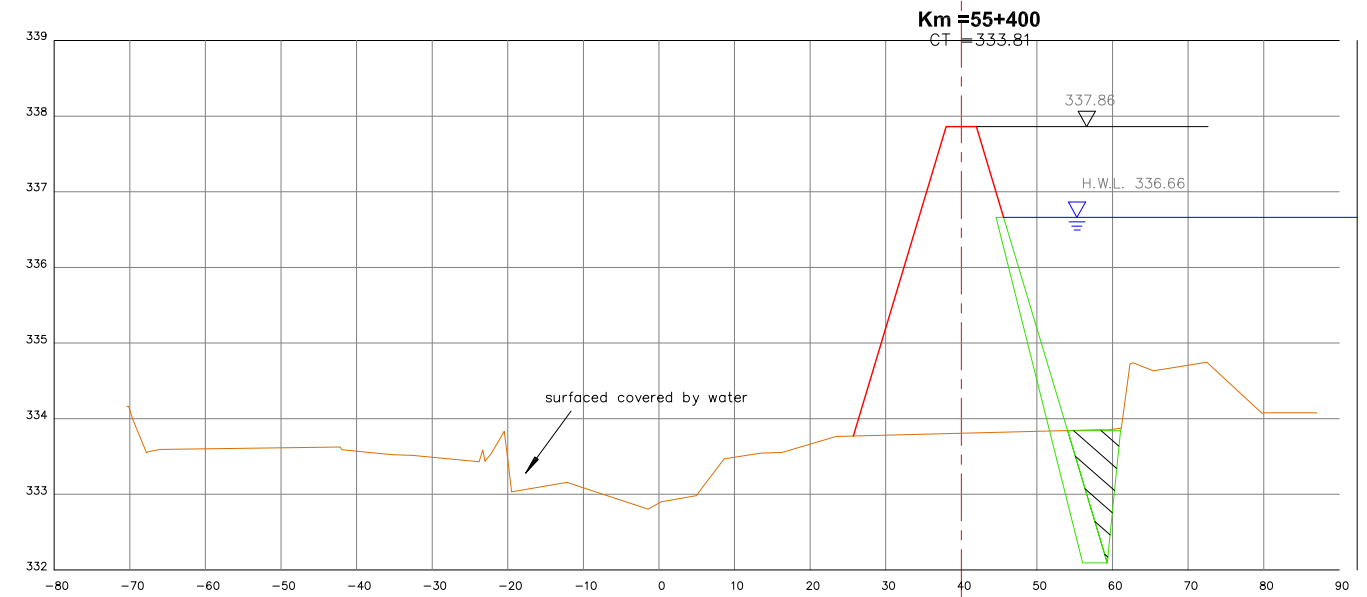
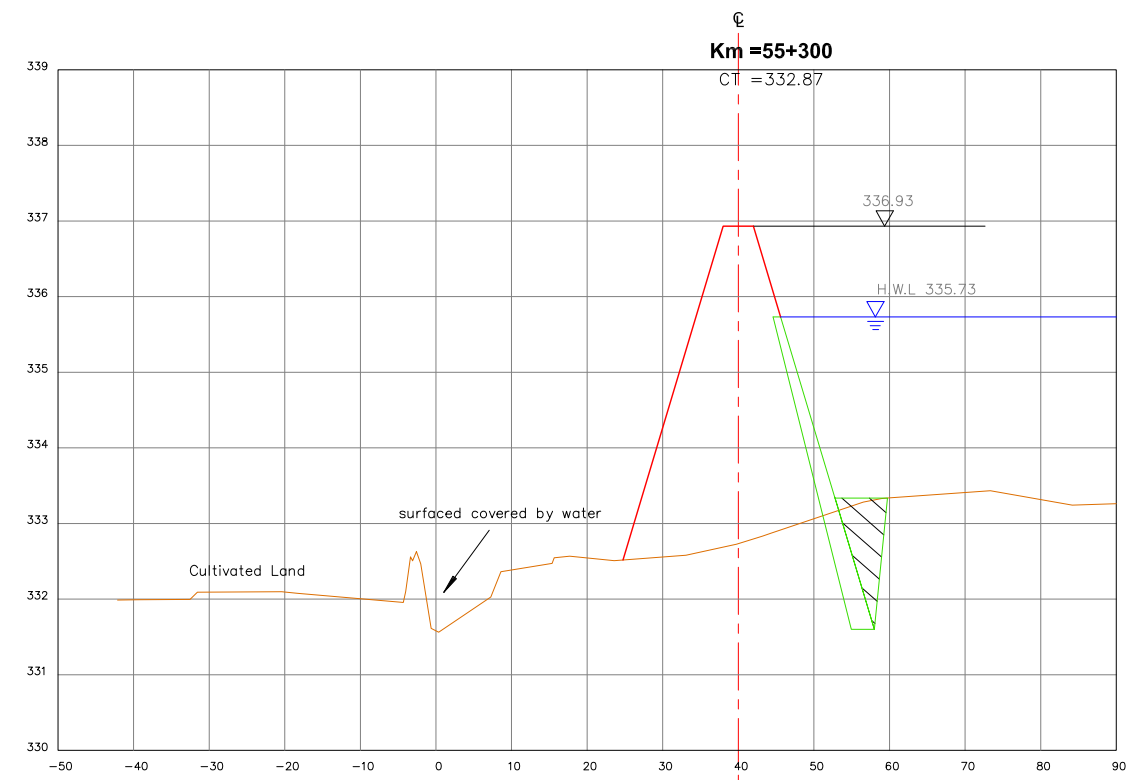
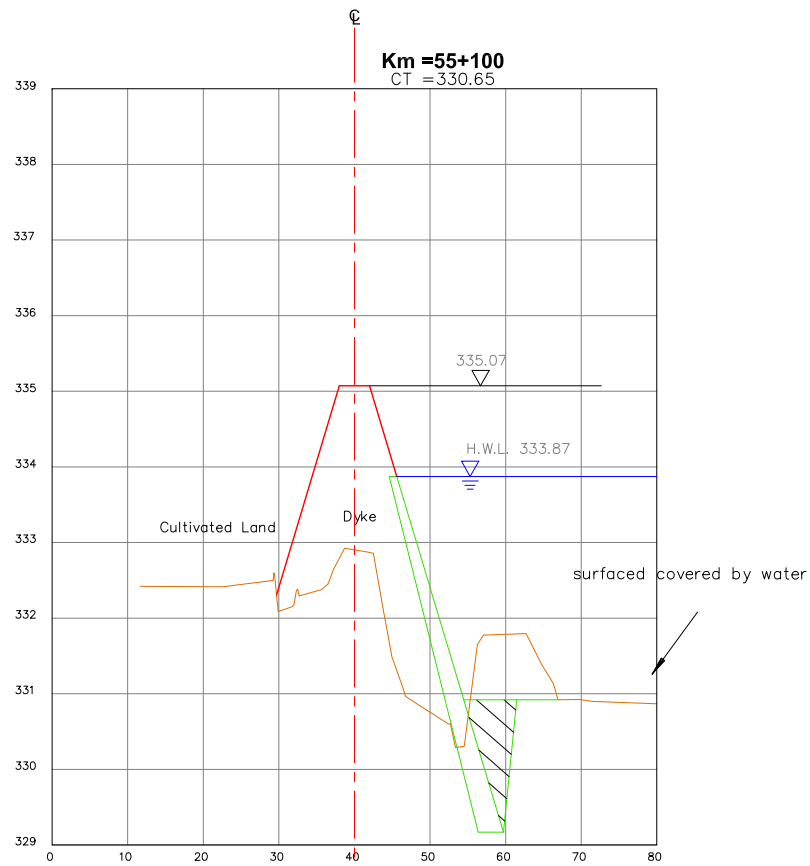
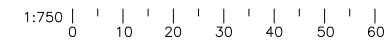
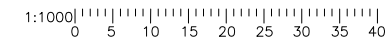

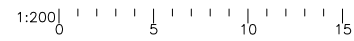
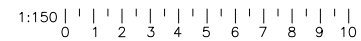
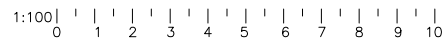


NOTE: The scale indicated, corresponds to the format A-1 to Format A-3, consider twice.



NOTE: The scale indicated, corresponds to the format A-1 to Format A-3, consider twice.





NOTE: The scale indicated, corresponds to the format A-1 to Format A-3, consider twice.

1:100 0 1 2 3 4 5 6 7 8 9 10

1:150 0 1 2 3 4 5 6 7 8 9 10

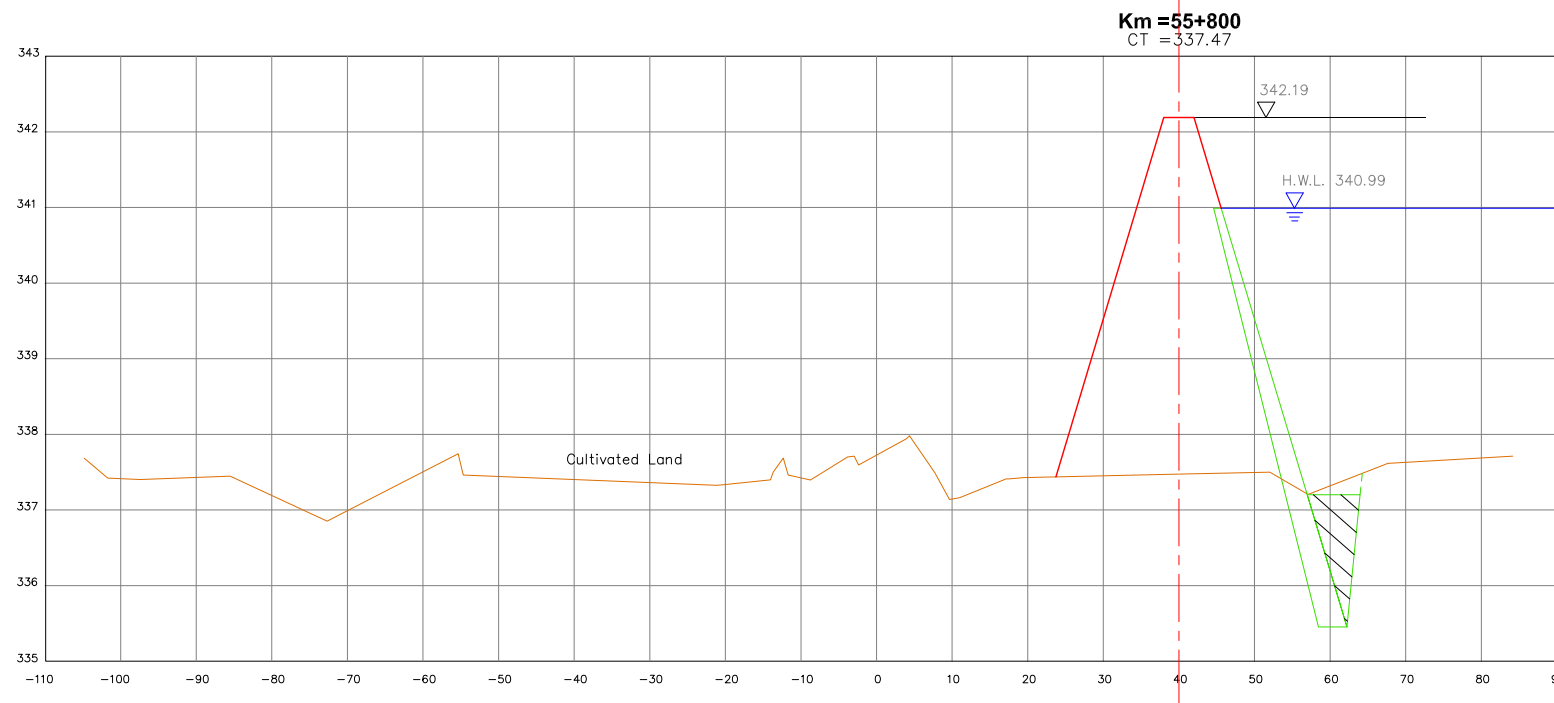
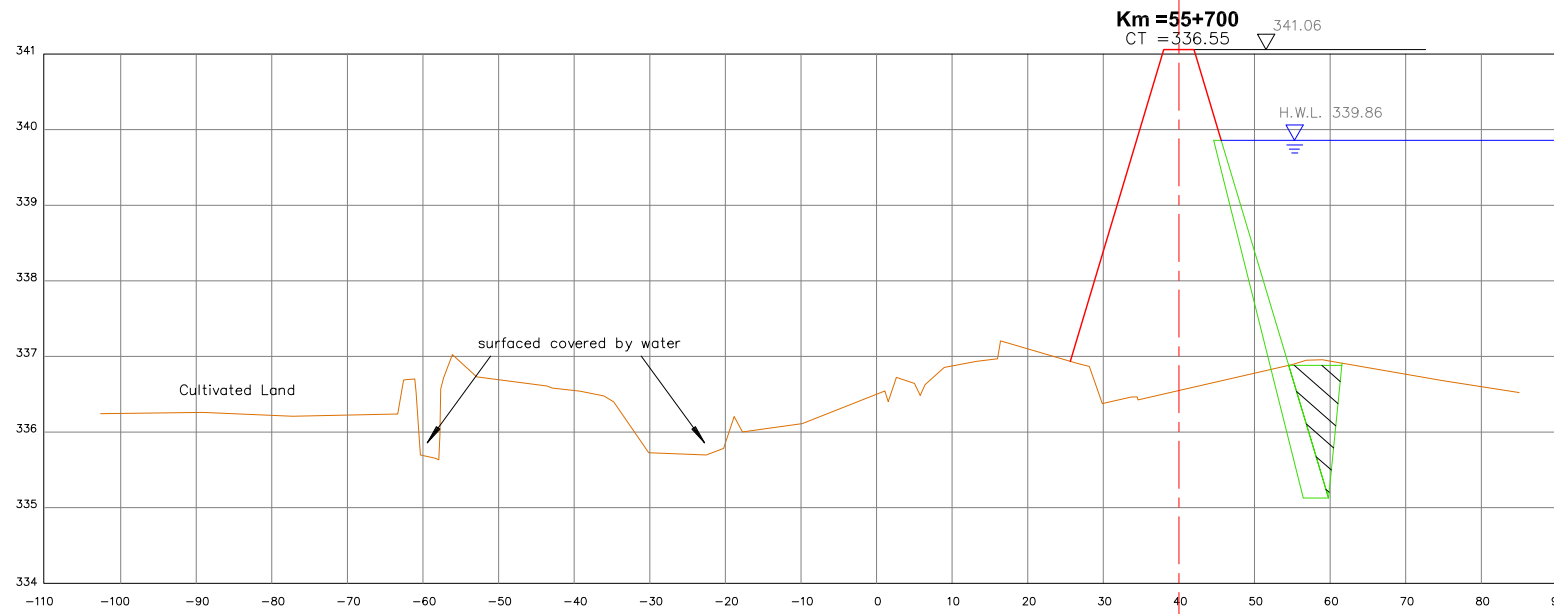
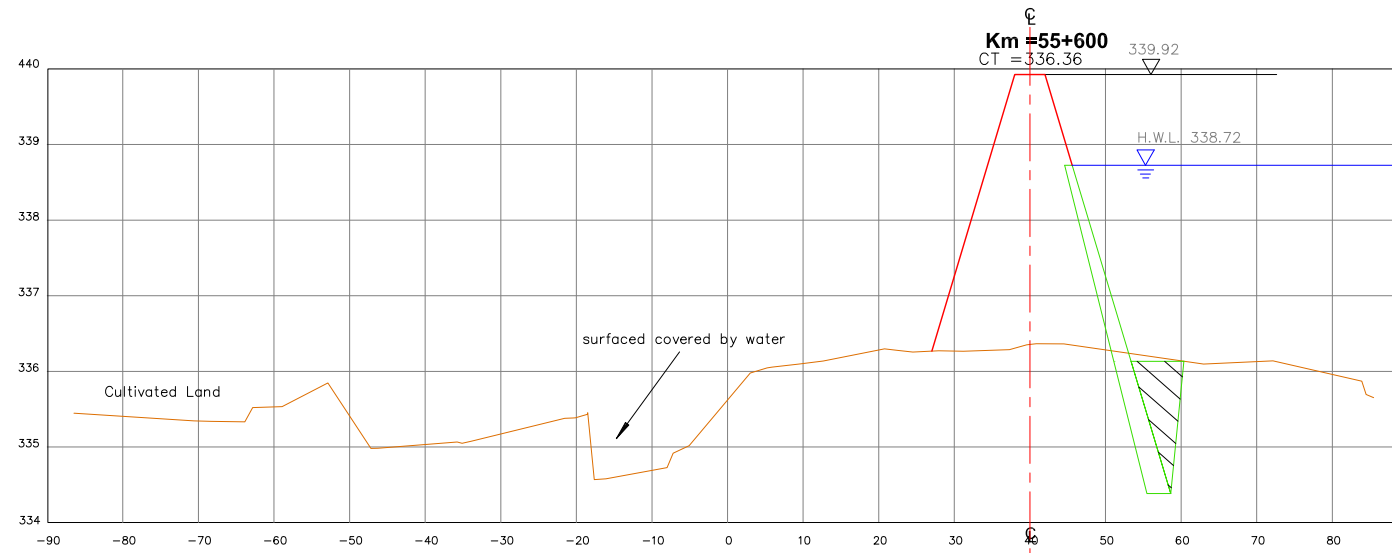
1:200 0 5 10 15

1:250 0 5 10 15 20

1:333.3 0 5 10 15 20 25 30

1:1000 0 5 10 15 20 25 30 35 40

1:750 0 10 20 30 40 50 60



NOTE: The scale indicated, corresponds to the format A-1 to Format A-3, consider twice.

1:100 0 1 2 3 4 5 6 7 8 9 10

1:150 0 1 2 3 4 5 6 7 8 9 10

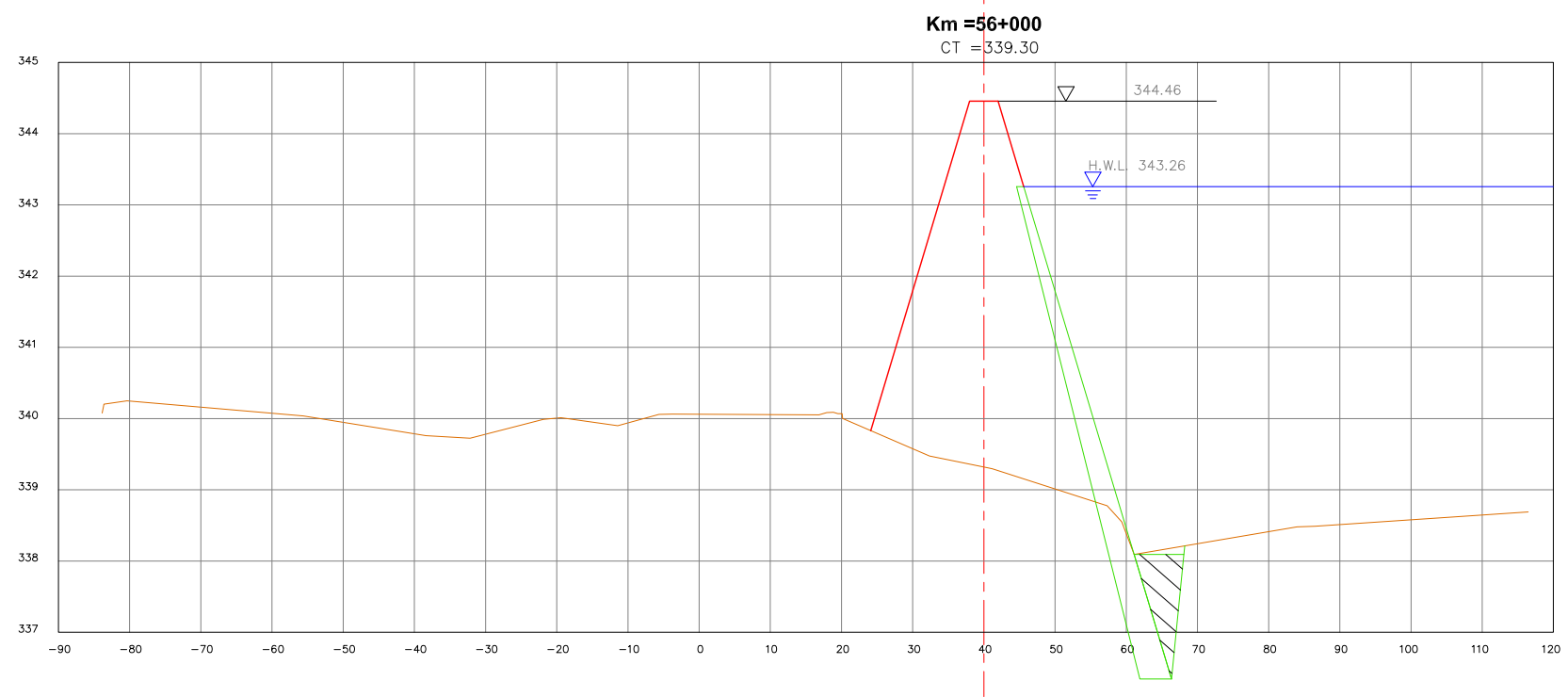
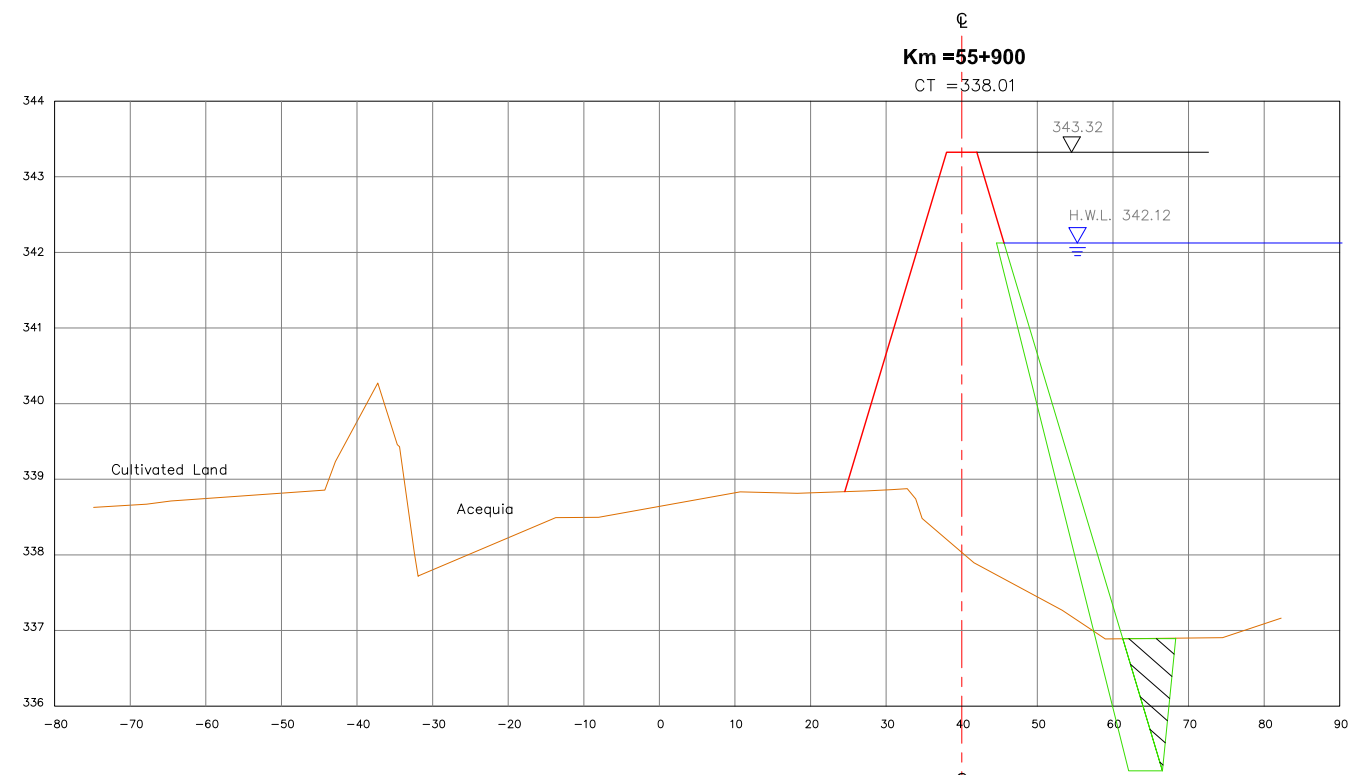
1:200 0 5 10 15

1:250 0 5 10 15 20

1:333.3 0 5 10 15 20 25 30

1:1000 0 5 10 15 20 25 30 35 40

1:750 0 10 20 30 40 50 60



NOTE: The scale indicated, corresponds to the format A-1 to Format A-3, consider twice.



Consultants:  
**Yec**  
Yachyo Engineering Co., Ltd.

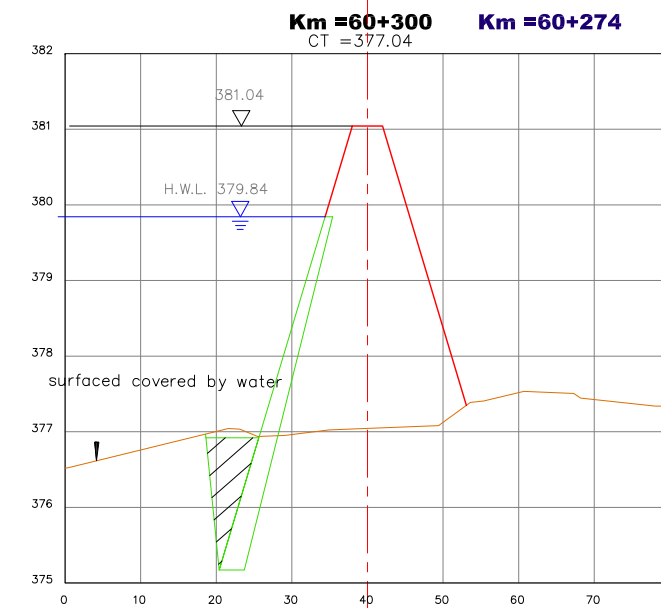
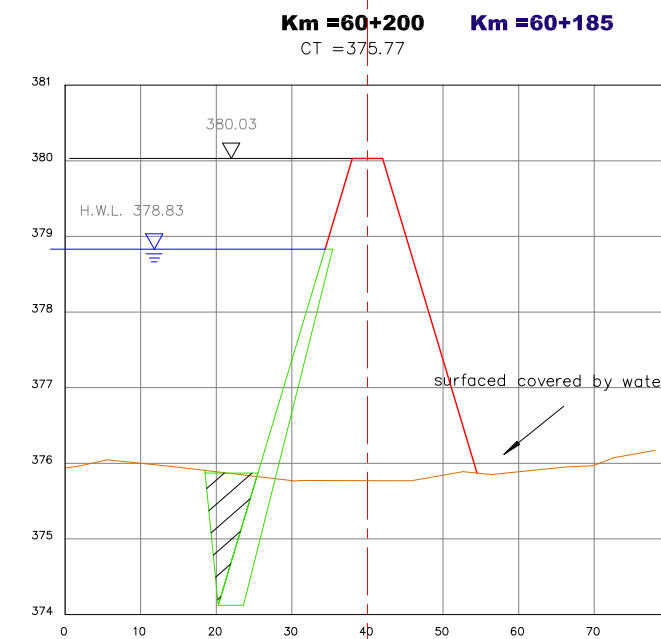
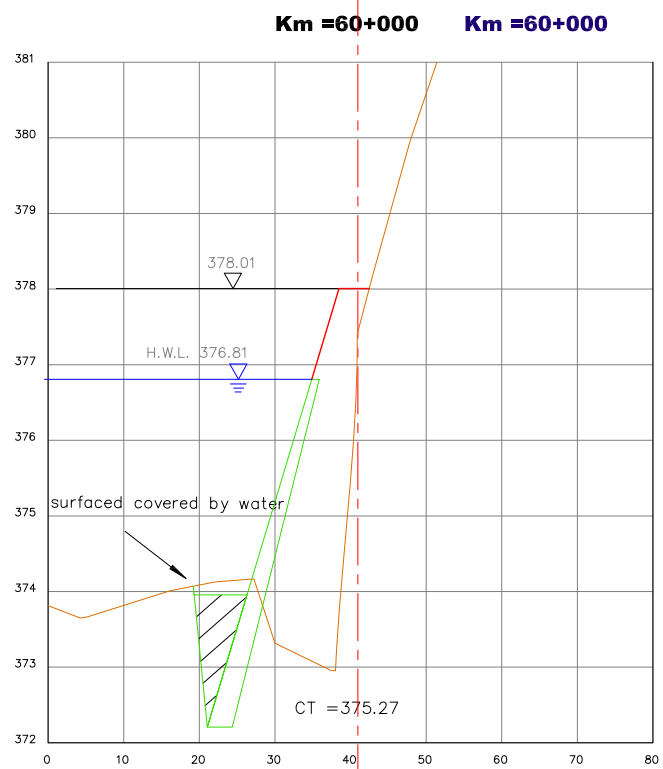
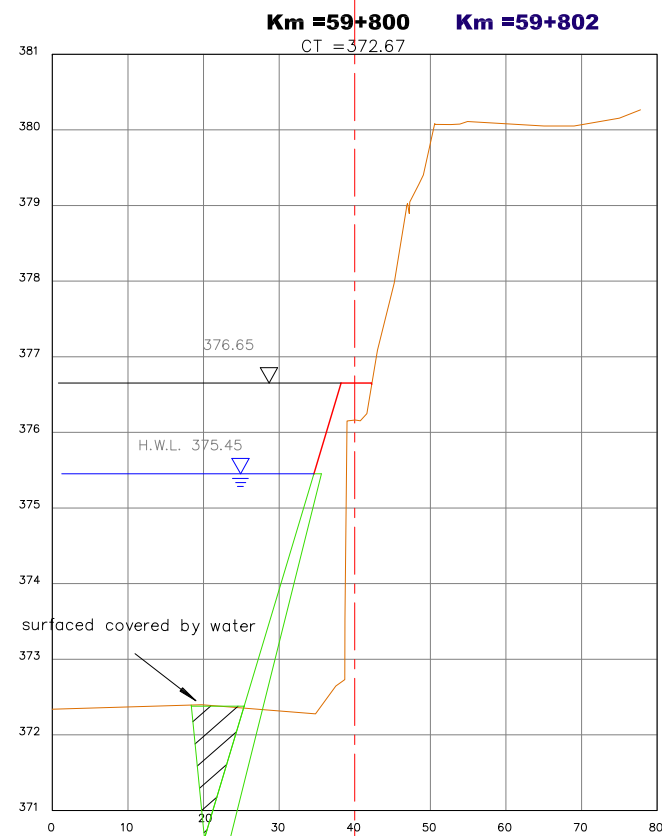
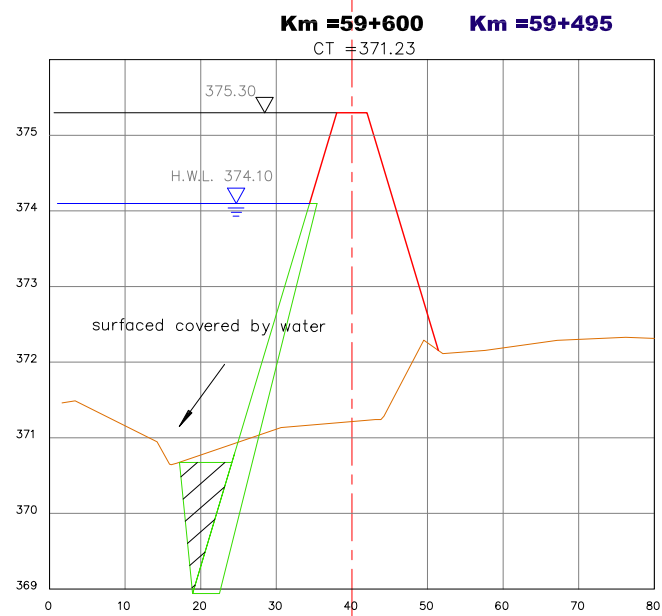
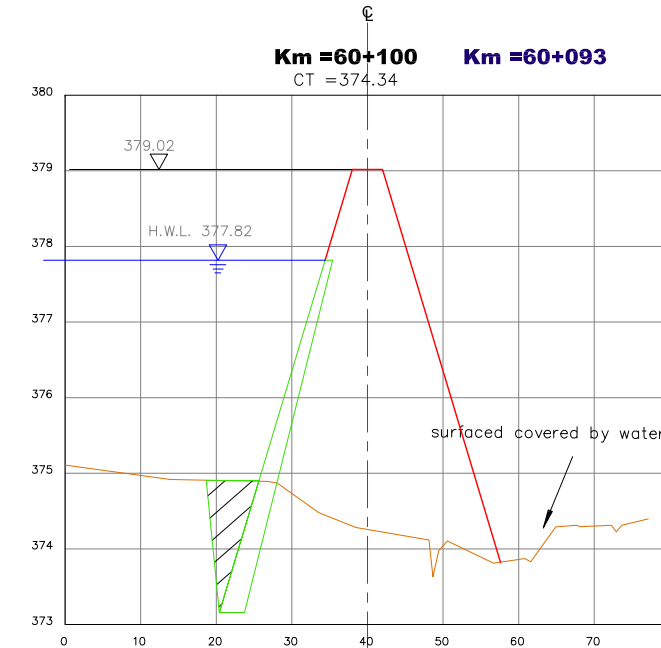
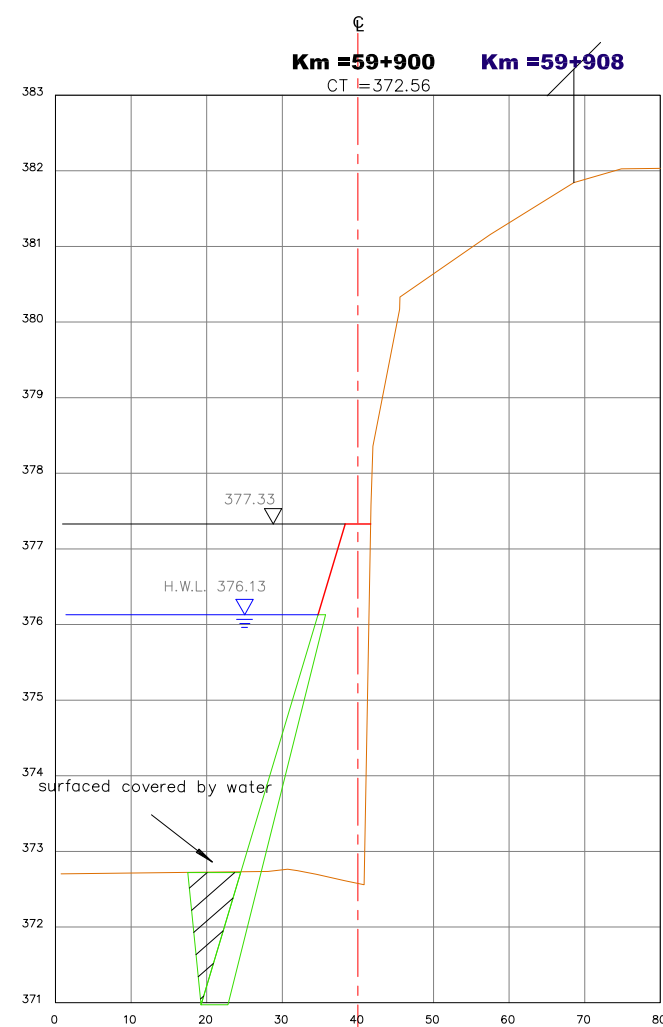
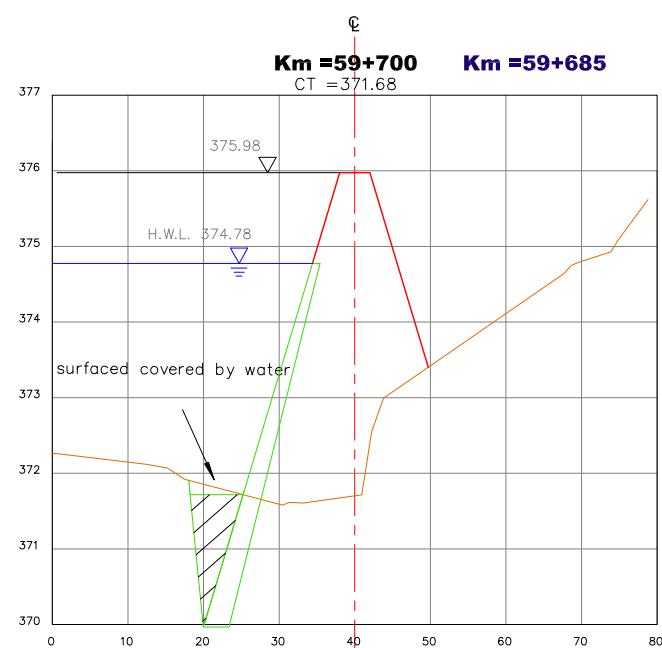
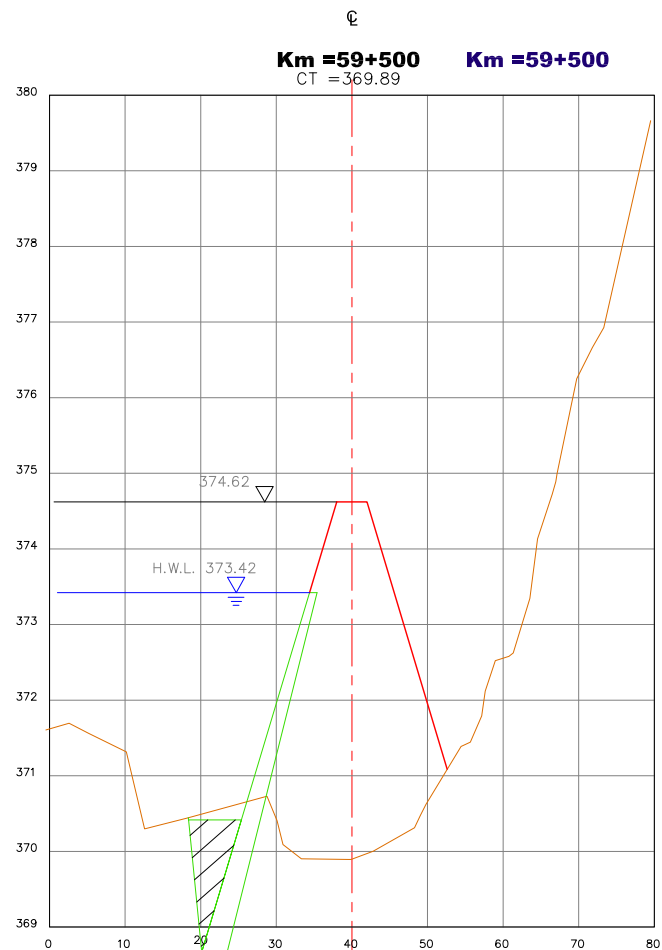


Designed by: M.SOYA  
Revised by: M.KITANO  
Approved by: Y.NAKAGAWA  
Revised by: Y.NAKAGAWA

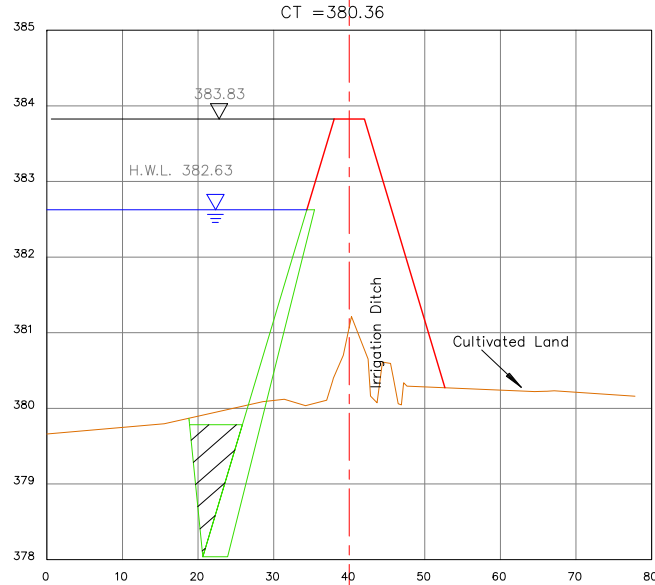
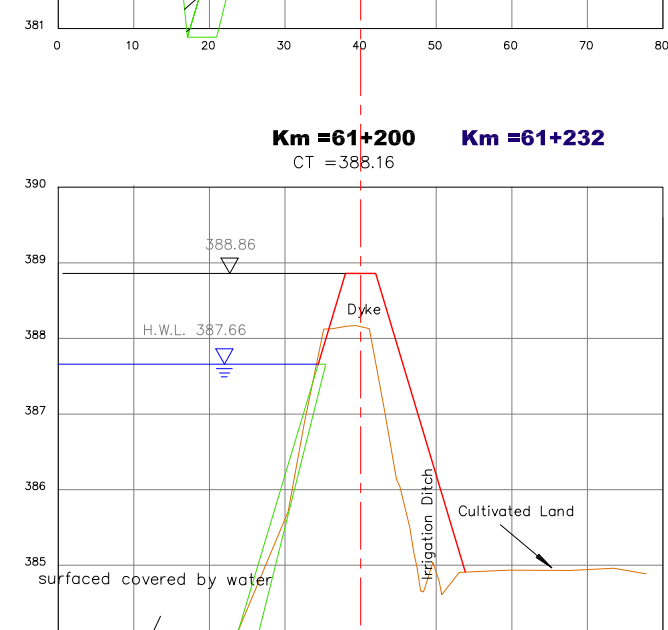
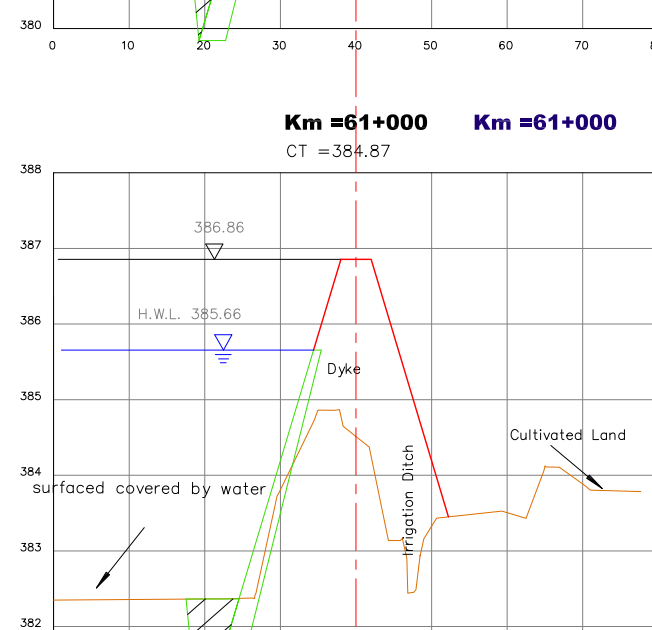
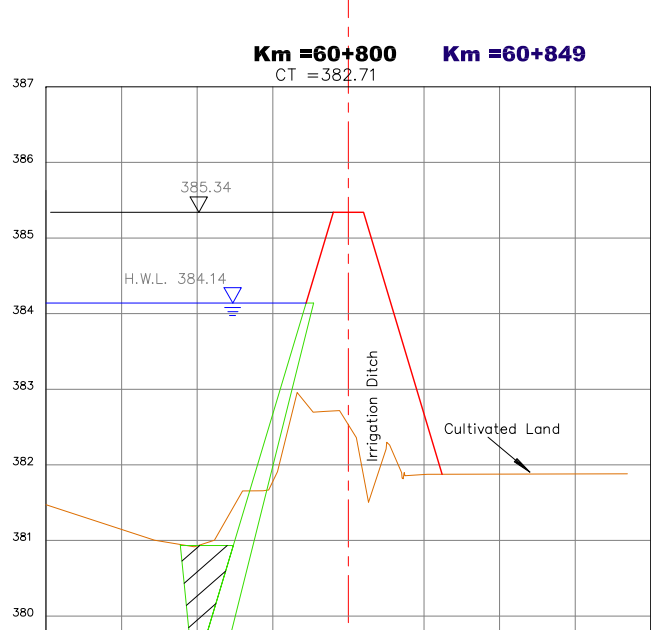
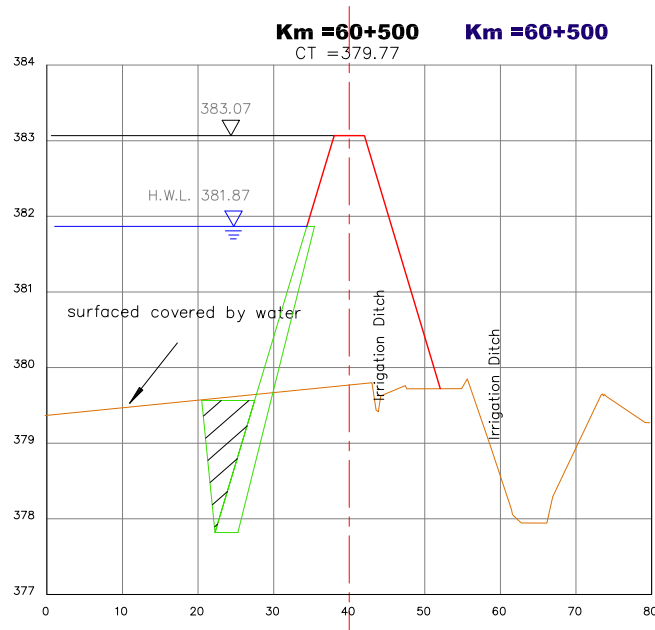
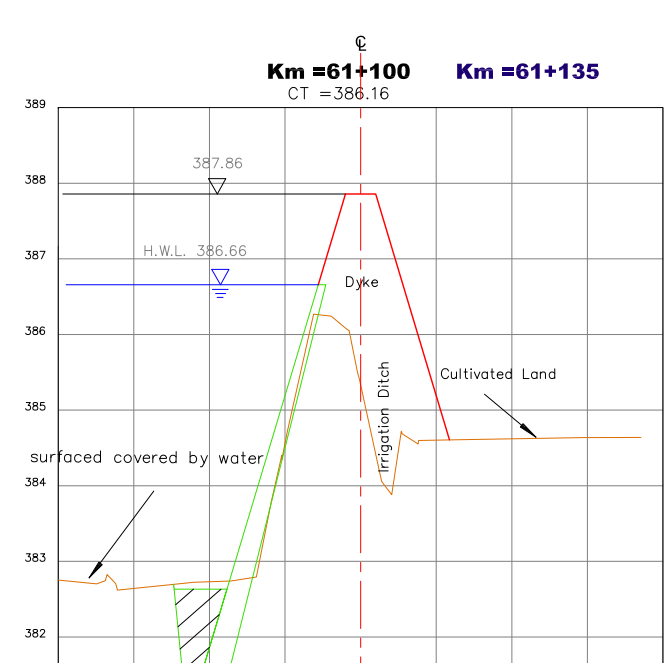
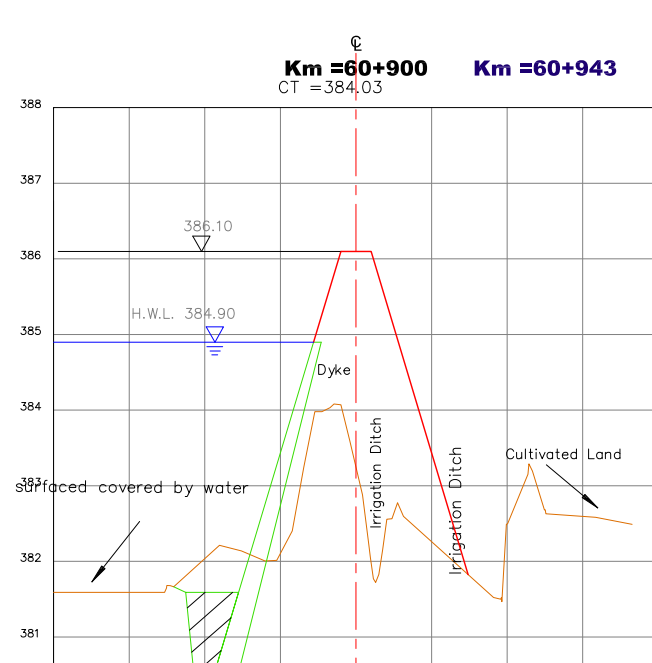
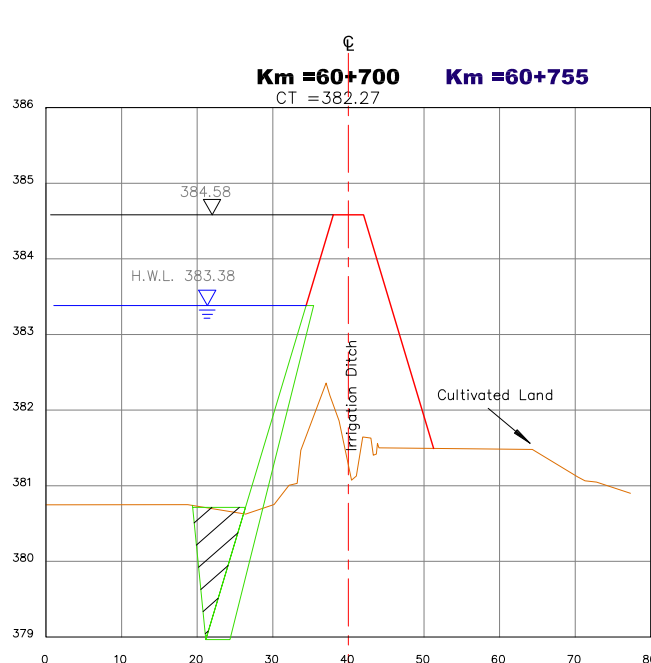
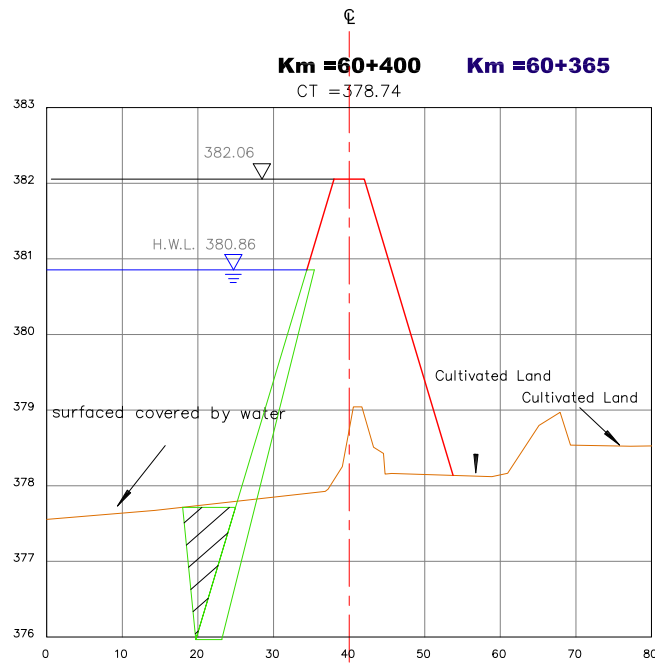
Project:  
THE PREPARATORY STUDY ON PROJECT OF THE PROTECTION OF  
FLOOD PLAIN AND VULNERABLE RURAL POPULATION AGAINST  
FLOOD IN THE REPUBLIC OF PERU

Drawing:  
**MAJES RIVER  
CROSS SECTIONS  
Km. 55+900 - Km. 56+000**

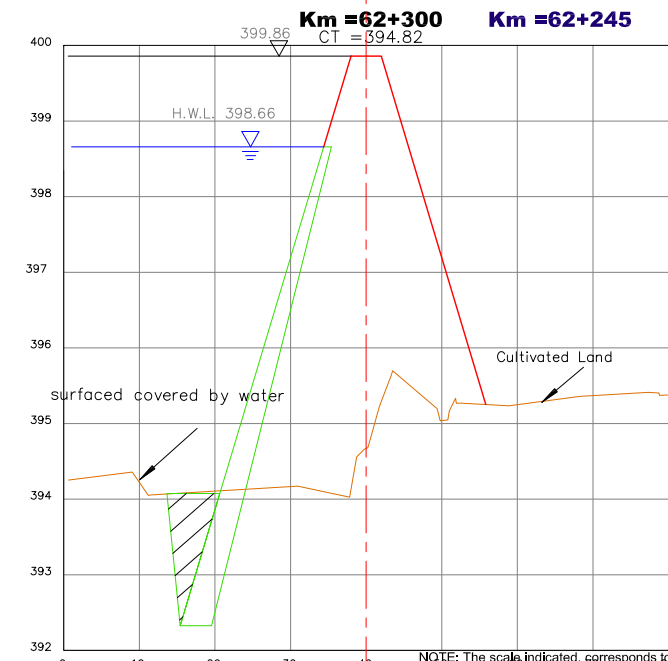
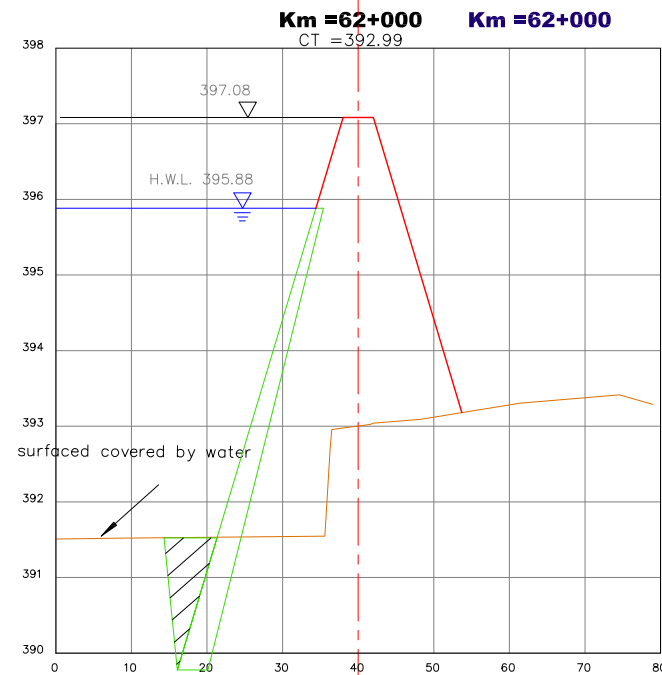
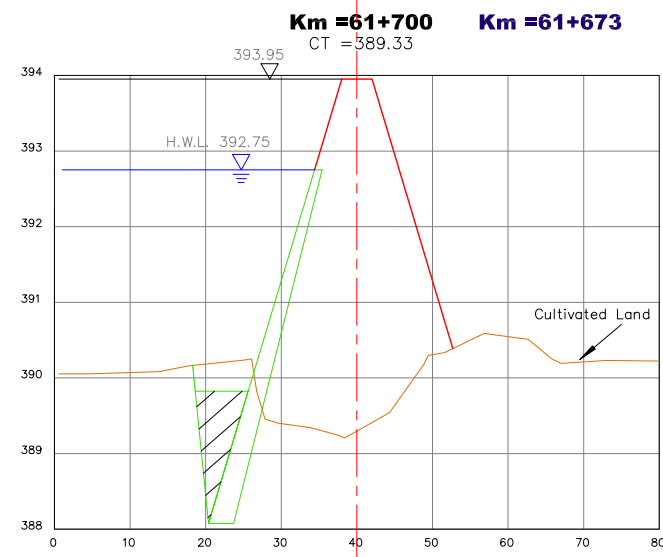
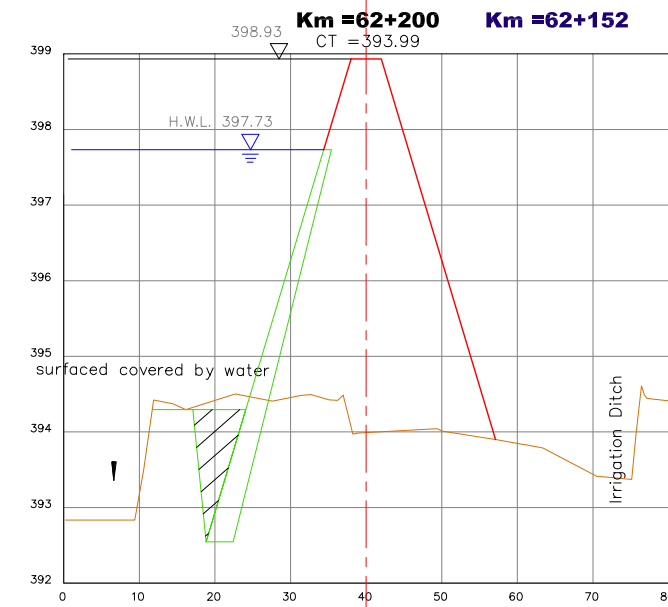
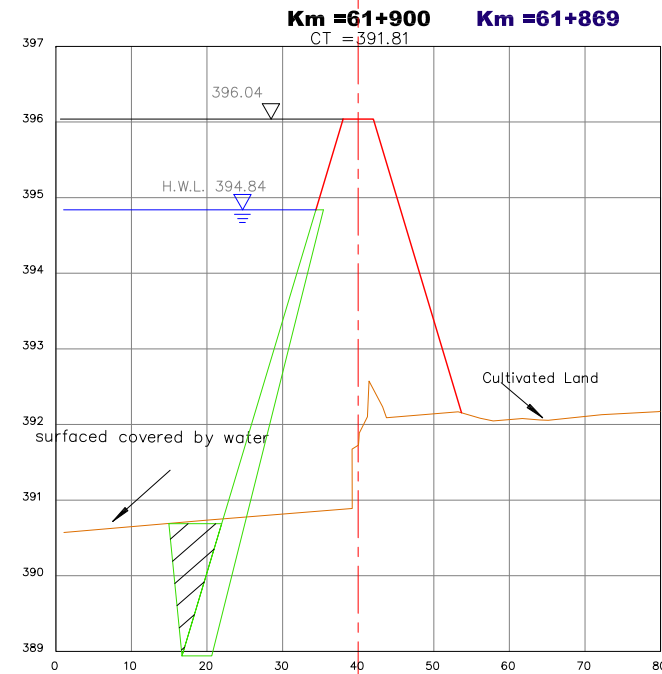
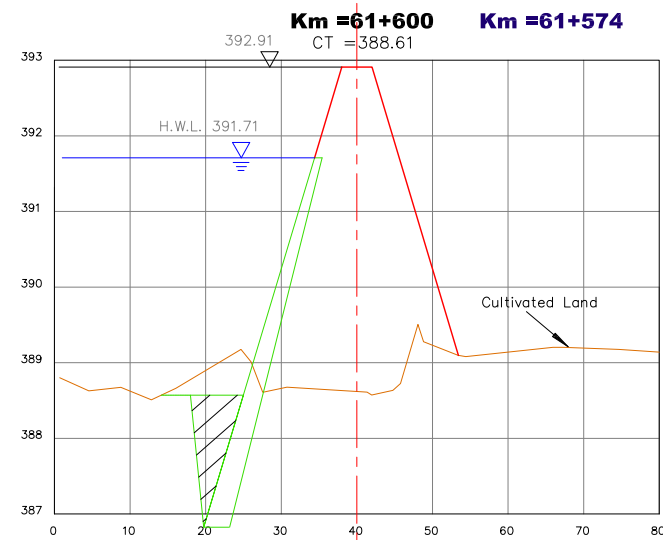
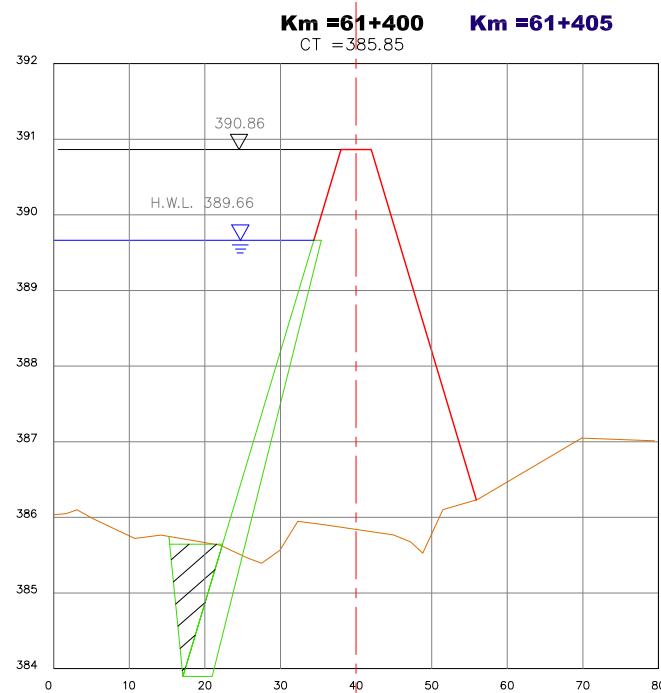
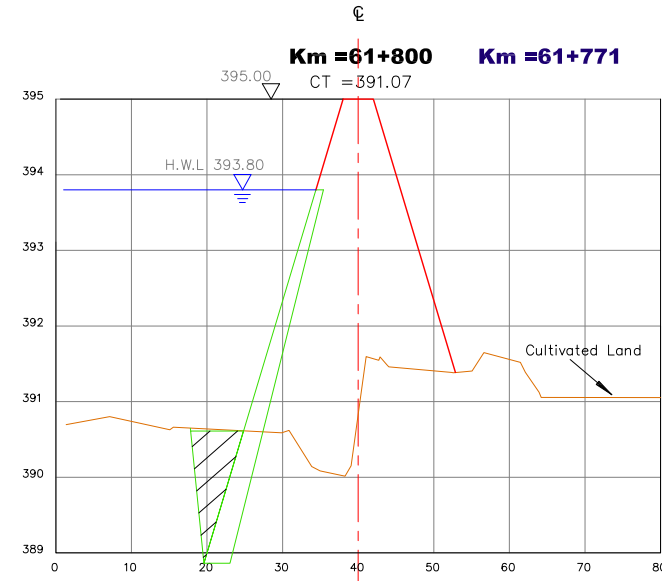
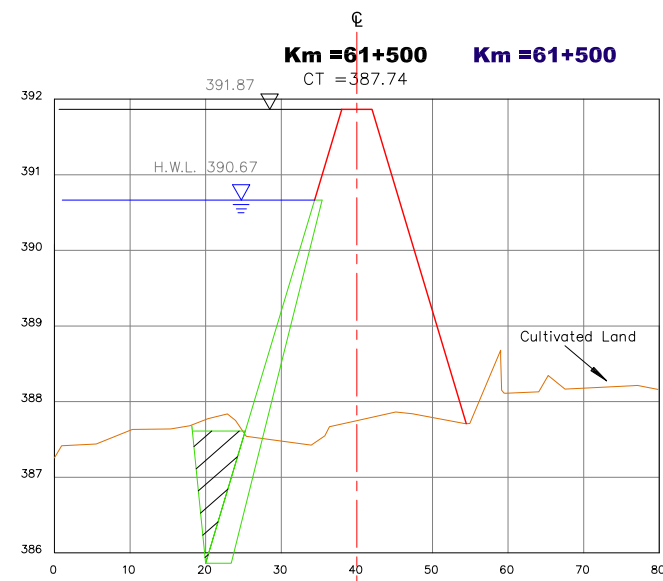
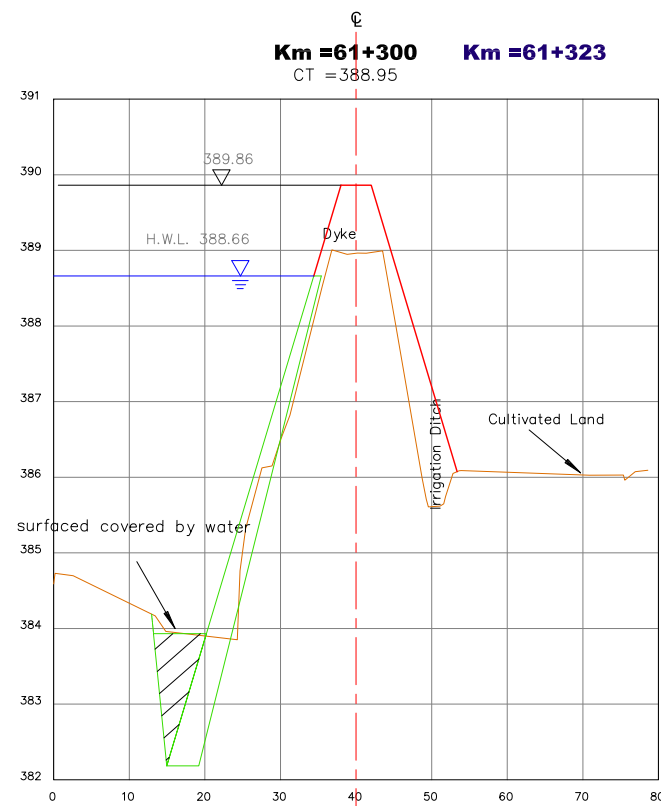
ESCALE: INDICATED  
DATE: MARCH - 2013  
CODE: **ST - MAJES 5 - 06**



NOTE: The scale indicated, corresponds to the format A-1 to Format A-3, consider twice.



NOTE: The scale indicated, corresponds to the format A-1 to Format A-3, consider twice.



NOTE: The scale indicated, corresponds to the format A-1 to Format A-3, consider twice.



1:100 0 1 2 3 4 5 6 7 8 9 10

1:150 0 1 2 3 4 5 6 7 8 9 10

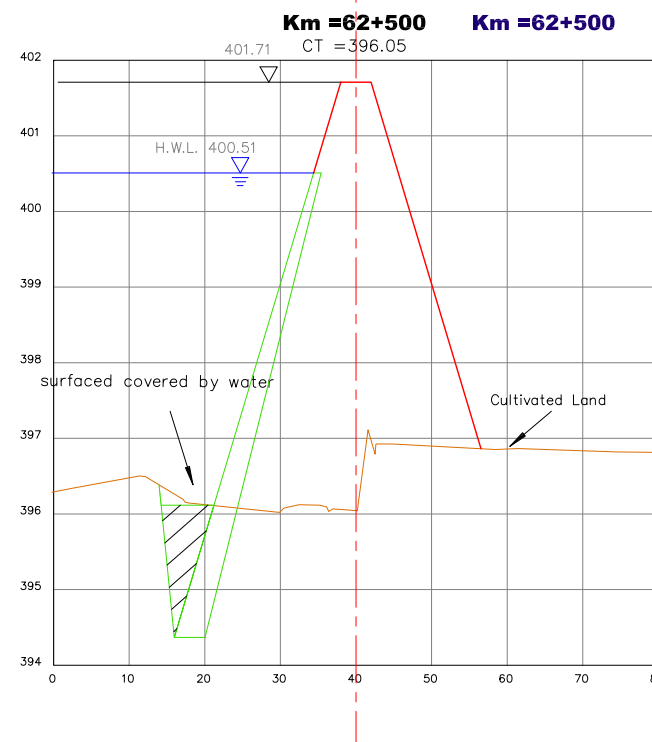
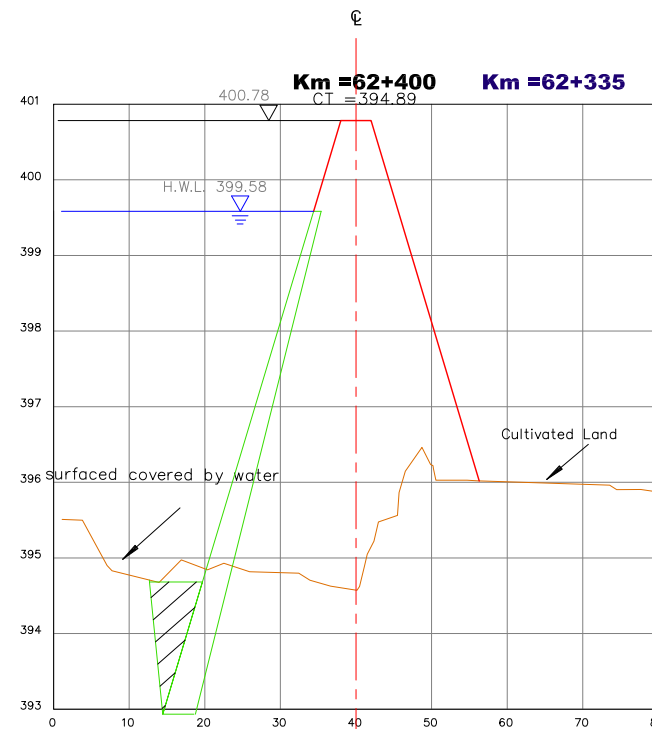
1:200 0 5 10 15

1:250 0 5 10 15 20

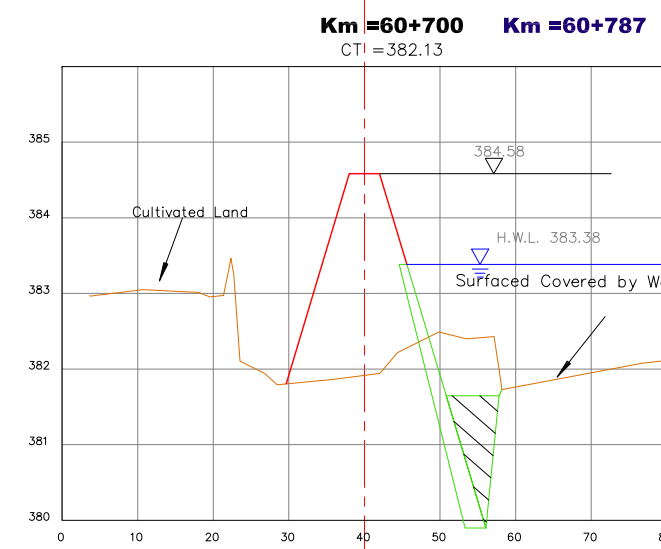
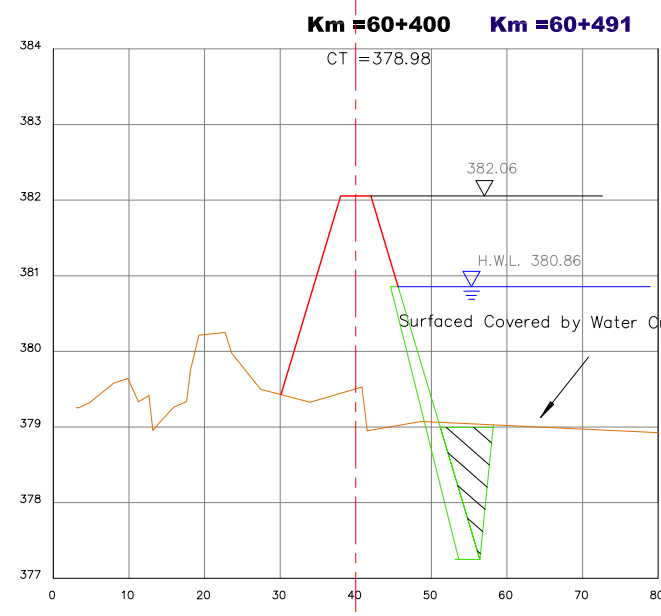
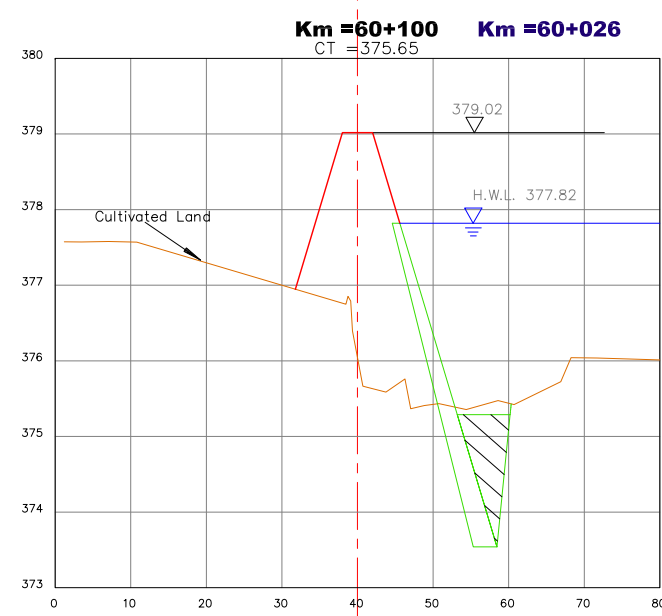
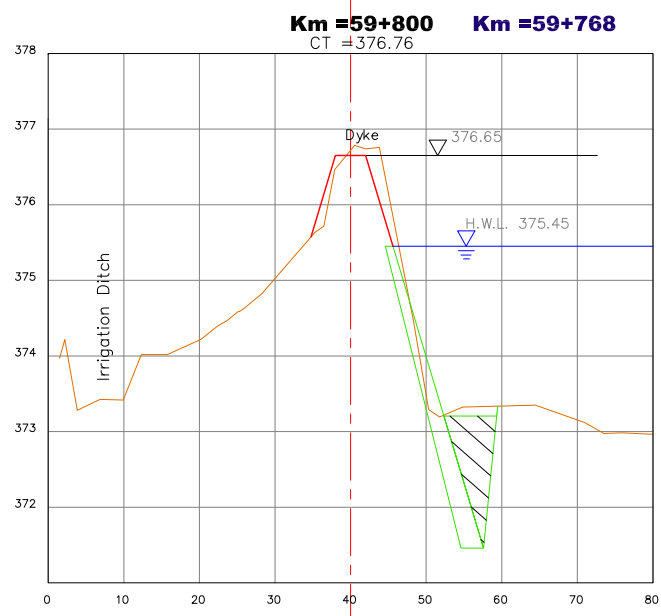
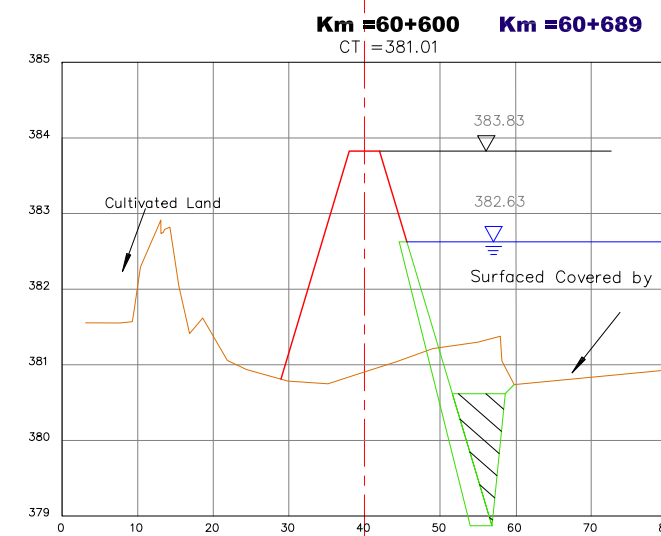
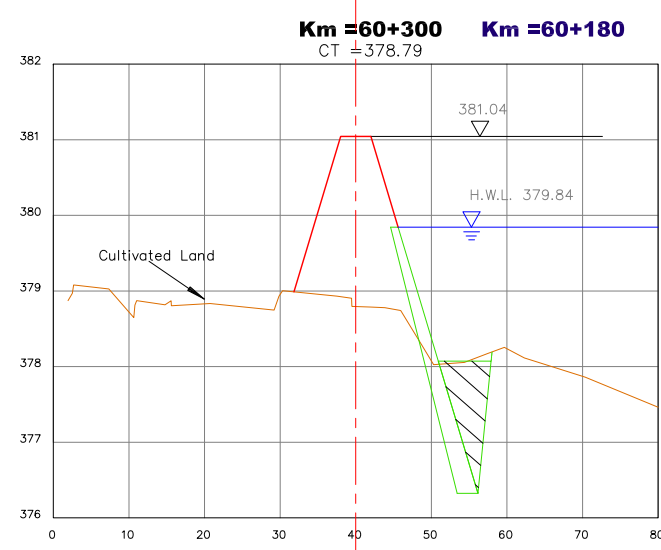
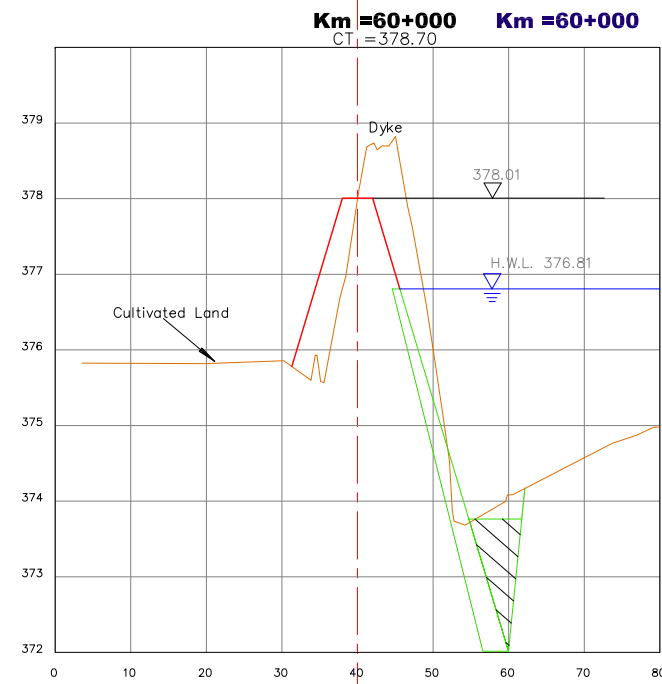
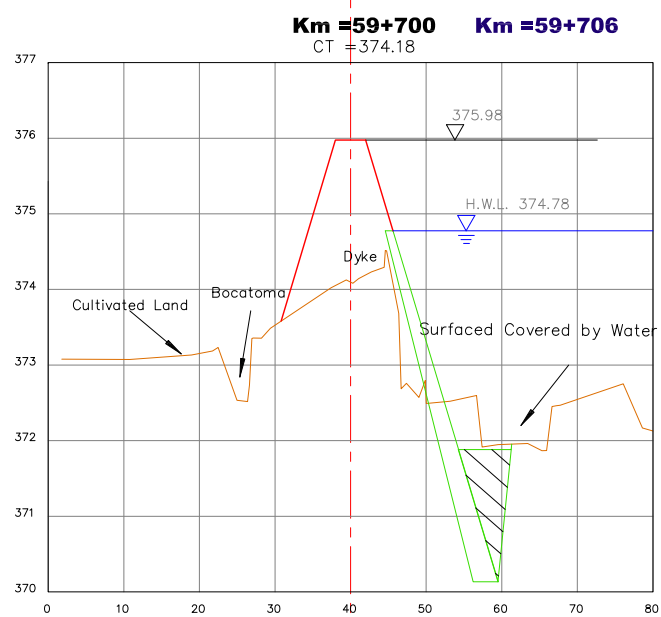
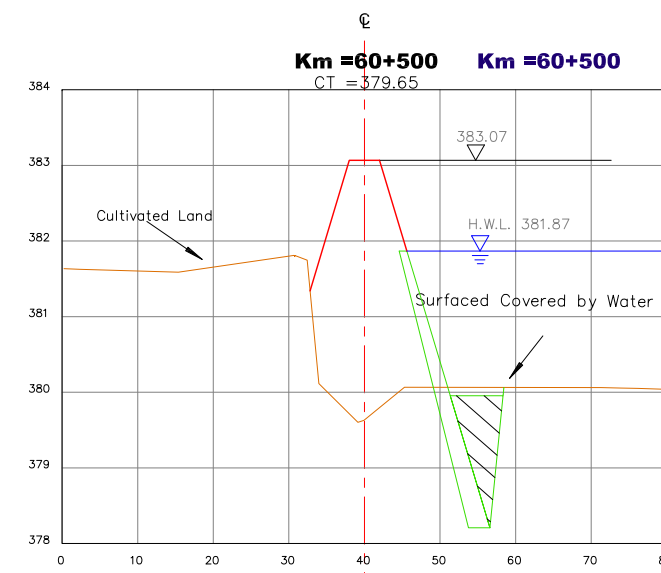
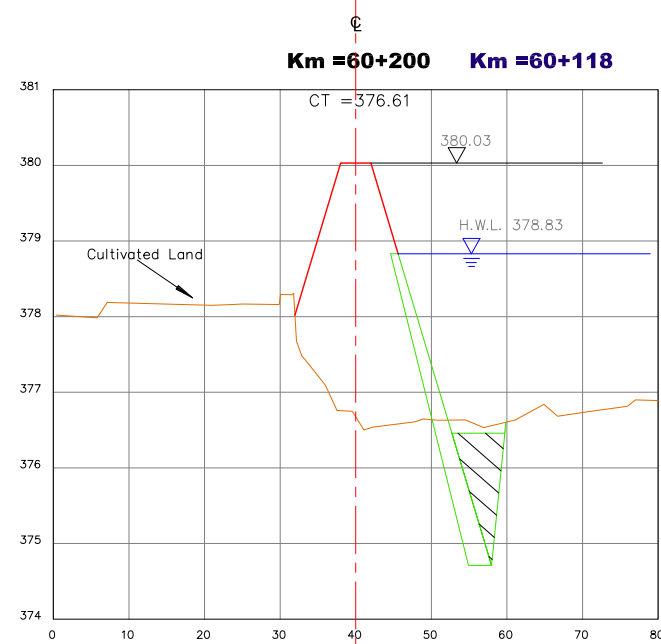
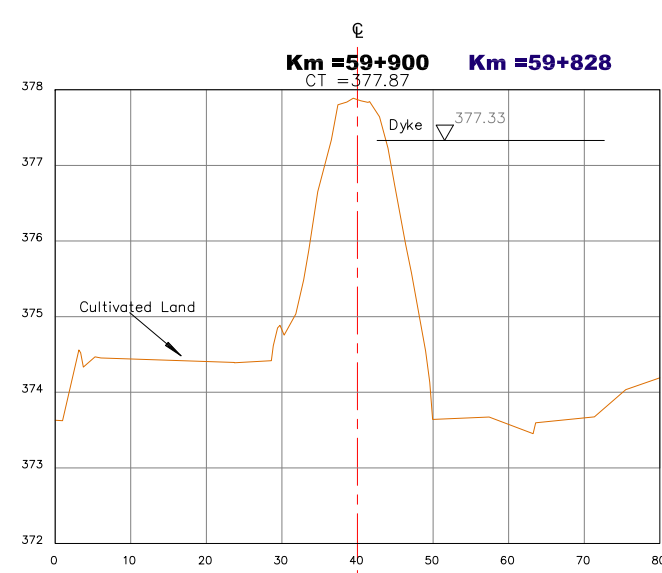
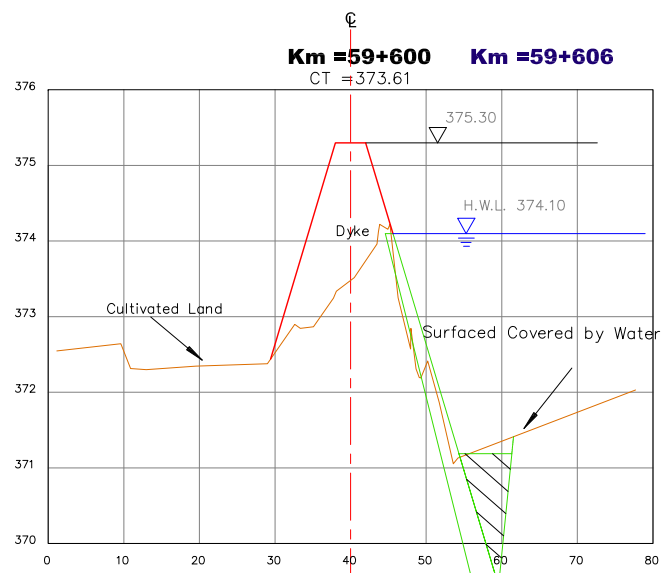
1:333.3 0 5 10 15 20 25 30

1:1000 0 5 10 15 20 25 30 35 40

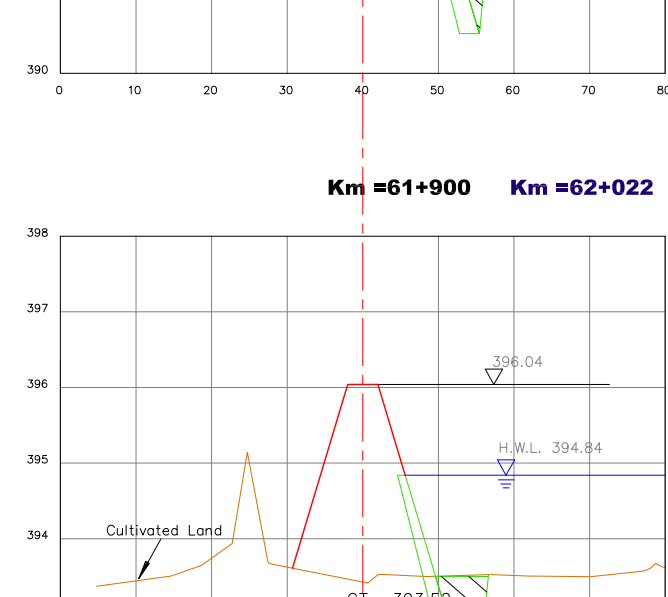
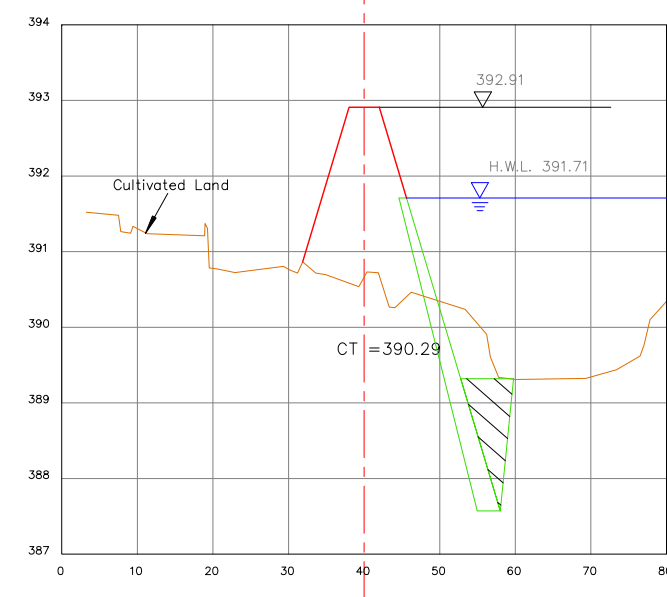
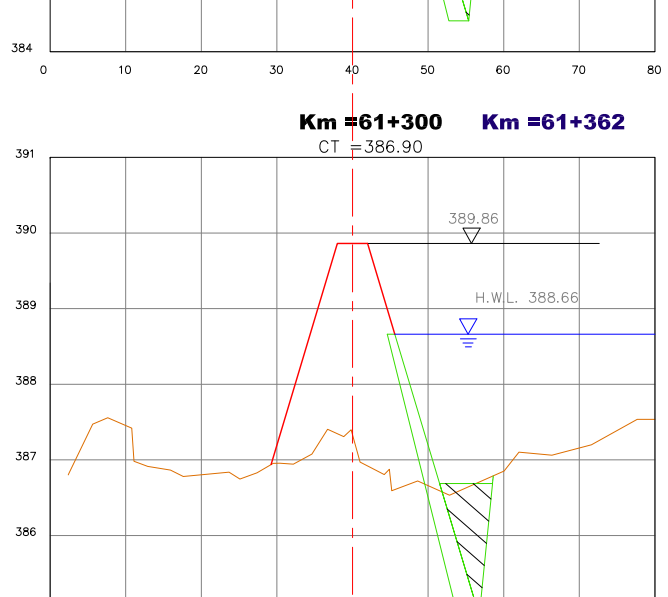
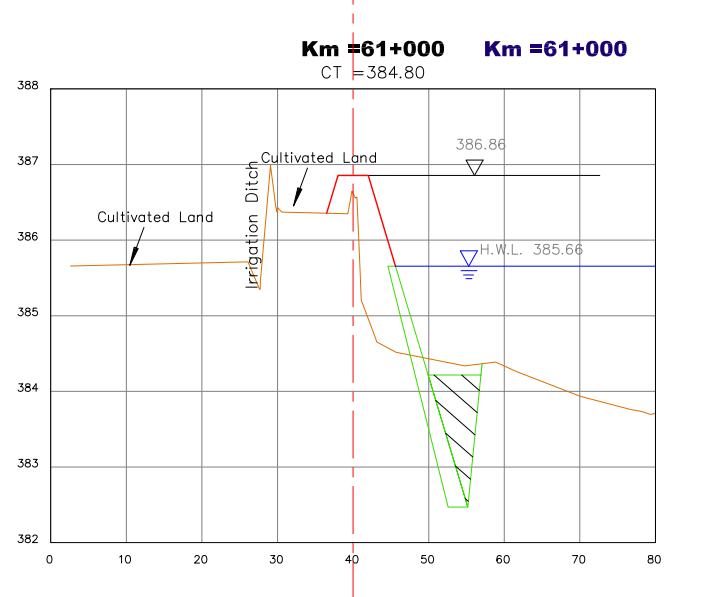
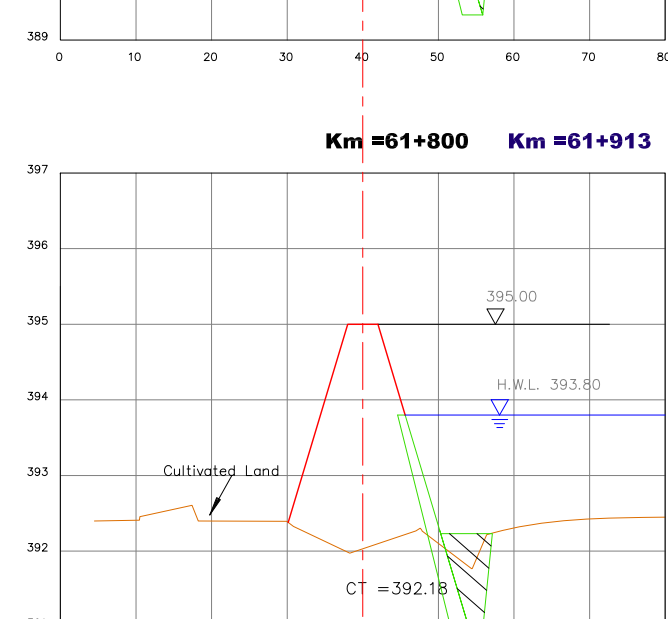
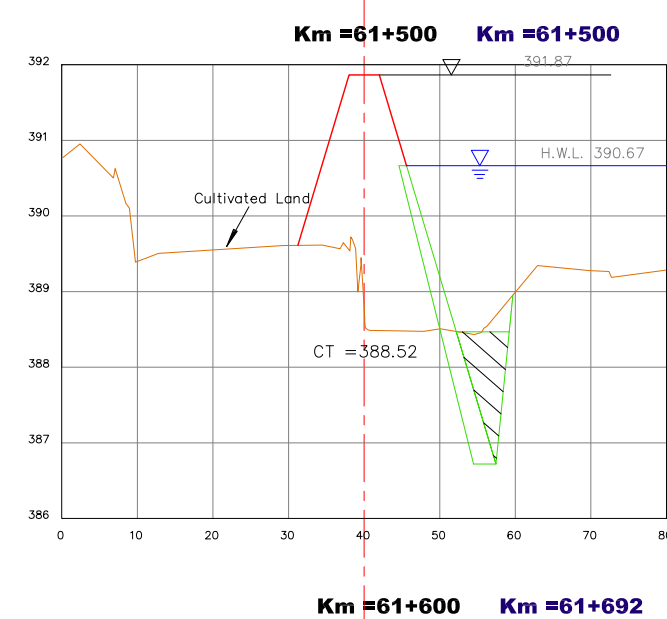
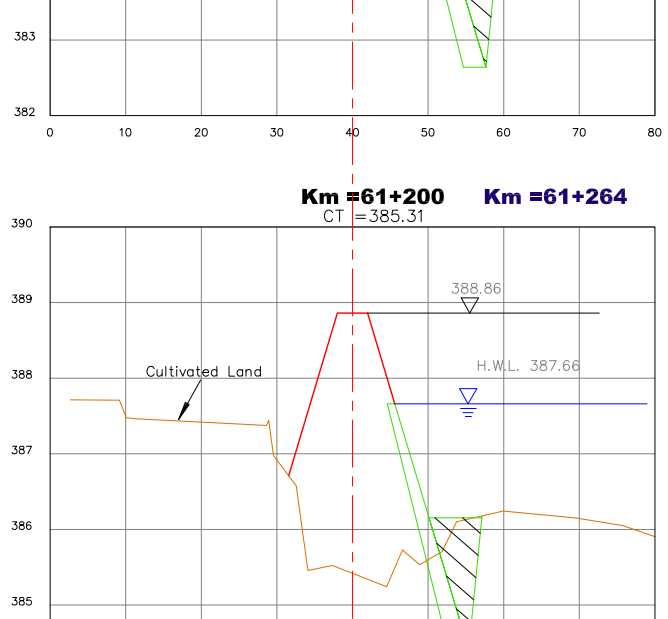
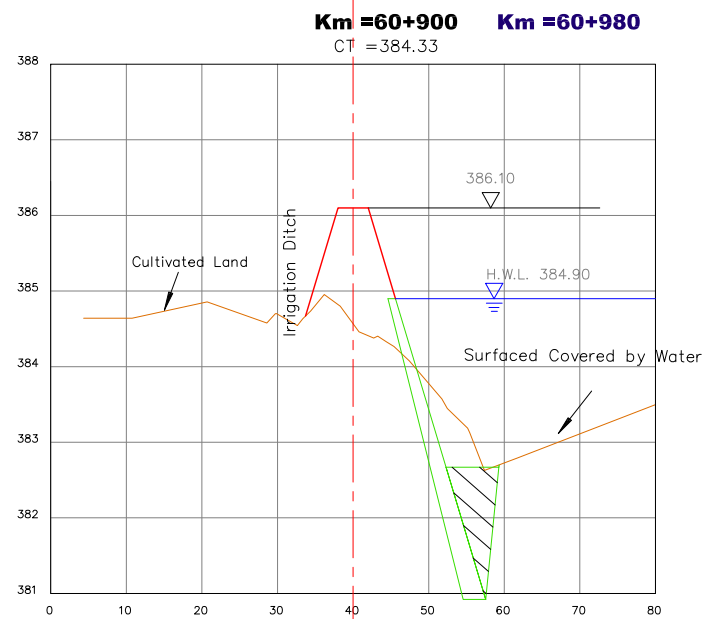
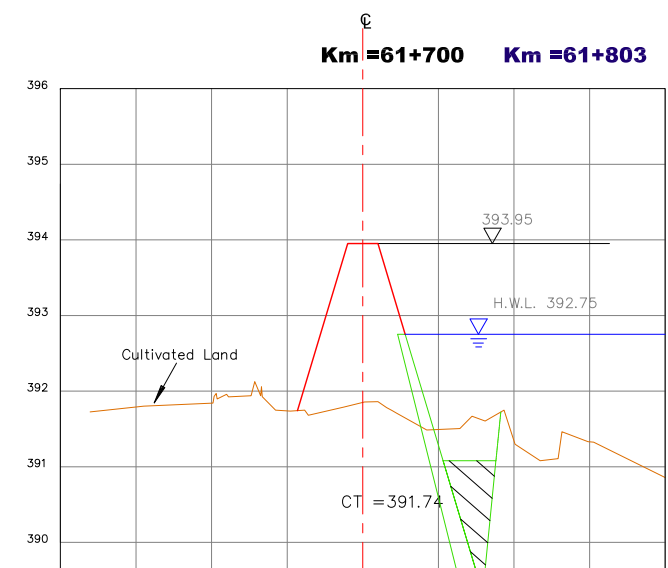
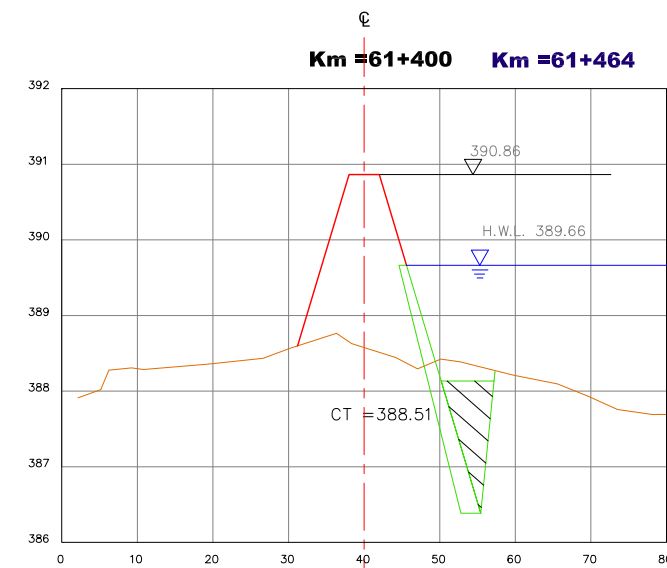
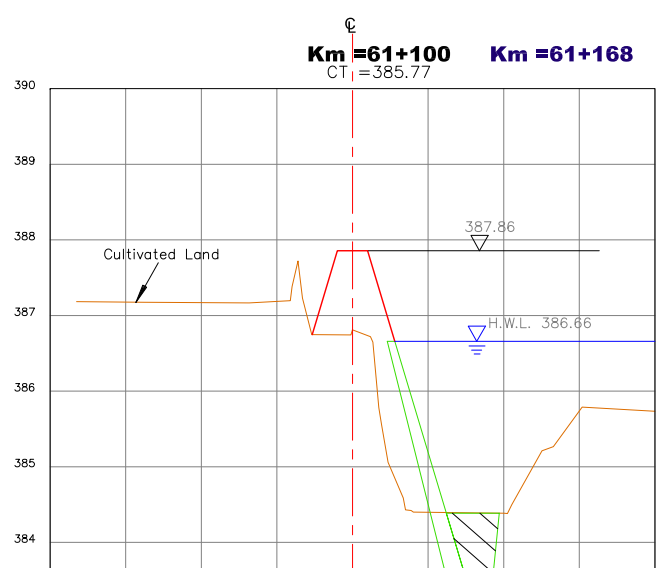
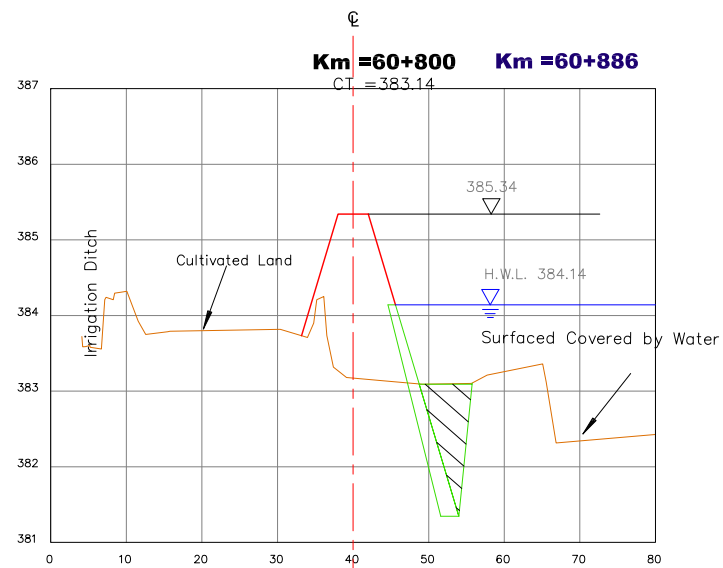
1:750 0 10 20 30 40 50 60



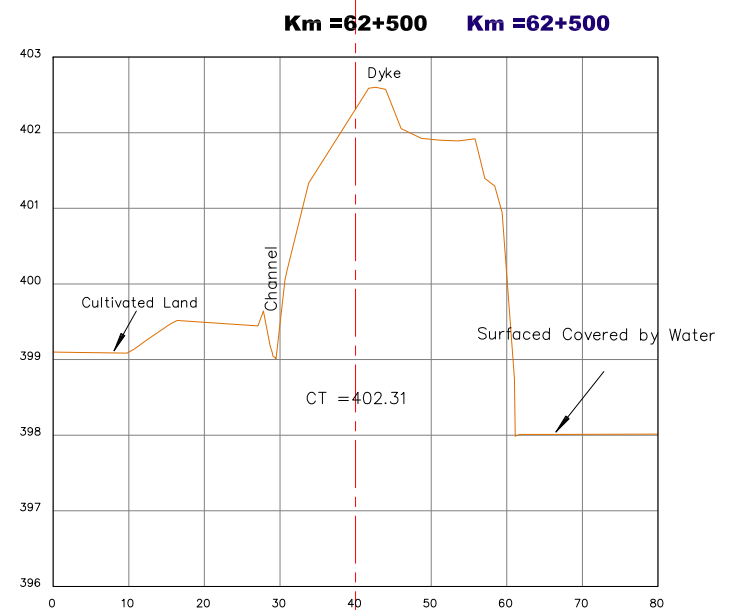
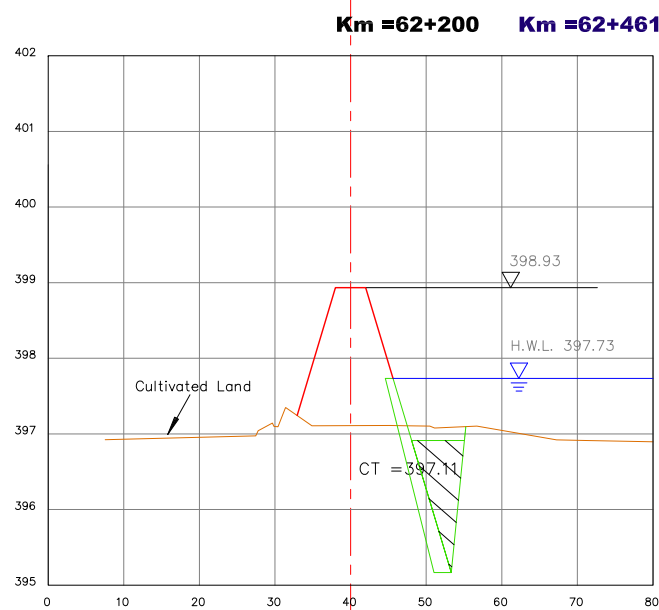
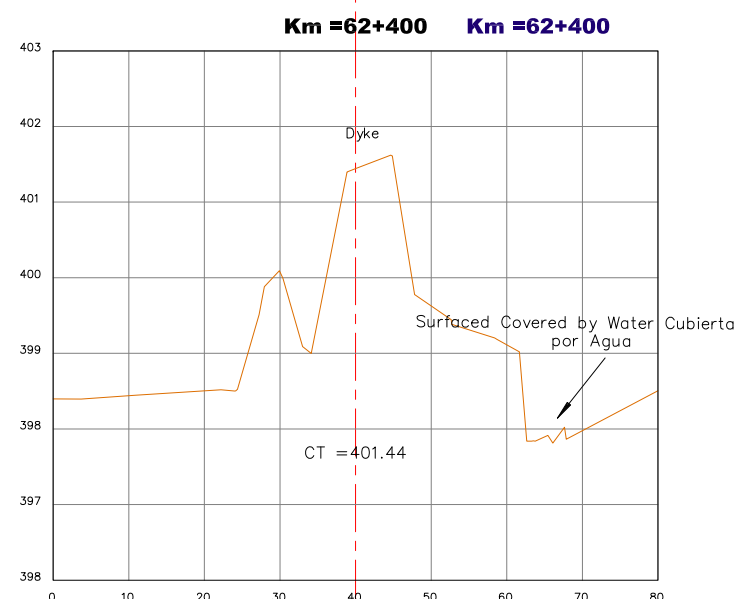
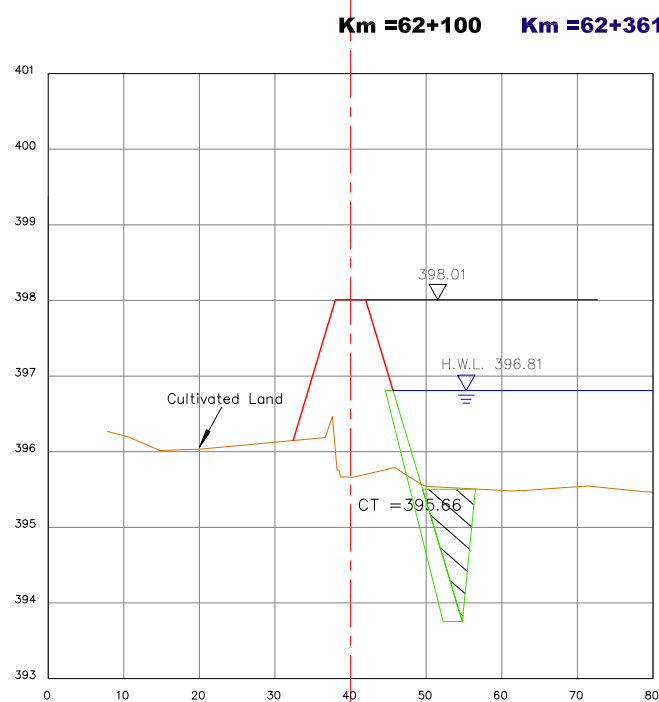
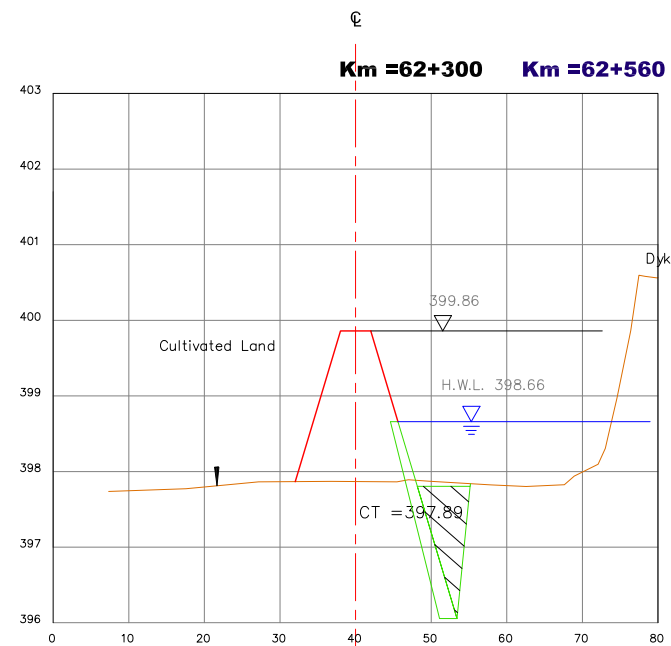
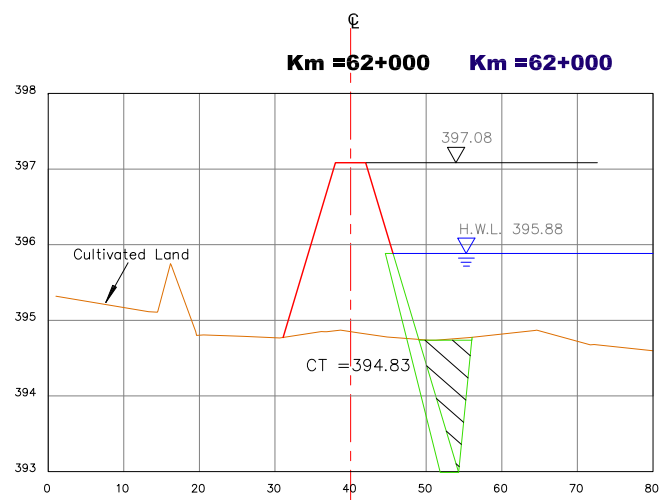
NOTE: The scale indicated, corresponds to the format A-1 to Format A-3, consider twice.



NOTE: The scale indicated, corresponds to the format A-1 to Format A-3, consider twice.



NOTE: The scale indicated, corresponds to the format A-1 to Format A-3, consider twice.



NOTE: The scale indicated, corresponds to the format A-1 to Format A-3, consider twice.

1:100 0 1 2 3 4 5 6 7 8 9 10

1:150 0 1 2 3 4 5 6 7 8 9 10

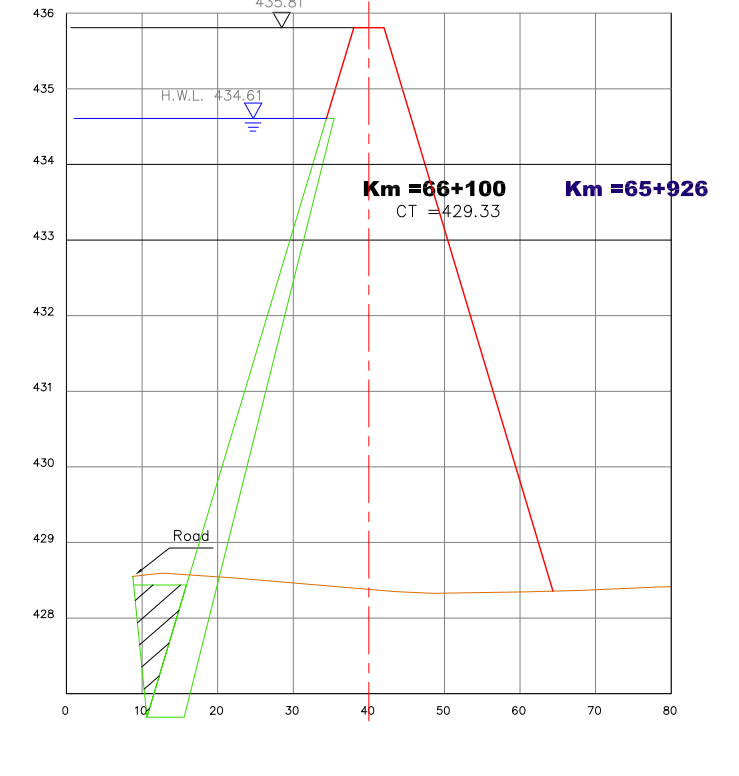
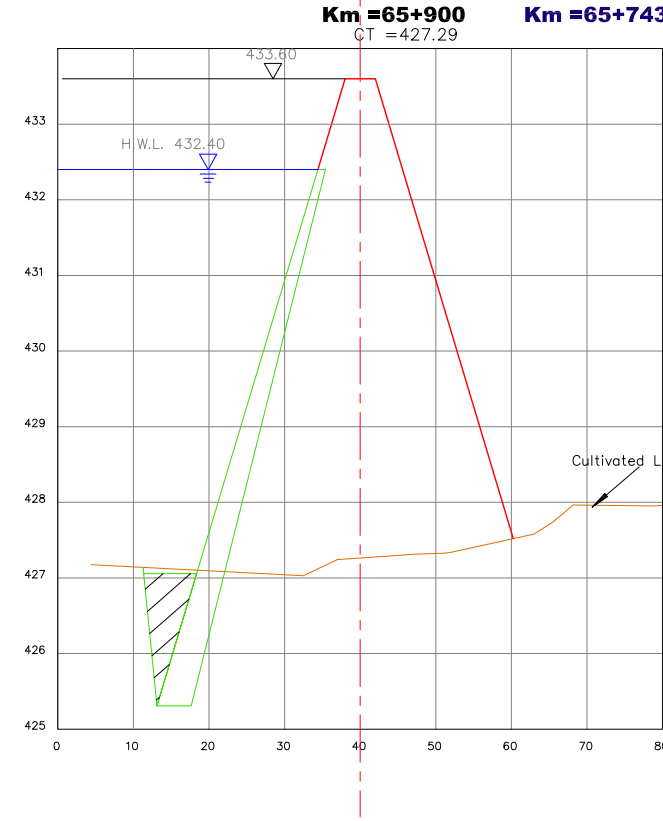
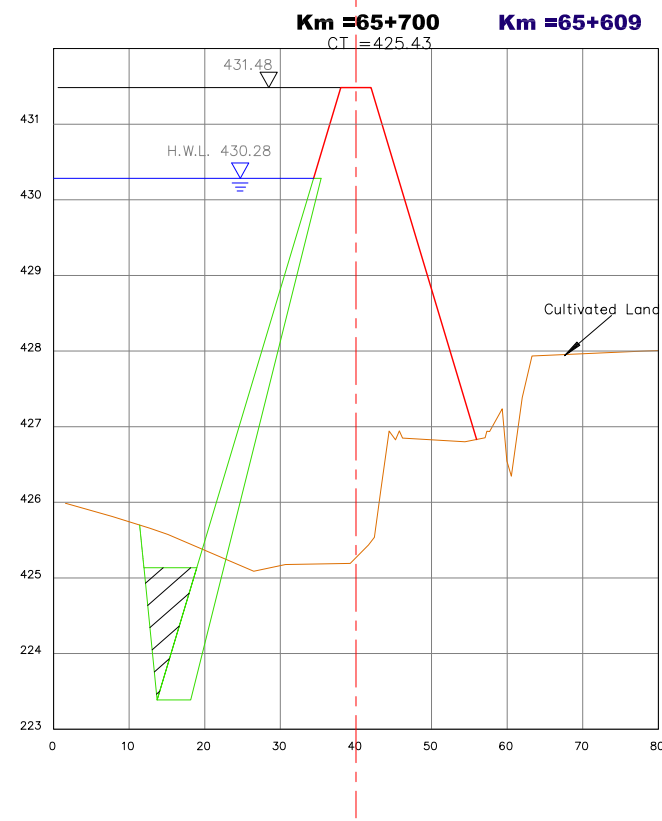
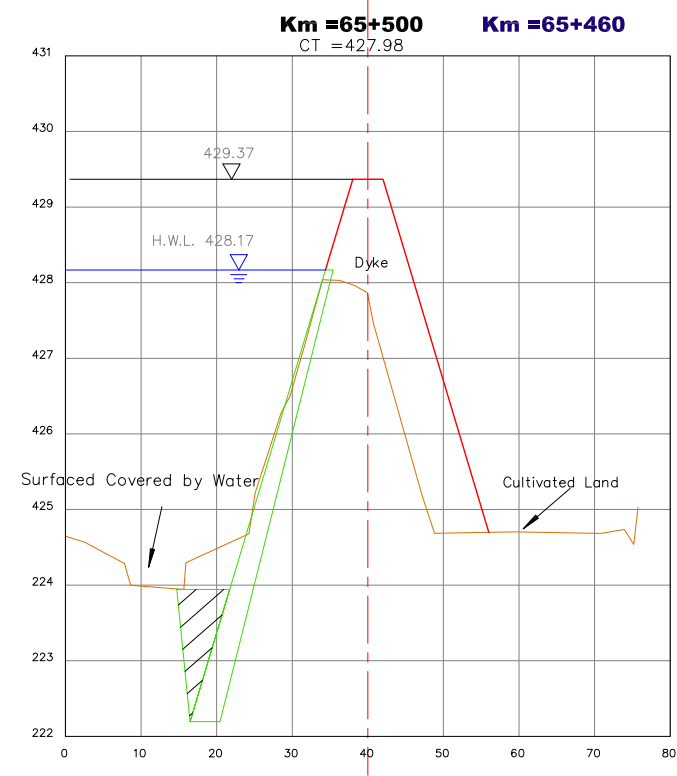
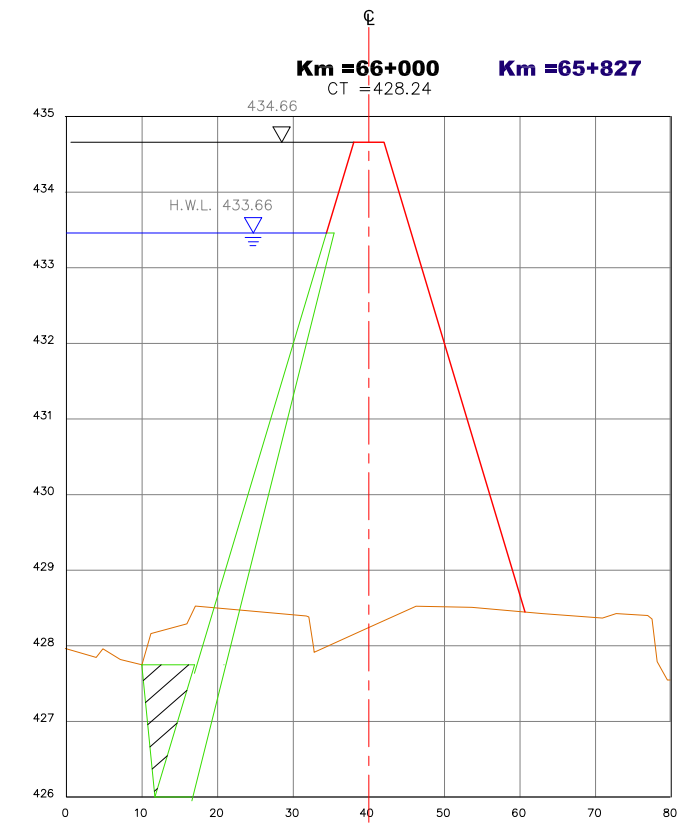
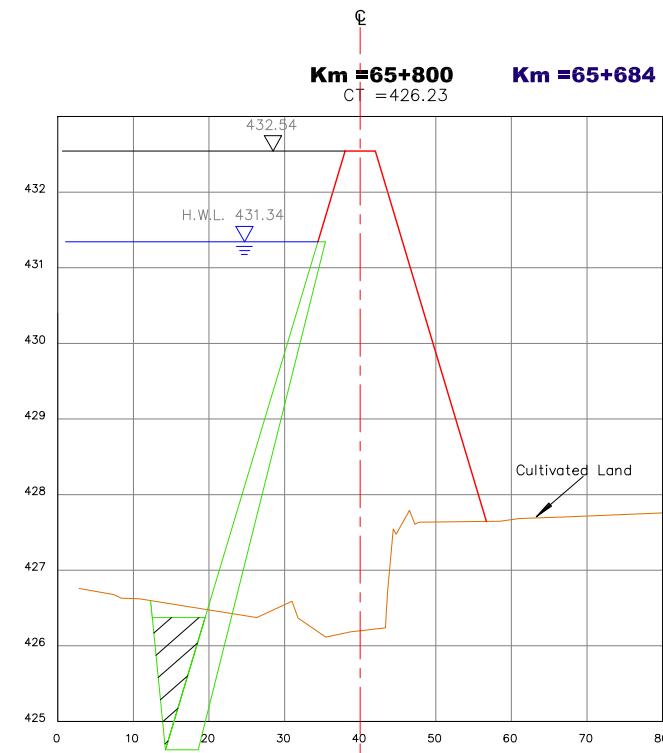
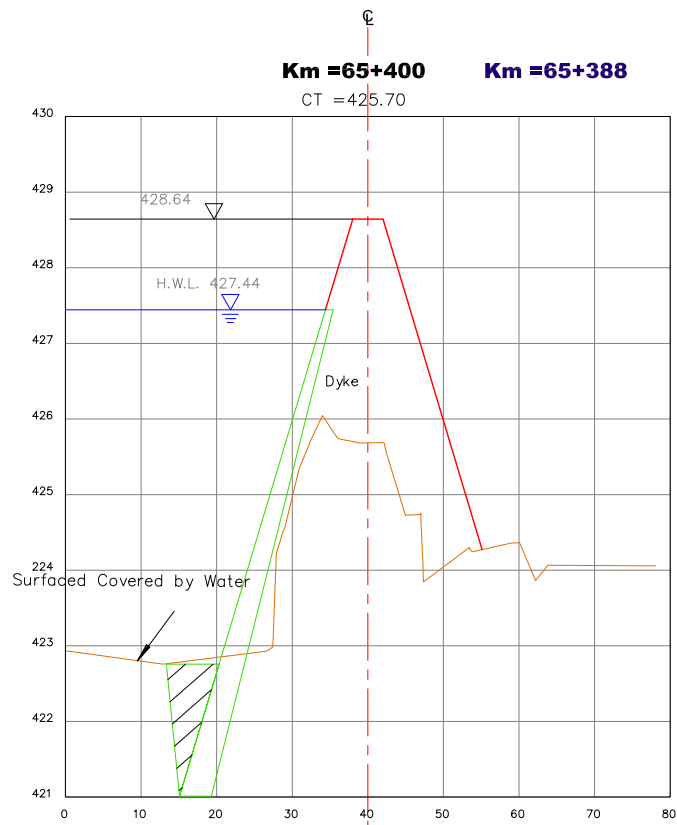
1:200 0 5 10 15

1:250 0 5 10 15 20

1:333.3 0 5 10 15 20 25 30

1:1000 0 5 10 15 20 25 30 35 40

1:750 0 10 20 30 40 50 60



NOTE: The scale indicated, corresponds to the format A-1 to Format A-3, consider twice.



Consultants:  
**Yeo**  
Yachiyo Engineering Co., Ltd.



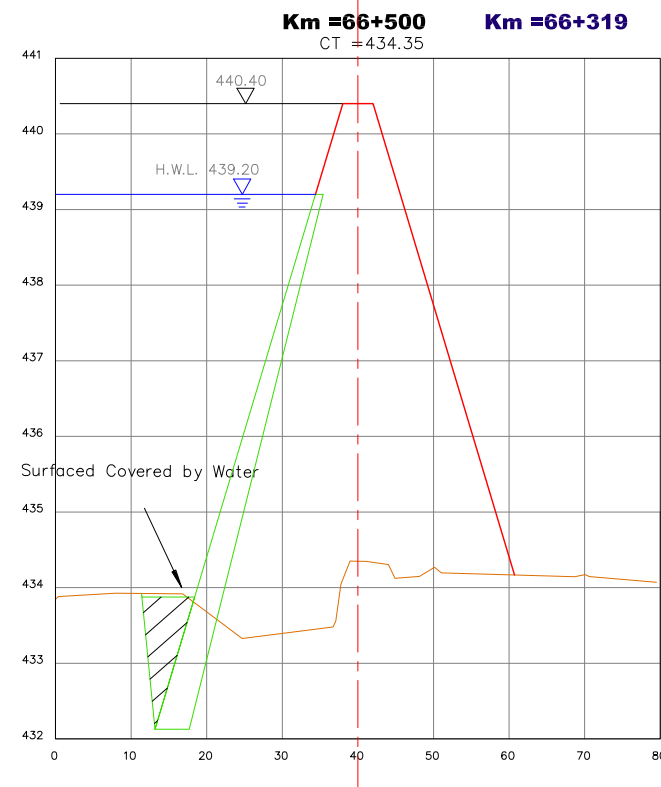
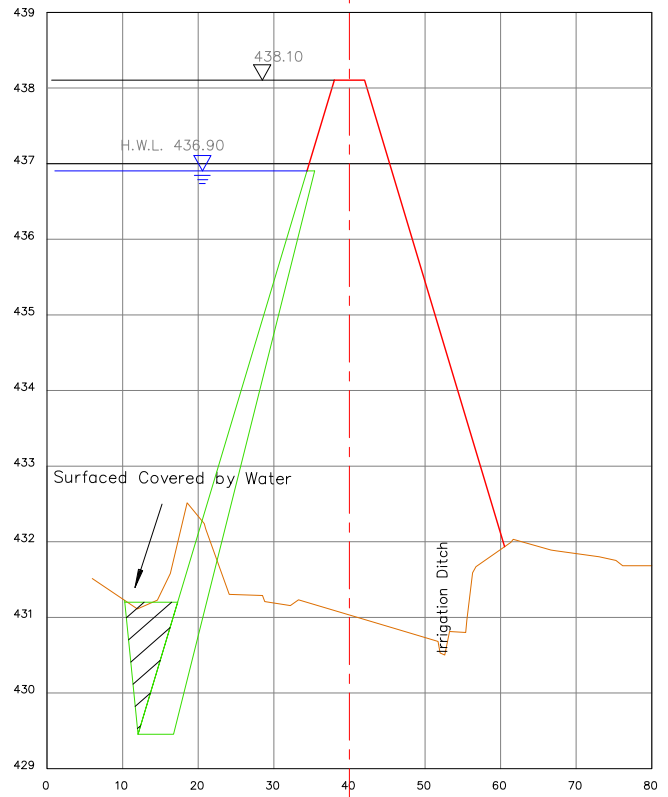
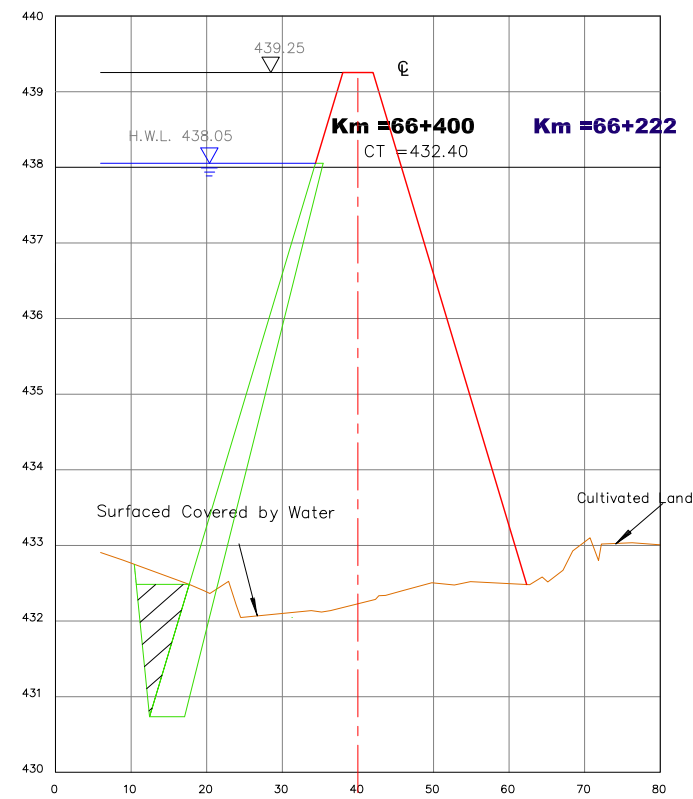
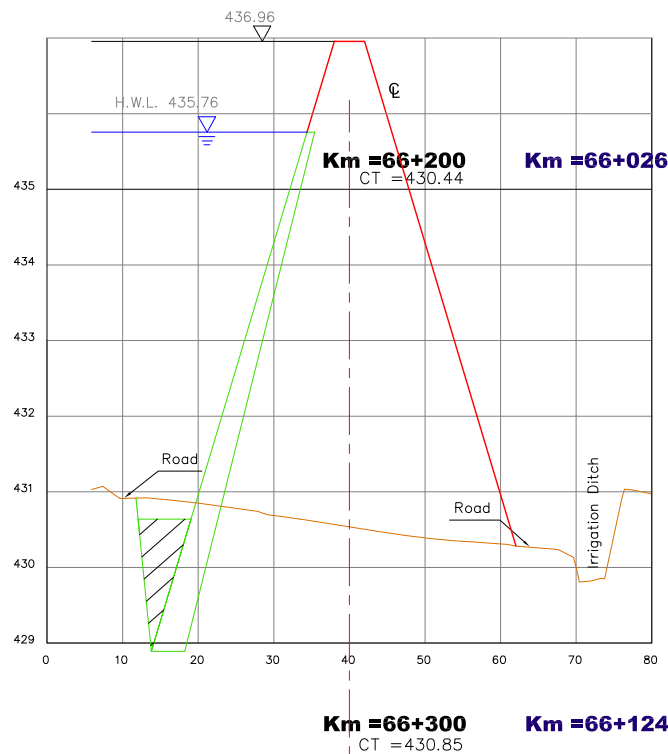
Consulting Engineers  
**NIPPON KOEI LAC CO., LTD.**  
Consulting Engineers

Designed by: M.SOYA  
Revised by: M.KITANO  
Approved by: Y.NAKAGAWA  
Revised by: Y.NAKAGAWA

Project:  
THE PREPARATORY STUDY ON PROJECT OF THE PROTECTION OF FLOOD PLAIN AND VULNERABLE RURAL POPULATION AGAINST FLOOD IN THE REPUBLIC OF PERU

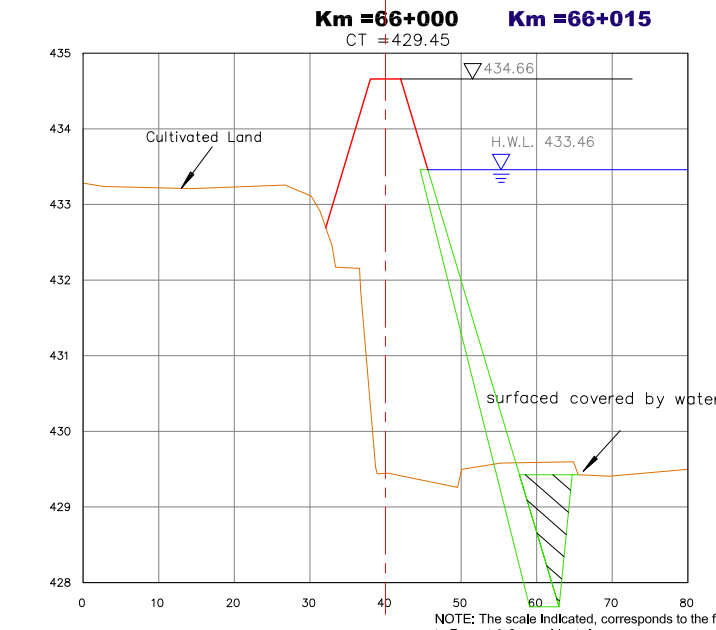
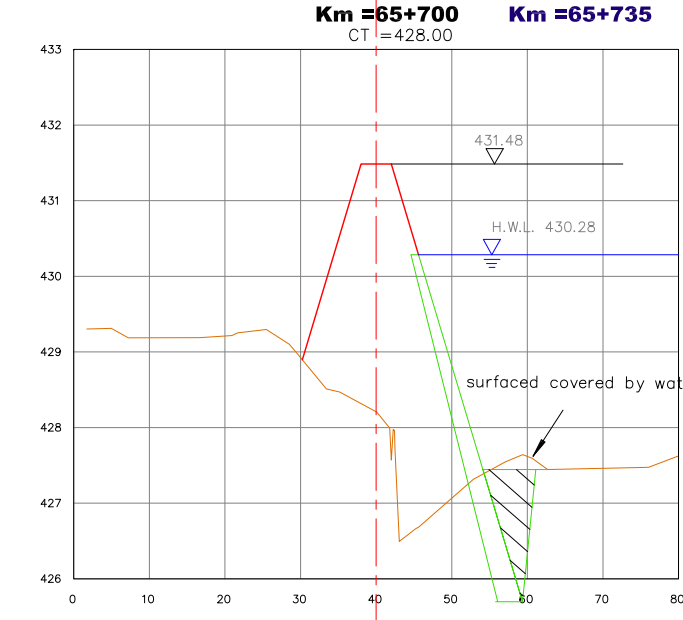
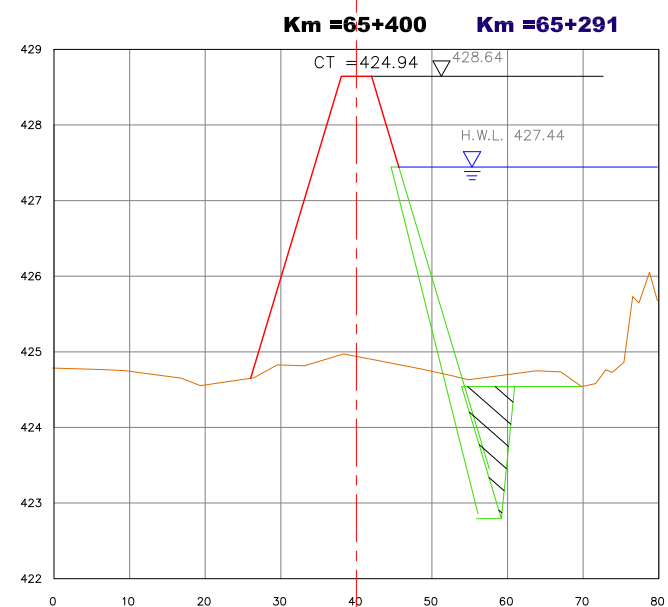
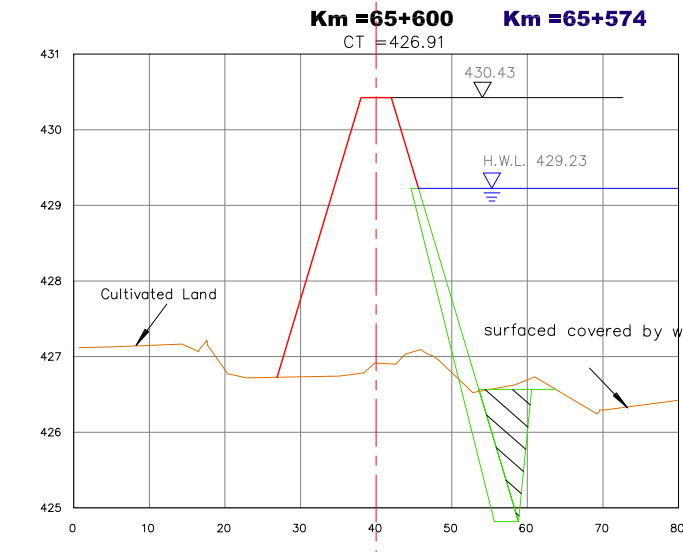
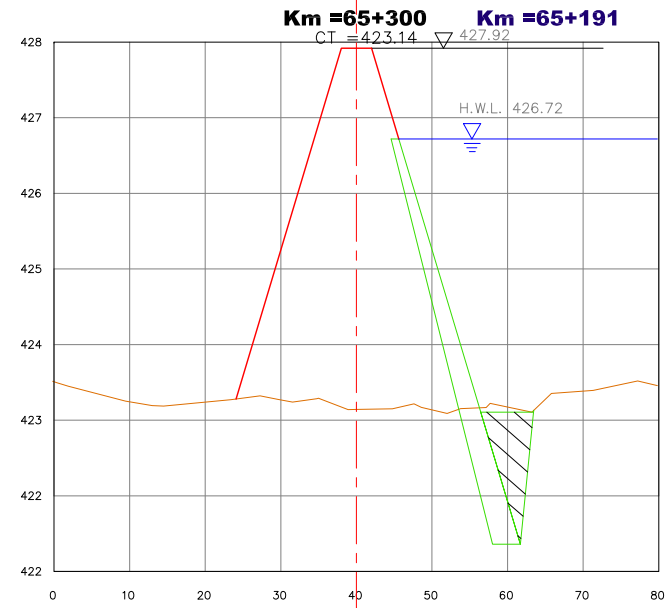
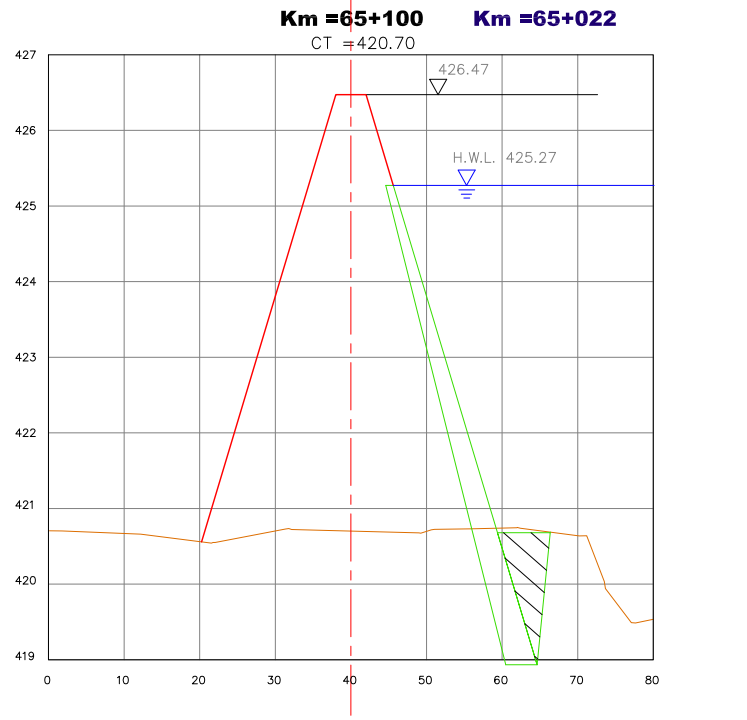
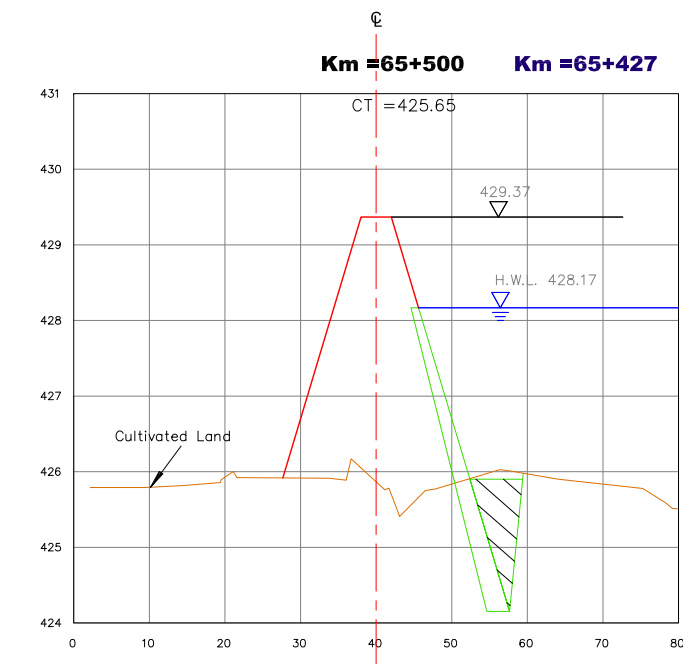
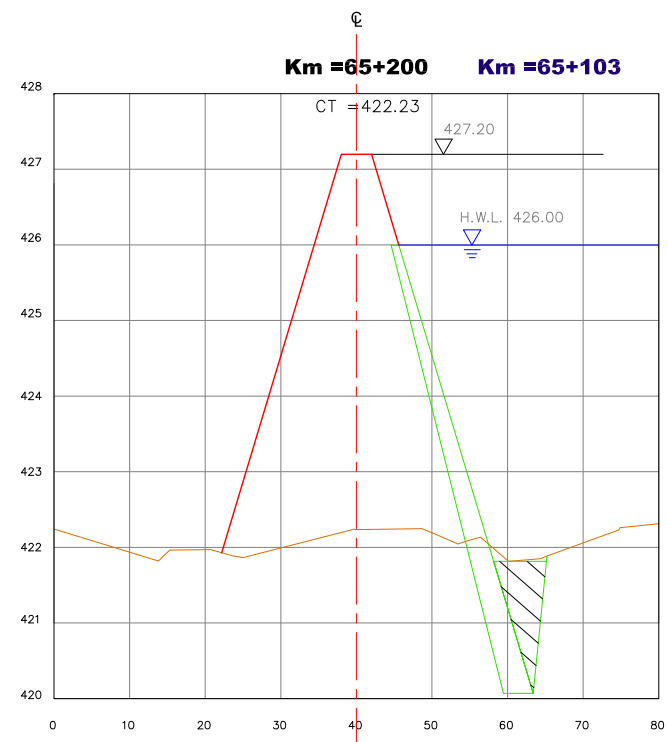
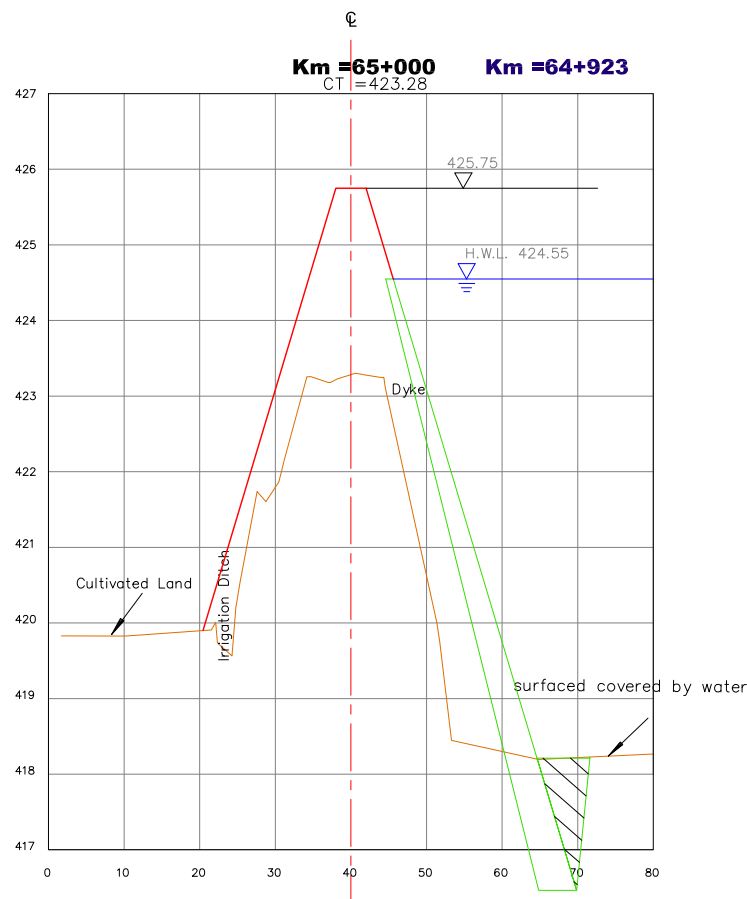
Drawing:  
**MAJES RIVER  
CROSS SECTIONS  
Km. 65+400 - Km. 66+100**

ESCALE: INDICATED  
DATE: MARCH - 2013  
CODE: **ST - MAJES 7A - 01**



NOTE: The scale Indicated, corresponds to the format A-1 to Format A-3, consider twice.





NOTE: The scale indicated, corresponds to the format A-1 to Format A-3, consider twice.

1:100 0 1 2 3 4 5 6 7 8 9 10

1:150 0 1 2 3 4 5 6 7 8 9 10

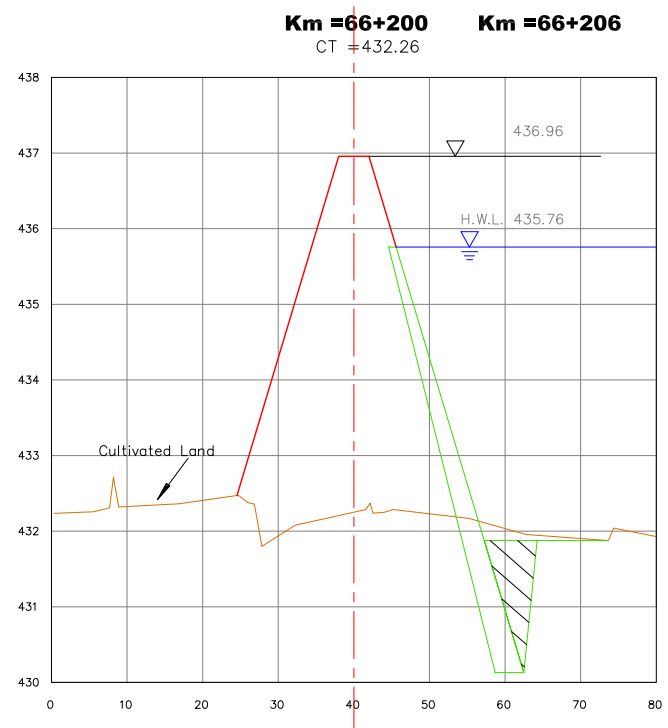
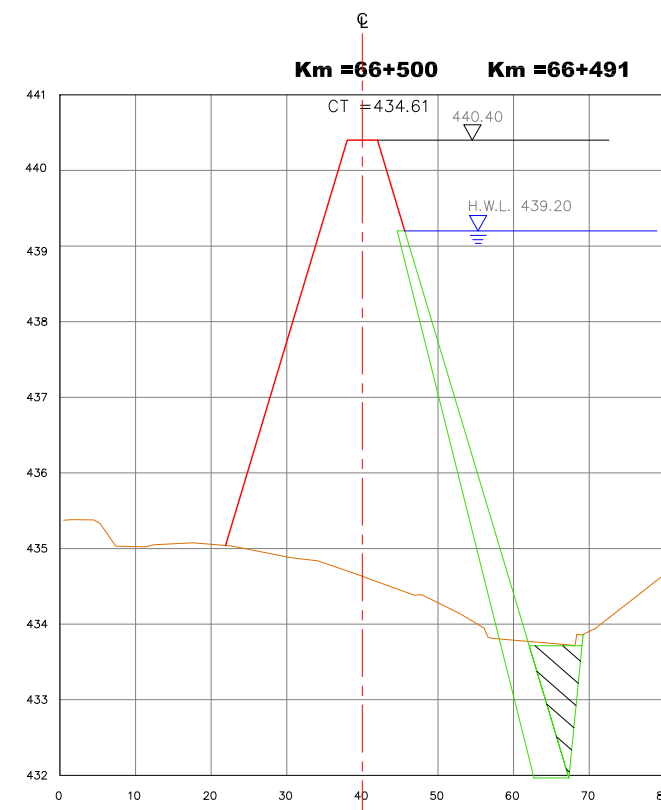
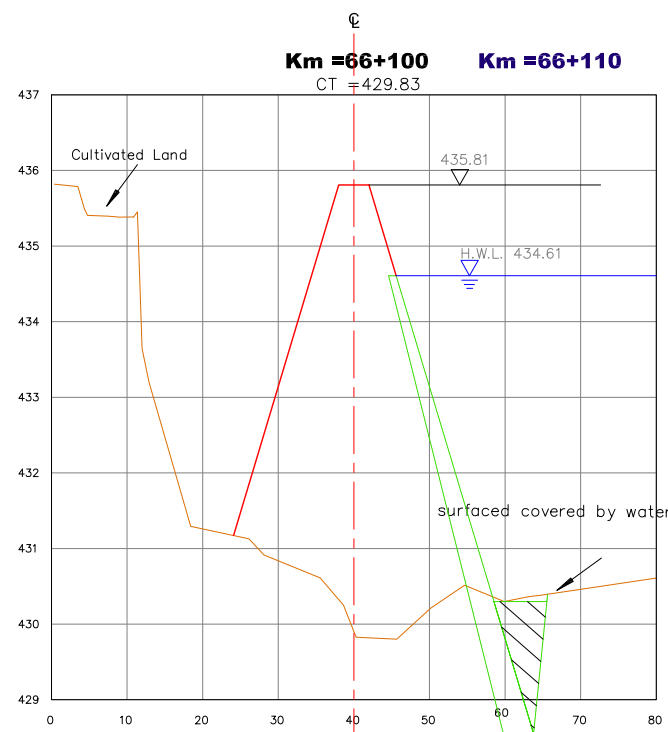
1:200 0 5 10 15

1:250 0 5 10 15 20

1:333.3 0 5 10 15 20 25 30

1:1000 0 5 10 15 20 25 30 35 40

1:750 0 10 20 30 40 50 60



NOTE: The scale indicated, corresponds to the format A-1 to Format A-3, consider twice.

