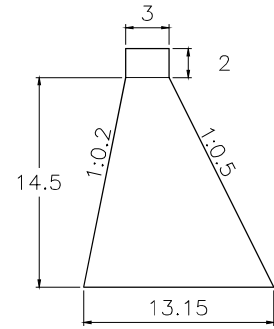
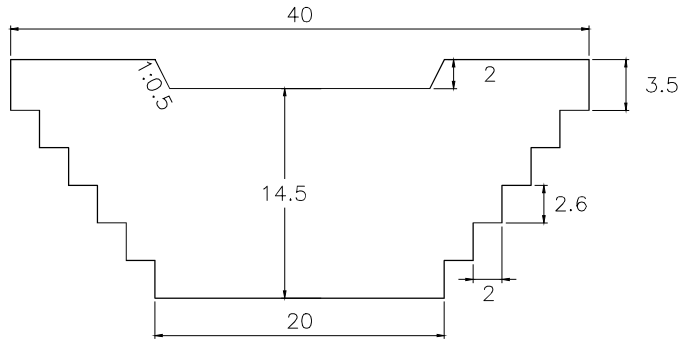


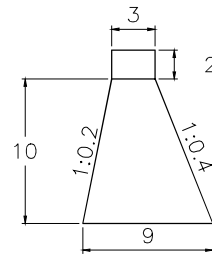
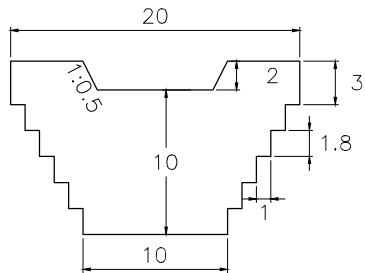
# PISCO RIVER

## SUB BASIN 7



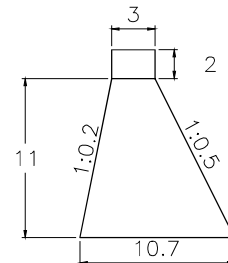
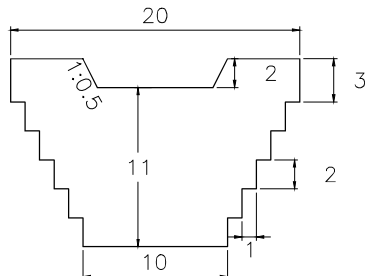
VOLUME: 3,512.70m<sup>3</sup> QUANTITY: 5

## SUB BASIN 8



VOLUME: 900.00m<sup>3</sup> QUANTITY: 1

## SUB BASIN 9



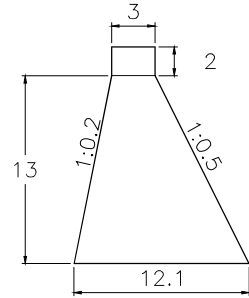
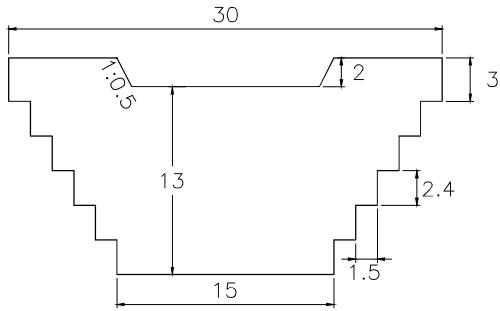
VOLUME: 1,130.25m<sup>3</sup> QUANTITY: 1

### CHECK DAM

SCALE 1:500

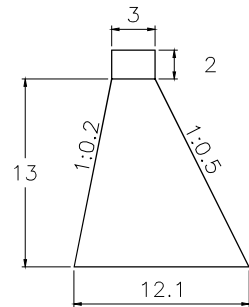
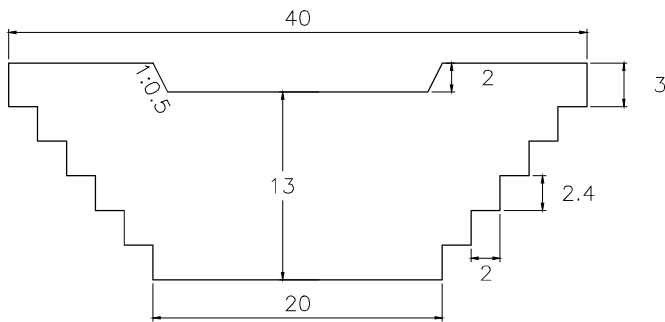
# PISCO RIVER

## SUB BASIN 10



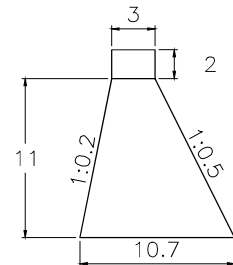
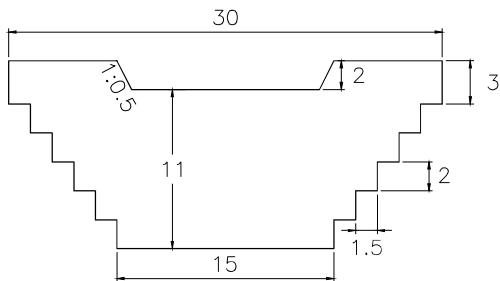
VOLUME: 2,208.38m<sup>3</sup> QUANTITY: 2

## SUB BASIN 11



VOLUME: 2,944.50m<sup>3</sup> QUANTITY: 3

## SUB BASIN 12



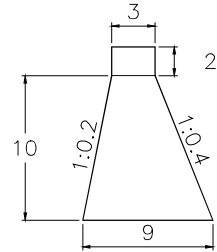
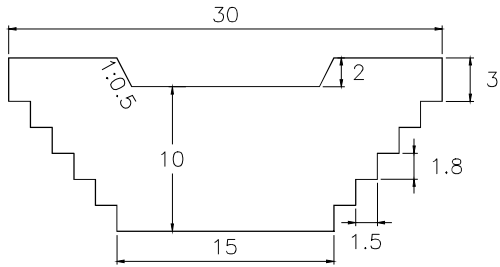
VOLUME: 1,695.38m<sup>3</sup> QUANTITY: 1

**CHECK DAM**

SCALE 1:500

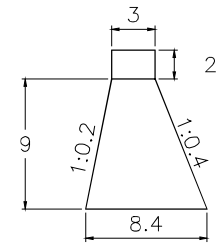
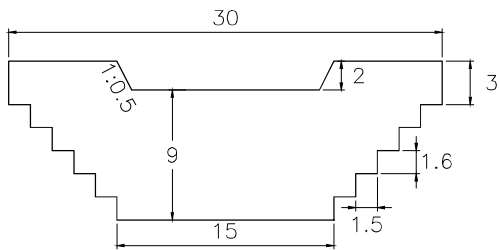
# PISCO RIVER

## SUB BASIN 13



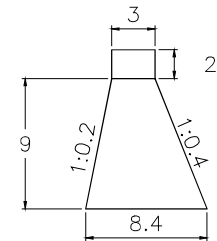
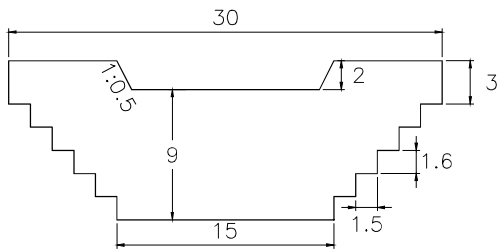
VOLUME: 1,350.00m<sup>3</sup> QUANTITY: 1

## SUB BASIN 14



VOLUME: 1,154.25m<sup>3</sup> QUANTITY: 1

## SUB BASIN 15



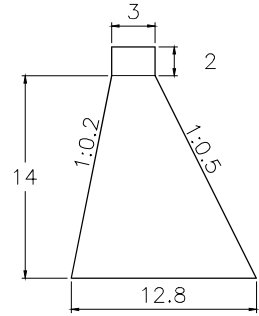
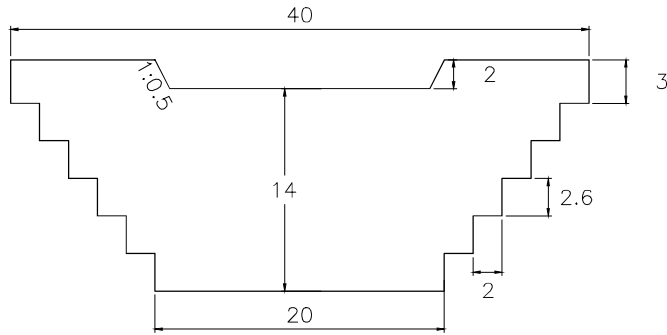
VOLUME: 1,154.25m<sup>3</sup> QUANTITY: 1

**CHECK DAM**

SCALE 1:500

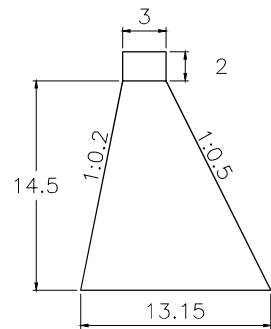
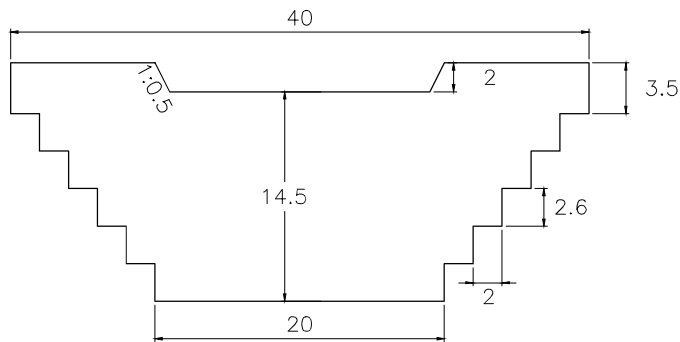
# PISCO RIVER

## SUB BASIN 16



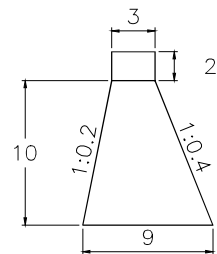
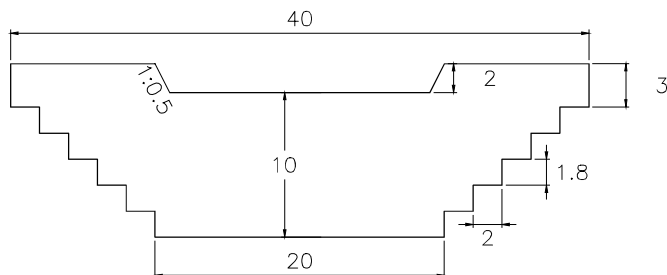
VOLUME: 3,318.00m<sup>3</sup> QUANTITY: 2

## SUB BASIN 17



VOLUME: 3,512.70m<sup>3</sup> QUANTITY: 4

## SUB BASIN 18



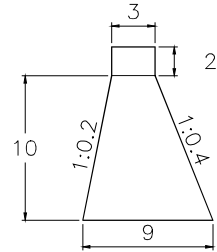
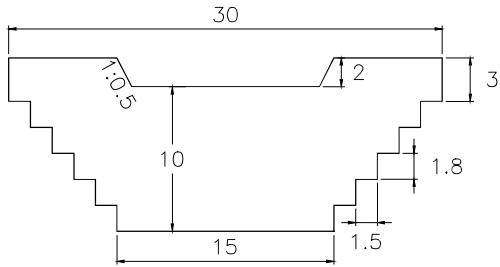
VOLUME: 1,800.00m<sup>3</sup> QUANTITY: 3

**CHECK DAM**

SCALE 1:500

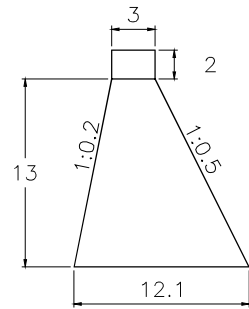
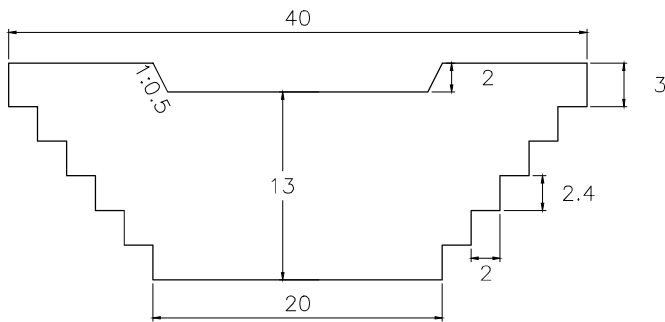
# PISCO RIVER

## SUB BASIN 19



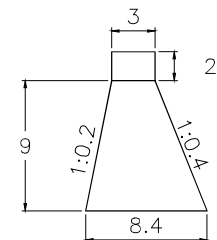
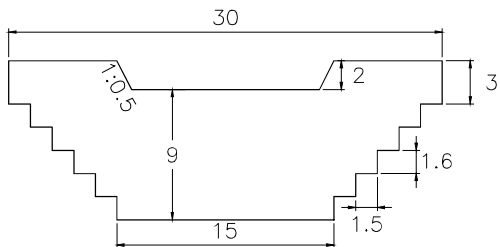
VOLUME: 1,350.00m<sup>3</sup> QUANTITY: 3

## SUB BASIN 20



VOLUME: 2,944.50m<sup>3</sup> QUANTITY: 3

## SUB BASIN 21



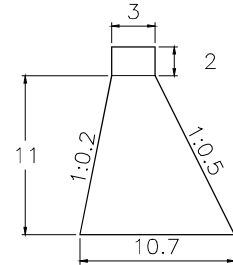
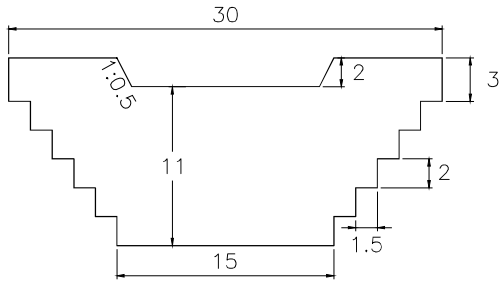
VOLUME: 1,154.25m<sup>3</sup> QUANTITY: 2

**CHECK DAM**

SCALE 1:500

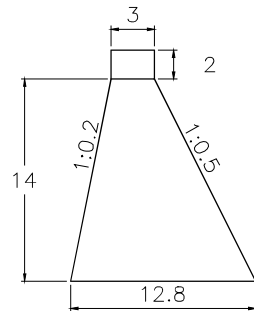
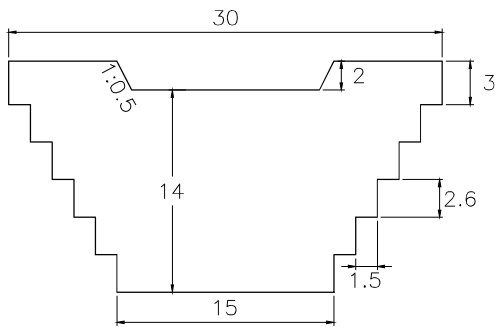
# PISCO RIVER

## SUB BASIN 22



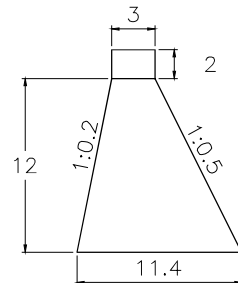
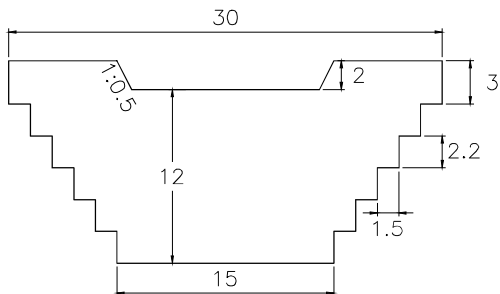
VOLUME: 1,695.38m<sup>3</sup> QUANTITY: 3

## SUB BASIN 23



VOLUME: 2,488.50m<sup>3</sup> QUANTITY: 1

## SUB BASIN 24



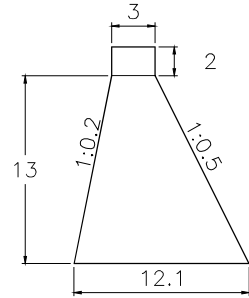
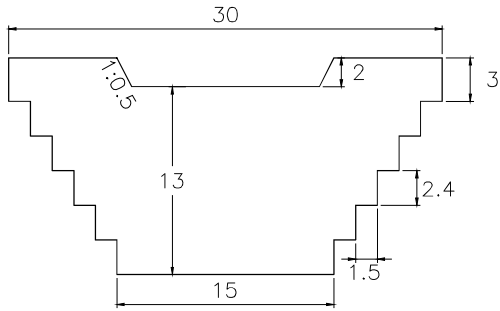
VOLUME: 1,944.00m<sup>3</sup> QUANTITY: 3

**CHECK DAM**

SCALE 1:500

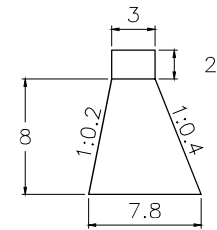
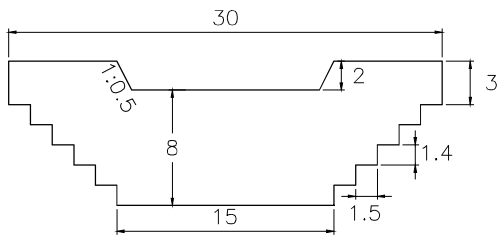
# PISCO RIVER

## SUB BASIN 25



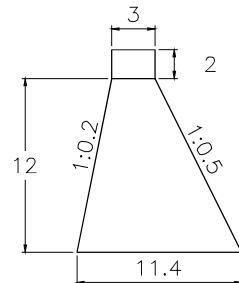
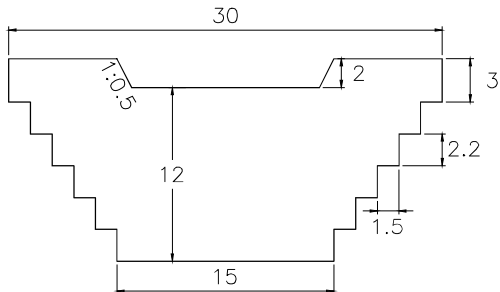
VOLUME: 2,208.38m<sup>3</sup> QUANTITY: 1

## SUB BASIN 26



VOLUME: 972.00m<sup>3</sup> QUANTITY: 1

## SUB BASIN 27



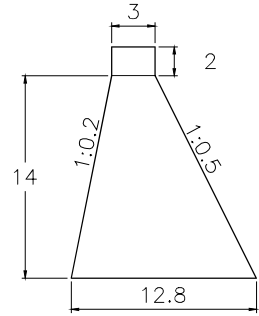
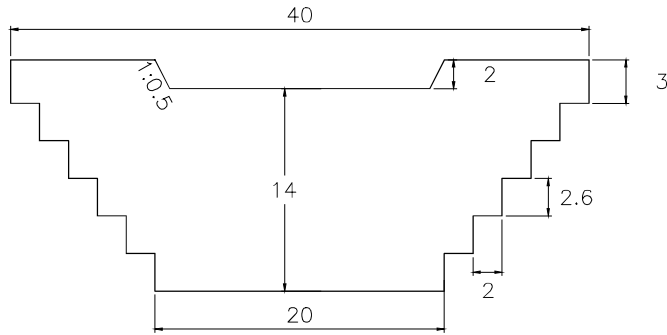
VOLUME: 1,944.00m<sup>3</sup> QUANTITY: 1

### CHECK DAM

SCALE 1:500

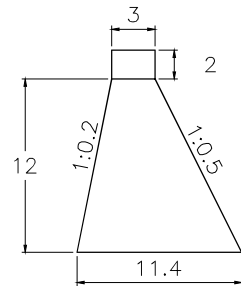
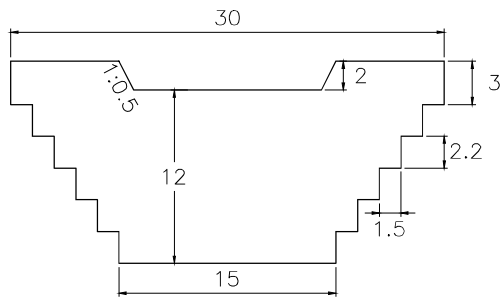
# PISCO RIVER

## SUB BASIN 28



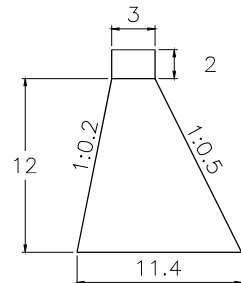
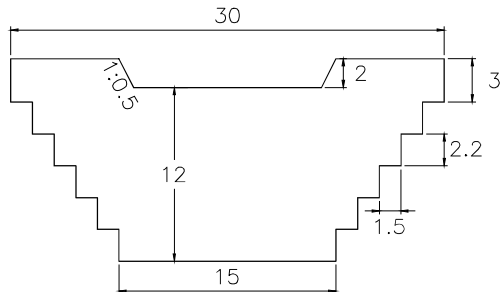
VOLUME: 3,318.00m<sup>3</sup> QUANTITY: 3

## SUB BASIN 29



VOLUME: 1,944.00m<sup>3</sup> QUANTITY: 1

## SUB BASIN 30



VOLUME: 1,944.00m<sup>3</sup> QUANTITY: 1

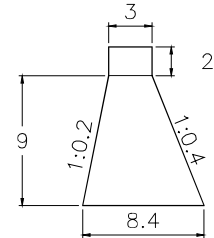
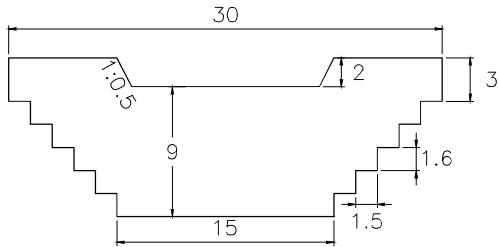
**CHECK DAM**

SCALE 1:500



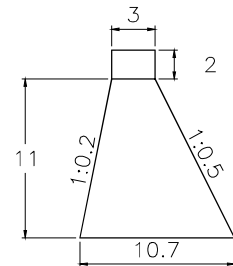
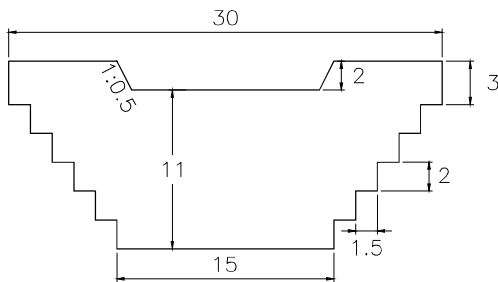
# PISCO RIVER

## SUB BASIN 31



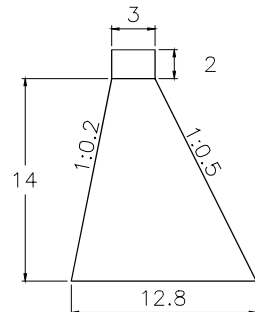
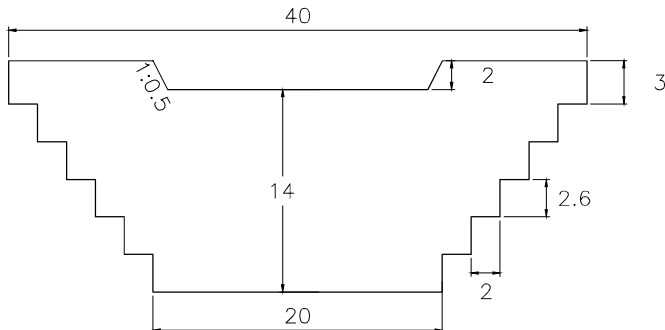
VOLUME: 1,154.25m<sup>3</sup> QUANTITY: 1

## SUB BASIN 32



VOLUME: 1,695.38m<sup>3</sup> QUANTITY: 2

## SUB BASIN 33



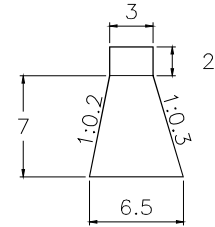
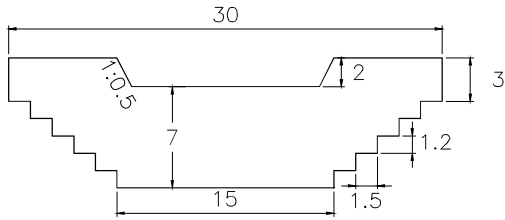
VOLUME: 3,318.00m<sup>3</sup> QUANTITY: 3

**CHECK DAM**

SCALE 1:500

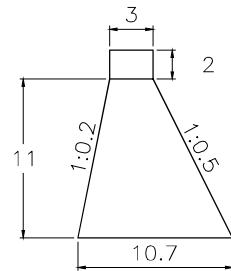
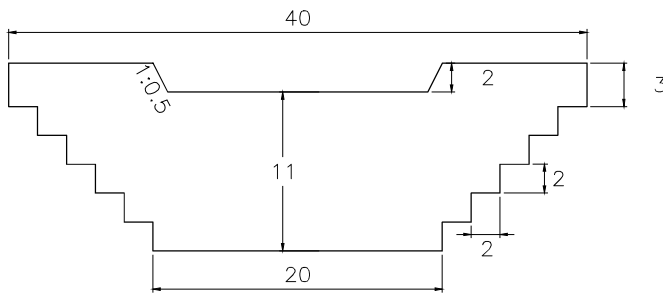
# PISCO RIVER

## SUB BASIN 34



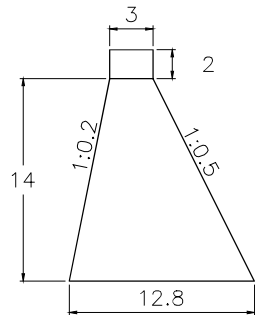
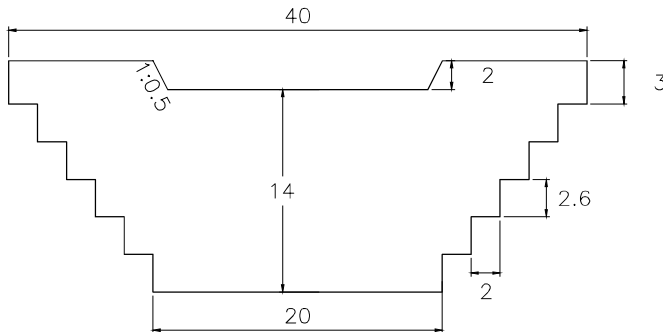
VOLUME: 748.13m<sup>3</sup> QUANTITY: 1

## SUB BASIN 35



VOLUME: 2,260.50m<sup>3</sup> QUANTITY: 3

## SUB BASIN 36



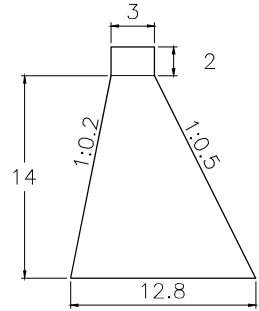
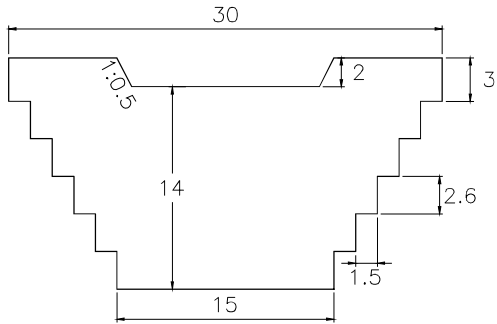
VOLUME: 3,318.00m<sup>3</sup> QUANTITY: 2

**CHECK DAM**

SCALE 1:500

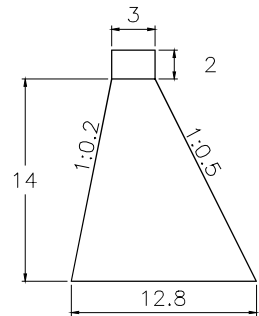
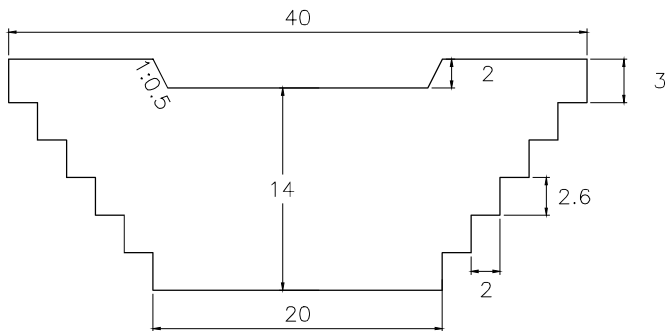
# PISCO RIVER

## SUB BASIN 37



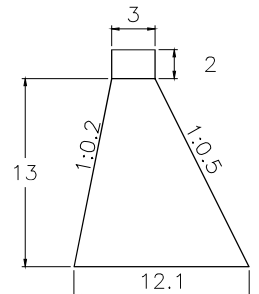
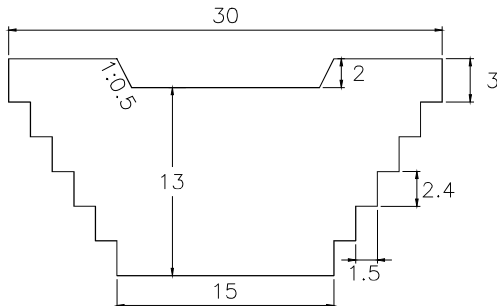
VOLUME: 2,488.50m<sup>3</sup> QUANTITY: 4

## SUB BASIN 38



VOLUME: 3,318.00m<sup>3</sup> QUANTITY: 4

## SUB BASIN 39



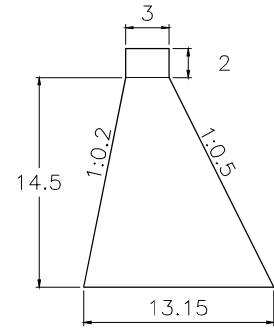
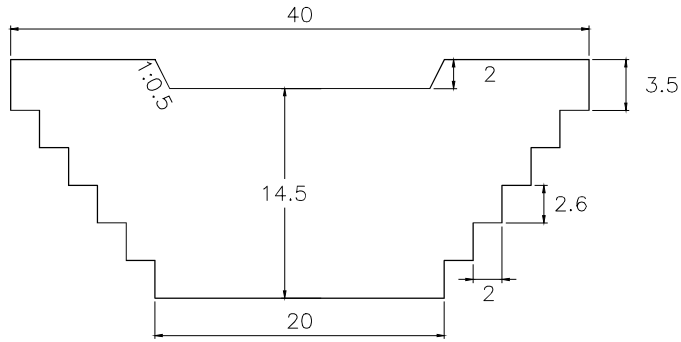
VOLUME: 2,208.38m<sup>3</sup> QUANTITY: 2

**CHECK DAM**

SCALE 1:500

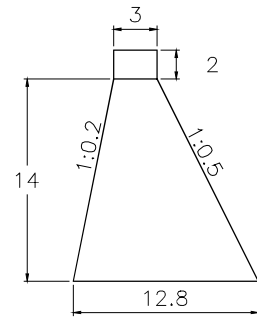
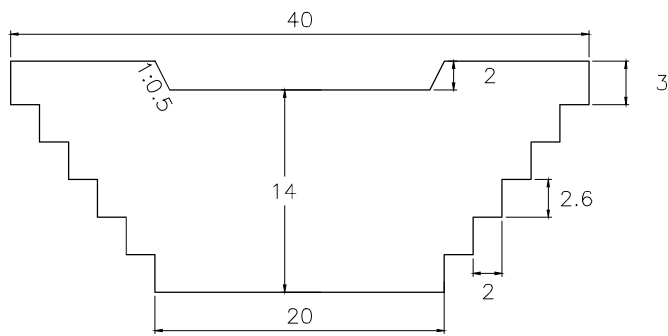
# PISCO RIVER

## SUB BASIN 40



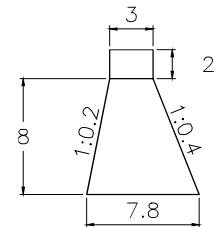
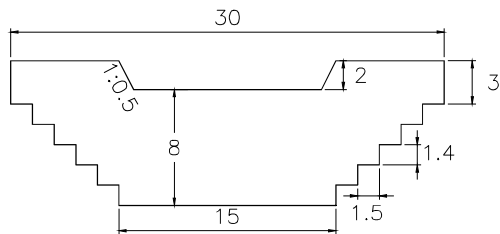
VOLUME: 3,512.70m<sup>3</sup> QUANTITY: 5

## SUB BASIN 41



VOLUME: 3,318.00m<sup>3</sup> QUANTITY: 5

## SUB BASIN 2-1



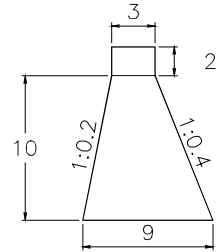
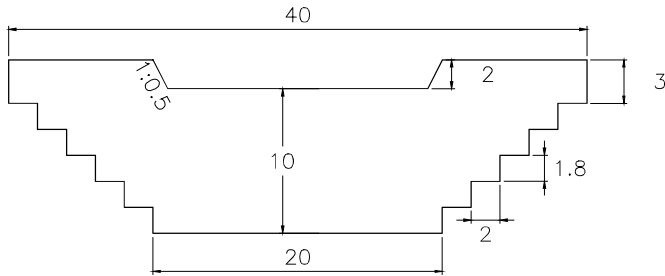
VOLUME: 972.00m<sup>3</sup> QUANTITY: 3

**CHECK DAM**

SCALE 1:500

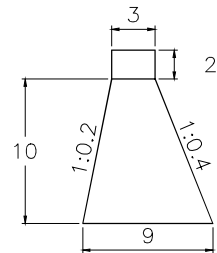
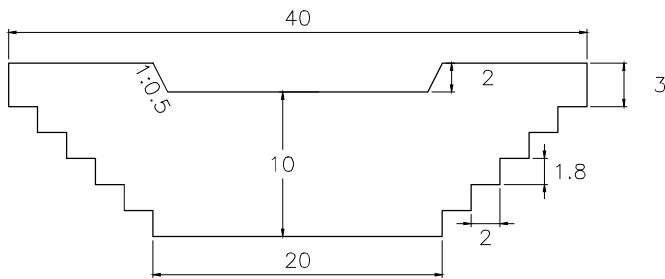
# PISCO RIVER

## SUB BASIN 3-1



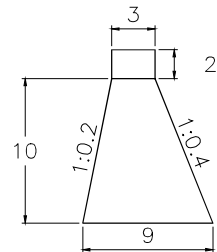
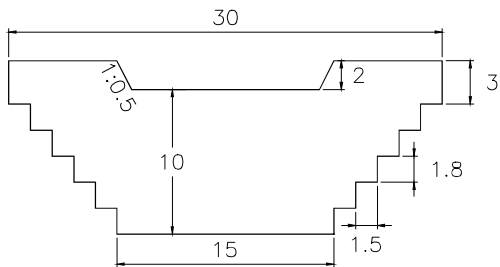
VOLUME: 1,800.00m<sup>3</sup> QUANTITY: 2

## SUB BASIN 5-1



VOLUME: 1,800.00m<sup>3</sup> QUANTITY: 5

## SUB BASIN 6-1



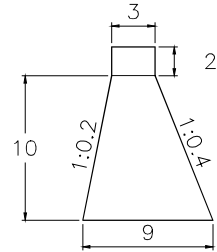
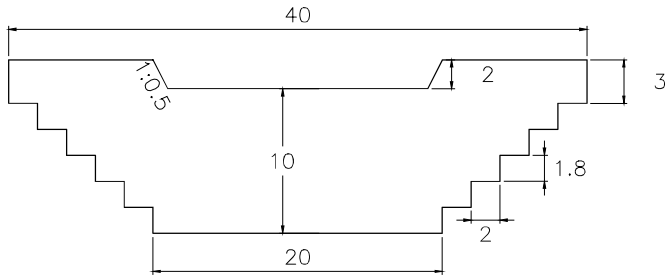
VOLUME: 1,350.00m<sup>3</sup> QUANTITY: 1

### CHECK DAM

SCALE 1:500

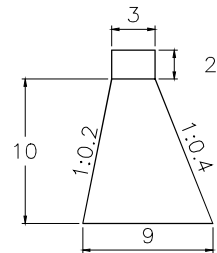
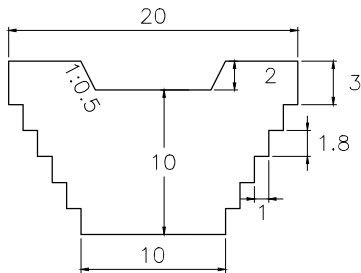
# PISCO RIVER

## SUB BASIN 7-1



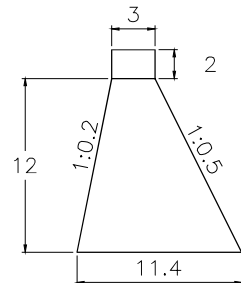
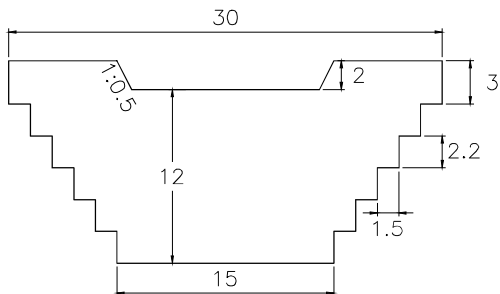
VOLUME: 1,800.00m<sup>3</sup> QUANTITY: 3

## SUB BASIN 8-1



VOLUME: 900.00m<sup>3</sup> QUANTITY: 1

## SUB BASIN 10-1



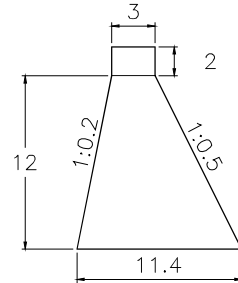
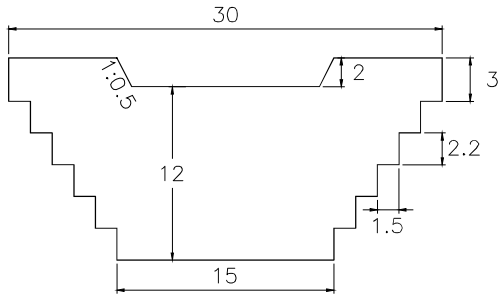
VOLUME: 1,944.00m<sup>3</sup> QUANTITY: 2

**CHECK DAM**

SCALE 1:500

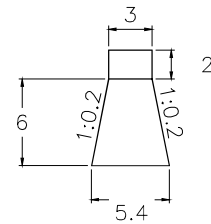
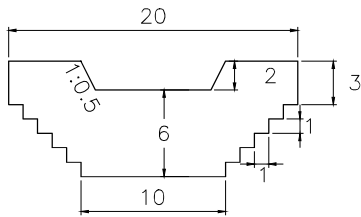
# PISCO RIVER

## SUB BASIN 11-1



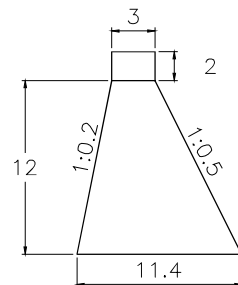
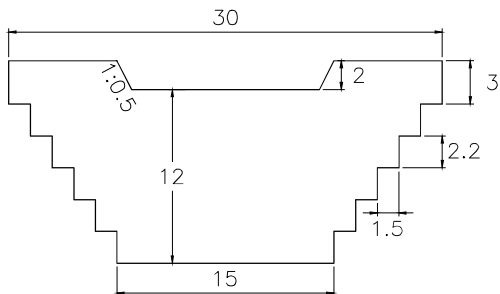
VOLUME: 1,944.00m<sup>3</sup> QUANTITY: 3

## SUB BASIN 12-1



VOLUME: 378.00m<sup>3</sup> QUANTITY: 1

## SUB BASIN 15-1



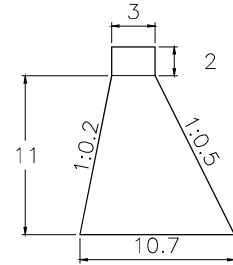
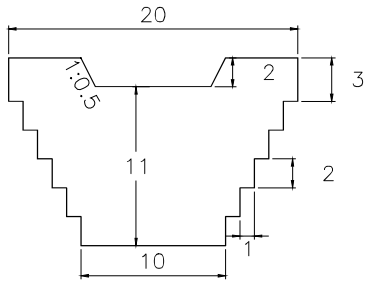
VOLUME: 1,944.00m<sup>3</sup> QUANTITY: 2

### CHECK DAM

SCALE 1:500

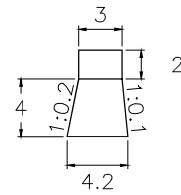
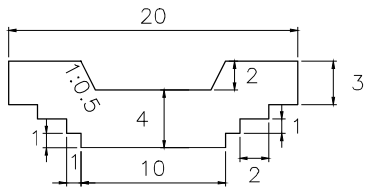
# PISCO RIVER

## SUB BASIN 16-1



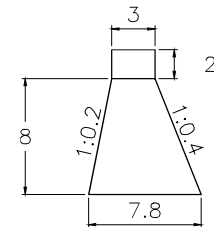
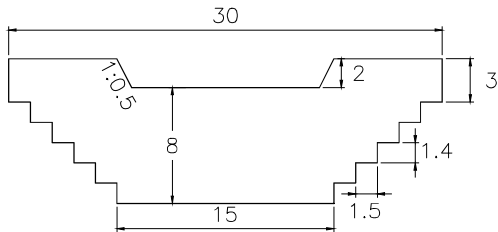
VOLUME: 1,130.25m<sup>3</sup> QUANTITY: 2

## SUB BASIN 20-1



VOLUME: 216.00m<sup>3</sup> QUANTITY: 1

## SUB BASIN 21-1



VOLUME: 972.00m<sup>3</sup> QUANTITY: 1

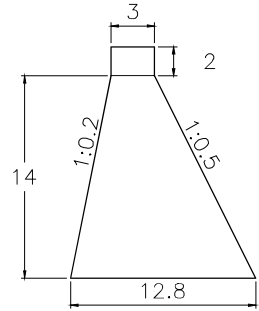
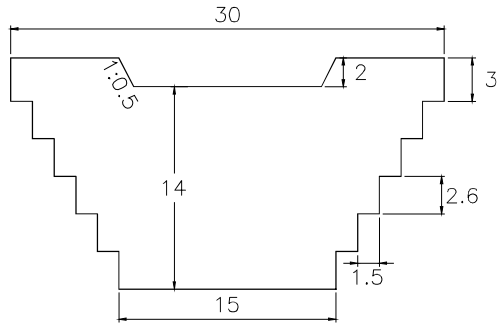
### CHECK DAM

SCALE 1:500



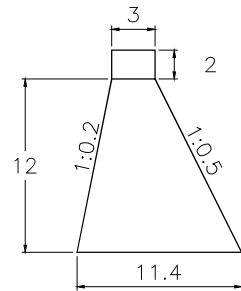
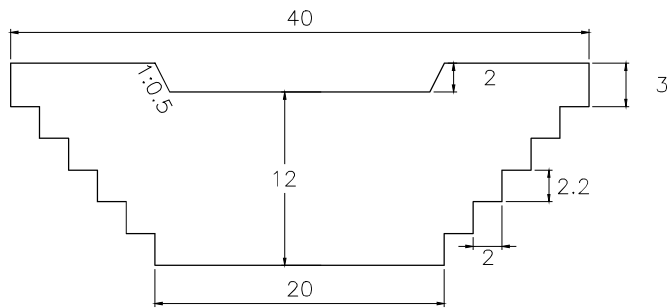
# PISCO RIVER

## SUB BASIN 22-1



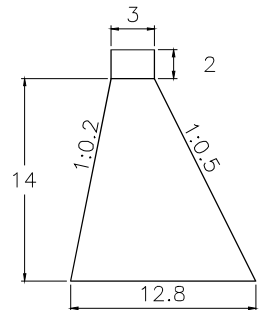
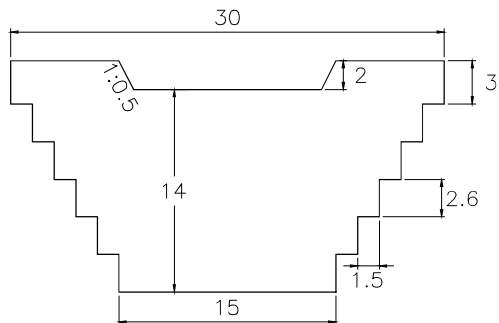
VOLUME: 2,488.50m<sup>3</sup> QUANTITY: 3

## SUB BASIN 23-1



VOLUME: 2,592.00m<sup>3</sup> QUANTITY: 5

## SUB BASIN 26-1



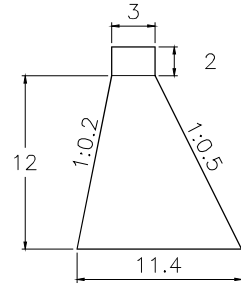
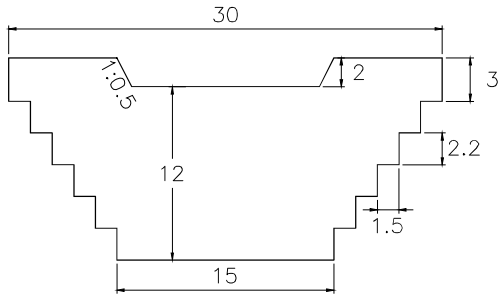
VOLUME: 2,488.50m<sup>3</sup> QUANTITY: 5

**CHECK DAM**

SCALE 1:500

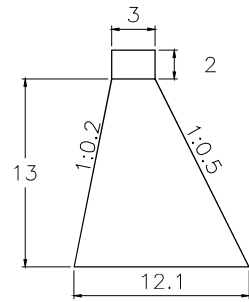
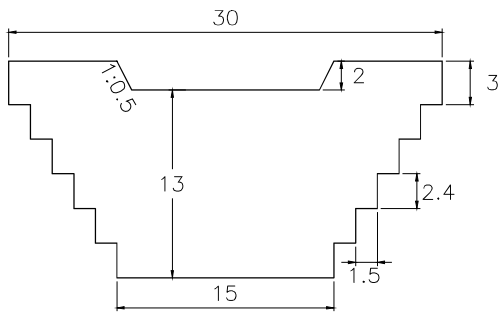
# PISCO RIVER

## SUB BASIN 27-1



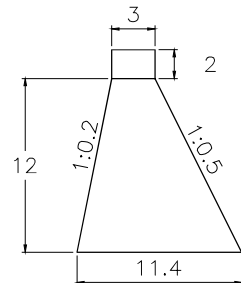
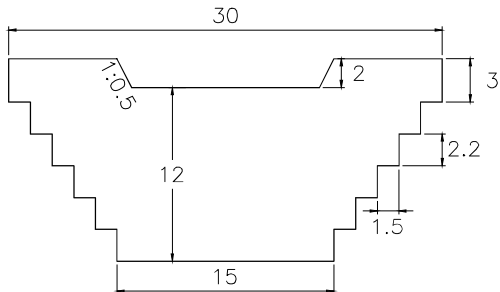
VOLUME: 1,944.00m<sup>3</sup> QUANTITY: 3

## SUB BASIN 29-1



VOLUME: 2,208.38m<sup>3</sup> QUANTITY: 2

## SUB BASIN 31-1



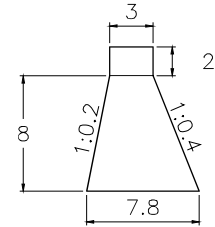
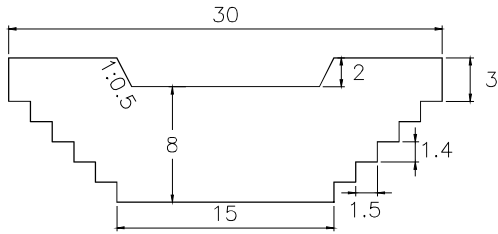
VOLUME: 1,944.00m<sup>3</sup> QUANTITY: 3

**CHECK DAM**

SCALE 1:500

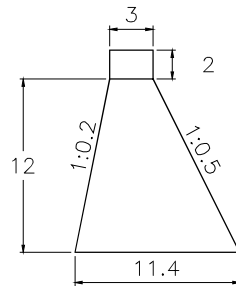
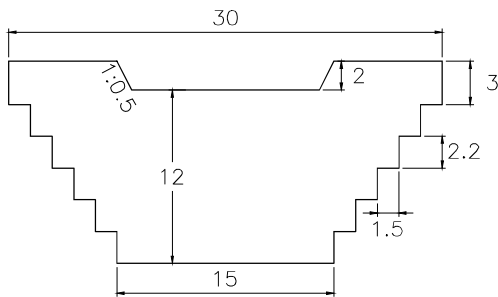
# PISCO RIVER

## SUB BASIN 33-1



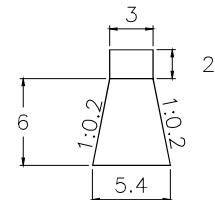
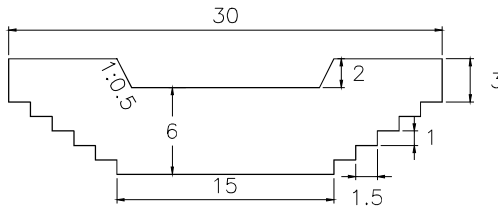
VOLUME: 972.00m<sup>3</sup> QUANTITY: 1

## SUB BASIN 36-1



VOLUME: 1,944.00m<sup>3</sup> QUANTITY: 6

## SUB BASIN 37-1



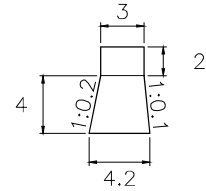
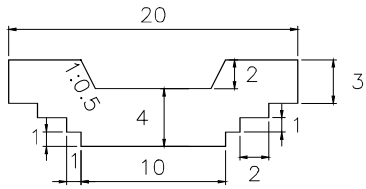
VOLUME: 567.00m<sup>3</sup> QUANTITY: 3

**CHECK DAM**

SCALE 1:500

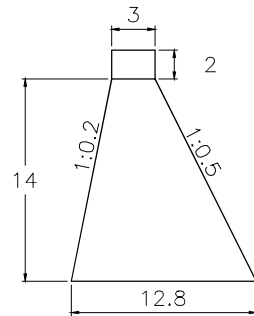
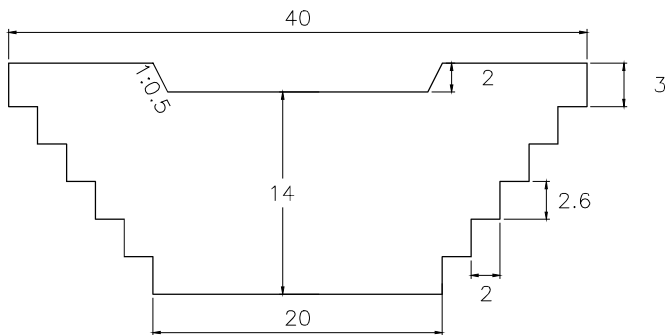
# PISCO RIVER

## SUB BASIN 38-1



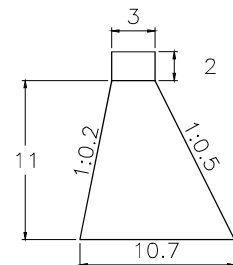
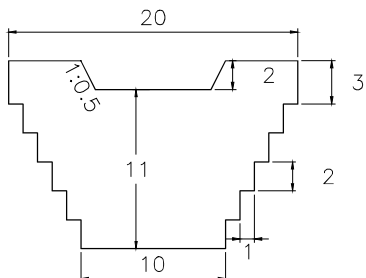
VOLUME: 216.00m<sup>3</sup> QUANTITY: 3

## SUB BASIN 40-1



VOLUME: 3,318.00m<sup>3</sup> QUANTITY: 7





## SUB BASIN 41-1

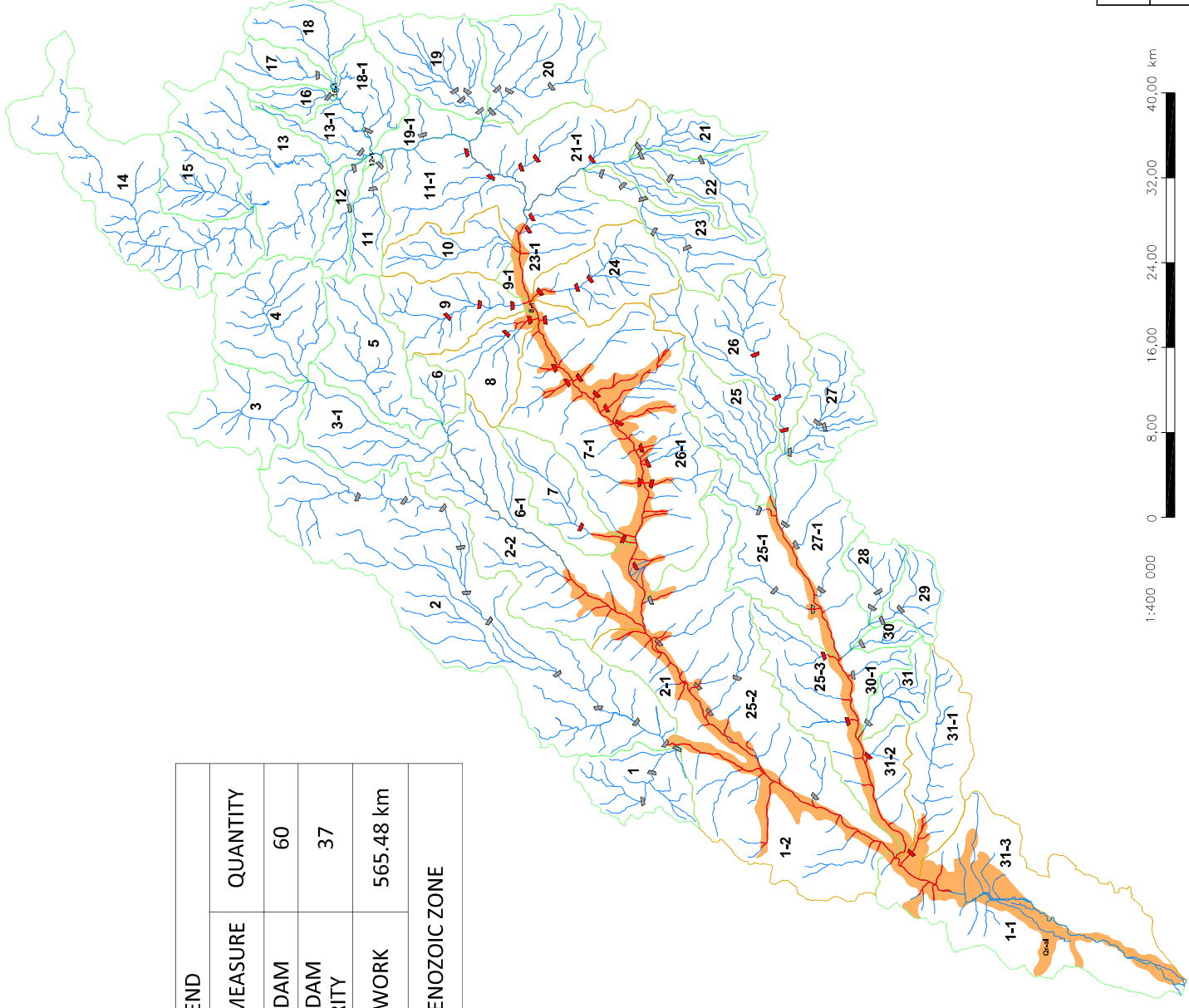


VOLUME: 1,130.25m<sup>3</sup> QUANTITY: 5

**CHECK DAM**

SCALE 1:500

LEGEND		
FIGURE	COUNTER MEASURE	QUANTITY
	CHECK DAM	60
	CHECK DAM PRIORITY	37
	REVENT WORK	565.48 km
	CENOZOIC ZONE	



ARRANGEMENT PLAN OF COUNTERMEASURE

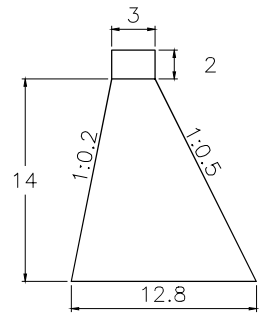
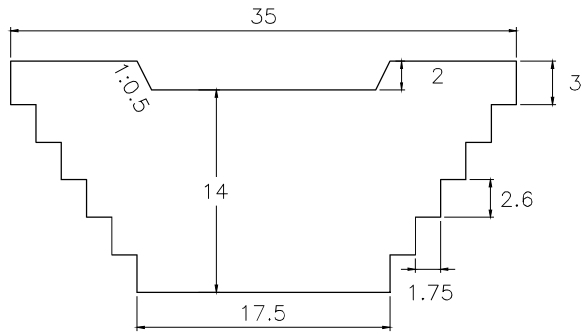
YAOUCA BASIN

SCALE 1:400 000

1:400 000 0 8,00 16,00 24,00 32,00 40,00 km

# YAUCA RIVER

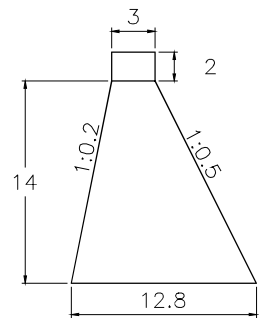
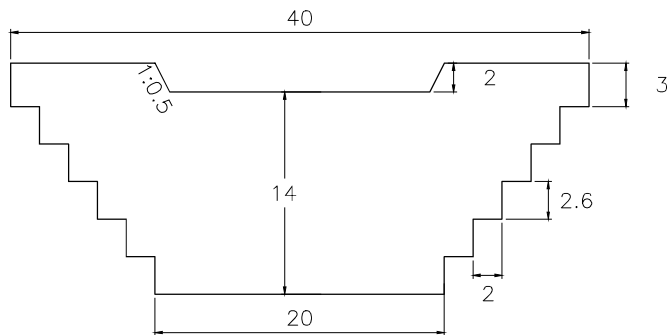
## SUB BASIN 1



VOLUME: 2,903.25m<sup>3</sup>

QUANTITY: 3

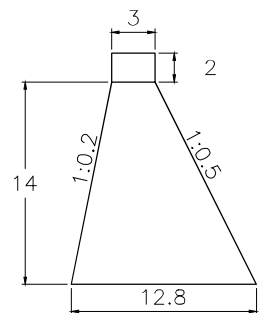
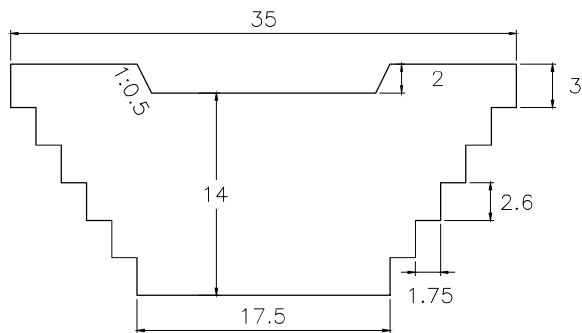
## SUB BASIN 2



VOLUME: 3,318.00m<sup>3</sup>

QUANTITY: 10

## SUB BASIN 7



VOLUME: 2,903.25m<sup>3</sup>

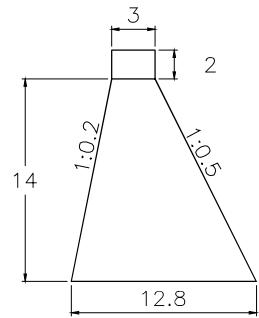
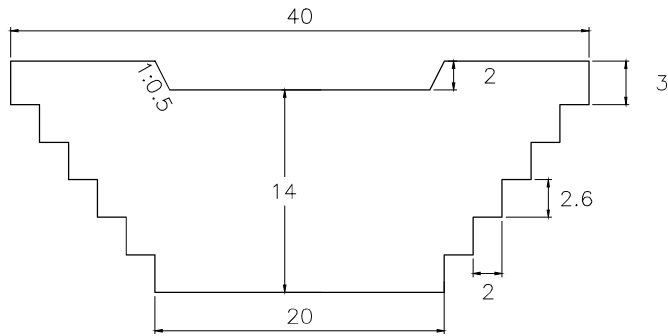
QUANTITY: 2

### CHECK DAM

SCALE 1:500

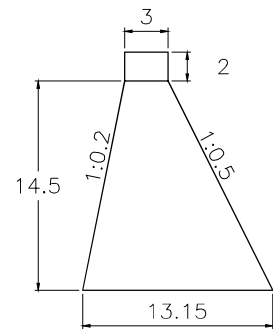
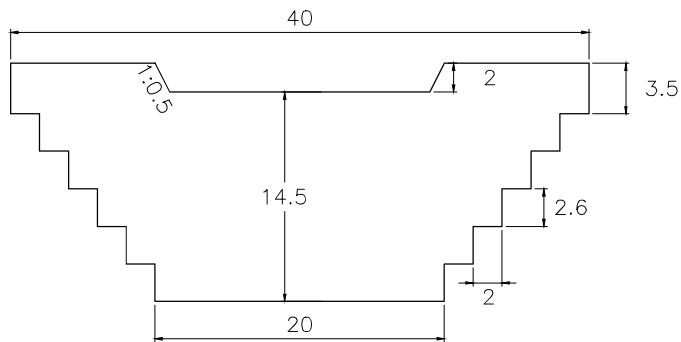
# YAUCA RIVER

## SUB BASIN 7-1



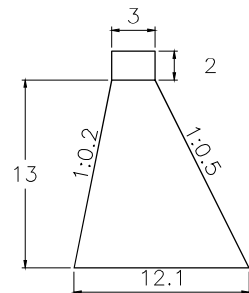
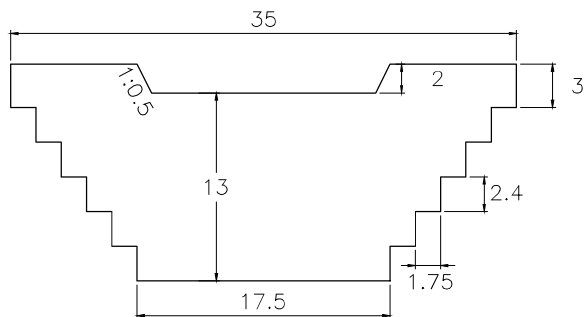
VOLUME: 3,318.00m<sup>3</sup> QUANTITY: 3

## SUB BASIN 8



VOLUME: 3,512.70m<sup>3</sup> QUANTITY: 2

## SUB BASIN 9



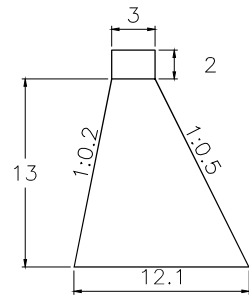
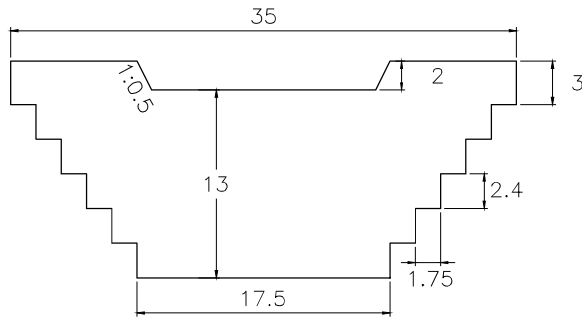
VOLUME: 2,576.44m<sup>3</sup> QUANTITY: 3

**CHECK DAM**

SCALE 1:500

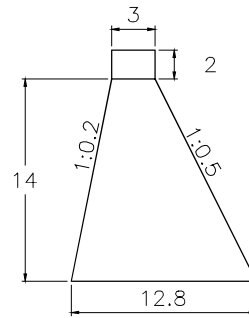
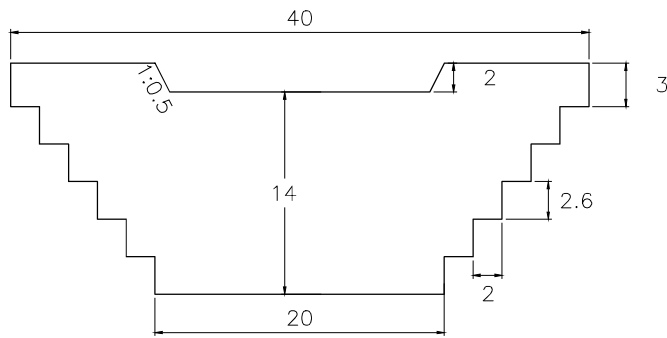
# YAUCA RIVER

## SUB BASIN 11



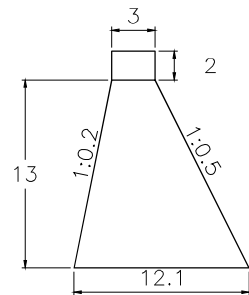
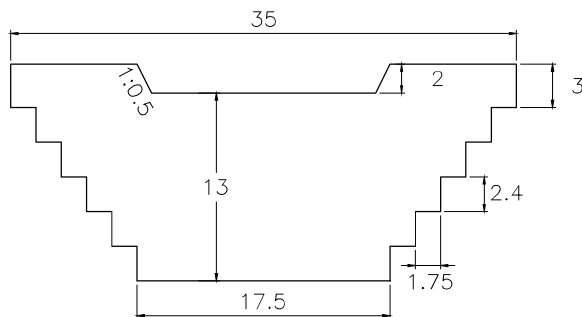
VOLUME: 2,576.44m<sup>3</sup> QUANTITY: 2

## SUB BASIN 11-1



VOLUME: 3,318.00m<sup>3</sup> QUANTITY: 2

## SUB BASIN 12



VOLUME: 2,576.44m<sup>3</sup> QUANTITY: 2

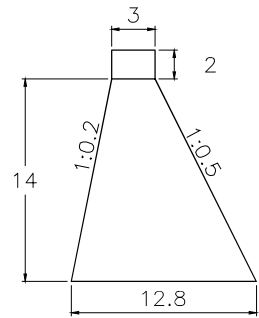
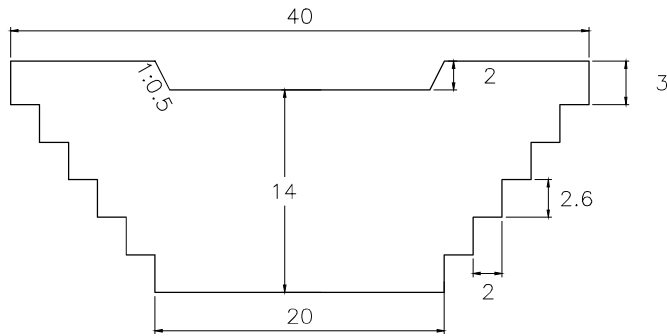
**CHECK DAM**

SCALE 1:500



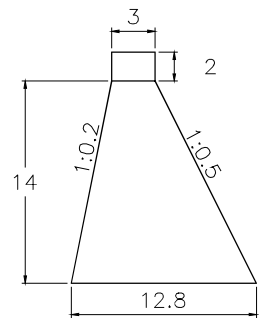
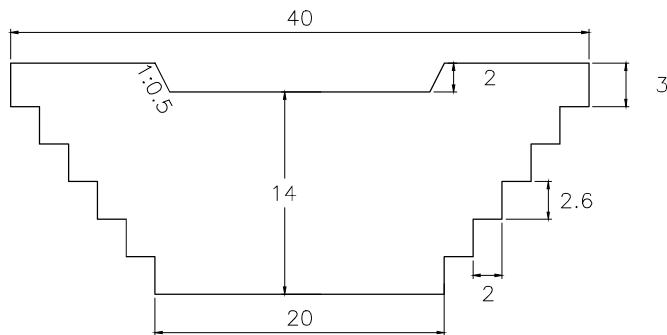
# YAUCA RIVER

## SUB BASIN 13-1



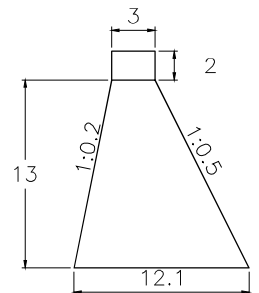
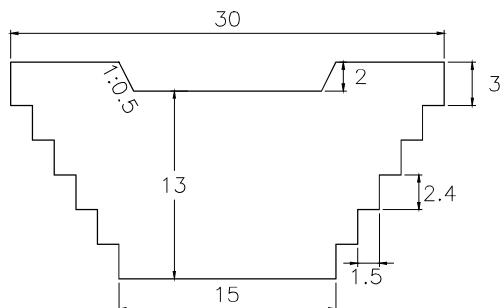
VOLUME: 3,318.00m<sup>3</sup> QUANTITY: 1

## SUB BASIN 16



VOLUME: 3,318.00m<sup>3</sup> QUANTITY: 1

## SUB BASIN 17



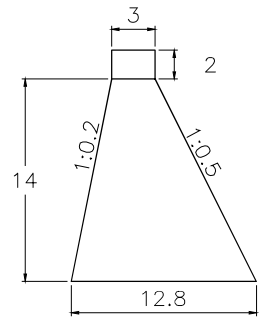
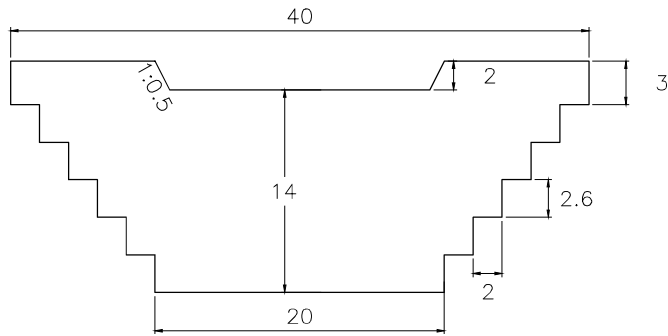
VOLUME: 2,208.38m<sup>3</sup> QUANTITY: 1

**CHECK DAM**

SCALE 1:500

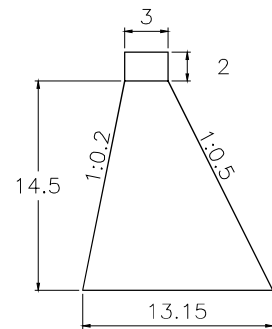
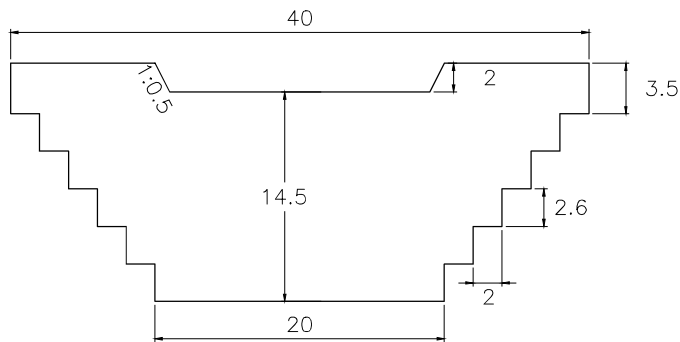
# YAUCA RIVER

## SUB BASIN 18-1



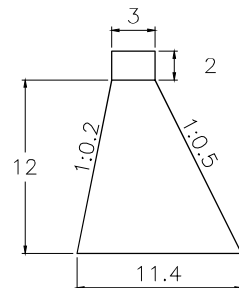
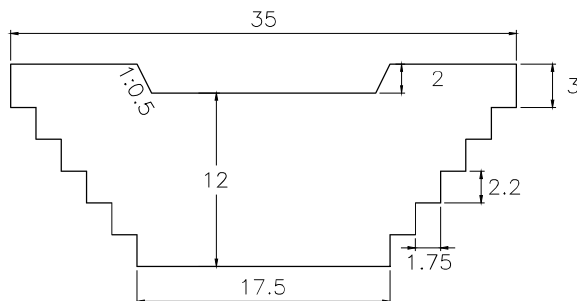
VOLUME: 3,318.00m<sup>3</sup> QUANTITY: 1

## SUB BASIN 19



VOLUME: 3,512.70m<sup>3</sup> QUANTITY: 4

## SUB BASIN 19-1



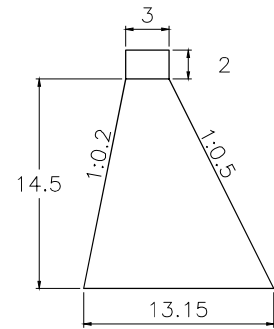
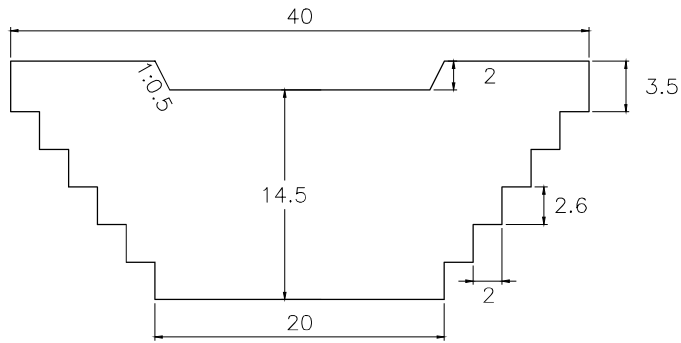
VOLUME: 2,268.00m<sup>3</sup> QUANTITY: 1

CHECK DAM

SCALE 1:500

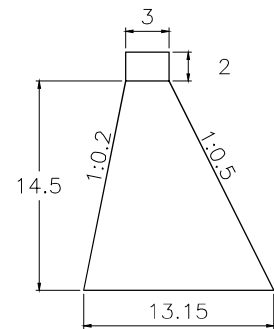
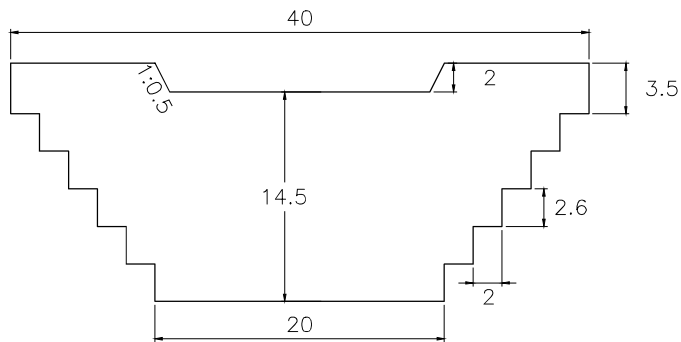
# YAUCA RIVER

## SUB BASIN 20



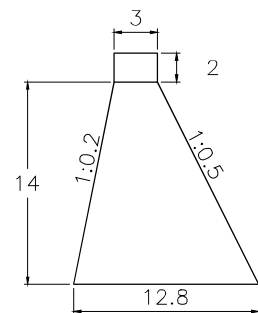
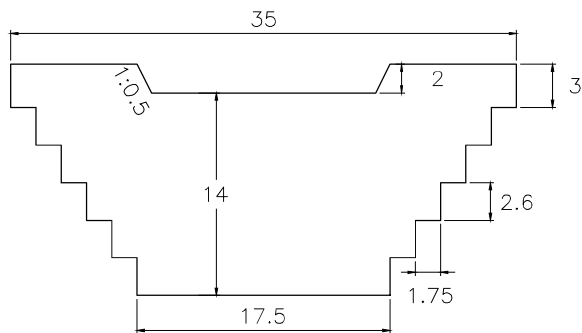
VOLUME: 3,512.70m<sup>3</sup> QUANTITY: 4

## SUB BASIN 21



VOLUME: 3,512.70m<sup>3</sup> QUANTITY: 1

## SUB BASIN 21-1



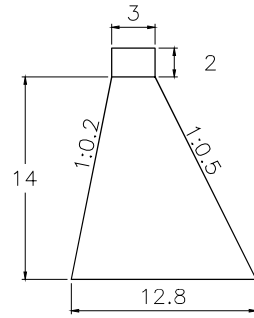
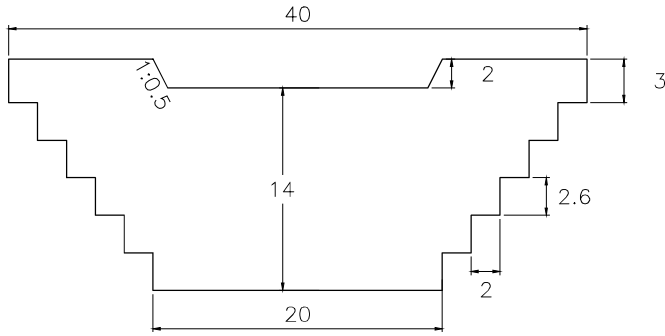
VOLUME: 2,903.25m<sup>3</sup> QUANTITY: 3

**CHECK DAM**

SCALE 1:500

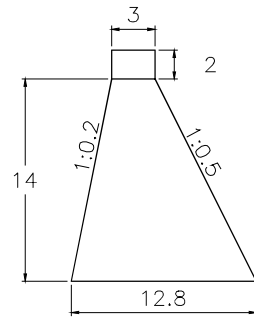
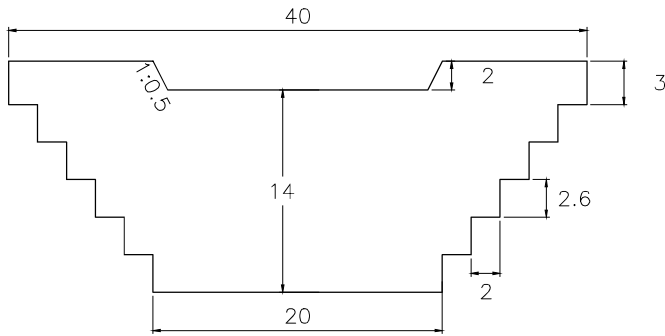
# YAUCA RIVER

## SUB BASIN 22



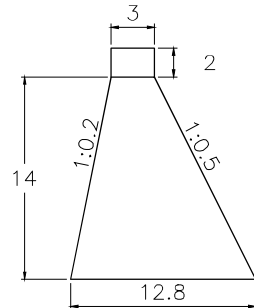
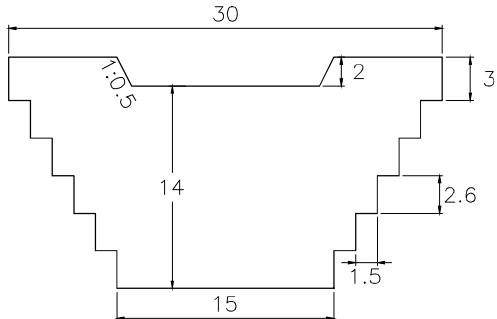
VOLUME: 3,318.00m<sup>3</sup> QUANTITY: 3

## SUB BASIN 23



VOLUME: 3,318.00m<sup>3</sup> QUANTITY: 5

## SUB BASIN 23-1



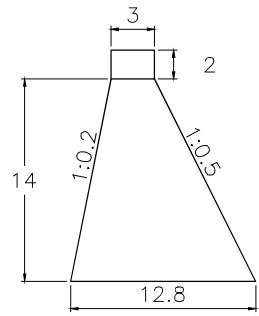
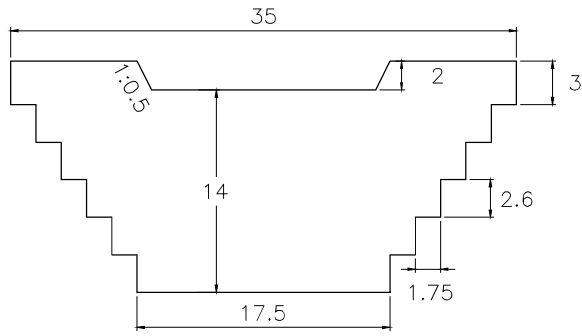
VOLUME: 2,488.50m<sup>3</sup> QUANTITY: 2

**CHECK DAM**

SCALE 1:500

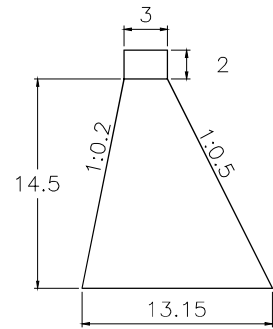
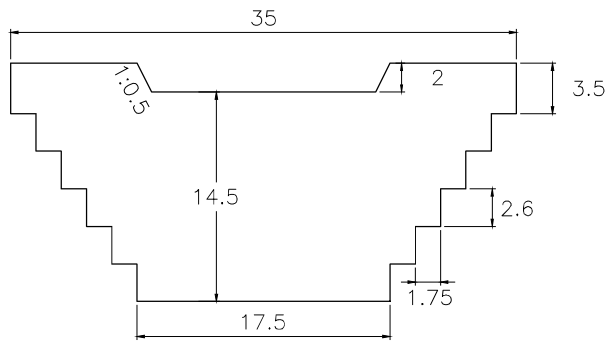
# YAUCA RIVER

## SUB BASIN 24



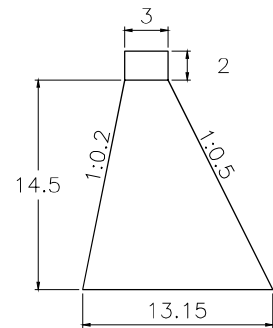
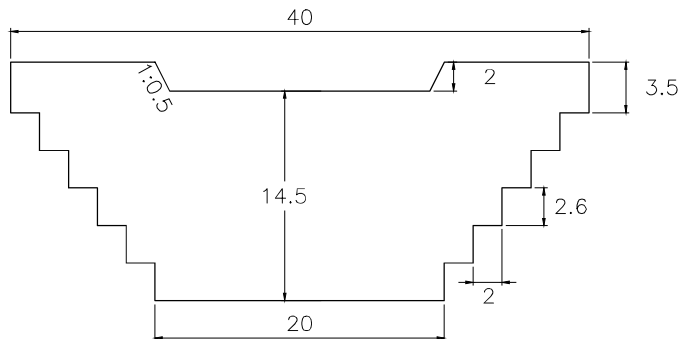
VOLUME: 2,903.25m<sup>3</sup> QUANTITY: 3

## SUB BASIN 25-1



VOLUME: 3,073.61m<sup>3</sup> QUANTITY: 3

## SUB BASIN 25-2



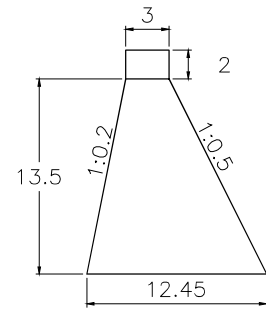
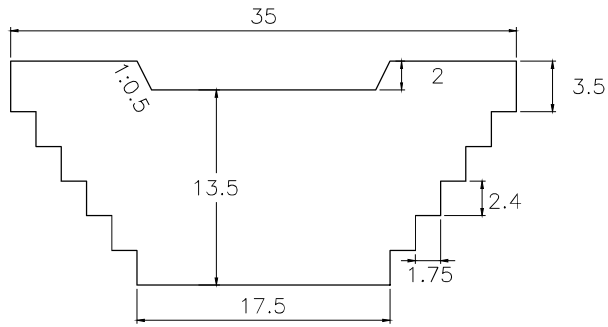
VOLUME: 3,512.70m<sup>3</sup> QUANTITY: 6

### CHECK DAM

SCALE 1:500

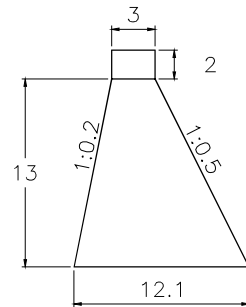
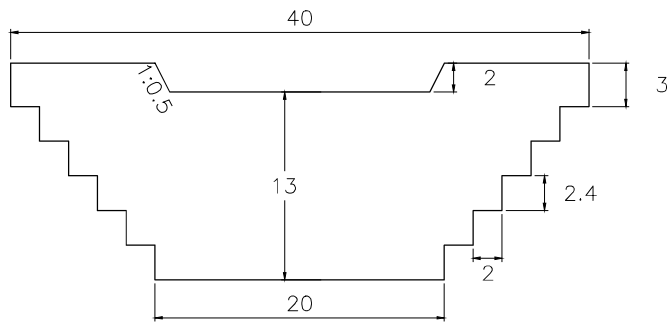
# YAUCA RIVER

## SUB BASIN 25-3



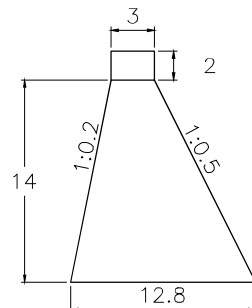
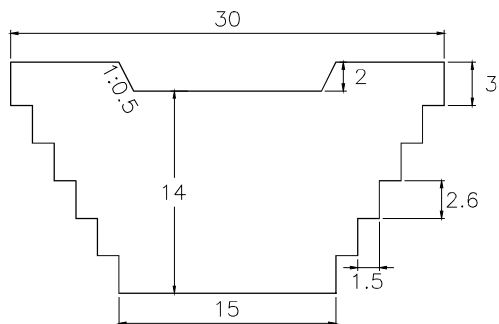
VOLUME: 2,737.61m<sup>3</sup> QUANTITY: 2

## SUB BASIN 26



VOLUME: 2,944.50m<sup>3</sup> QUANTITY: 3

## SUB BASIN 26-1



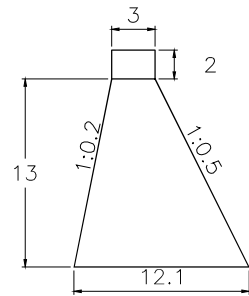
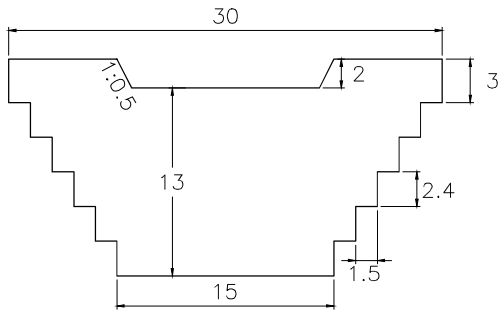
VOLUME: 2,488.50m<sup>3</sup> QUANTITY: 9

**CHECK DAM**

SCALE 1:500

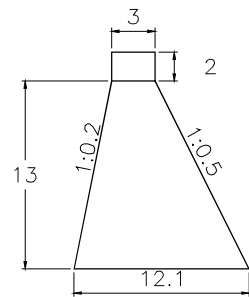
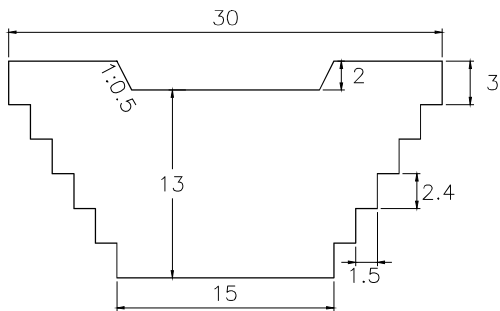
# YAUCA RIVER

## SUB BASIN 27



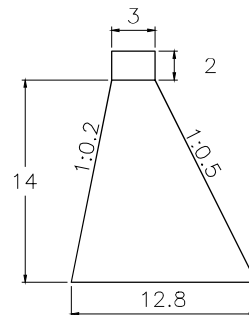
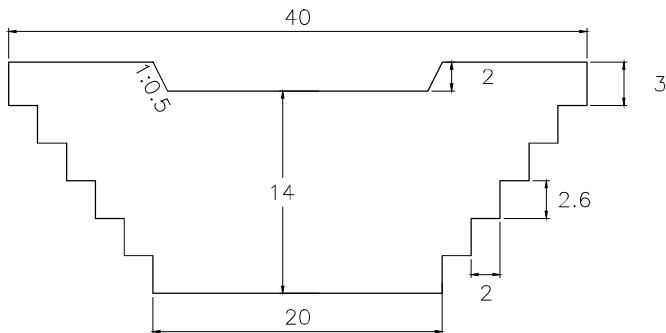
VOLUME: 2,208.38m<sup>3</sup> QUANTITY: 3

## SUB BASIN 26



VOLUME: 2,208.38m<sup>3</sup> QUANTITY: 3

## SUB BASIN 28



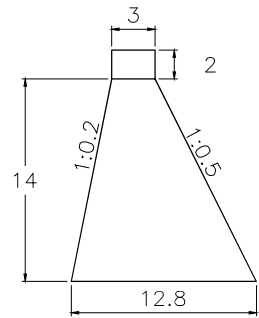
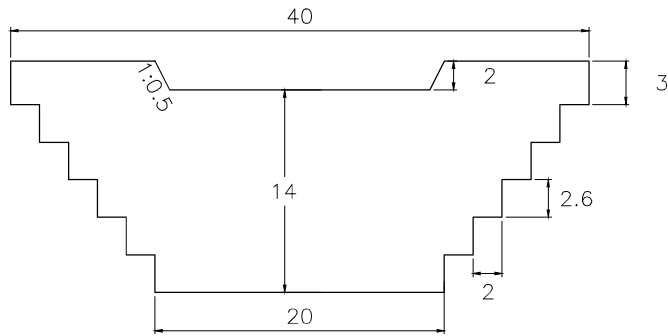
VOLUME: 3,318.00m<sup>3</sup> QUANTITY: 2

**CHECK DAM**

SCALE 1:500

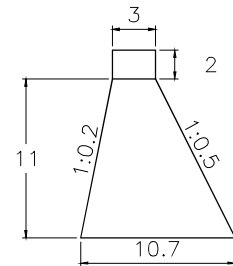
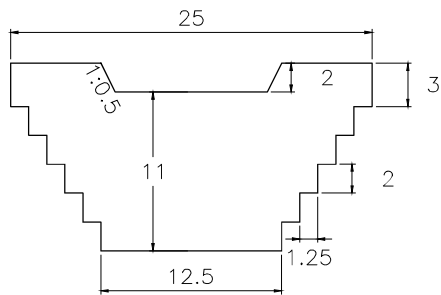
# YAUCA RIVER

## SUB BASIN 29



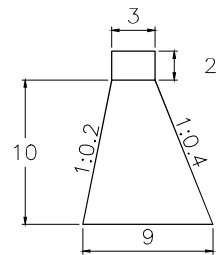
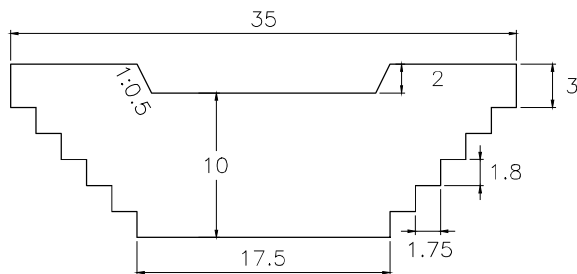
VOLUME: 3,318.00m<sup>3</sup> QUANTITY: 2

## SUB BASIN 30



VOLUME: 1,412.81m<sup>3</sup> QUANTITY: 1

## SUB BASIN 30-1



VOLUME: 1,575.00m<sup>3</sup> QUANTITY: 1

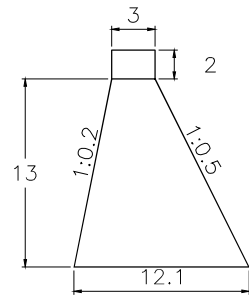
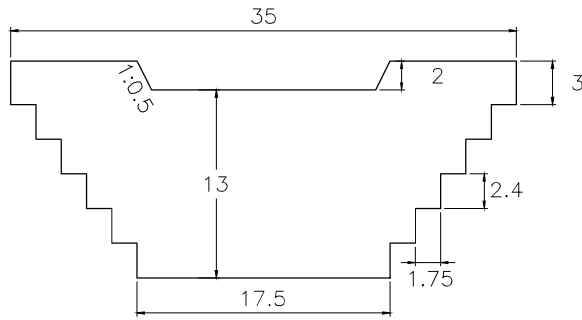
**CHECK DAM**

SCALE 1:500



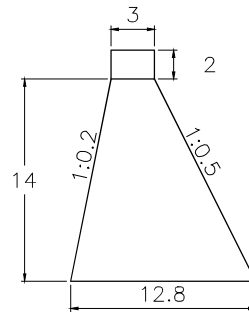
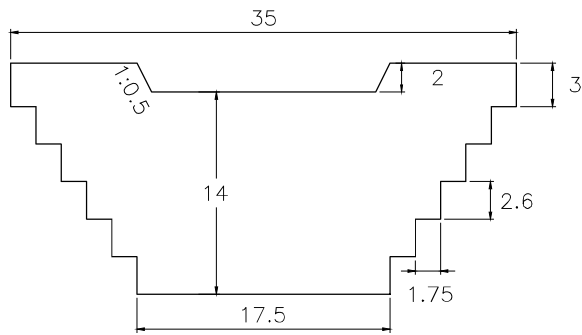
# YAUCA RIVER

## SUB BASIN 31



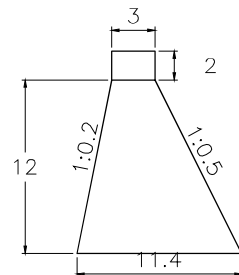
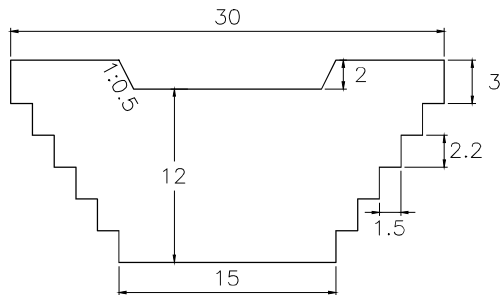
VOLUME: 2,576.44m<sup>3</sup> QUANTITY: 1

## SUB BASIN 31-1



VOLUME: 2,903.25m<sup>3</sup> QUANTITY: 1

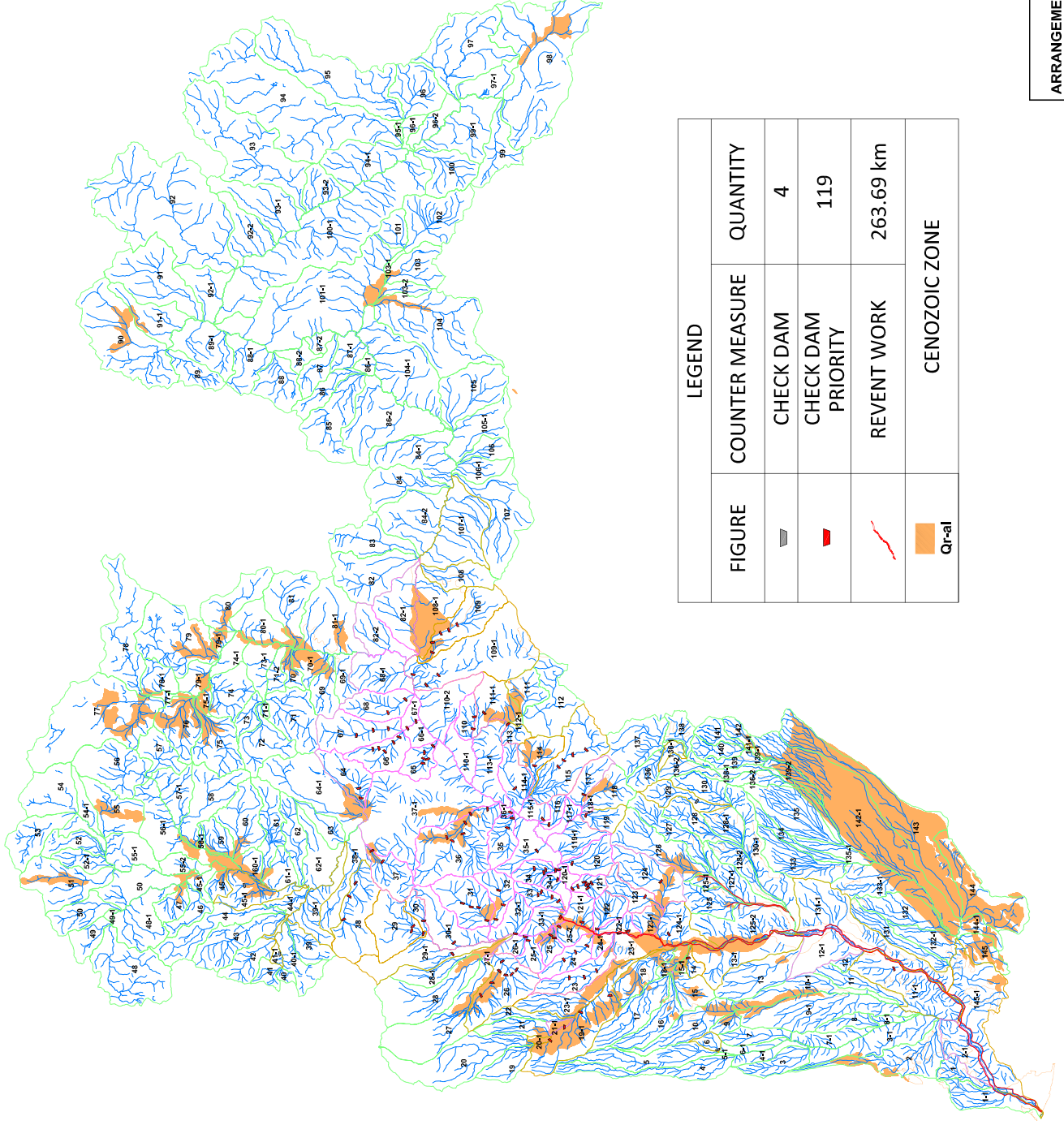
## SUB BASIN 31-2







VOLUME: 1,944.00m<sup>3</sup> QUANTITY: 1

**CHECK DAM**

SCALE 1:500



LEGEND			
FIGURE	COUNTER MEASURE	QUANTITY	
	CHECK DAM	4	
	CHECK DAM PRIORITY	119	
	REVENT WORK	263.69 km	
	CENOZOIC ZONE		



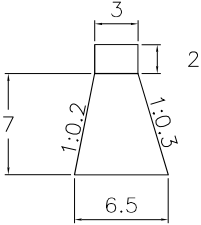
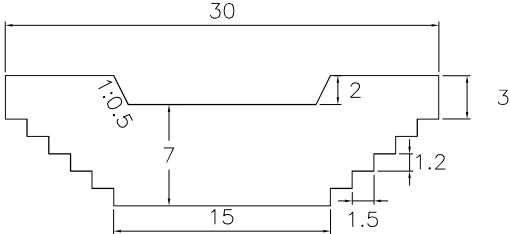
ARRANGEMENT PLAN OF COUNTERMEASURE

CAMAMA MAJES BASIN

SCALE  
1:750 000

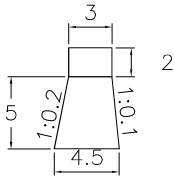
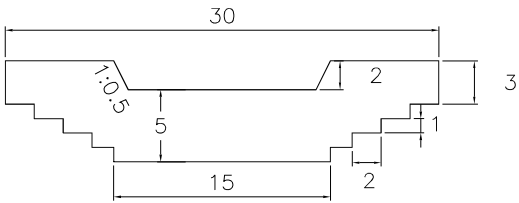
# CAMANA - MAJES RIVER

## SUB BASIN 6



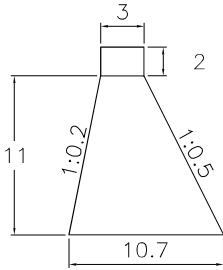
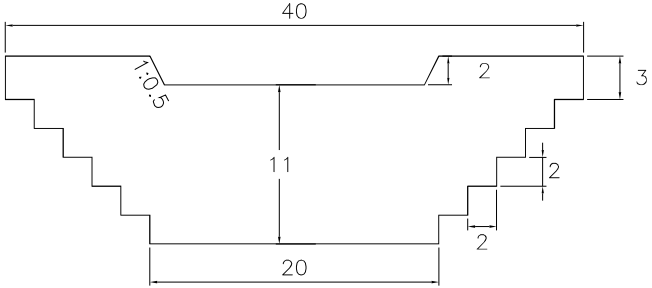
VOLUME: 748.13m<sup>3</sup>    QUANTITY: 1

## SUB BASIN 14



VOLUME: 421.88m<sup>3</sup>    QUANTITY: 1

## SUB BASIN 23



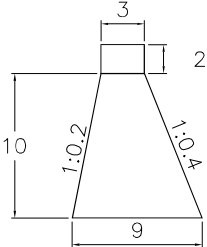
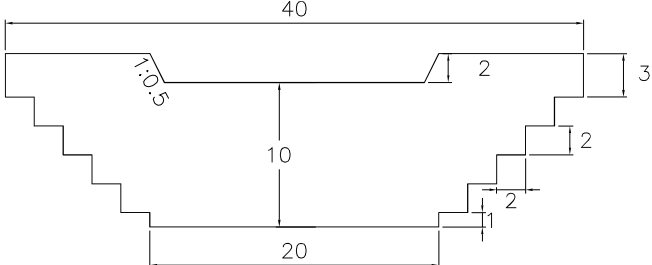
VOLUME: 2,260.50m<sup>3</sup>    QUANTITY: 3

### CHECK DAM

SCALE 1:500

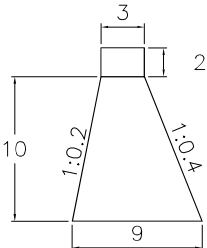
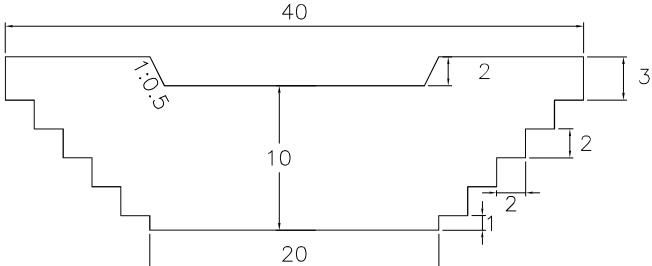
# CAMANA - MAJES RIVER

SUB BASIN 24



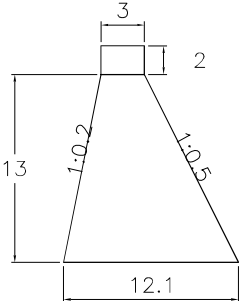
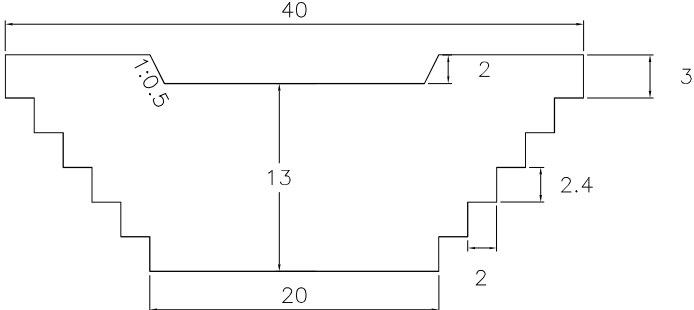
VOLUME: 1,800.00m<sup>3</sup>    QUANTITY: 3

SUB BASIN 25



VOLUME: 1,800.00m<sup>3</sup>    QUANTITY: 2

SUB BASIN 26



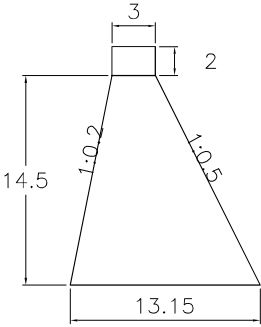
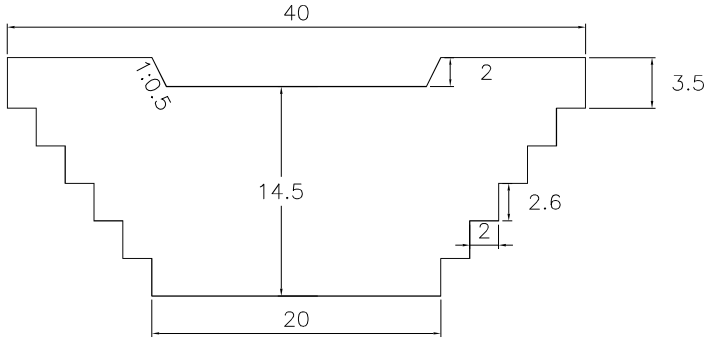
VOLUME: 2,944.50m<sup>3</sup>    QUANTITY: 7

## CHECK DAM

SCALE 1:500

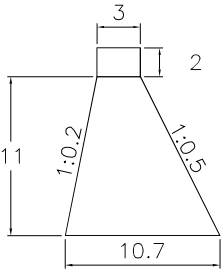
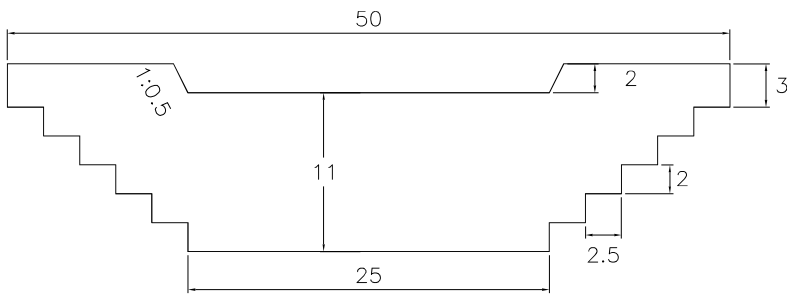
# CAMANA - MAJES RIVER

SUB BASIN 29



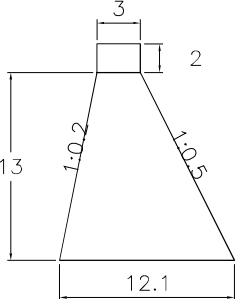
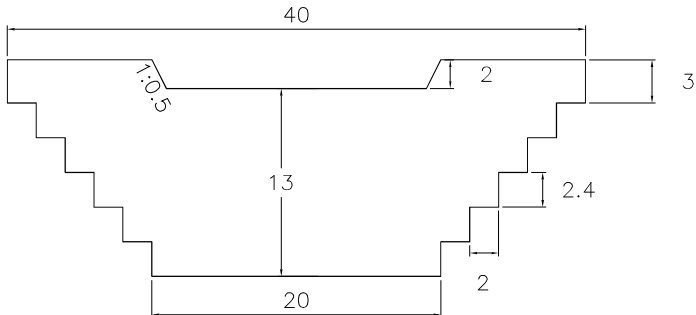
VOLUME: 3,512.70m<sup>3</sup>    QUANTITY: 3

SUB BASIN 30



VOLUME: 2,825.63m<sup>3</sup>    QUANTITY: 1

SUB BASIN 31



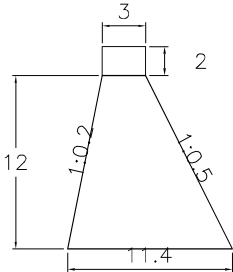
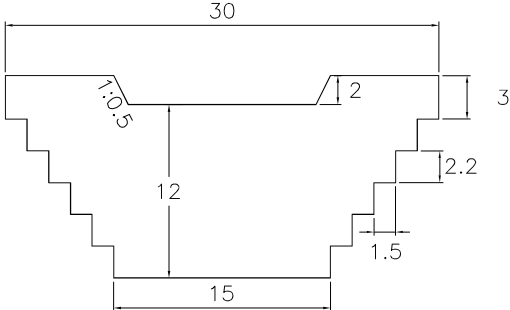
VOLUME: 2,944.50m<sup>3</sup>    QUANTITY: 4

## CHECK DAM

SCALE 1:500

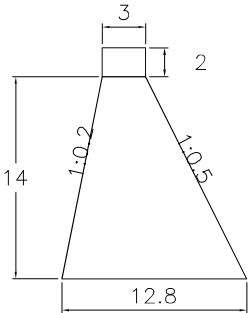
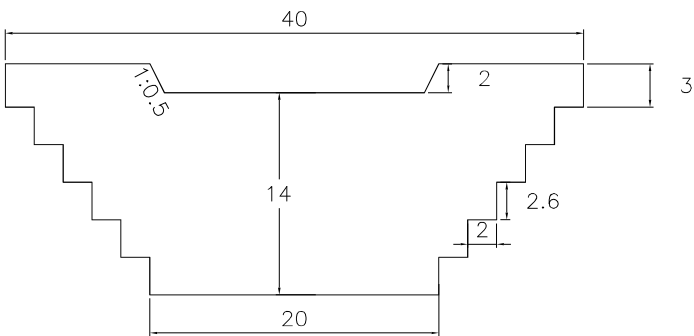
# CAMANA - MAJES RIVER

SUB BASIN 32



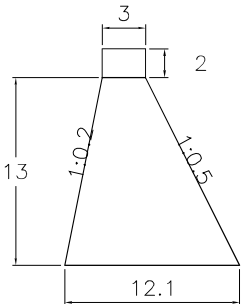
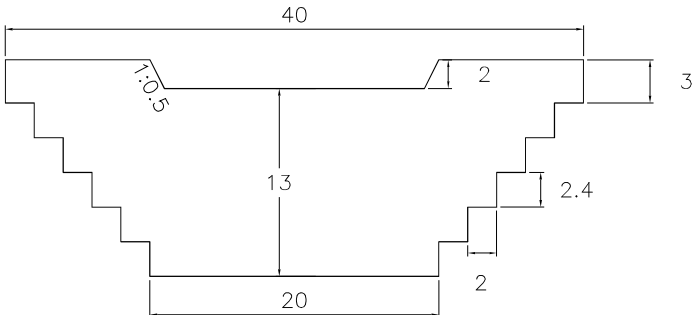
VOLUME: 1,944.00m<sup>3</sup>    QUANTITY: 3

SUB BASIN 33



VOLUME: 3,318.00m<sup>3</sup>    QUANTITY: 4

SUB BASIN 34



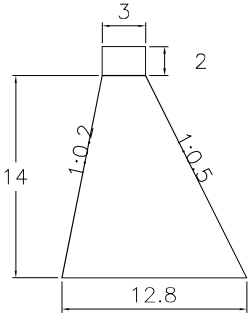
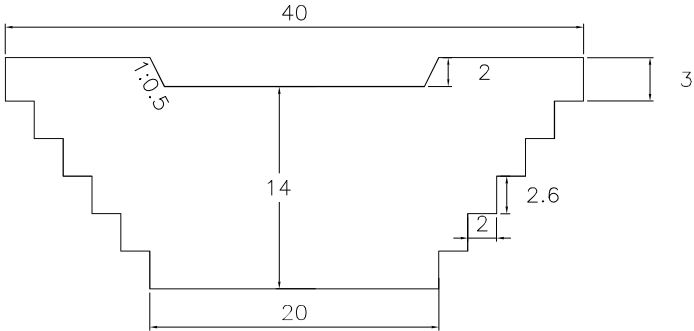
VOLUME: 2,944.50m<sup>3</sup>    QUANTITY: 4

## CHECK DAM

SCALE 1:500

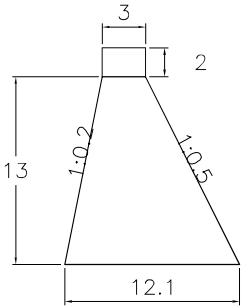
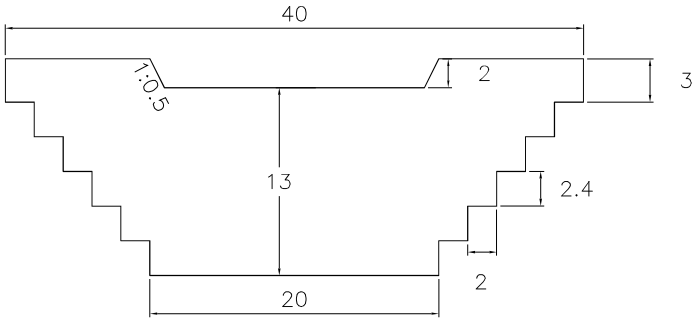
# CAMANA - MAJES RIVER

SUB BASIN 35



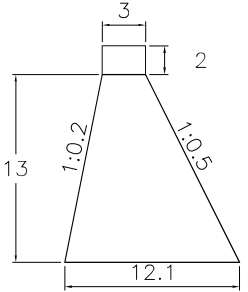
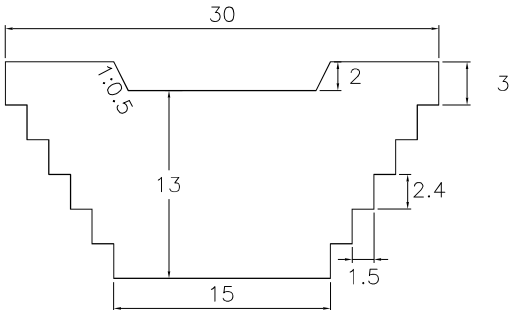
VOLUME: 3,318.00m<sup>3</sup>    QUANTITY: 2

SUB BASIN 36



VOLUME: 2,944.50m<sup>3</sup>    QUANTITY: 6

SUB BASIN 37



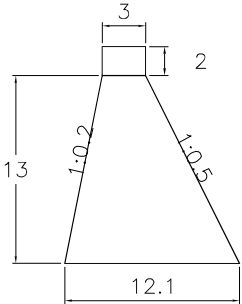
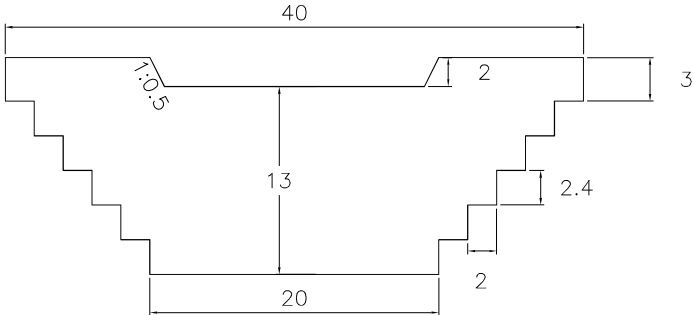
VOLUME: 2,208.38m<sup>3</sup>    QUANTITY: 2

**CHECK DAM**

SCALE 1:500

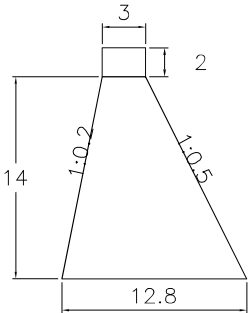
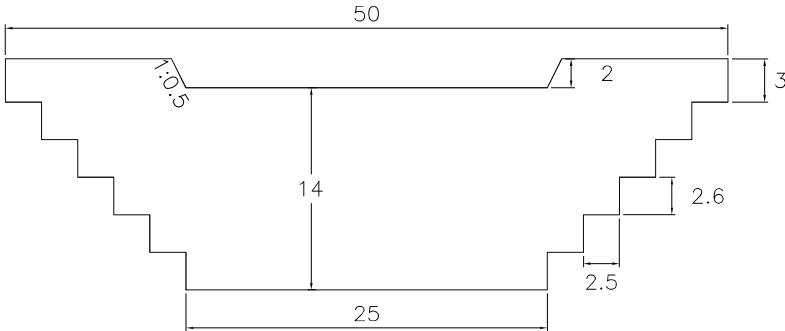
# CAMANA - MAJES RIVER

SUB BASIN 38



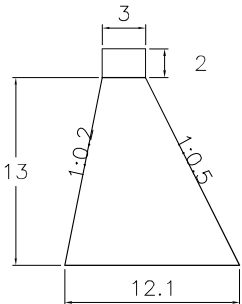
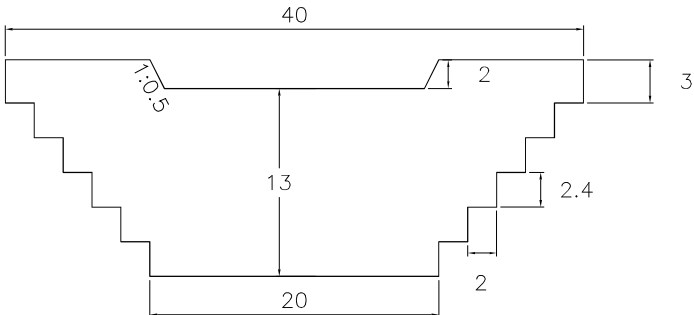
VOLUME: 2,944.50m<sup>3</sup>    QUANTITY: 3

SUB BASIN 64



VOLUME: 4,147.50m<sup>3</sup>    QUANTITY: 2

SUB BASIN 65



VOLUME: 2,944.50m<sup>3</sup>    QUANTITY: 1

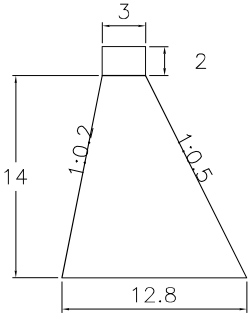
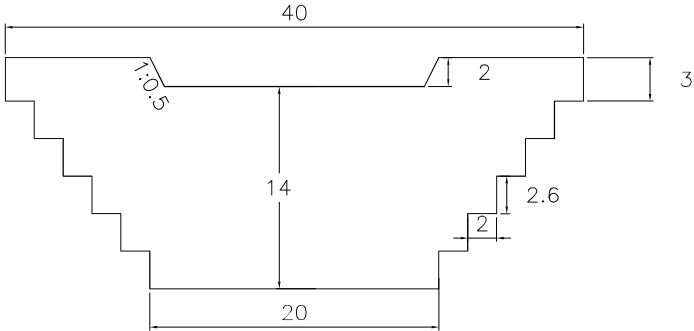
**CHECK DAM**

SCALE 1:500



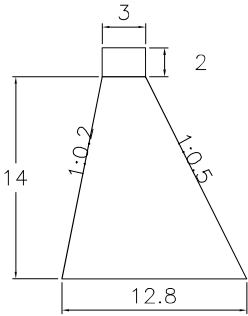
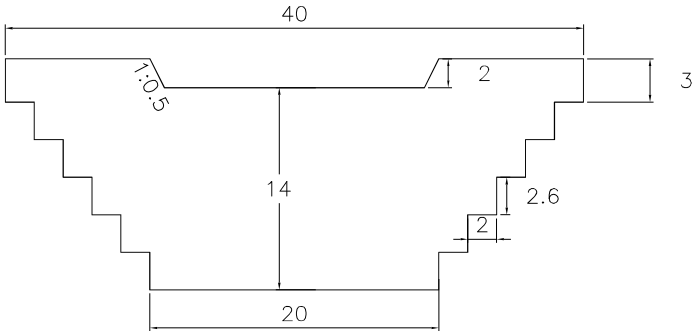
# CAMANA - MAJES RIVER

SUB BASIN 66



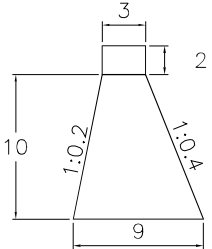
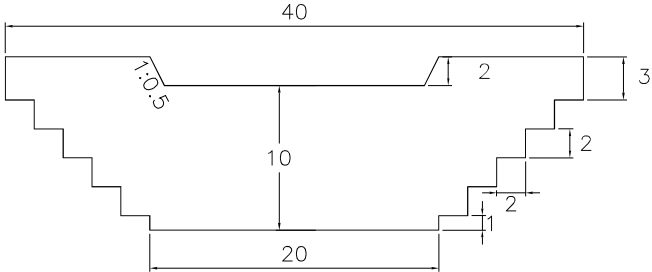
VOLUME: 3,318.00m<sup>3</sup>    QUANTITY: 5

SUB BASIN 67



VOLUME: 3,318.00m<sup>3</sup>    QUANTITY: 3

SUB BASIN 68



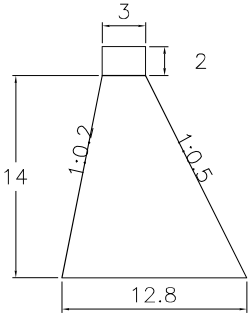
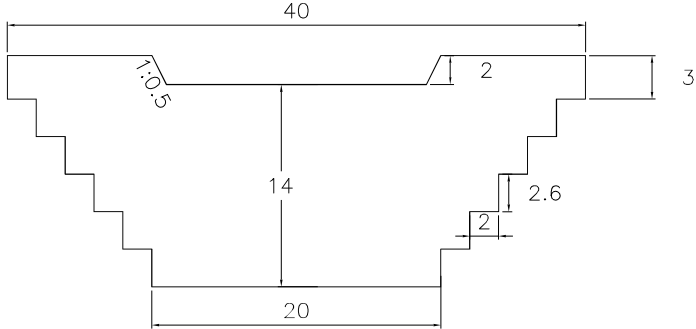
VOLUME: 1,800.00m<sup>3</sup>    QUANTITY: 2

**CHECK DAM**

SCALE 1:500

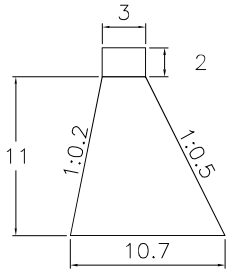
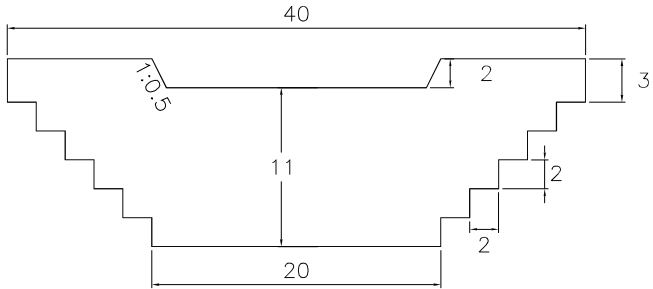
# CAMANA - MAJES RIVER

SUB BASIN 109



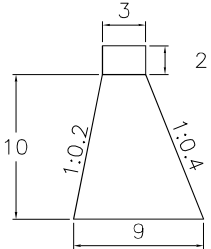
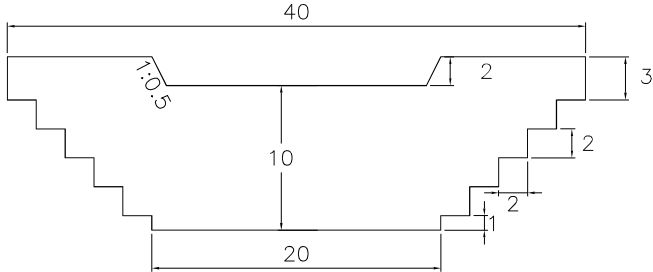
VOLUME: 3,318.00m<sup>3</sup>    QUANTITY: 5

SUB BASIN 110



VOLUME: 2,260.50m<sup>3</sup>    QUANTITY: 2

SUB BASIN 113



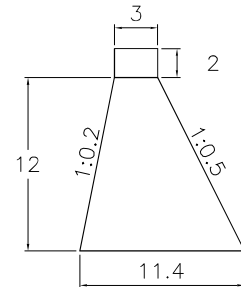
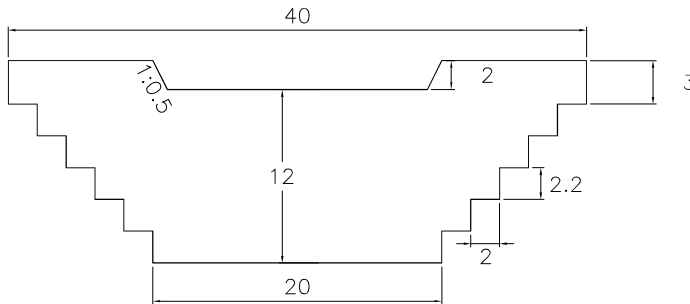
VOLUME: 1,800.00m<sup>3</sup>    QUANTITY: 1

**CHECK DAM**

SCALE 1:500

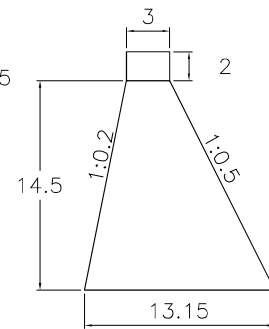
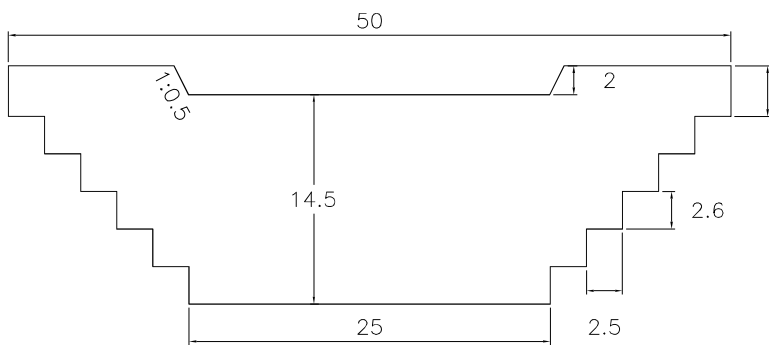
# CAMANA - MAJES RIVER

SUB BASIN 114



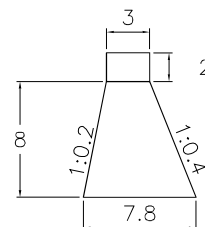
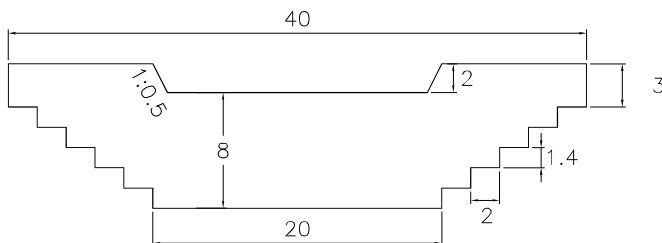
VOLUME: 2,592.00m<sup>3</sup> QUANTITY: 1

SUB BASIN 115



VOLUME: 4,390.88m<sup>3</sup> QUANTITY: 4

SUB BASIN 116



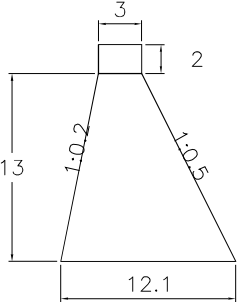
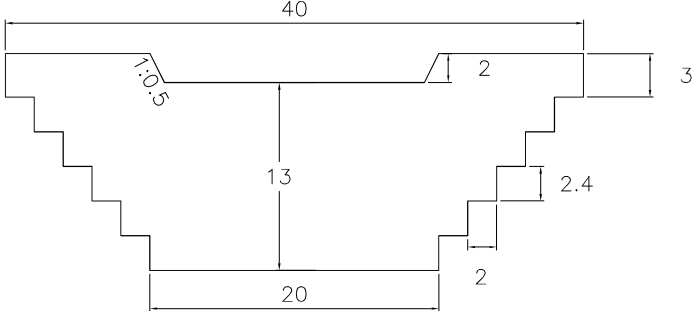
VOLUME: 1296.00m<sup>3</sup> QUANTITY: 1

**CHECK DAM**

SCALE 1:500

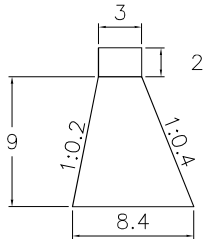
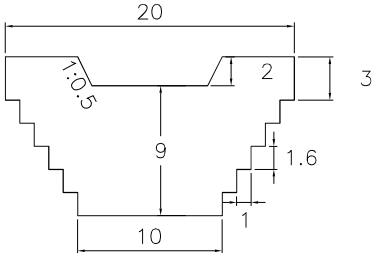
# CAMANA - MAJES RIVER

SUB BASIN 117



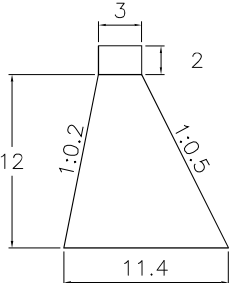
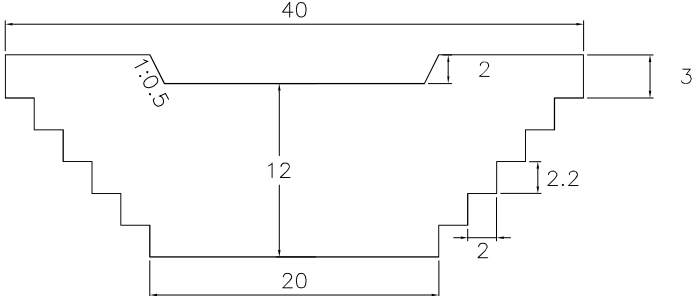
VOLUME: 2,944.50m<sup>3</sup>    QUANTITY: 1

SUB BASIN 119



VOLUME: 769.50 m<sup>3</sup>    QUANTITY: 1

SUB BASIN 120



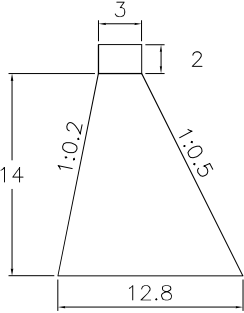
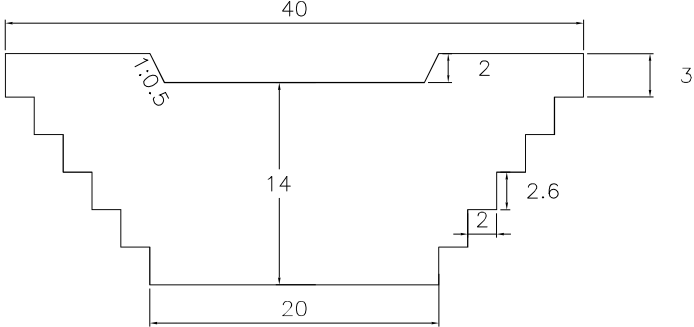
VOLUME: 2,592.00m<sup>3</sup>    QUANTITY: 1

## CHECK DAM

SCALE 1:500

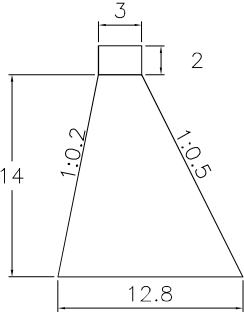
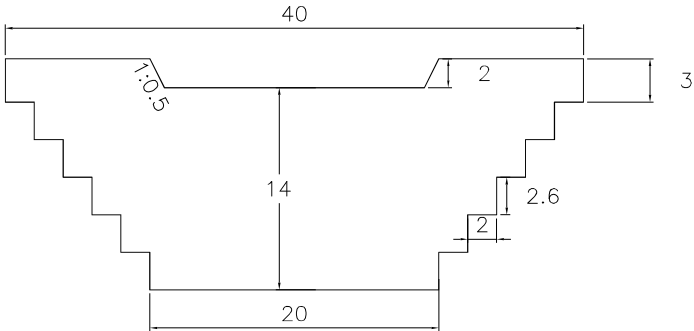
# CAMANA - MAJES RIVER

SUB BASIN 121



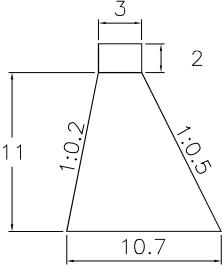
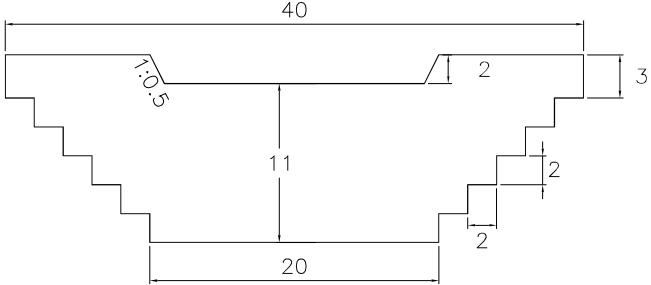
VOLUME: 3,318.00m<sup>3</sup>    QUANTITY: 7

SUB BASIN 122



VOLUME: 3,318.00m<sup>3</sup>    QUANTITY: 1

SUB BASIN 123



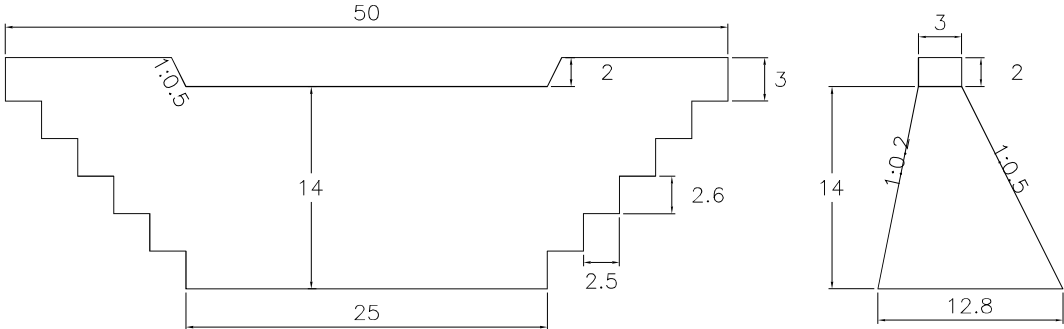
VOLUME: 2,260.50m<sup>3</sup>    QUANTITY: 1

**CHECK DAM**

SCALE 1:500

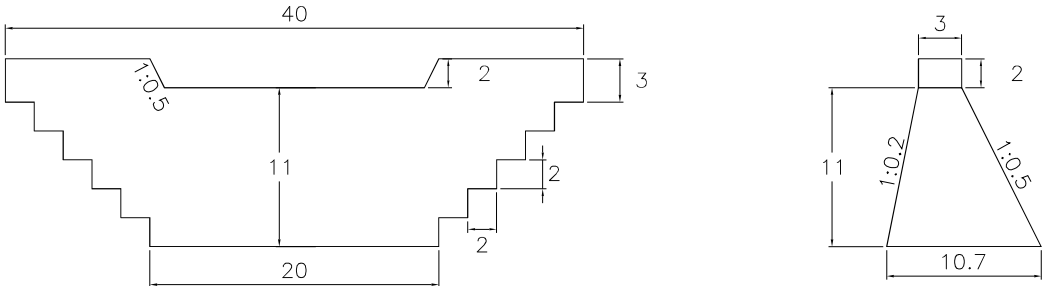
# CAMANA - MAJES RIVER

SUB BASIN 124



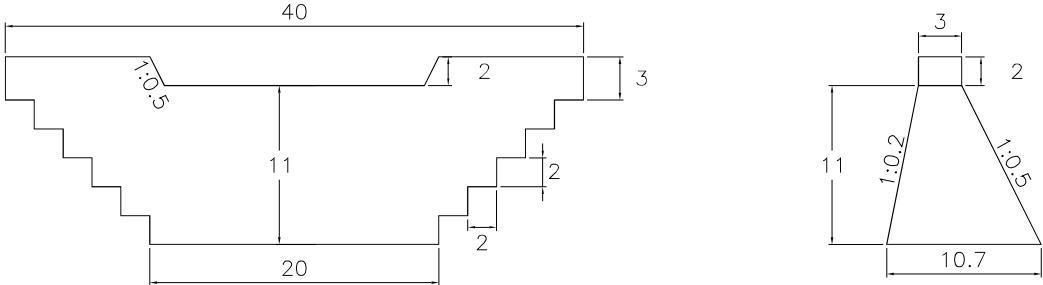
VOLUME: 4,147.50m<sup>3</sup>      QUANTITY: 1

SUB BASIN 129



VOLUME: 2,260.50m<sup>3</sup>      QUANTITY: 1

SUB BASIN 11-1



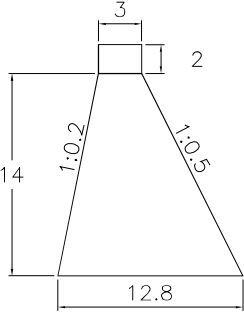
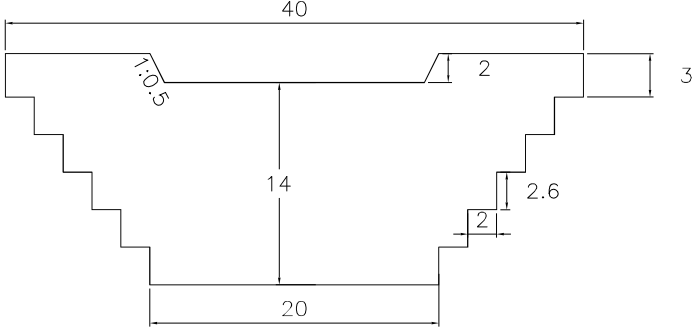
VOLUME: 2,260.50m<sup>3</sup>      QUANTITY: 1

## CHECK DAM

SCALE 1:500

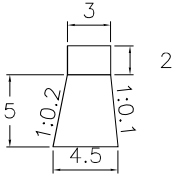
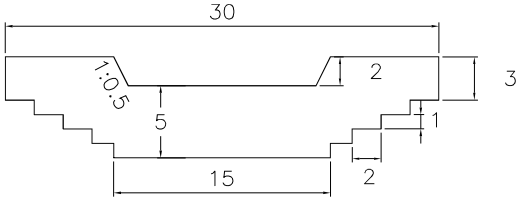
# CAMANA - MAJES RIVER

SUB BASIN 19-1



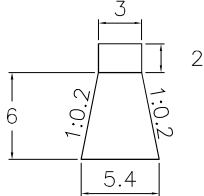
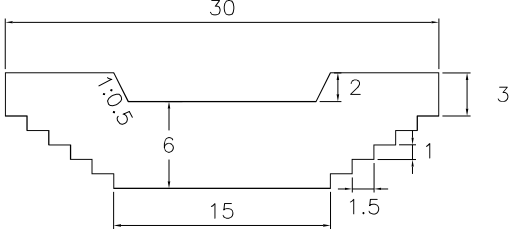
VOLUME: 3,318.00m<sup>3</sup>      QUANTITY: 2

SUB BASIN 20-1



VOLUME: 421.88m<sup>3</sup>      QUANTITY: 1

SUB BASIN 21-1



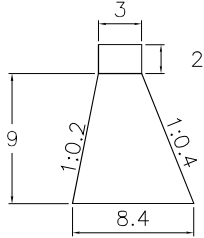
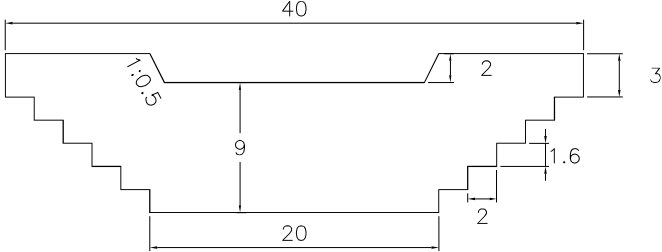
VOLUME: 567.00m<sup>3</sup>      QUANTITY: 1

**CHECK DAM**

SCALE 1:500

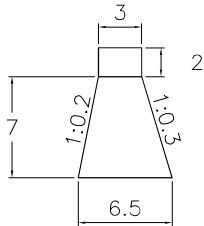
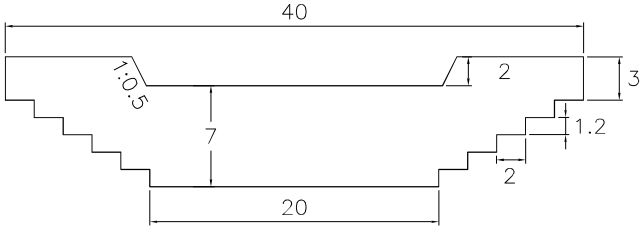
# CAMANA - MAJES RIVER

SUB BASIN 25-1



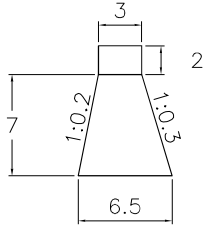
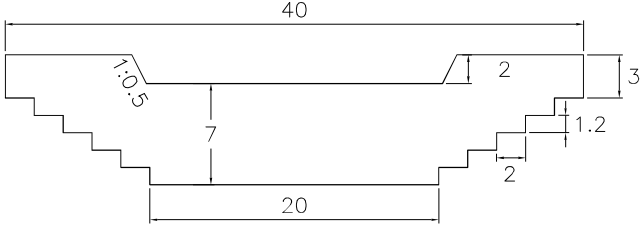
VOLUME: 1,539.00m<sup>3</sup>    QUANTITY: 1

SUB BASIN 25-2



VOLUME: 997.50m<sup>3</sup>    QUANTITY: 1

SUB BASIN 26-1



VOLUME: 997.50m<sup>3</sup>    QUANTITY: 1

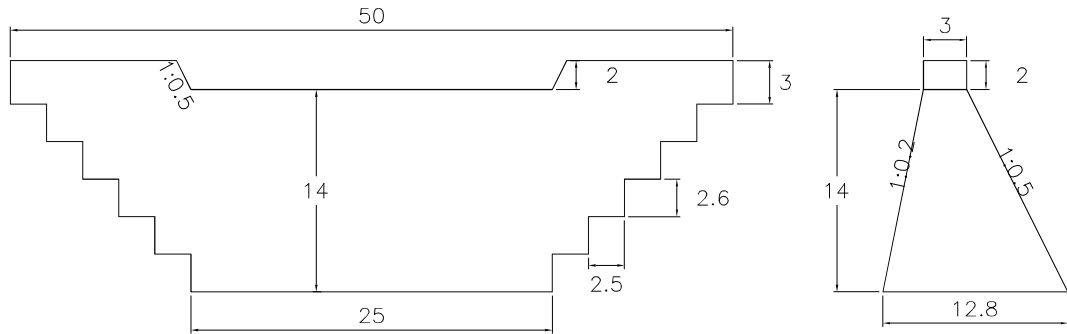
## CHECK DAM

SCALE 1:500



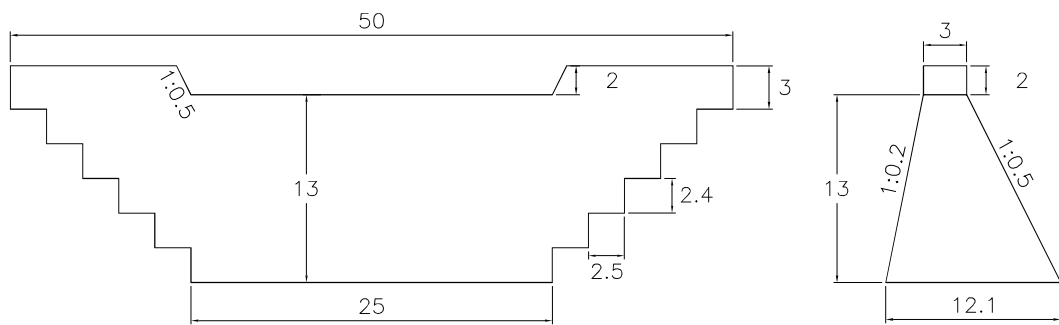
# CAMANA - MAJES RIVER

SUB BASIN 29-1



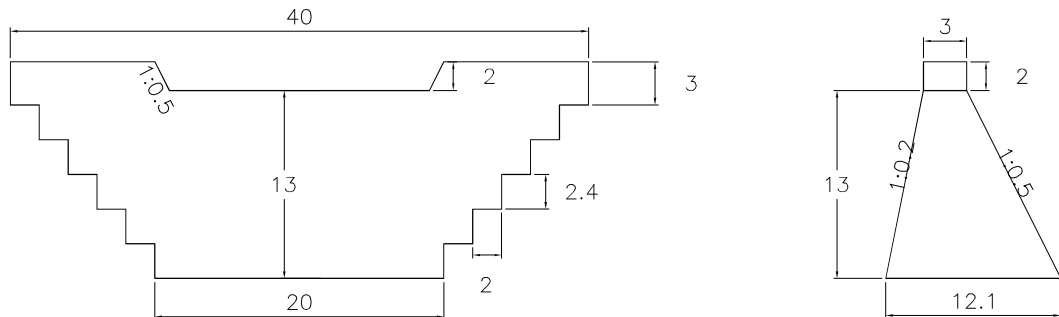
VOLUME: 4,147.50m<sup>3</sup> QUANTITY: 1

SUB BASIN 30-1



VOLUME: 3,680.63m<sup>3</sup> QUANTITY: 1

SUB BASIN 32-1



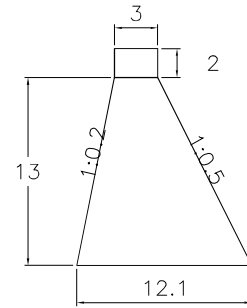
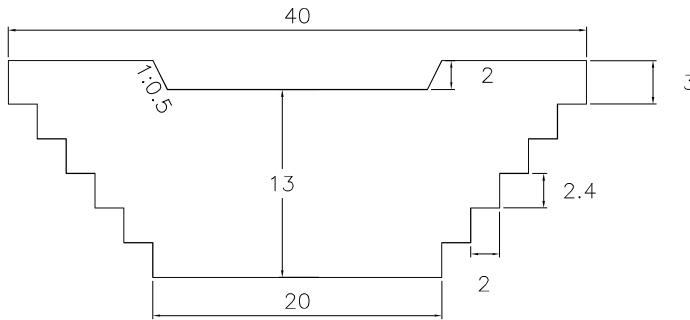
VOLUME: 2,944.50m<sup>3</sup> QUANTITY: 1

**CHECK DAM**

SCALE 1:500

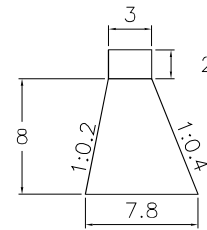
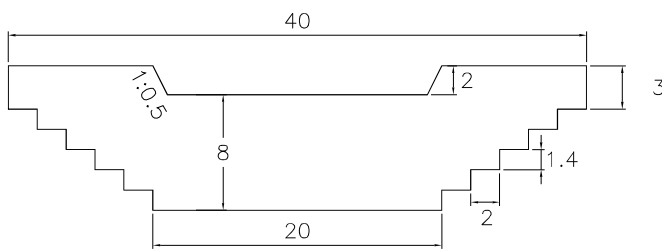
# CAMANA - MAJES RIVER

## SUB BASIN 33-1



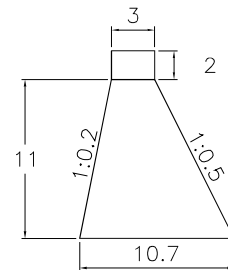
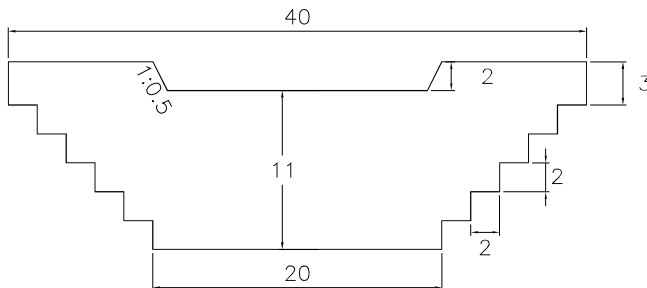
VOLUME: 2,944.50m<sup>3</sup> QUANTITY: 1

## SUB BASIN 34-1



VOLUME: 1296.00m<sup>3</sup> QUANTITY: 1

## SUB BASIN 35-1



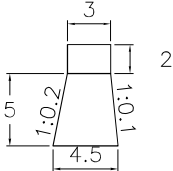
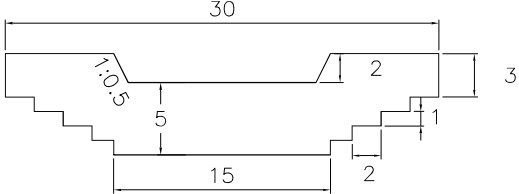
VOLUME: 2,260.50m<sup>3</sup> QUANTITY: 1

**CHECK DAM**

SCALE 1:500

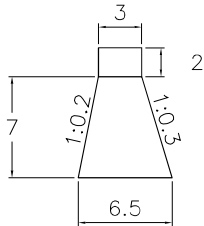
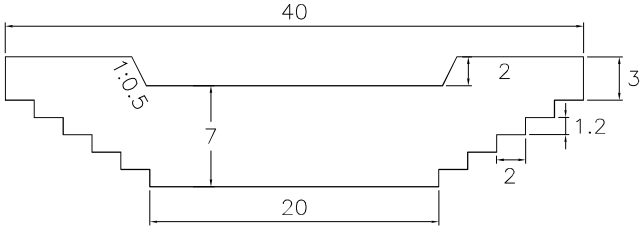
# CAMANA - MAJES RIVER

SUB BASIN 36-1



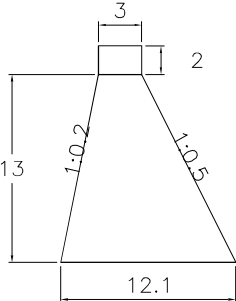
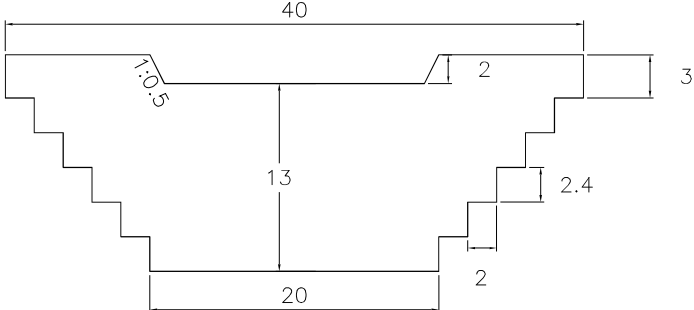
VOLUME: 421.88m<sup>3</sup>    QUANTITY: 1

SUB BASIN 41-1



VOLUME: 997.50m<sup>3</sup>    QUANTITY: 1

SUB BASIN 45-1



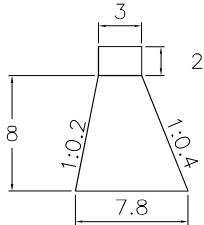
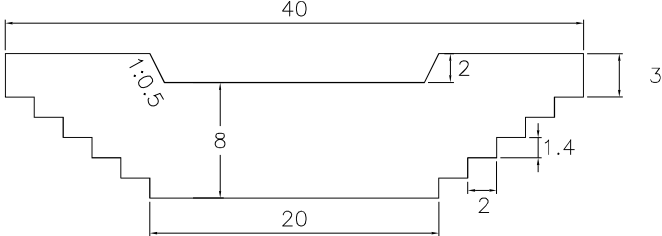
VOLUME: 2,944.50m<sup>3</sup>    QUANTITY: 1

## CHECK DAM

SCALE 1:500

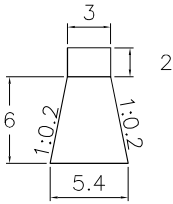
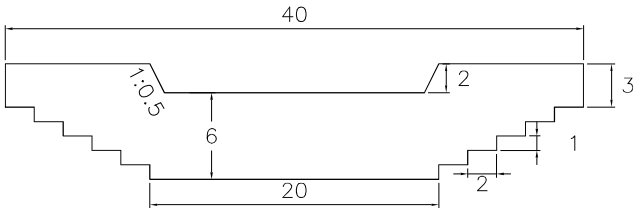
# CAMANA - MAJES RIVER

SUB BASIN 66-1



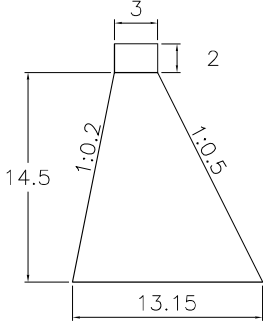
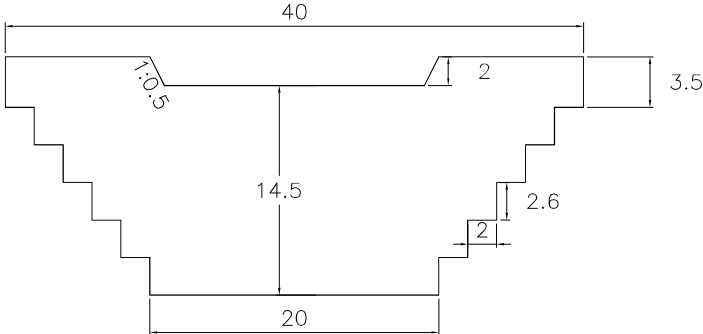
VOLUME: 1296.00m<sup>3</sup>    QUANTITY: 1

SUB BASIN 67-1



VOLUME: 756.00m<sup>3</sup>    QUANTITY: 1

SUB BASIN 109-1



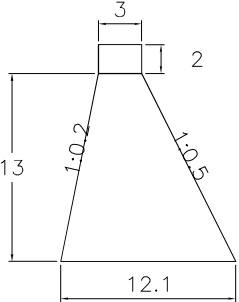
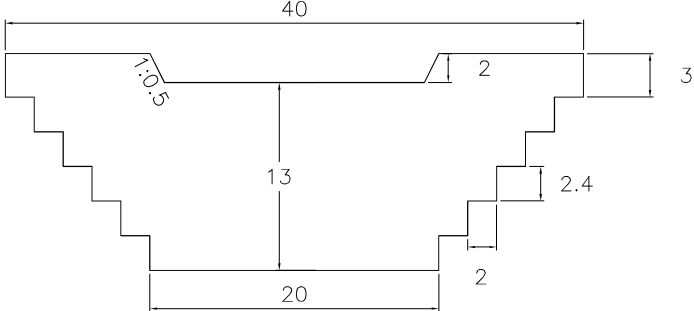
VOLUME: 3,512.70m<sup>3</sup>    QUANTITY: 3

**CHECK DAM**

SCALE 1:500

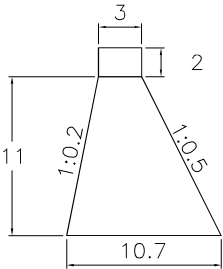
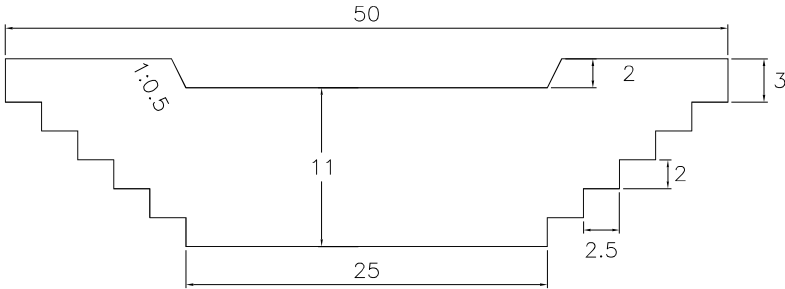
# CAMANA - MAJES RIVER

SUB BASIN 111-1



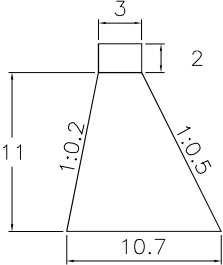
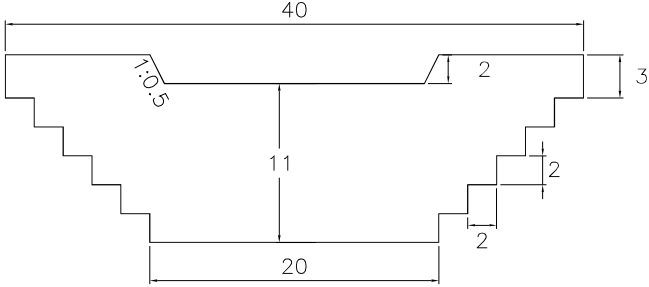
VOLUME: 2,944.50m<sup>3</sup>    QUANTITY: 1

SUB BASIN 114-1



VOLUME: 2,825.63m<sup>3</sup>    QUANTITY: 1

SUB BASIN 115-1



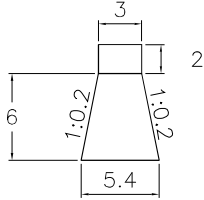
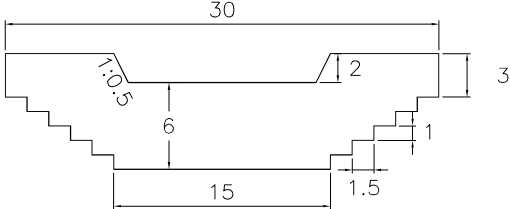
VOLUME: 2,260.50m<sup>3</sup>    QUANTITY: 1

## CHECK DAM

SCALE 1:500

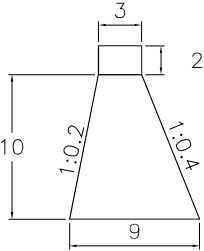
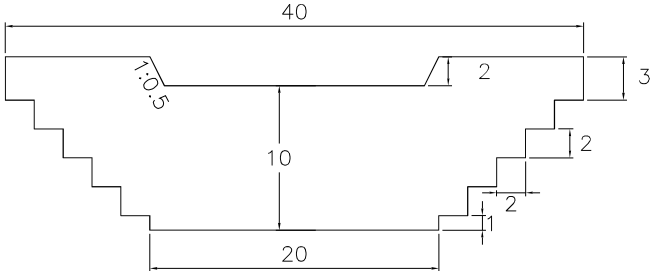
# CAMANA - MAJES RIVER

SUB BASIN 120-1



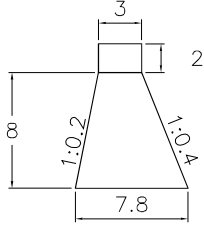
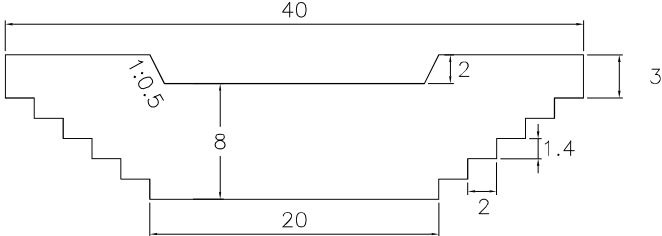
VOLUME: 567.00m<sup>3</sup>      QUANTITY: 1

SUB BASIN 121-1



VOLUME: 1,800.00m<sup>3</sup>      QUANTITY: 1

SUB BASIN 122-1



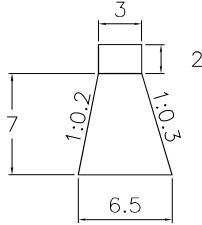
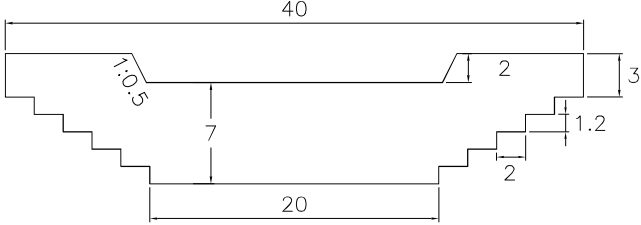
VOLUME: 1296.00m<sup>3</sup>      QUANTITY: 1

**CHECK DAM**

SCALE 1:500

# CAMANA - MAJES RIVER

SUB BASIN 124-1



VOLUME: 997.50m<sup>3</sup>    QUANTITY: 1

**CHECK DAM**

SCALE 1:500

