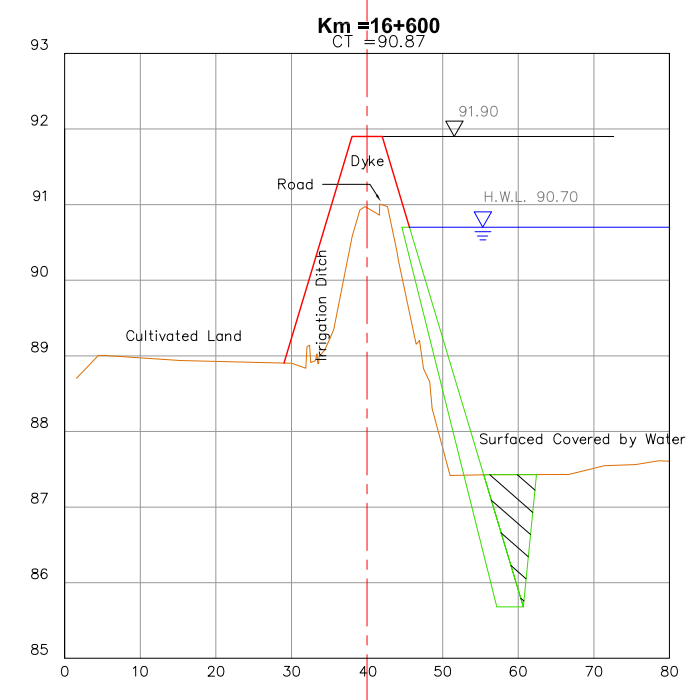
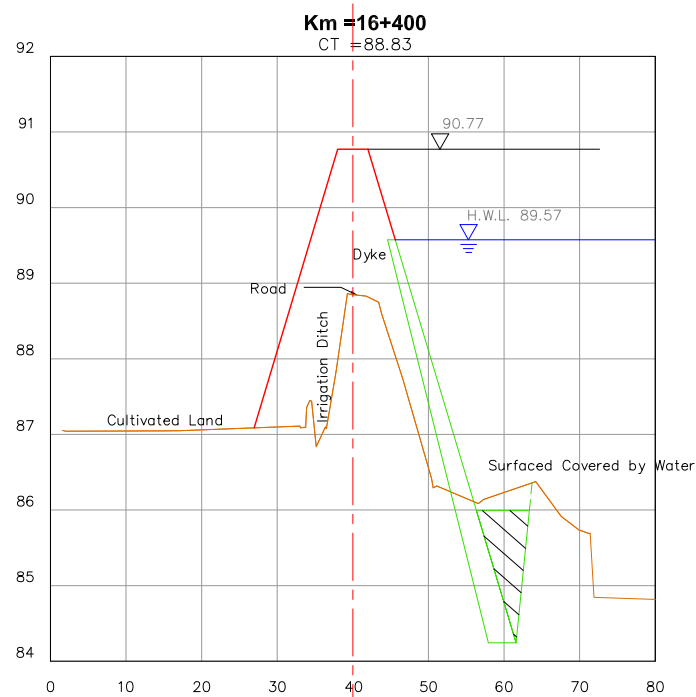
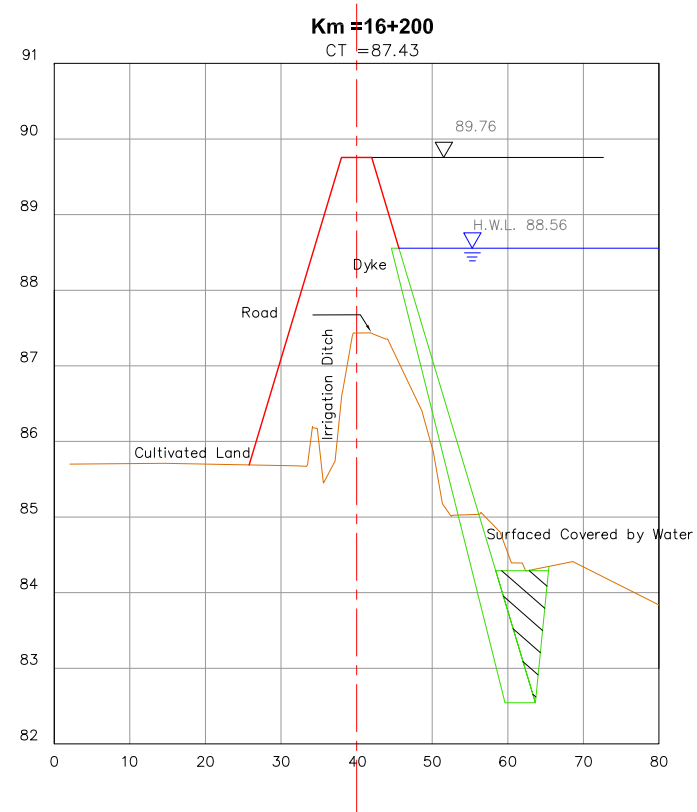
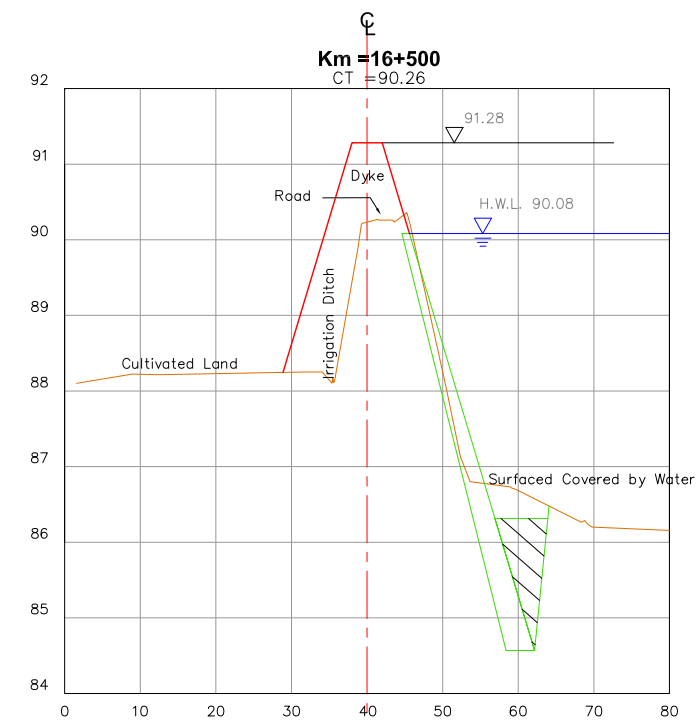
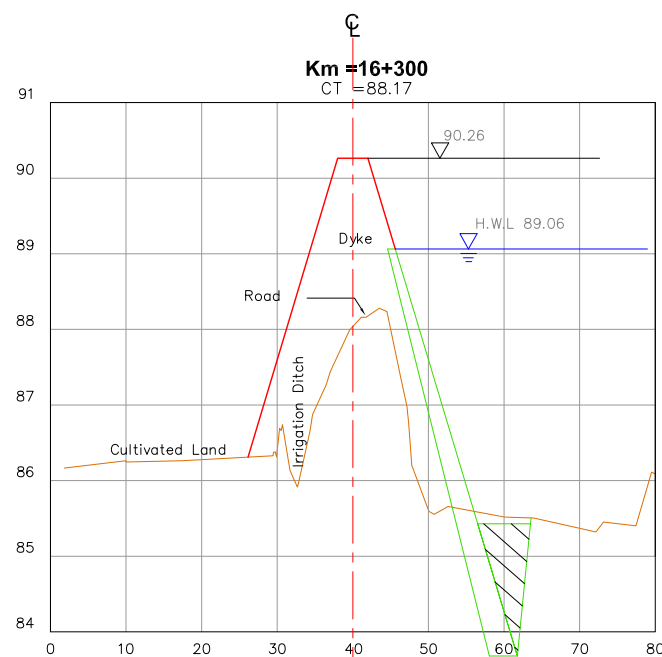
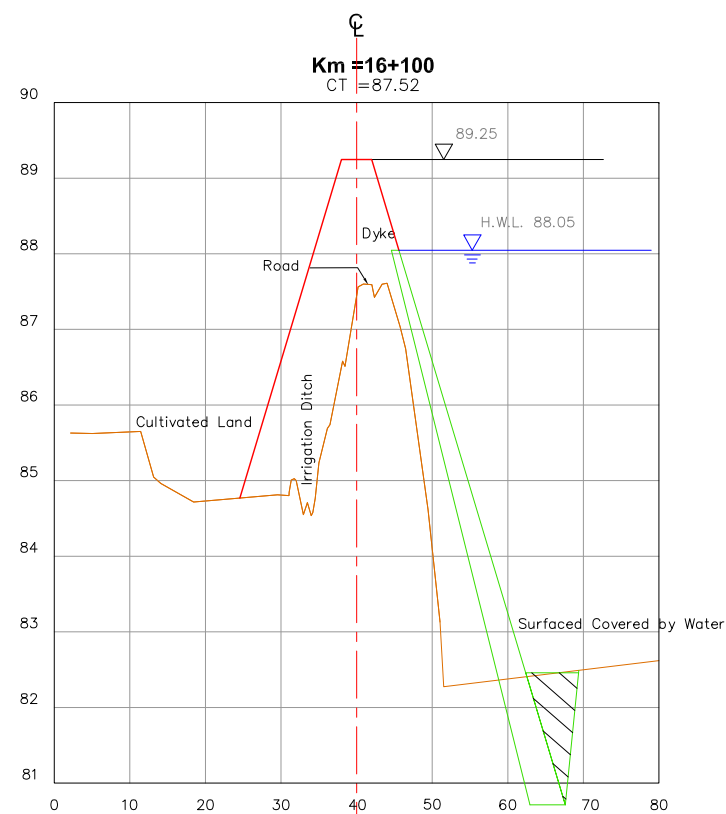
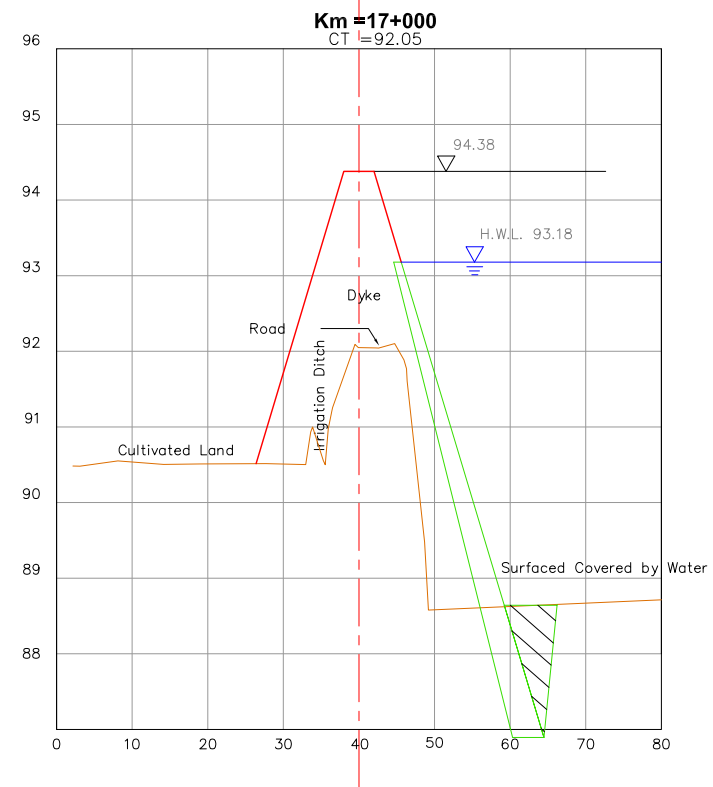
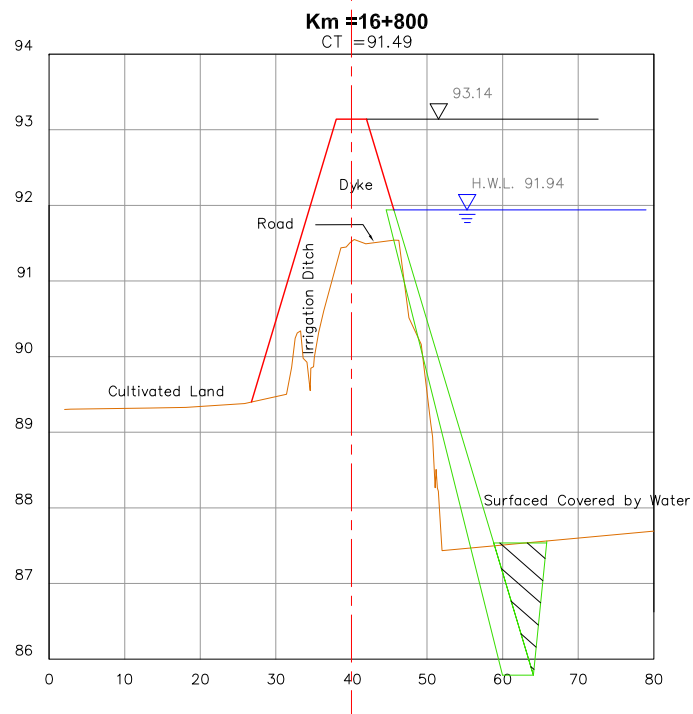
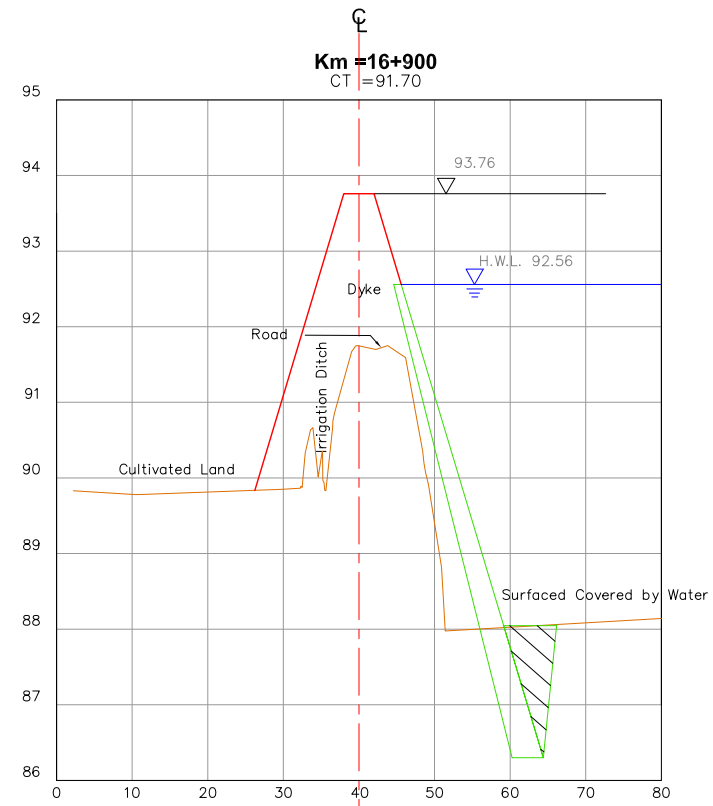
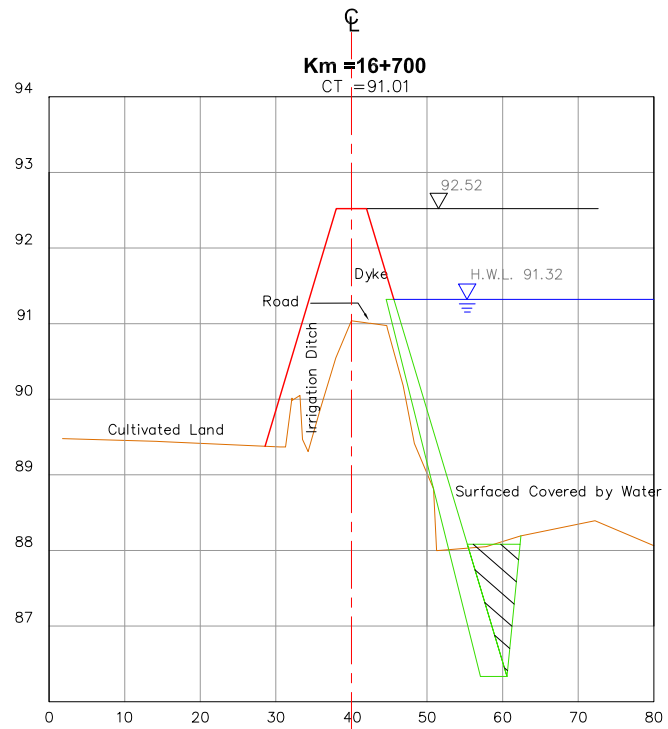


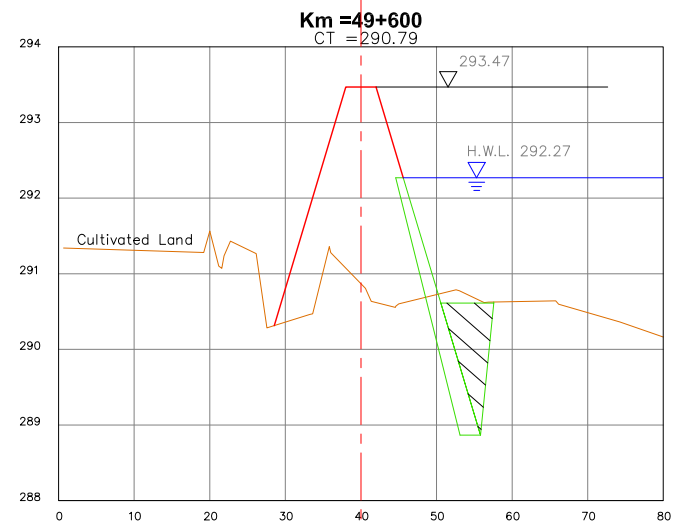
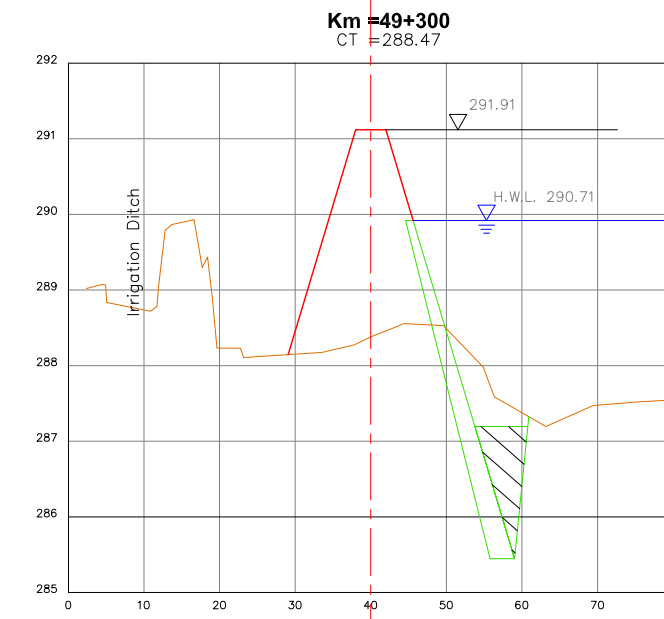
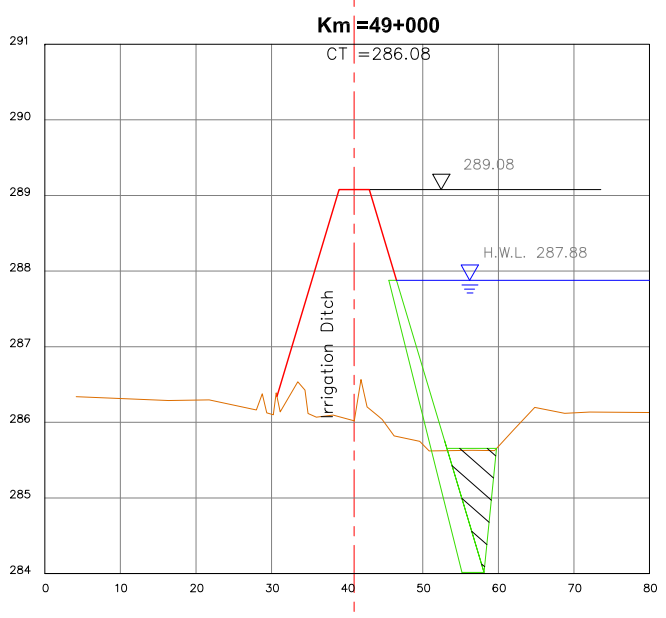
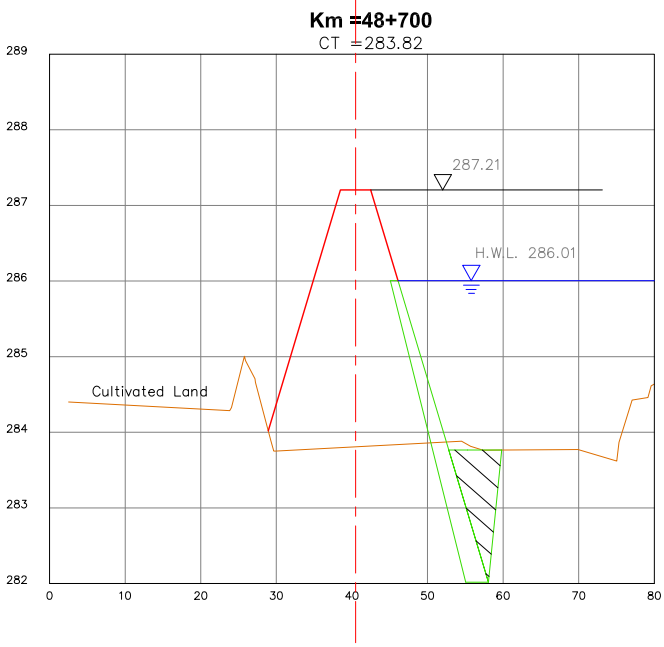
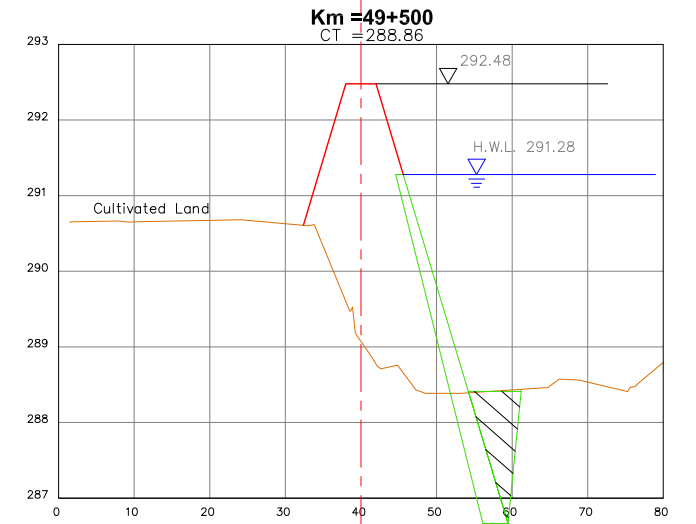
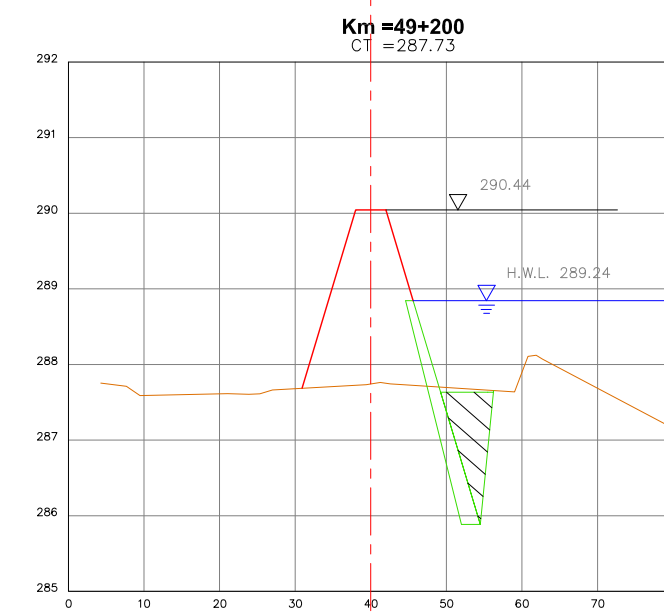
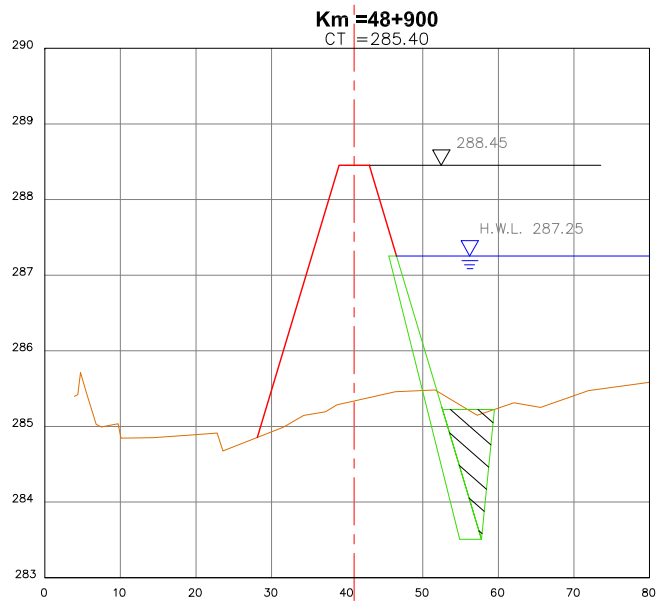
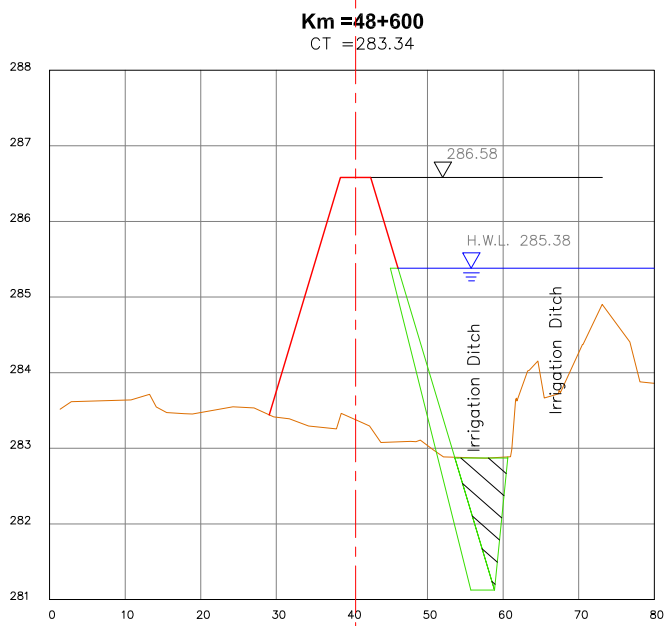
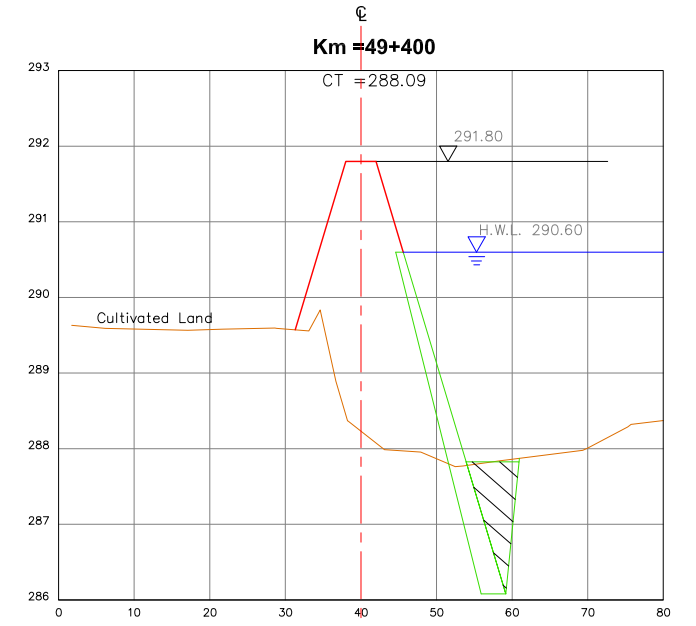
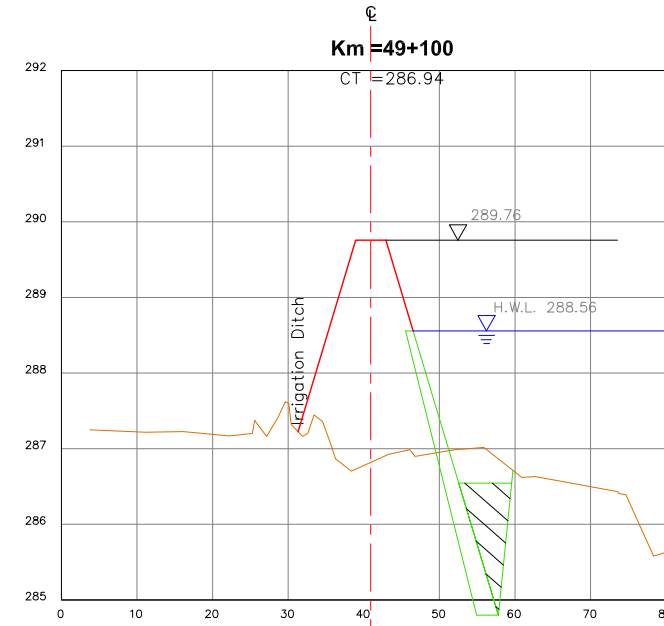
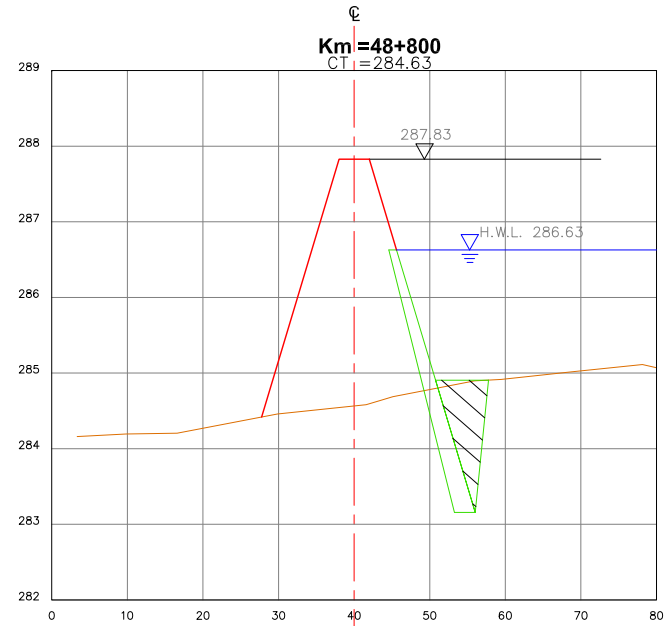
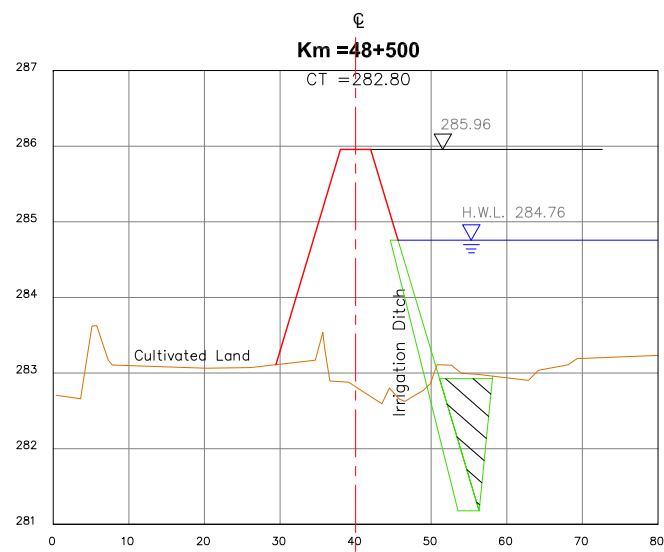
NOTE: The scale indicated, corresponds to the format A-1 to Format A-3, consider twice.



NOTE: The scale indicated, corresponds to the format A-1 to Format A-3, consider twice.



NOTE: The scale indicated, corresponds to the format A-1 to Format A-3, consider twice.



NOTE: The scale indicated, corresponds to the format A-1 to Format A-3, consider twice.

1:100 0 1 2 3 4 5 6 7 8 9 10

1:150 0 1 2 3 4 5 6 7 8 9 10

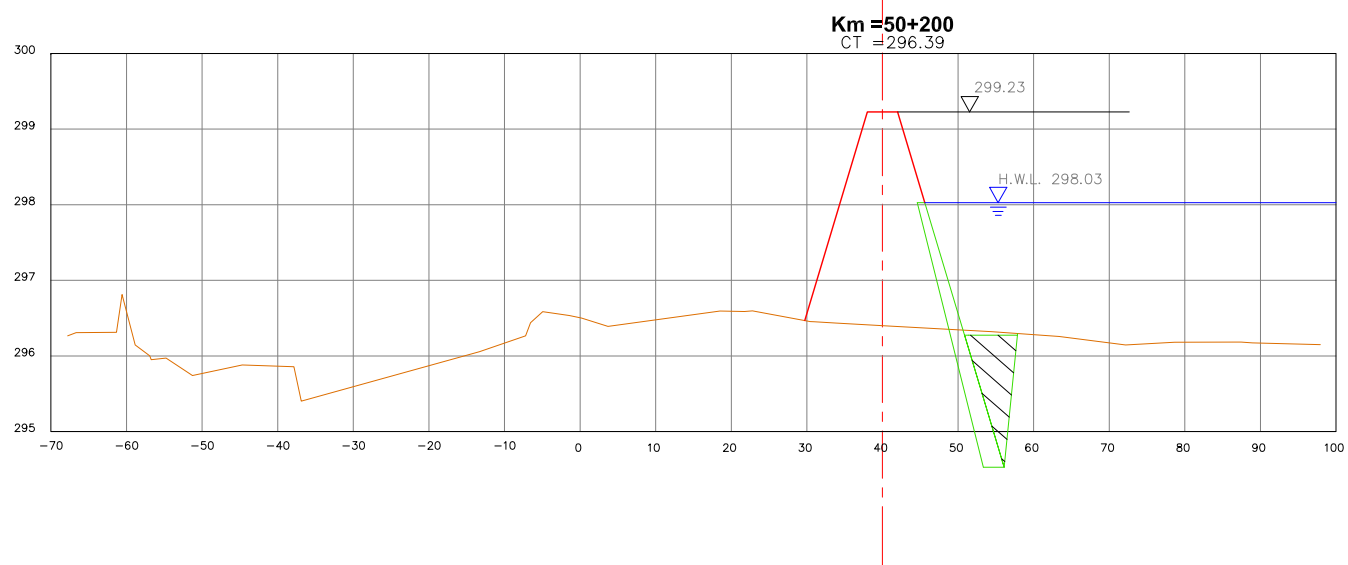
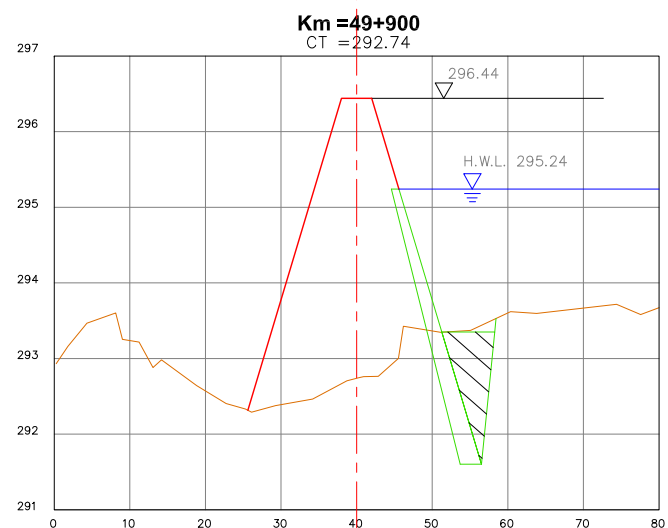
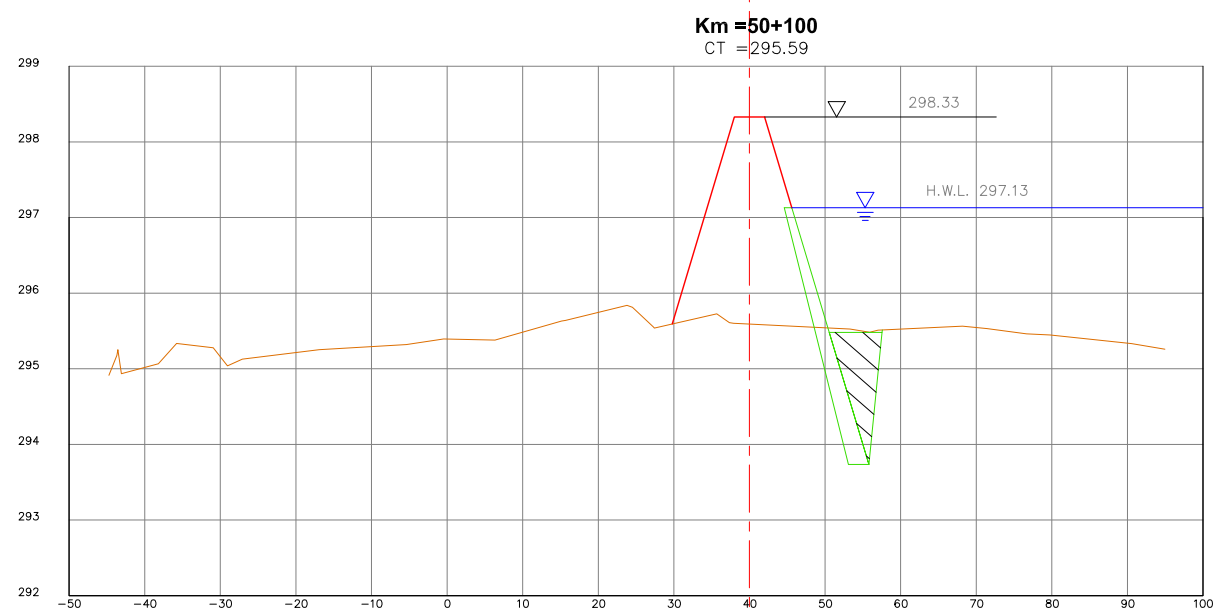
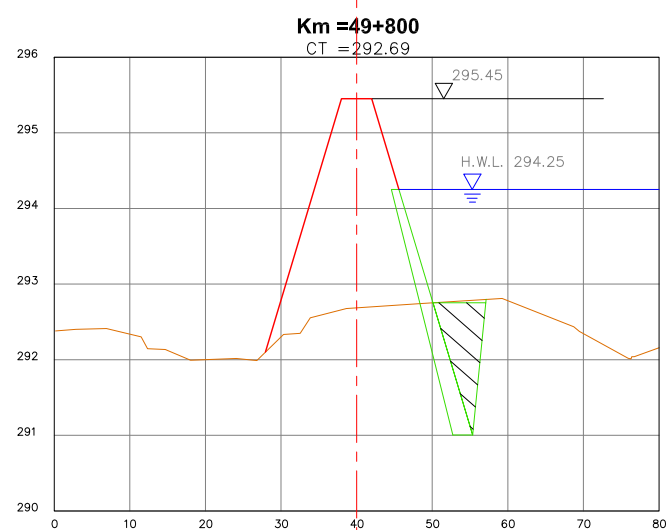
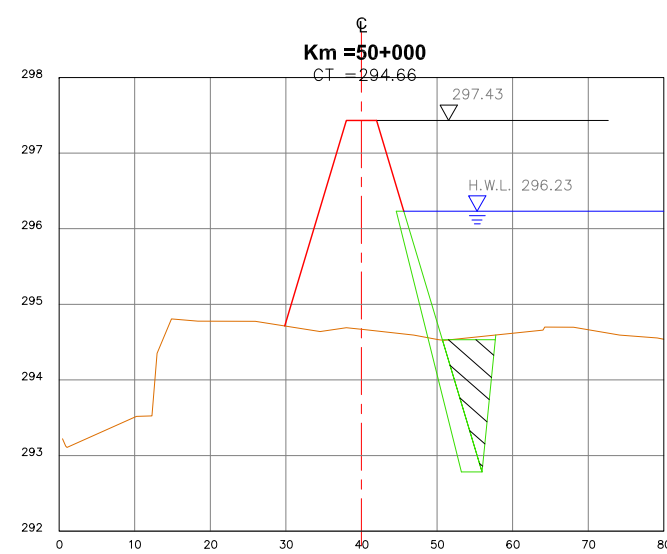
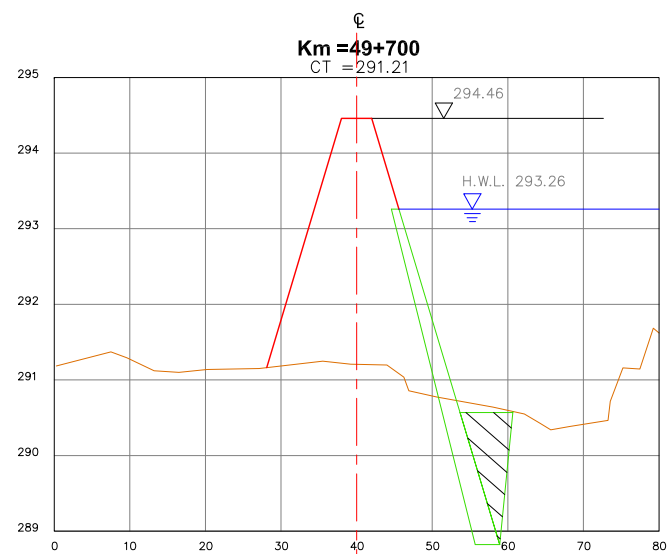
1:200 0 5 10 15

1:250 0 5 10 15 20

1:333.3 0 5 10 15 20 25 30

1:1000 0 5 10 15 20 25 30 35 40

1:750 0 10 20 30 40 50 60



NOTE: The scale indicated, corresponds to the format A-1 to Format A-3, consider twice.



Consultants:
Yeo
Yachyo Engineering Co., Ltd.



LATAM AMERICA - CARIBBEAN
NIPPON KOEI LAC CO., LTD.
Consulting Engineers

Designed by: M.SOYA
Revised by: M.KITANO
Approved by: Y.NAKAGAWA
Revised by: Y.NAKAGAWA

Project:
THE PREPARATORY STUDY ON PROJECT OF THE PROTECTION OF
FLOOD PLAIN AND VULNERABLE RURAL POPULATION AGAINST
FLOOD IN THE REPUBLIC OF PERU

Drawing:
**MAJES RIVER
CROSS SECTIONS**
Km. 49+700 - Km. 50+200

ESCALE: INDICATED
DATE: MARCH - 2013
CODE: **ST - MAJES 4 - 02**

1:100 0 1 2 3 4 5 6 7 8 9 10

1:150 0 1 2 3 4 5 6 7 8 9 10

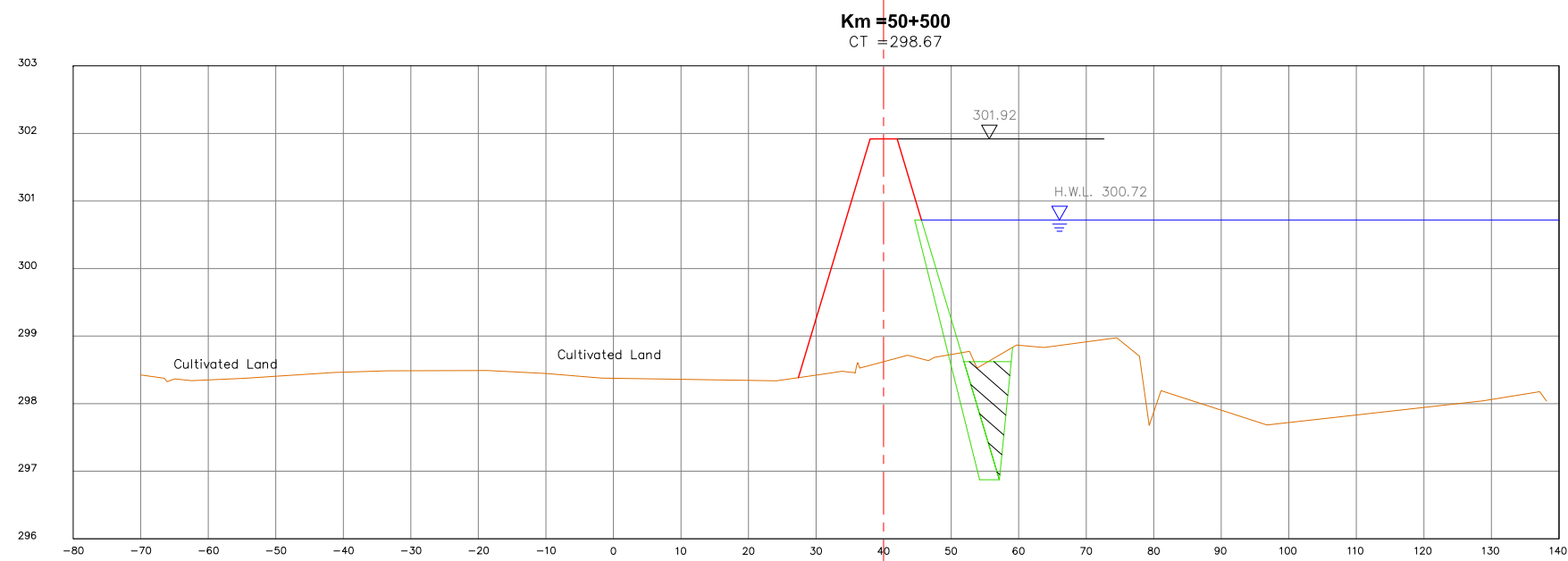
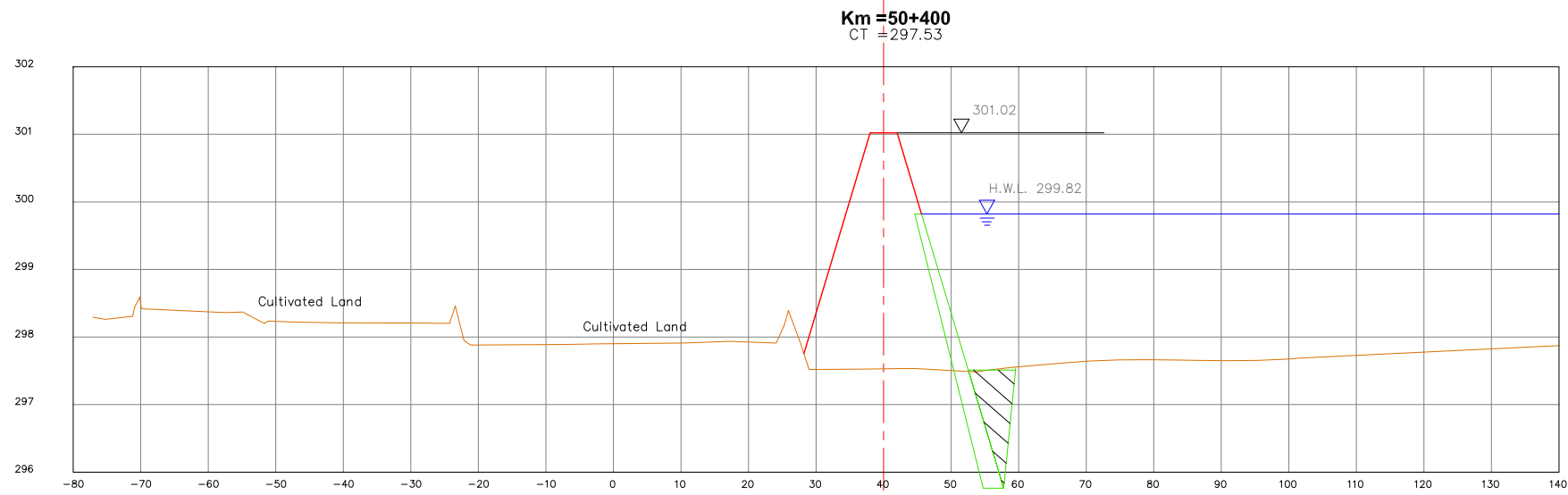
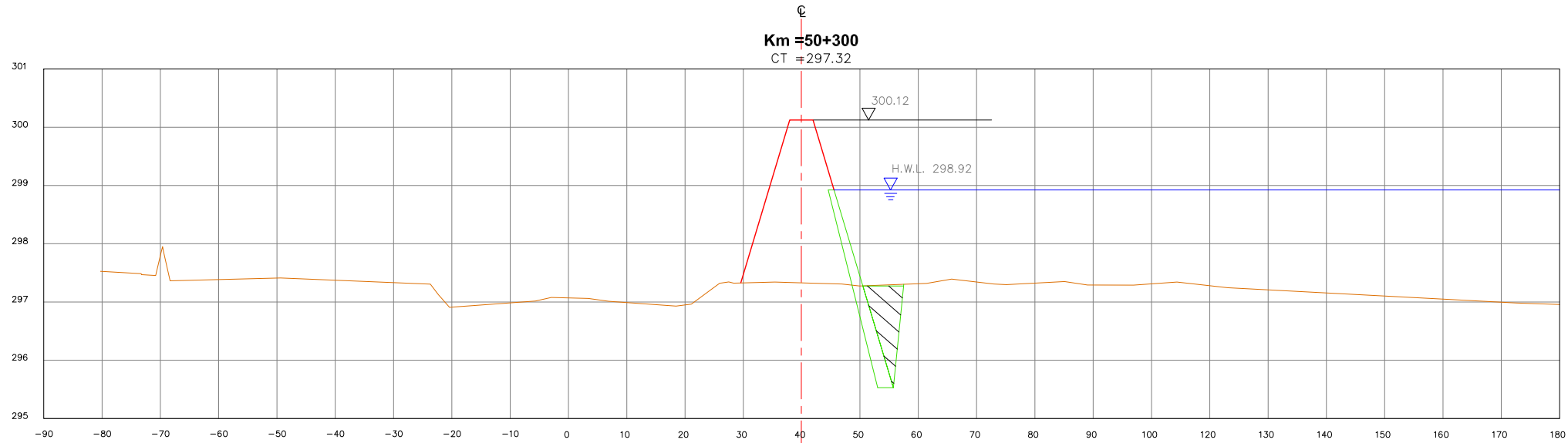
1:200 0 5 10 15

1:250 0 5 10 15 20

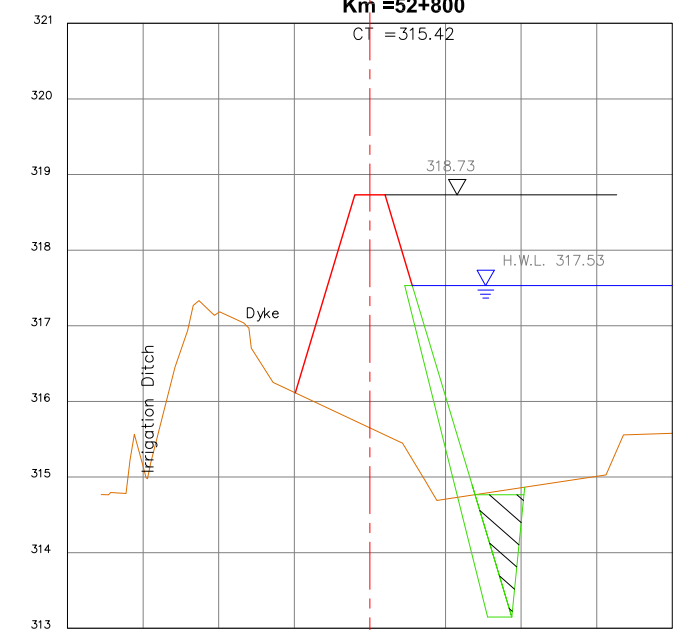
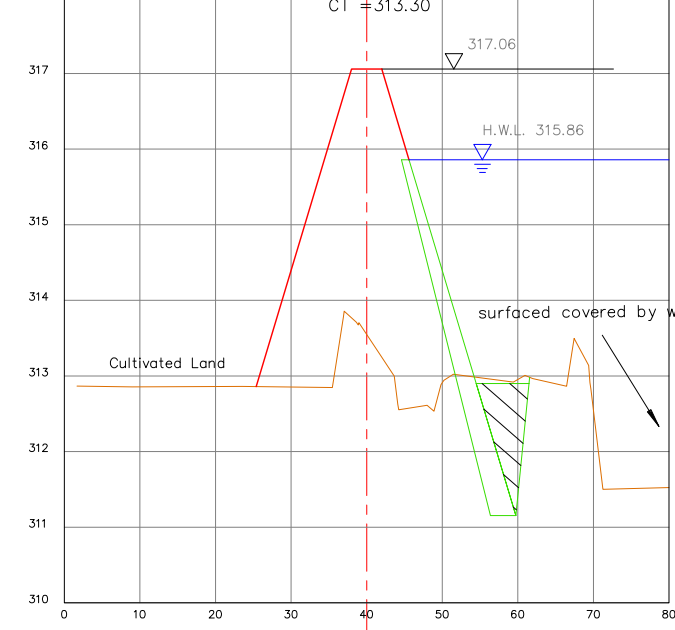
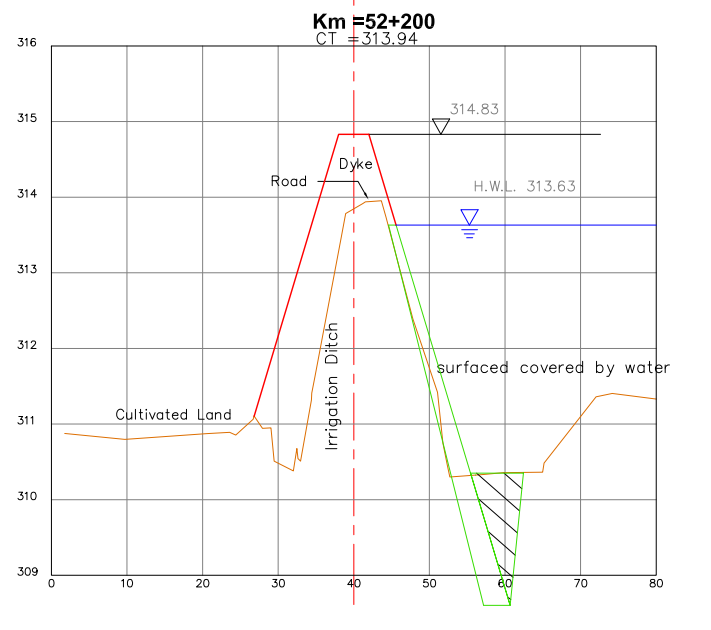
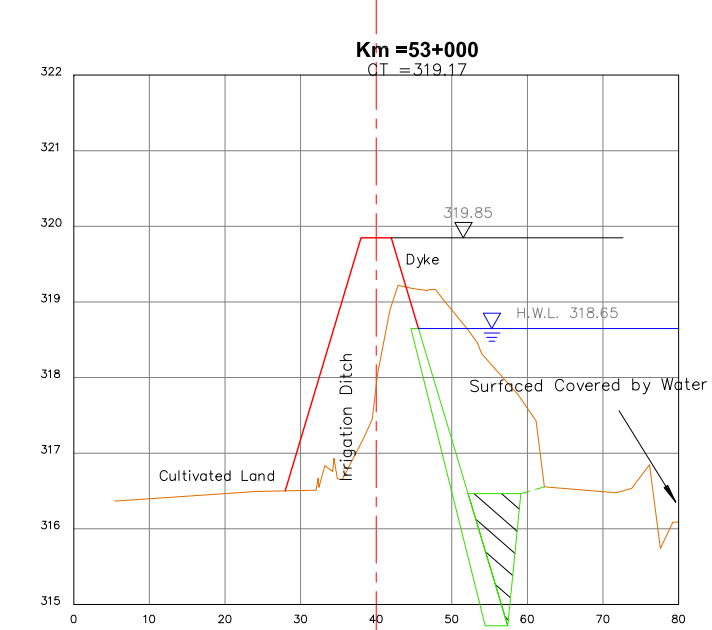
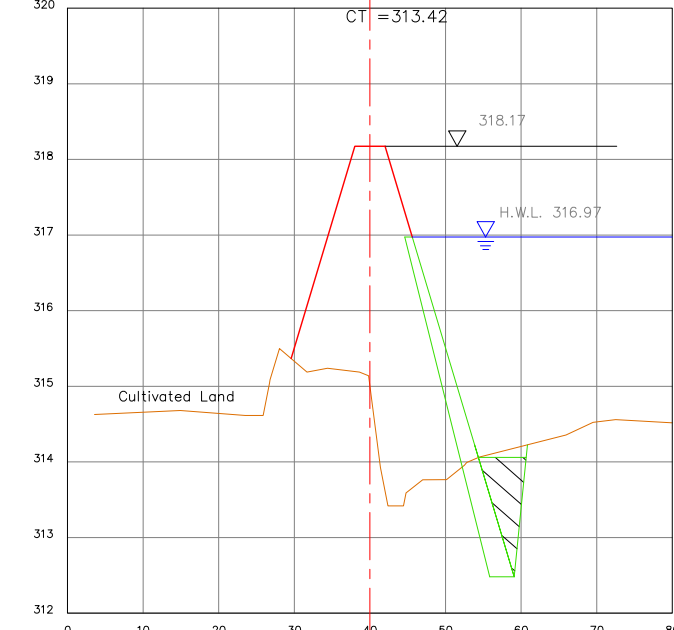
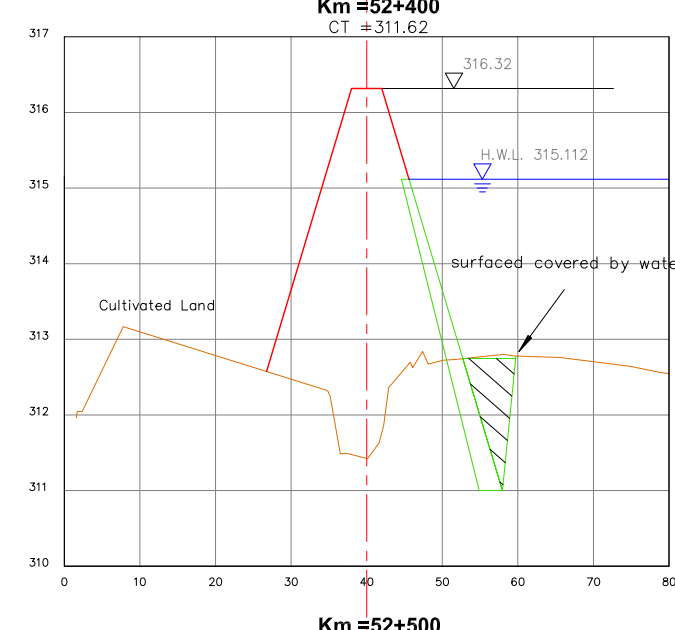
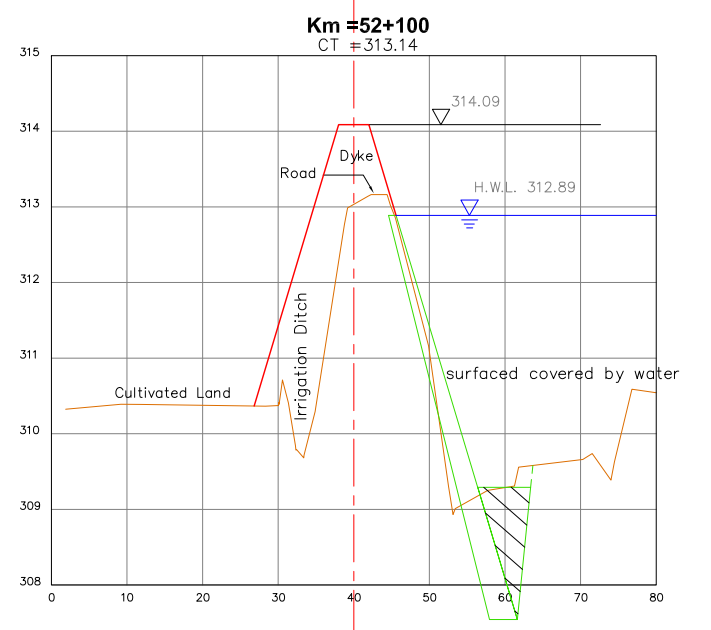
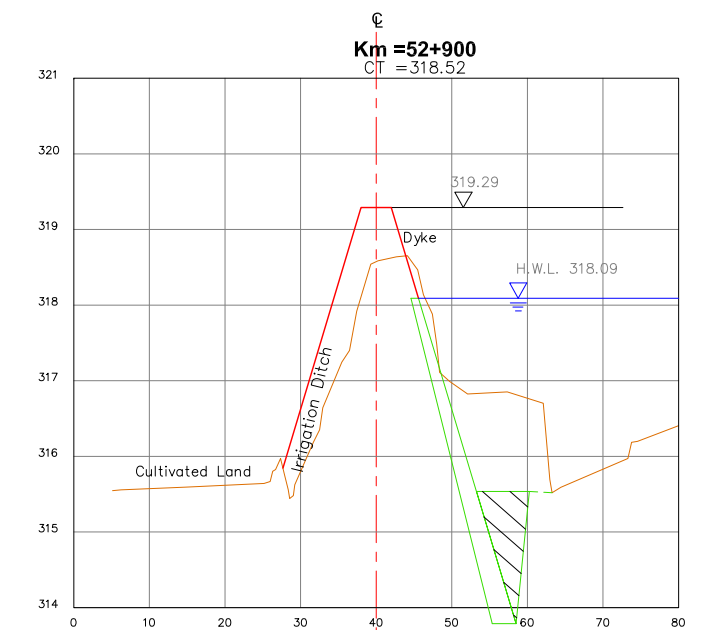
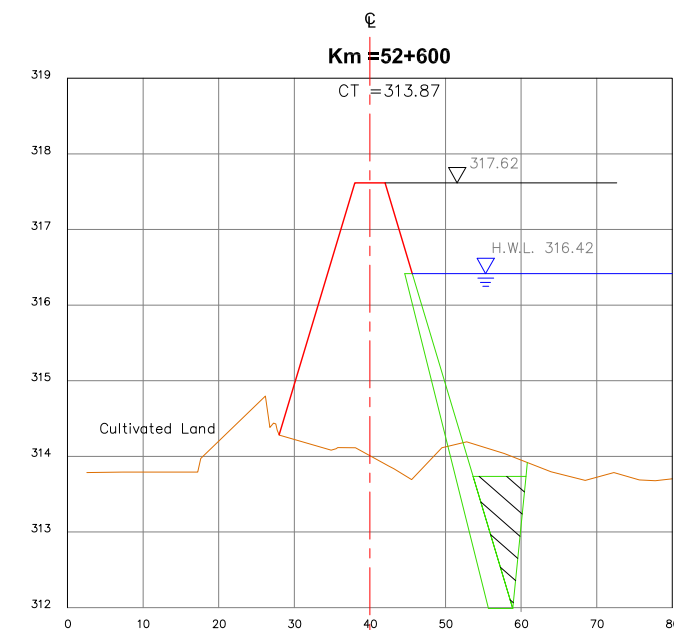
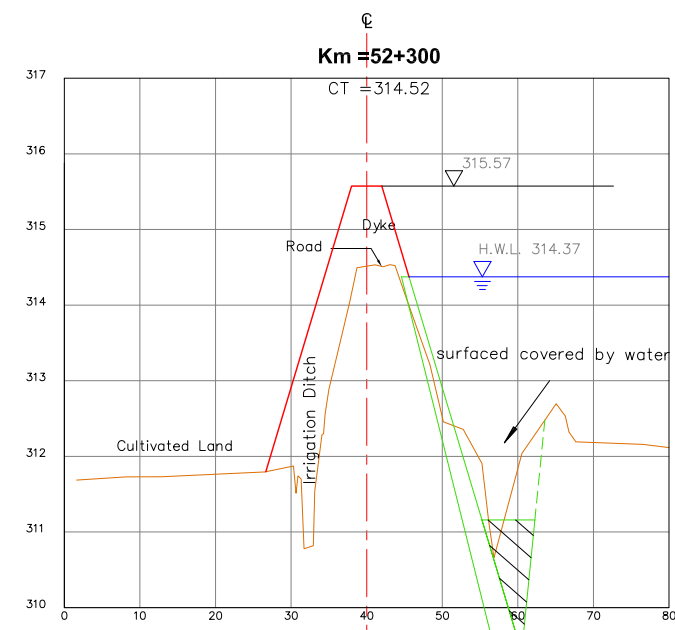
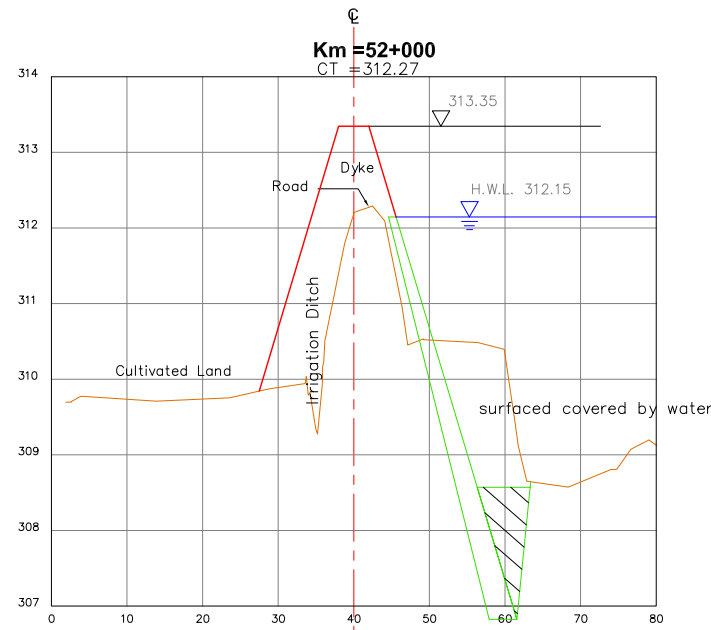
1:333.3 0 5 10 15 20 25 30

1:1000 0 5 10 15 20 25 30 35 40

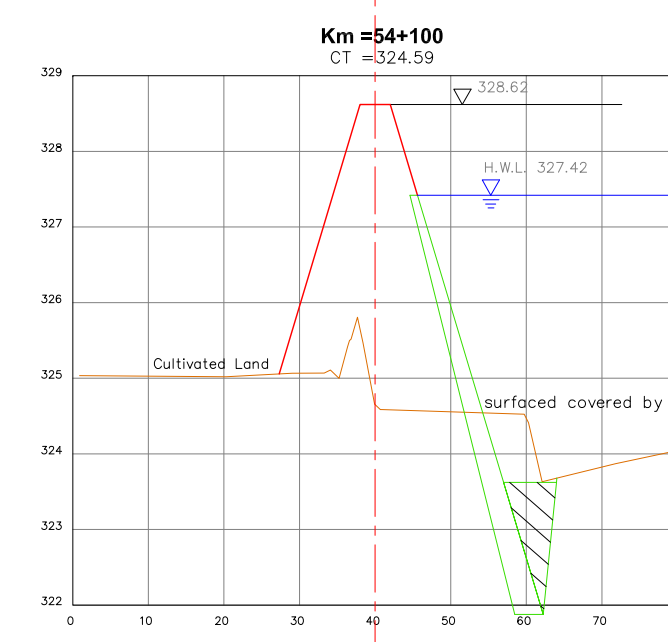
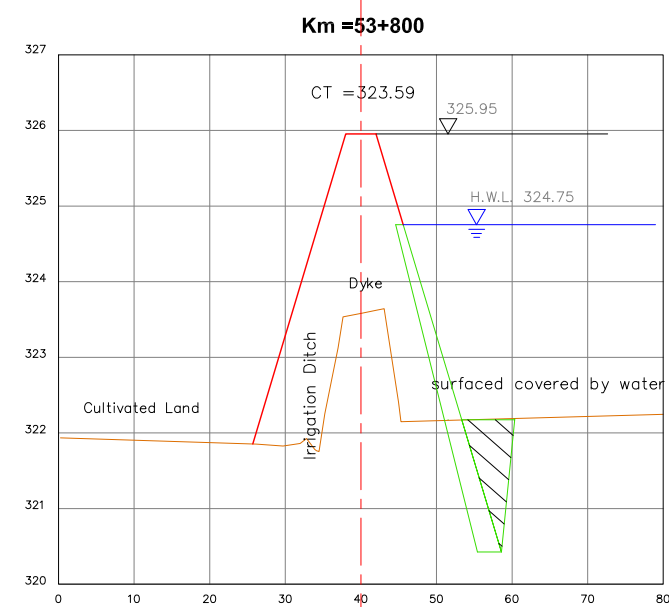
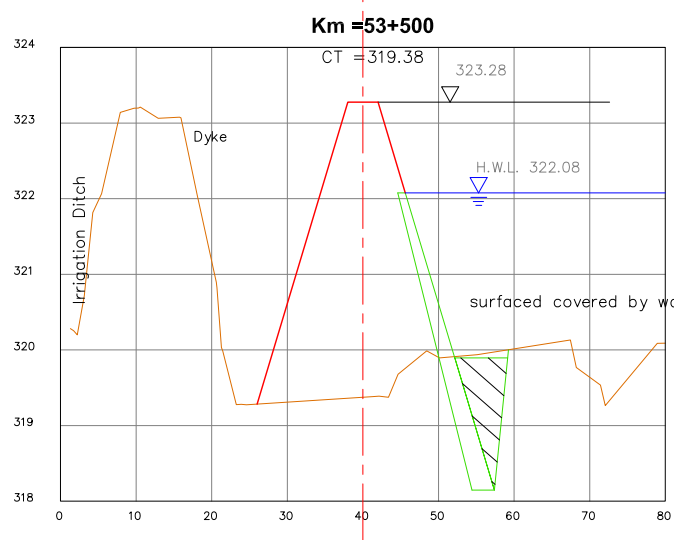
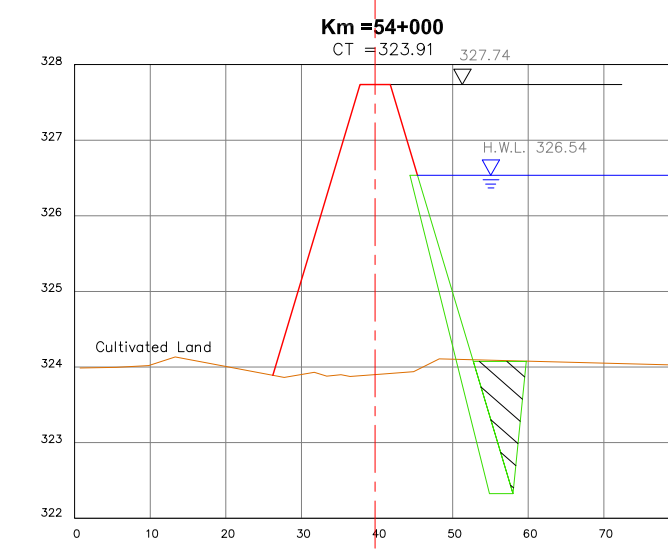
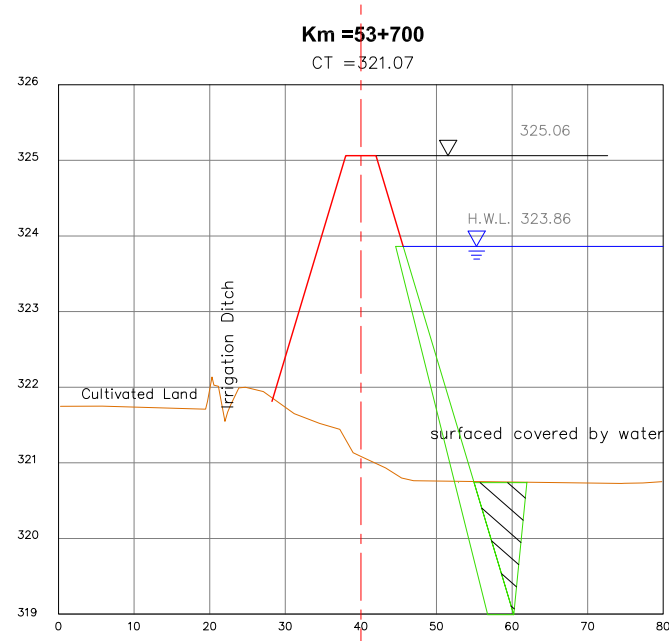
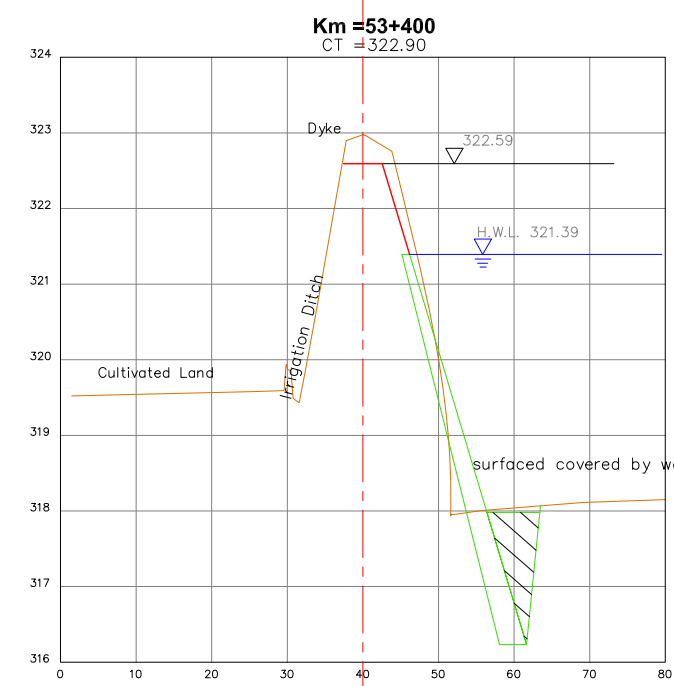
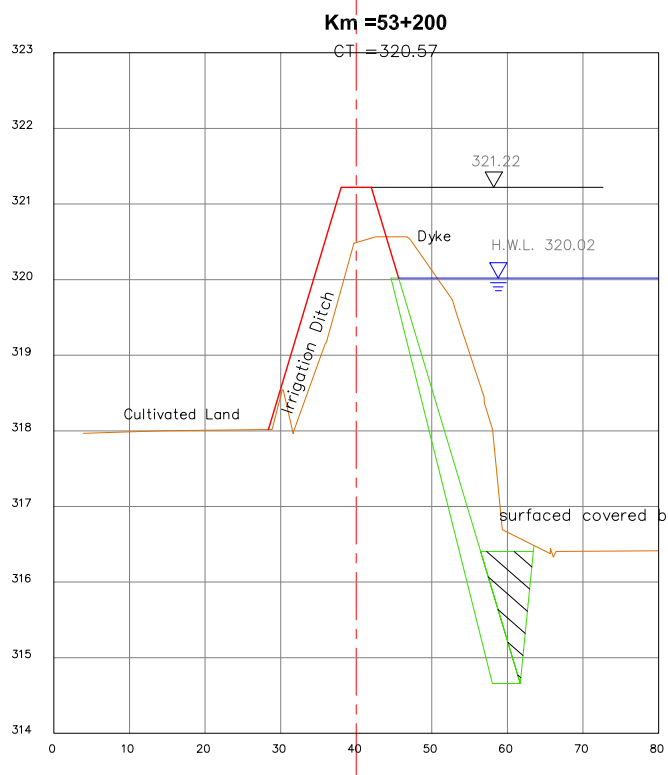
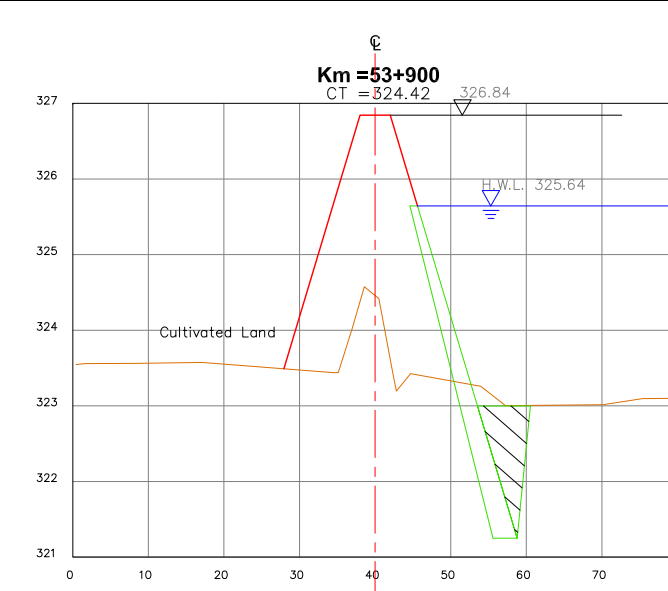
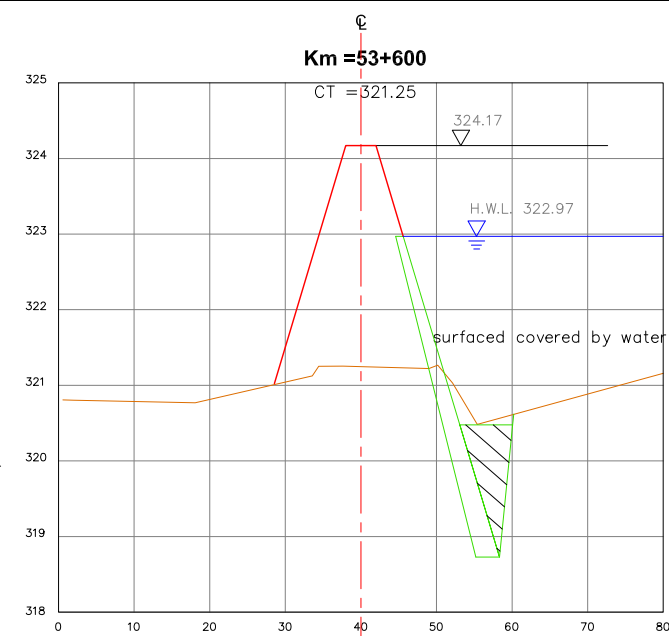
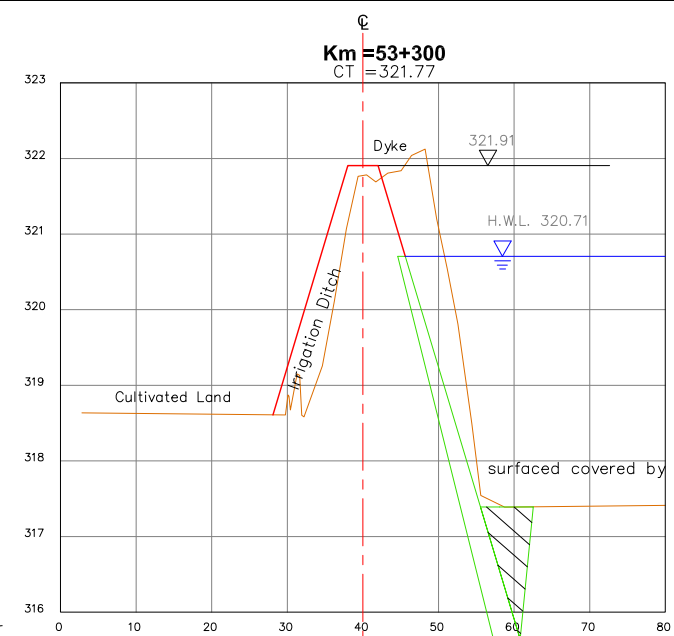
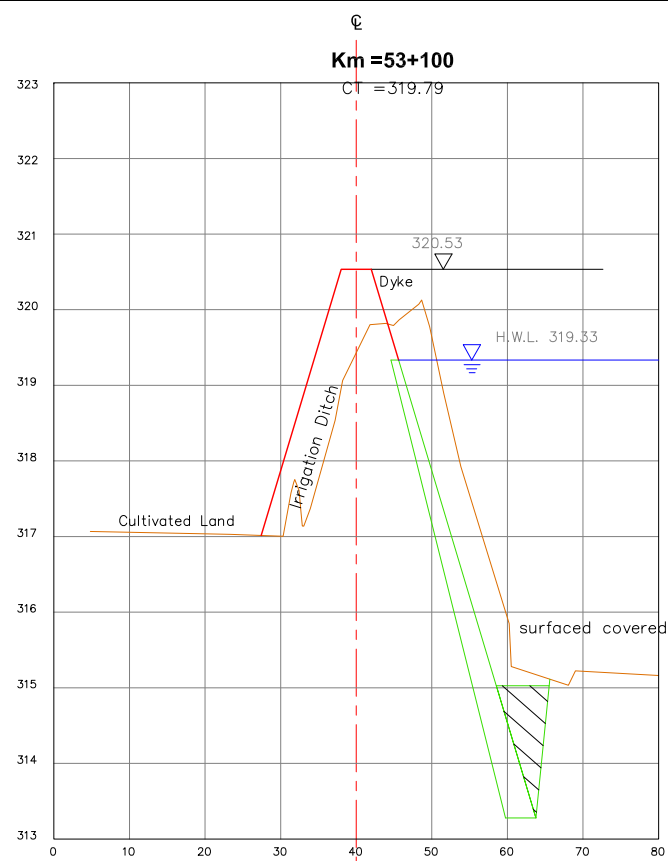
1:750 0 10 20 30 40 50 60



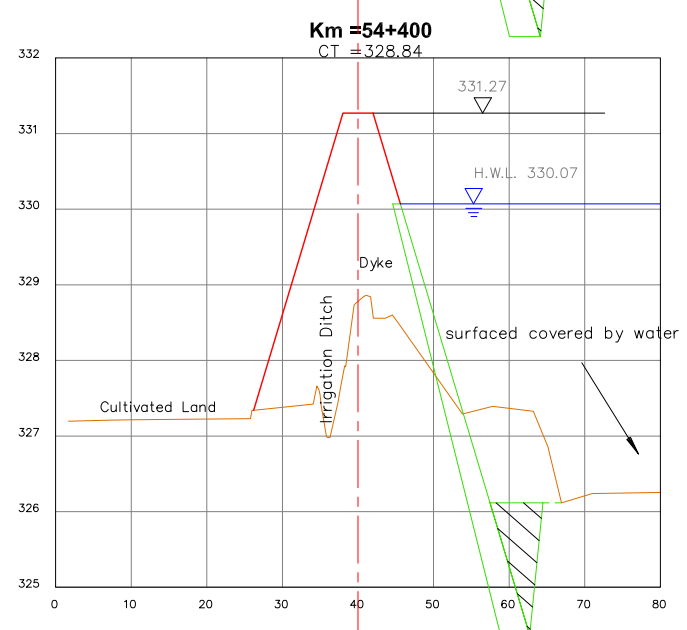
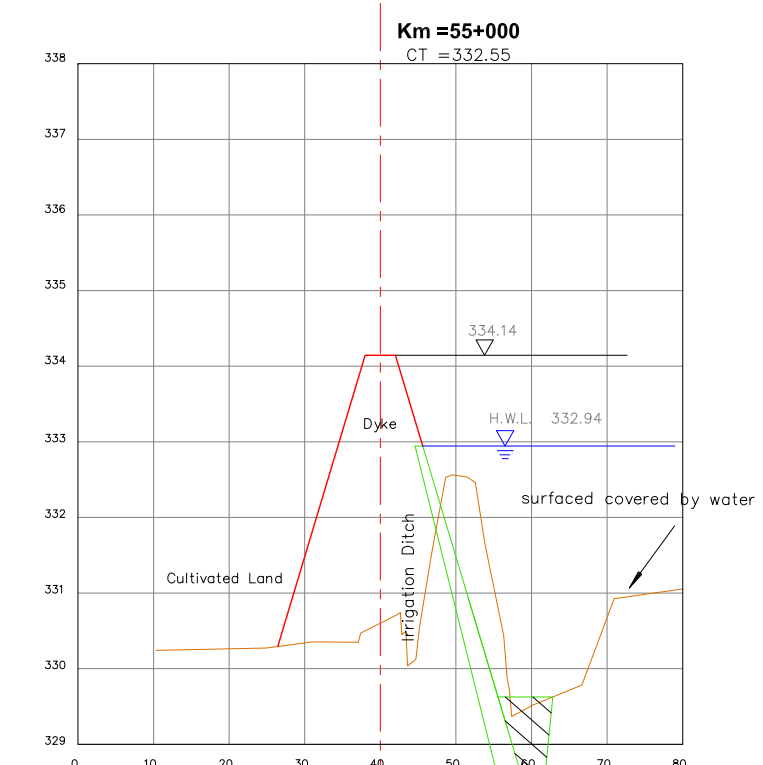
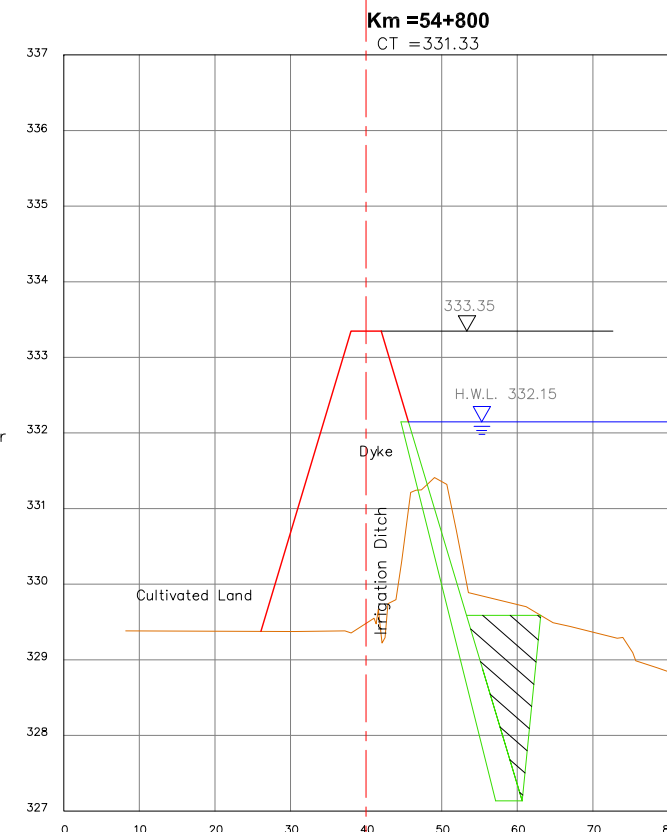
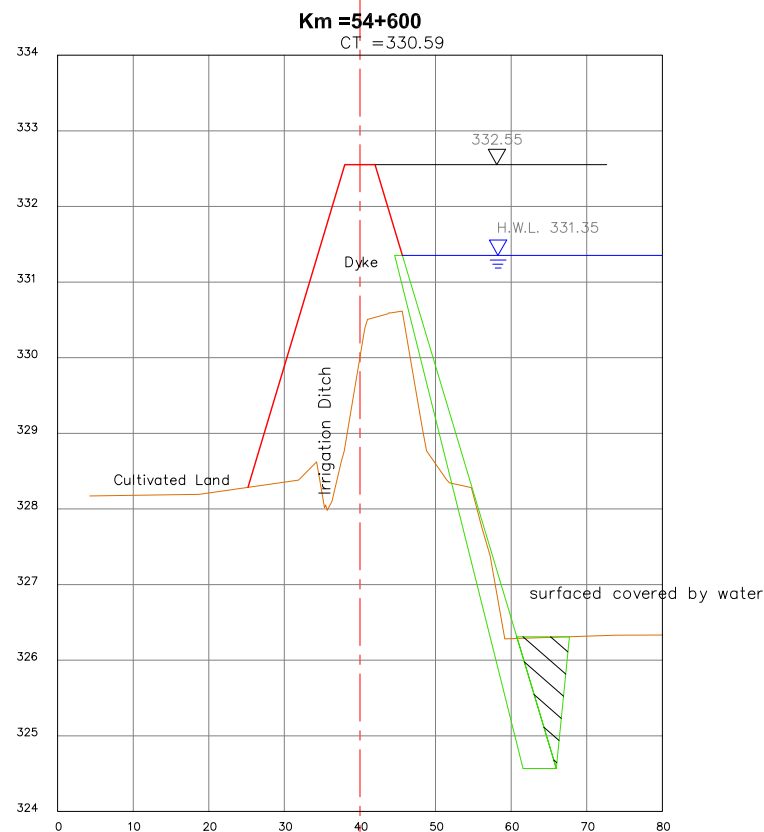
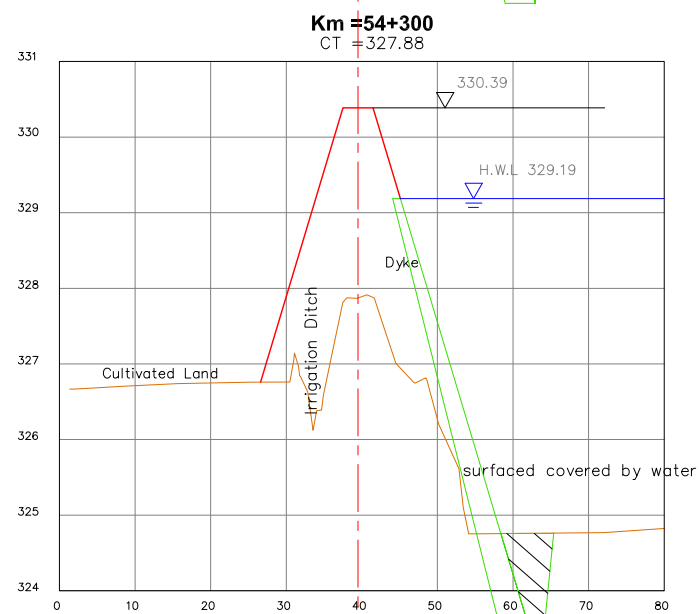
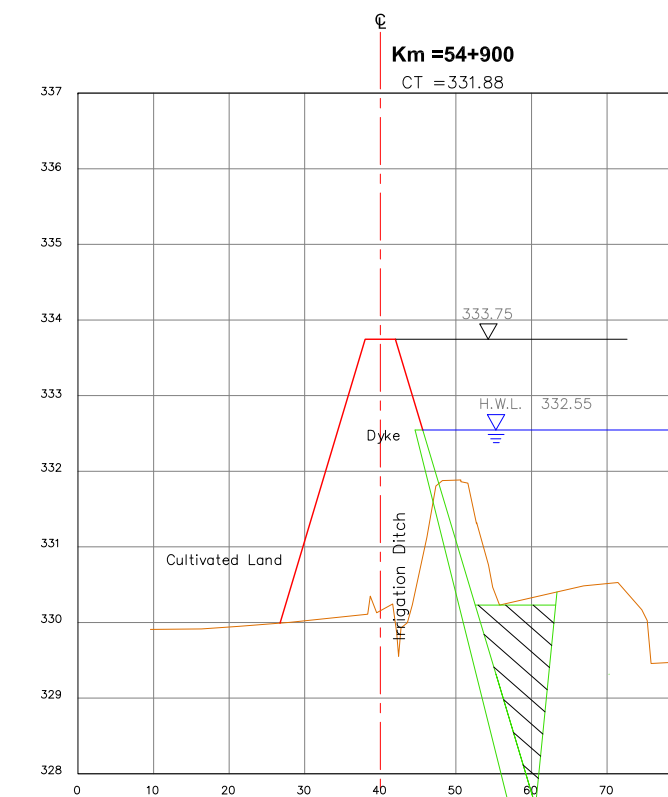
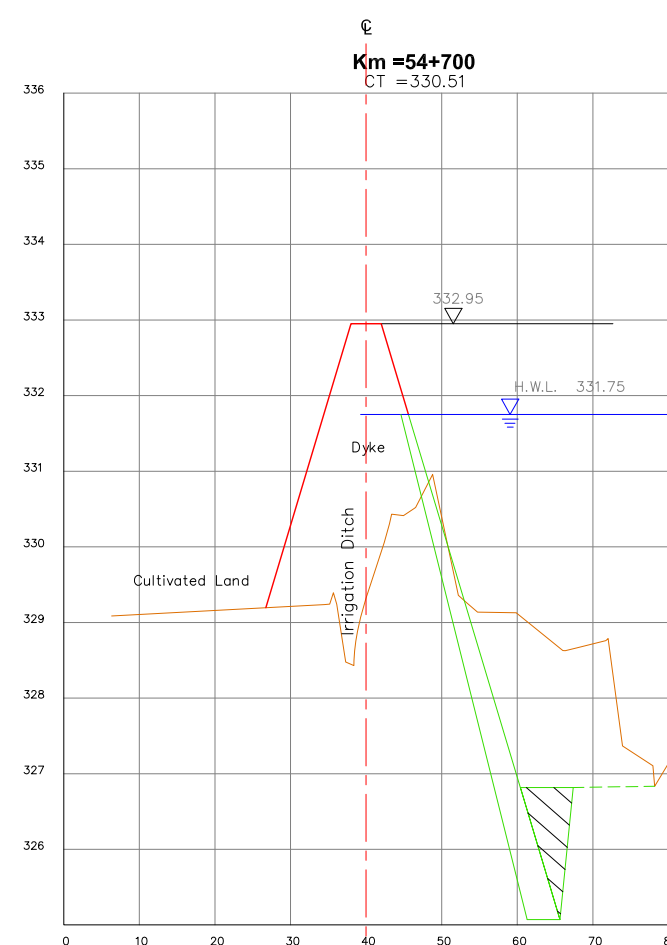
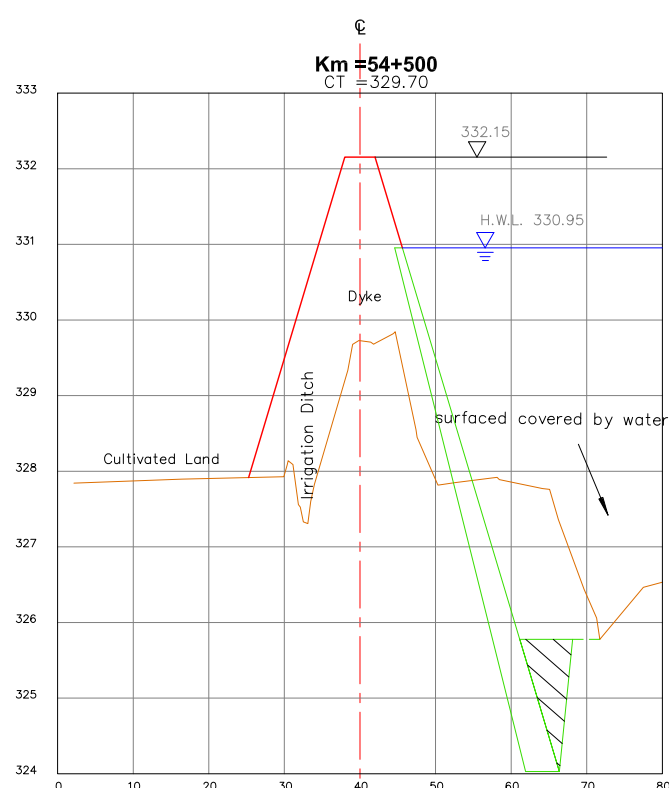
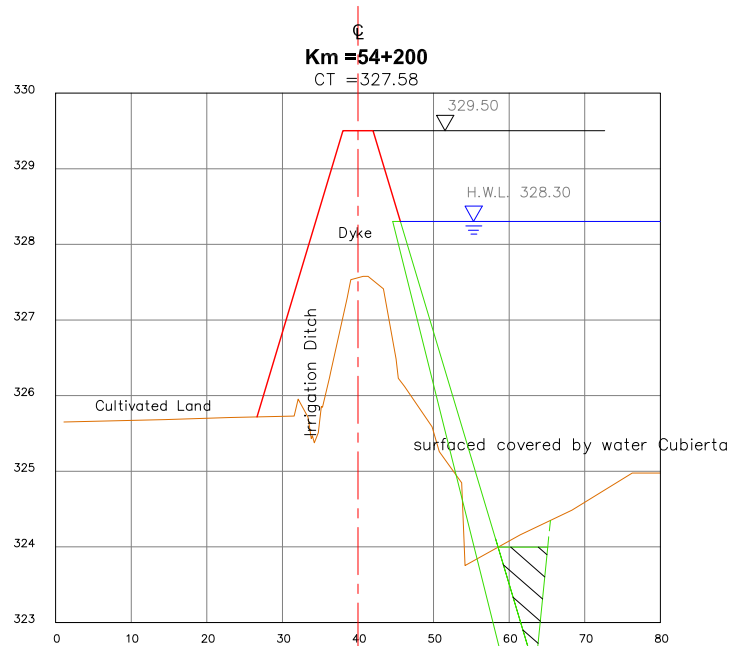
NOTE: The scale indicated, corresponds to the format A-1 to Format A-3, consider twice.



NOTE: The scale indicated, corresponds to the format A-1 to Format A-3, consider twice.



NOTE: The scale indicated, corresponds to the format A-1 to Format A-3, consider twice.



NOTE: The scale indicated, corresponds to the format A-1 to Format A-3, consider twice.

1:100 0 1 2 3 4 5 6 7 8 9 10

1:150 0 1 2 3 4 5 6 7 8 9 10

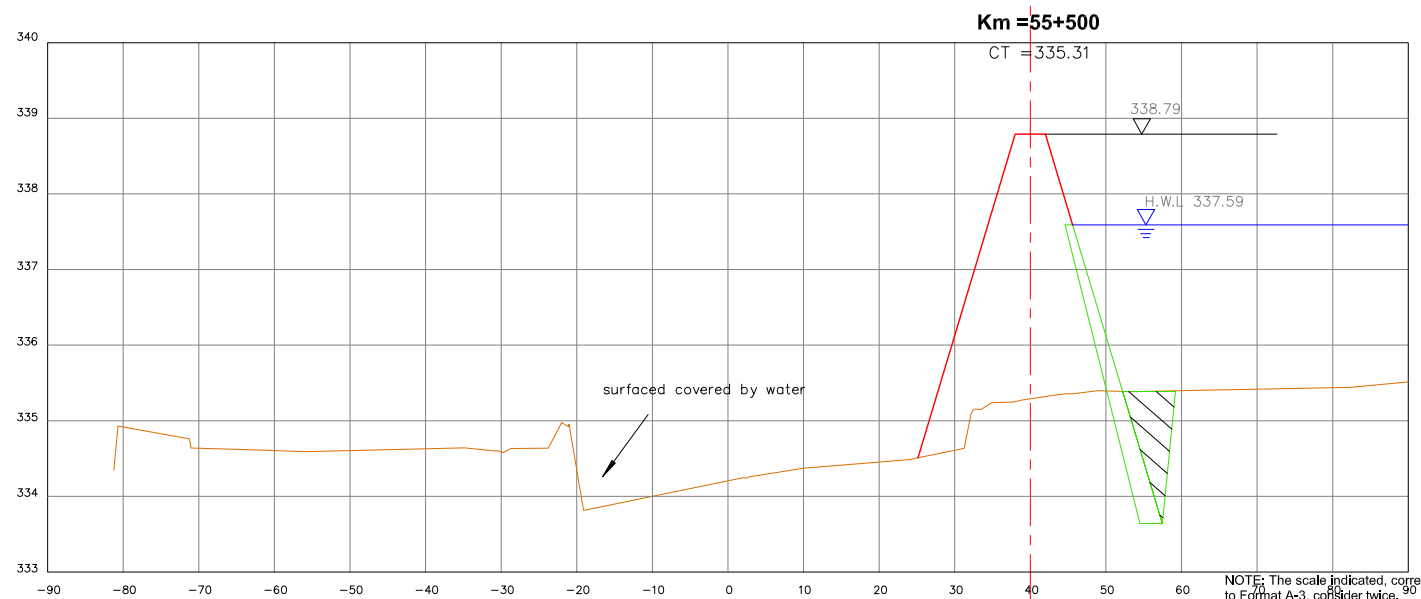
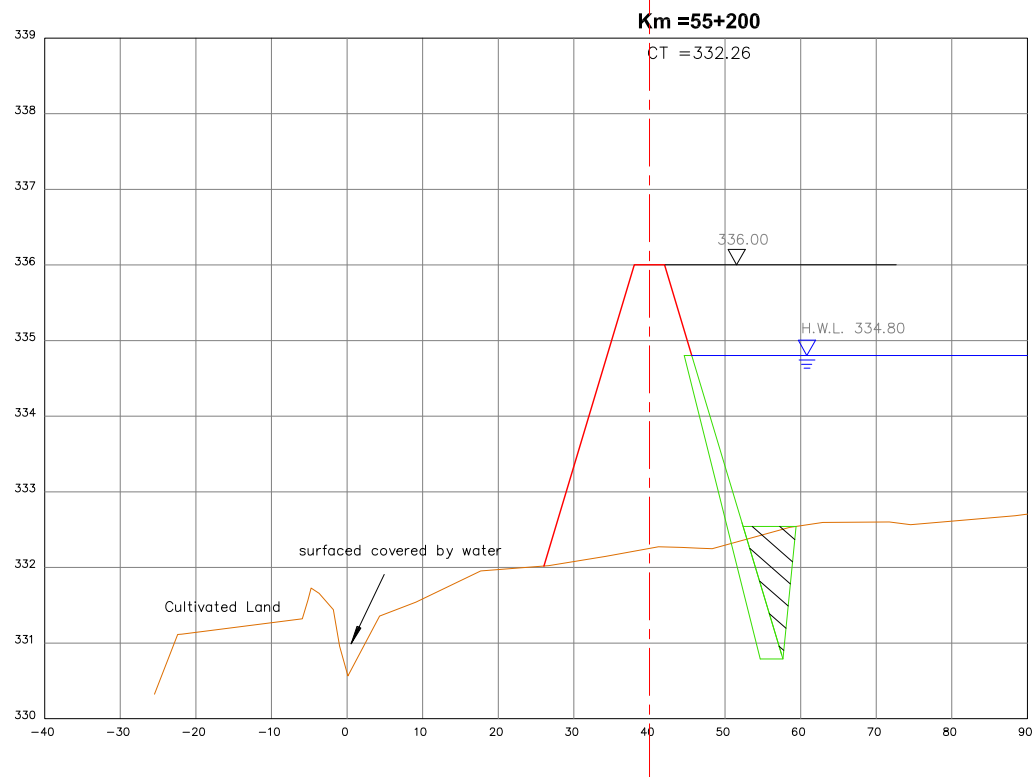
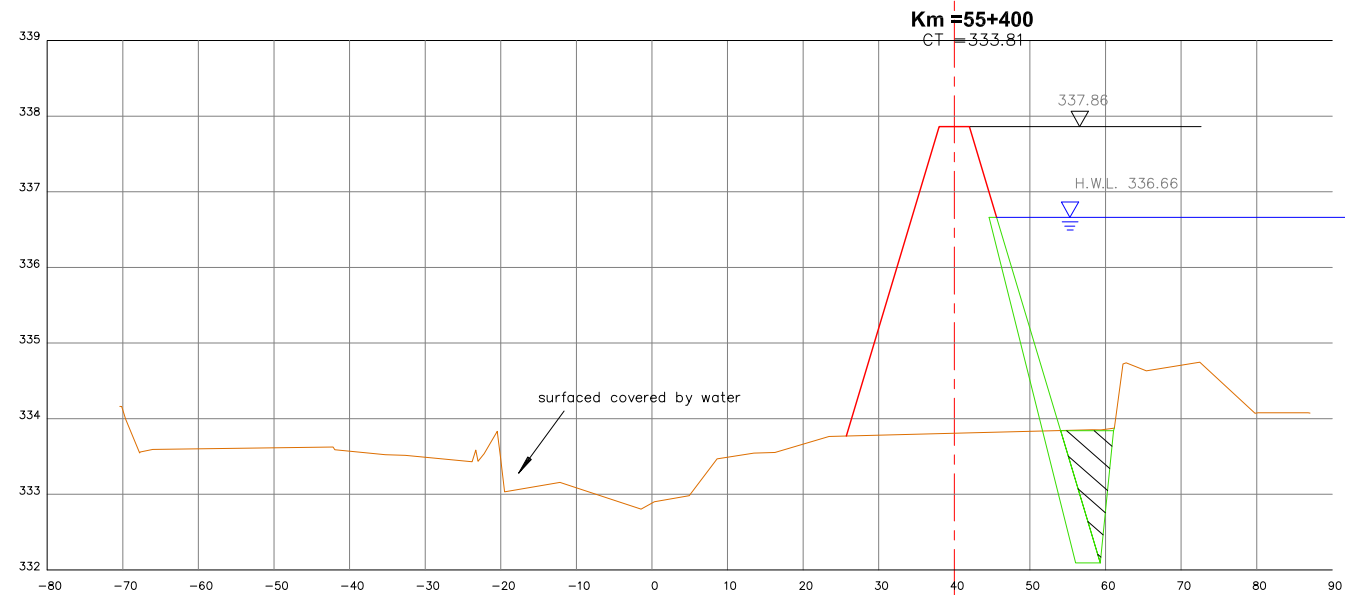
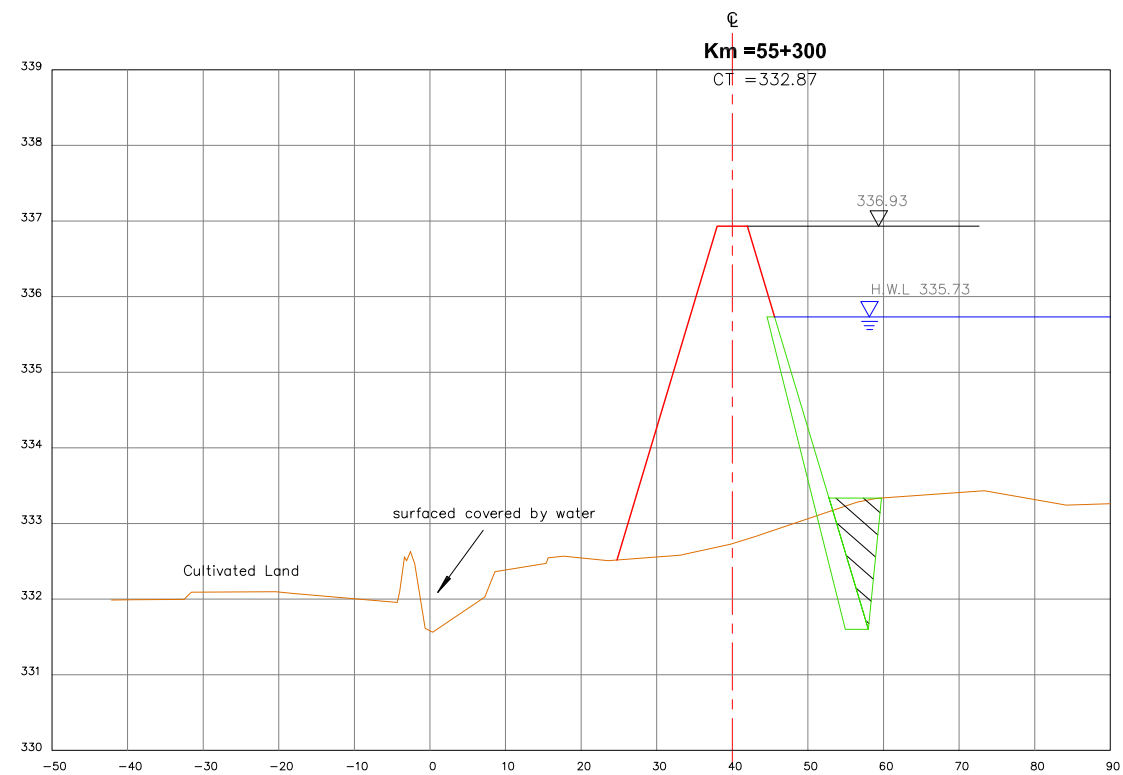
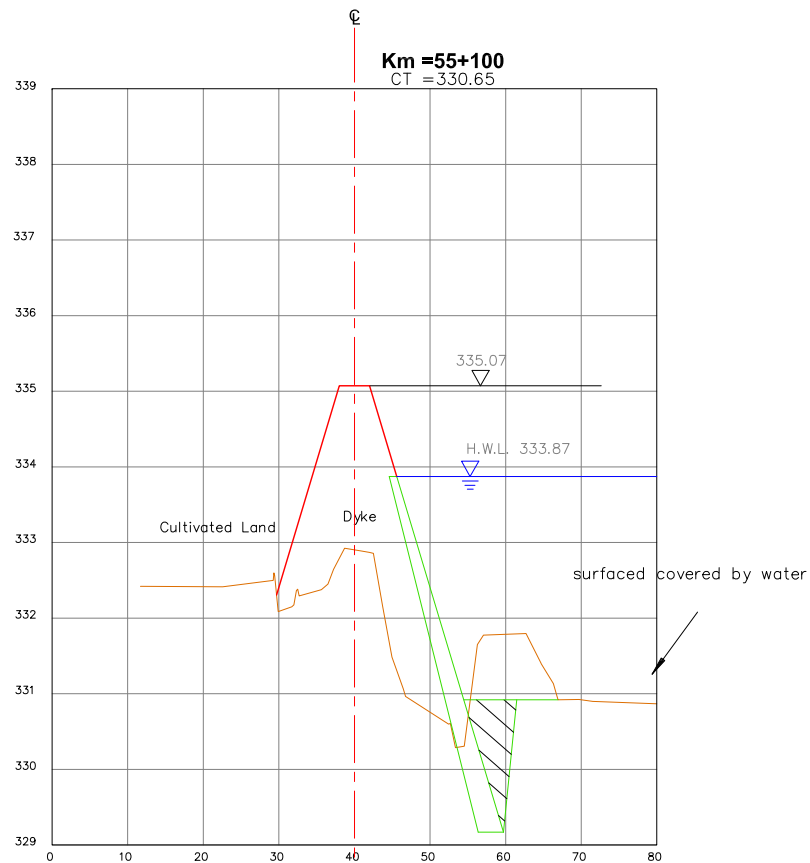
1:200 0 5 10 15

1:250 0 5 10 15 20

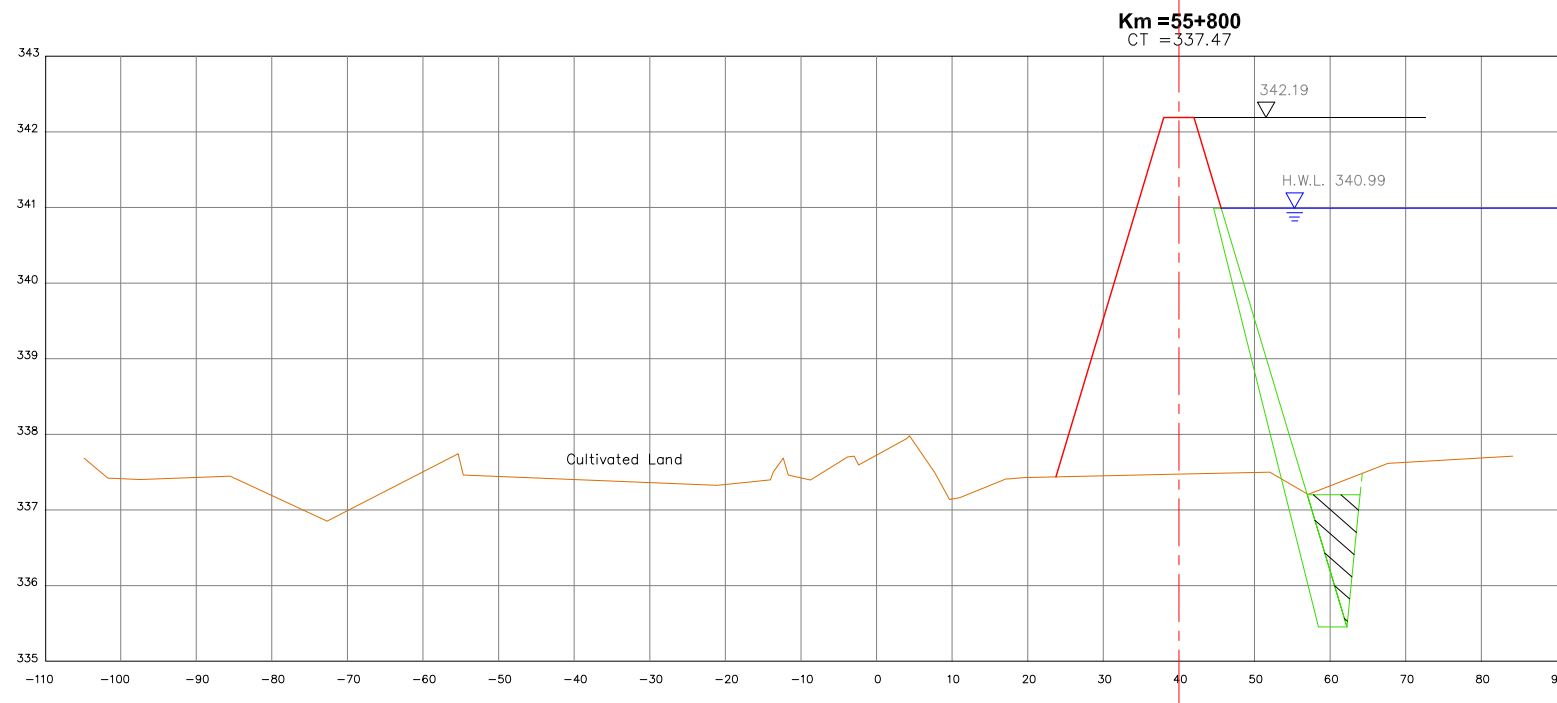
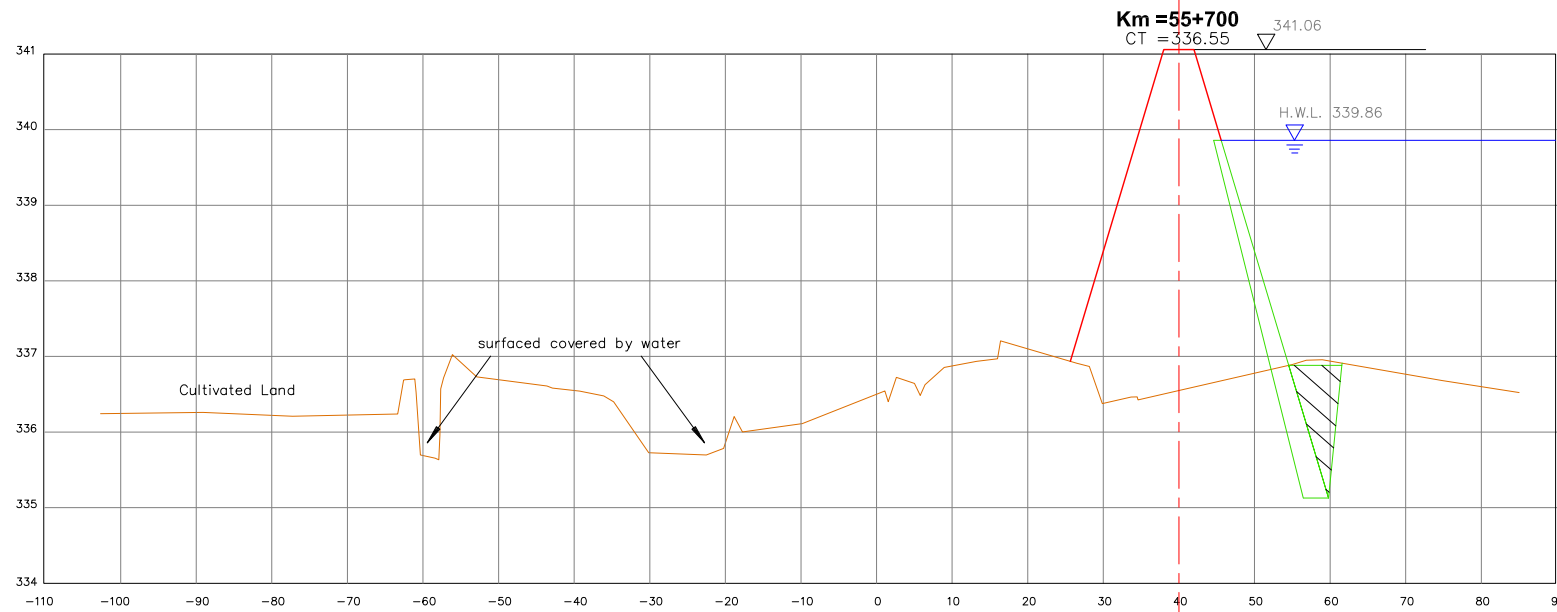
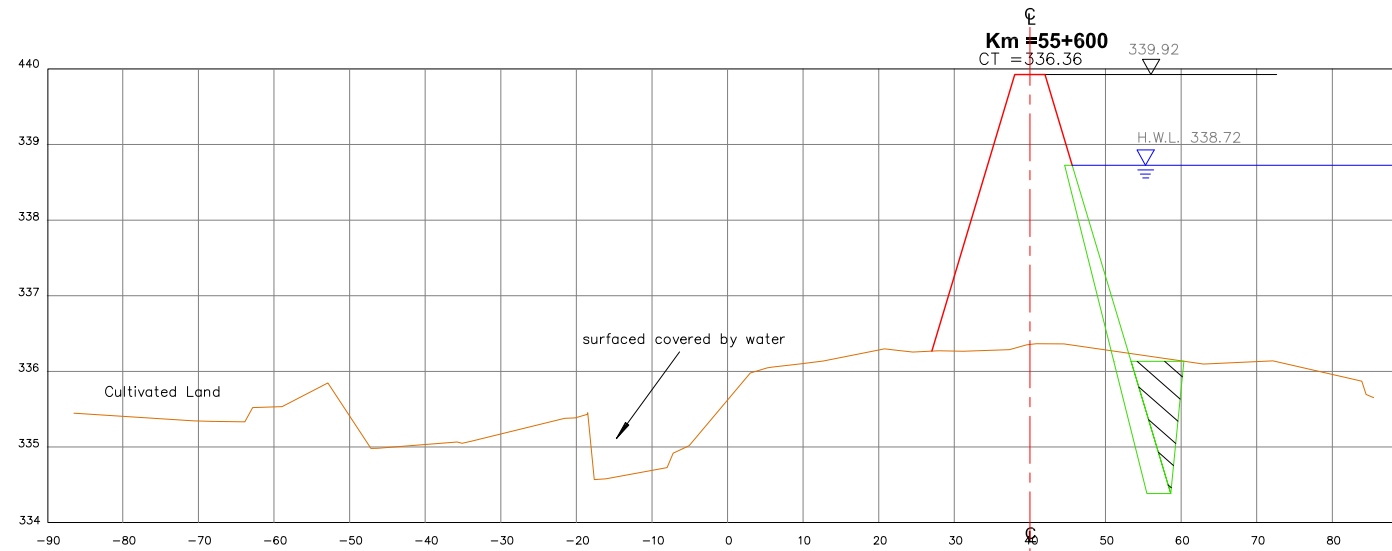
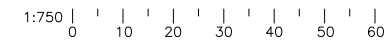
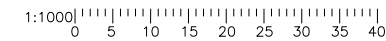
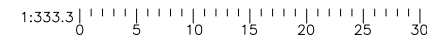
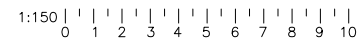
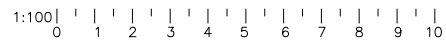
1:333.3 0 5 10 15 20 25 30

1:1000 0 5 10 15 20 25 30 35 40

1:750 0 10 20 30 40 50 60



NOTE: The scale indicated, corresponds to the format A-1 to Format A-3, consider twice.



NOTE: The scale indicated, corresponds to the format A-1 to Format A-3, consider twice.

1:100 0 1 2 3 4 5 6 7 8 9 10

1:150 0 1 2 3 4 5 6 7 8 9 10

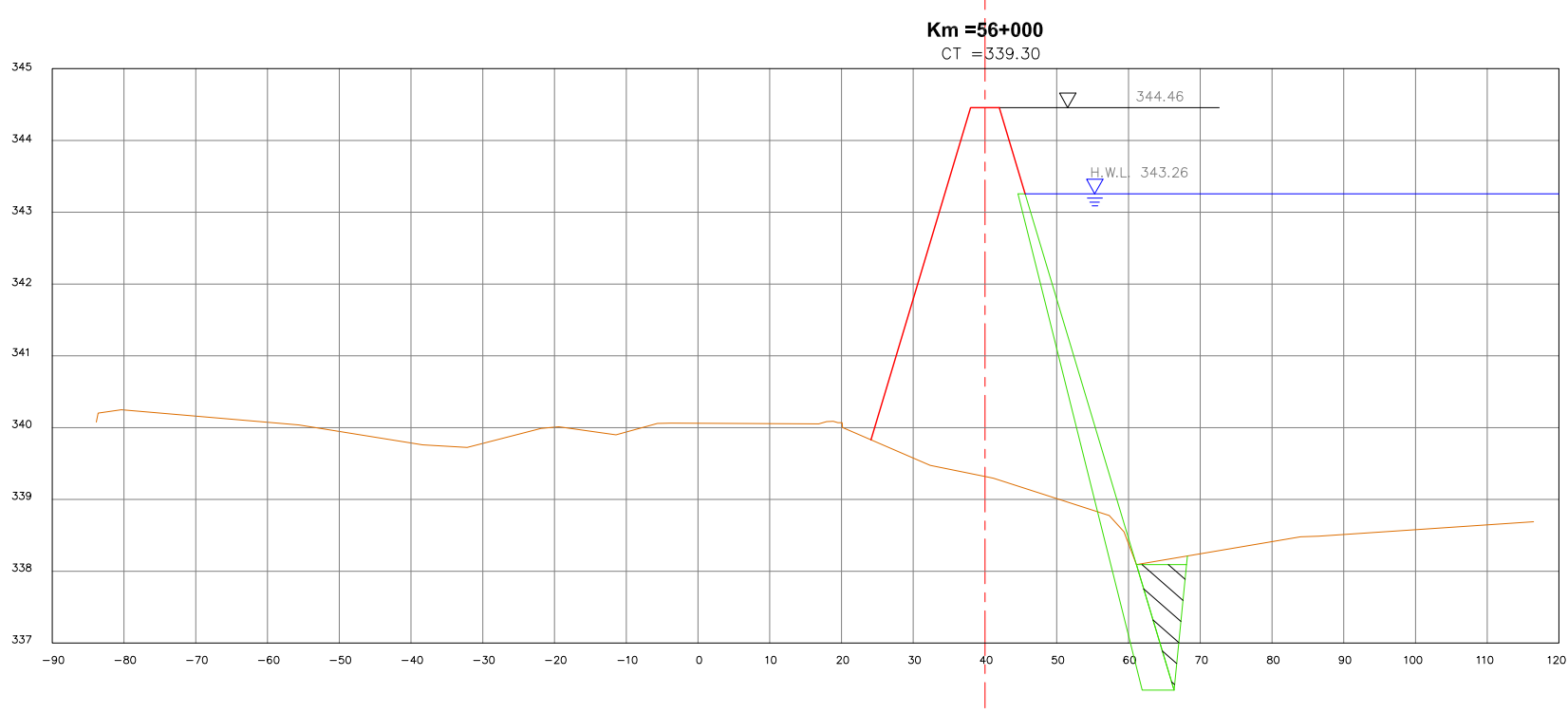
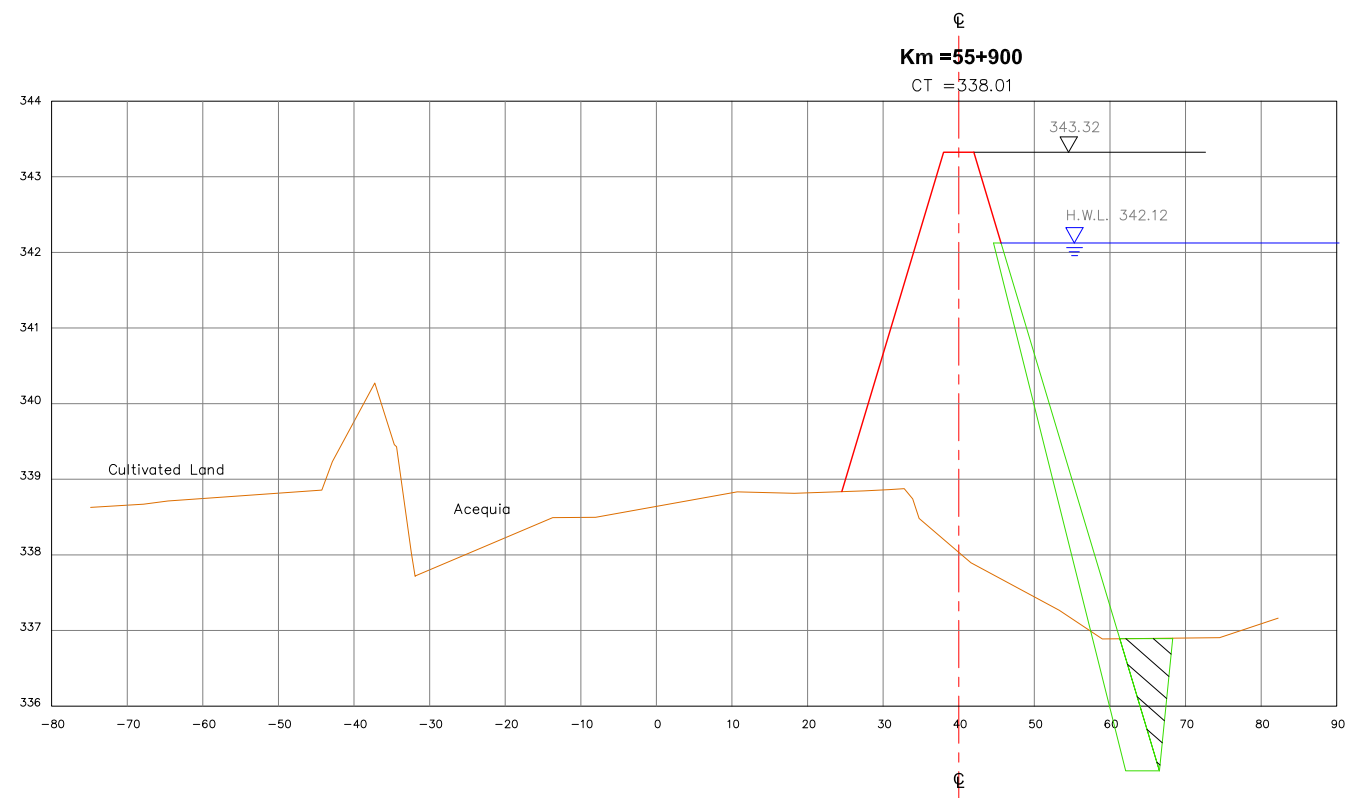
1:200 0 5 10 15

1:250 0 5 10 15 20

1:333.3 0 5 10 15 20 25 30

1:1000 0 5 10 15 20 25 30 35 40

1:750 0 10 20 30 40 50 60



NOTE: The scale indicated, corresponds to the format A-1 to Format A-3, consider twice.



Consultants:
Yec
Yachyo Engineering Co., Ltd.

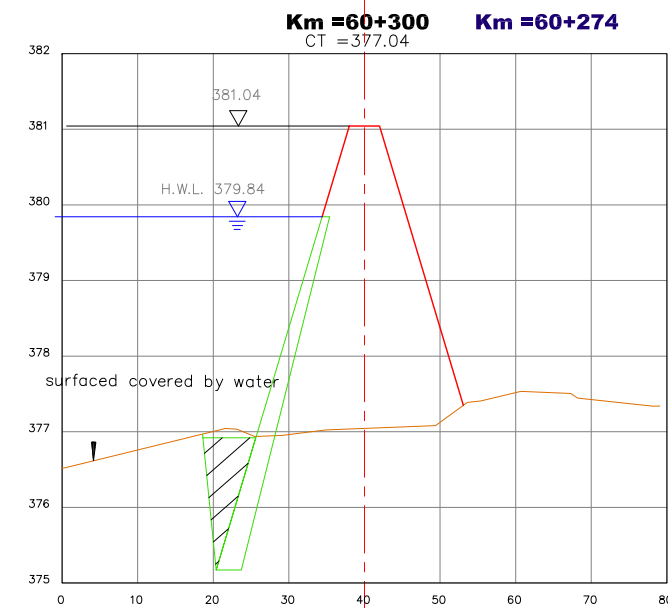
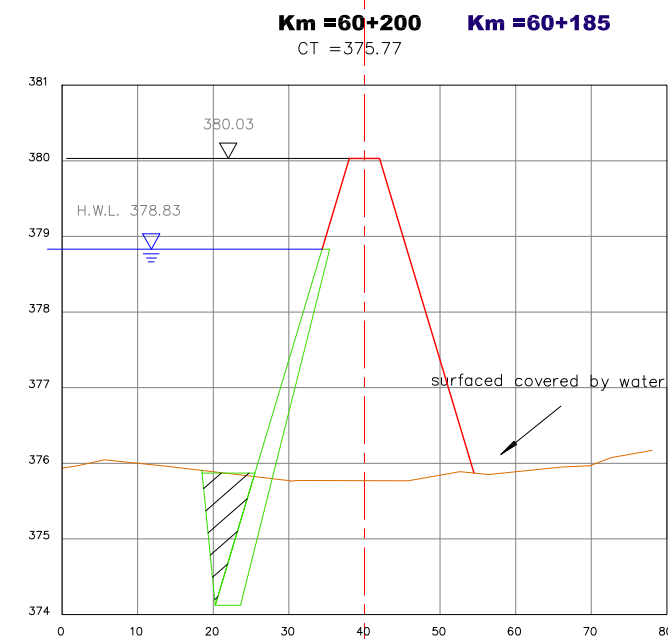
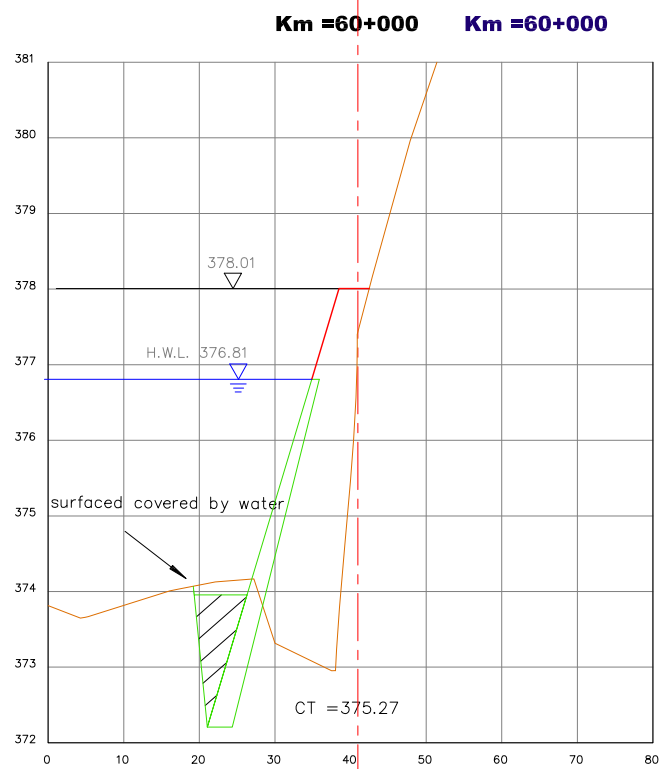
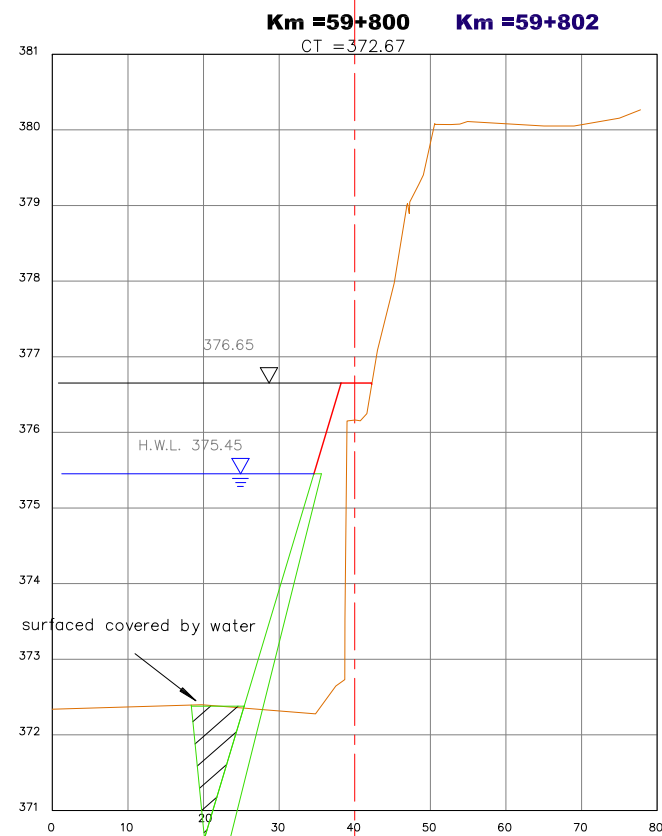
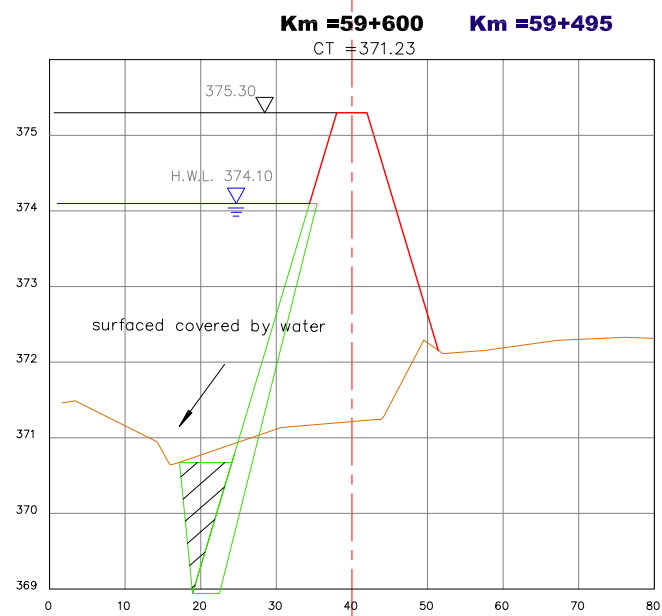
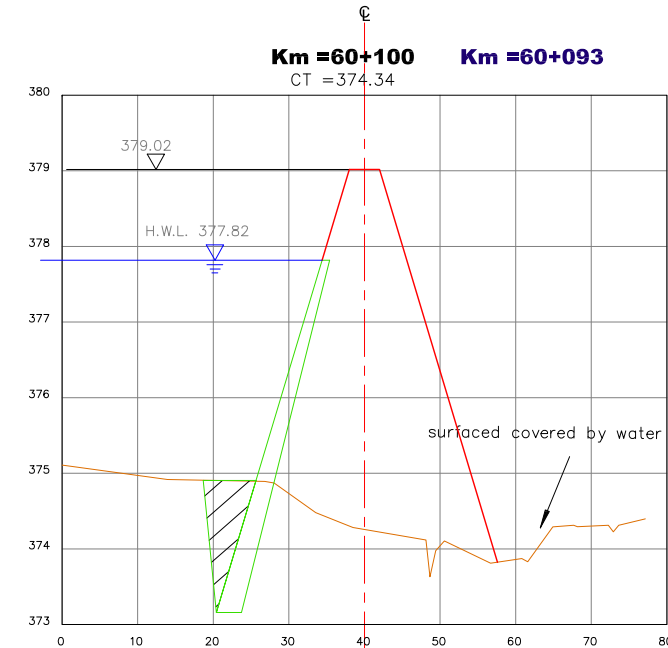
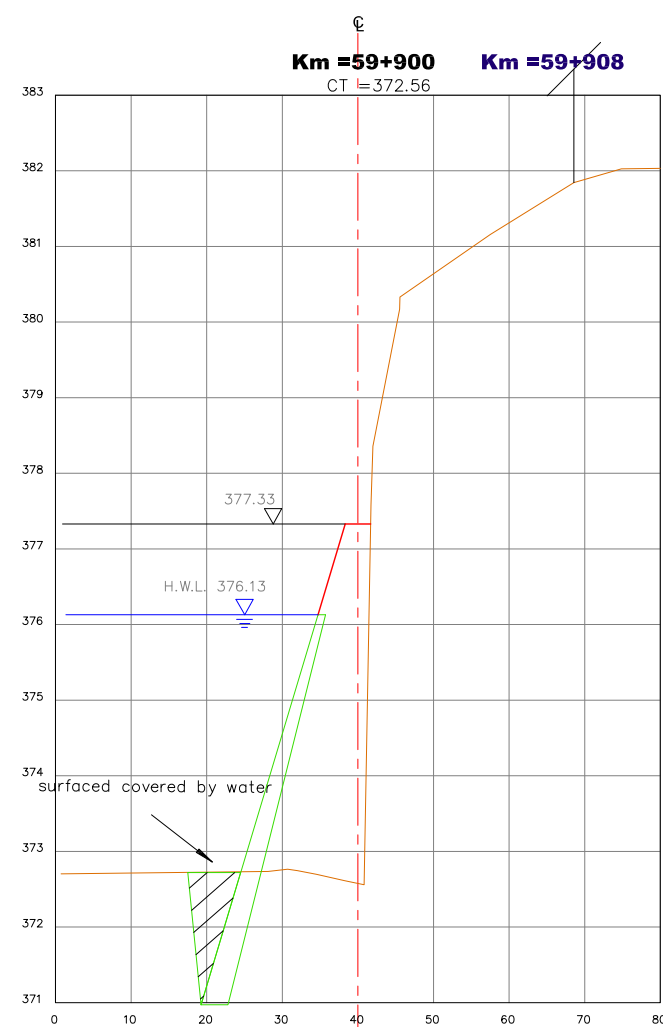
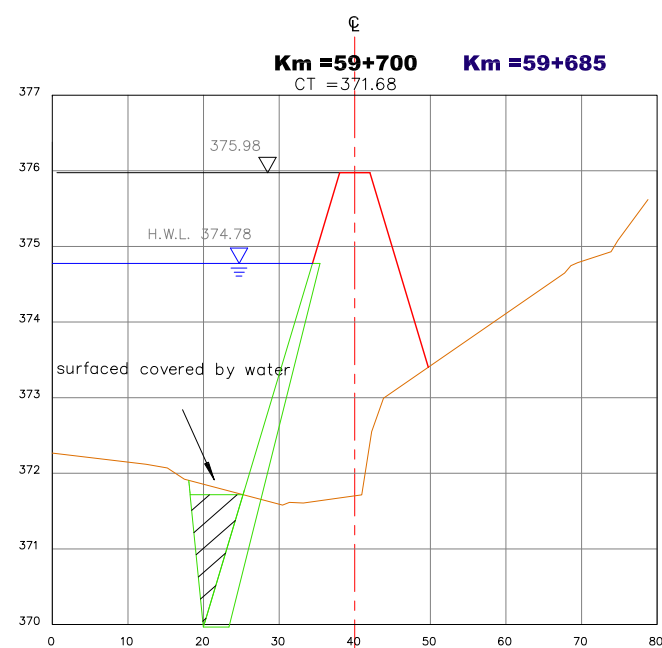
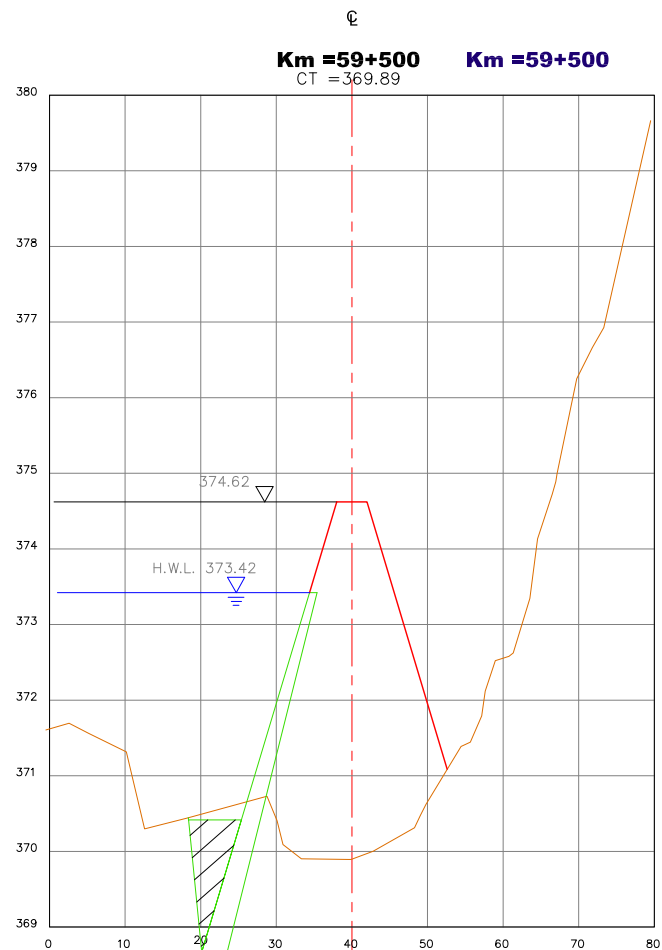


Designed by: M.SOYA
Revised by: M.KITANO
Approved by: Y.NAKAGAWA
Revised by: Y.NAKAGAWA

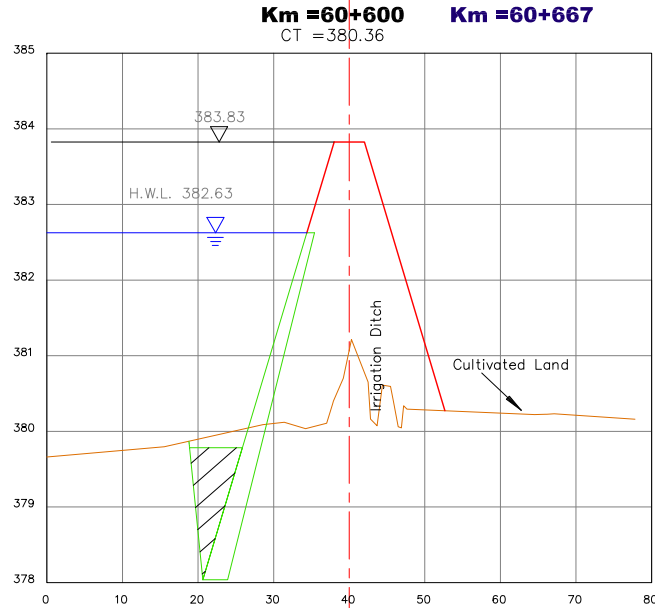
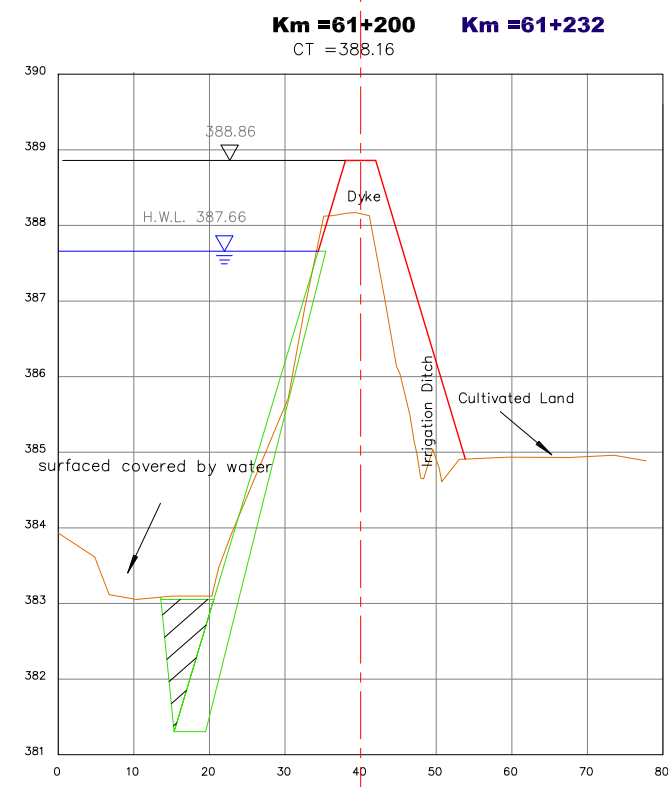
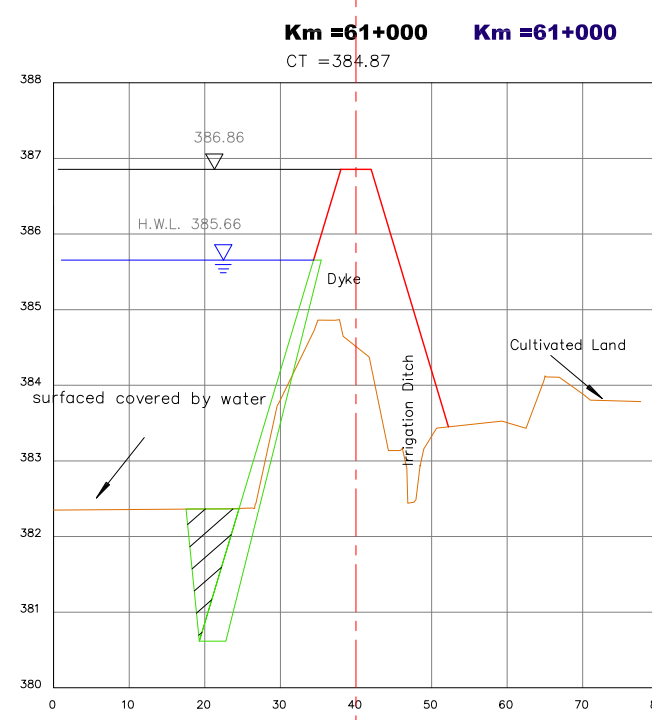
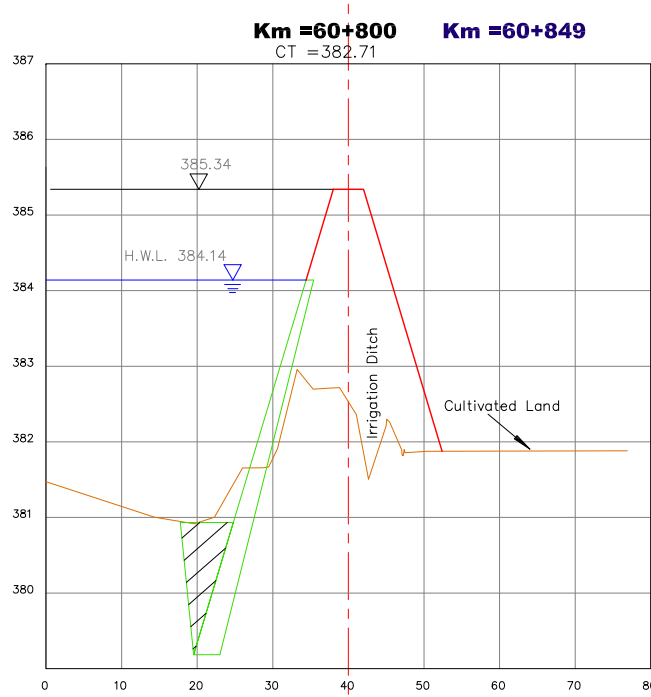
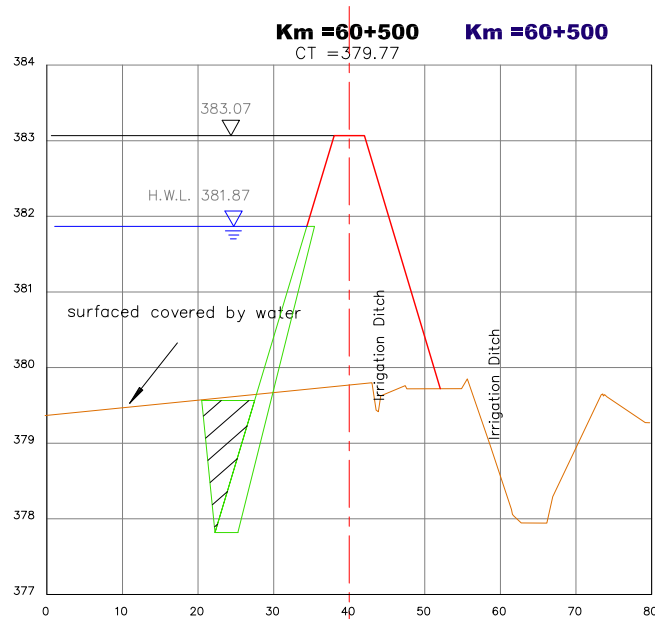
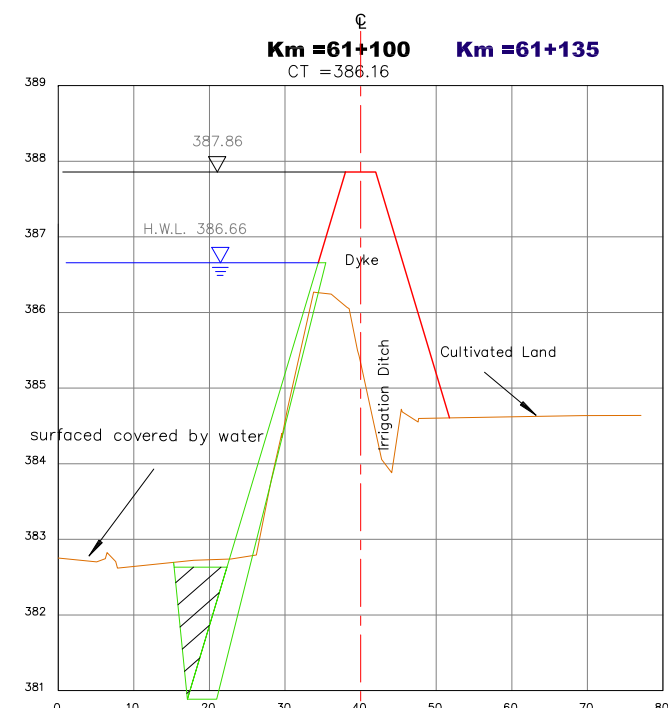
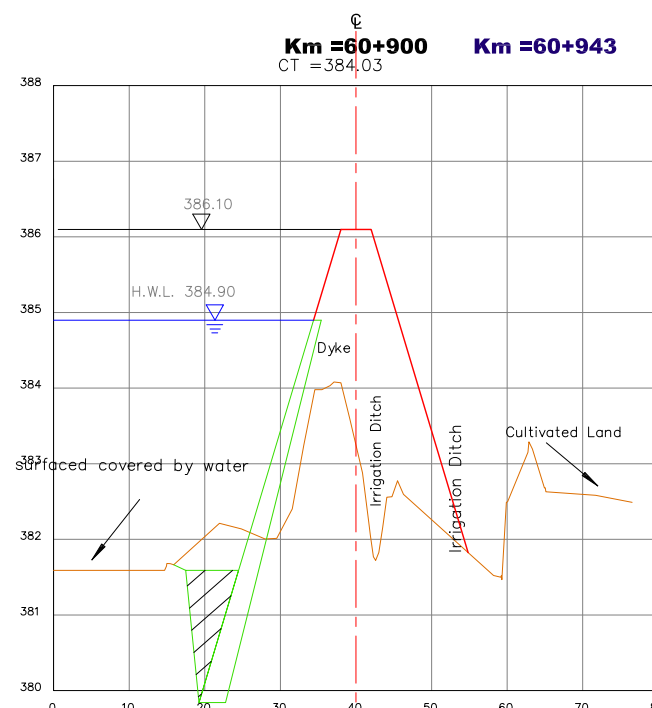
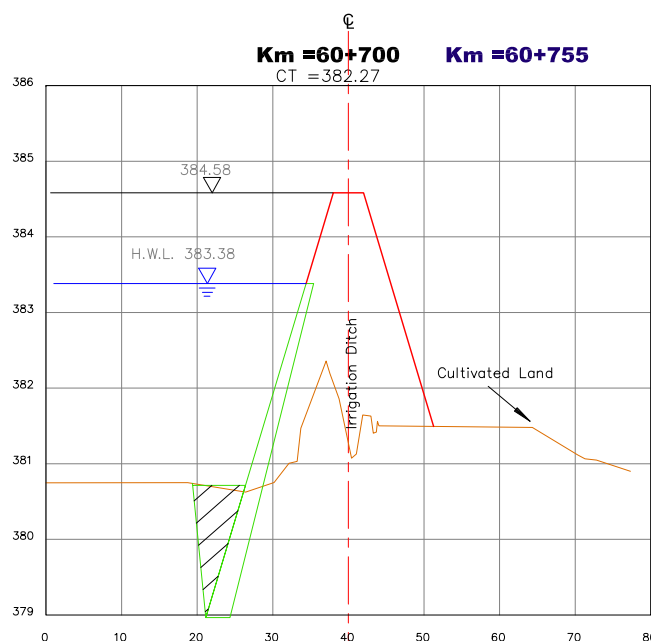
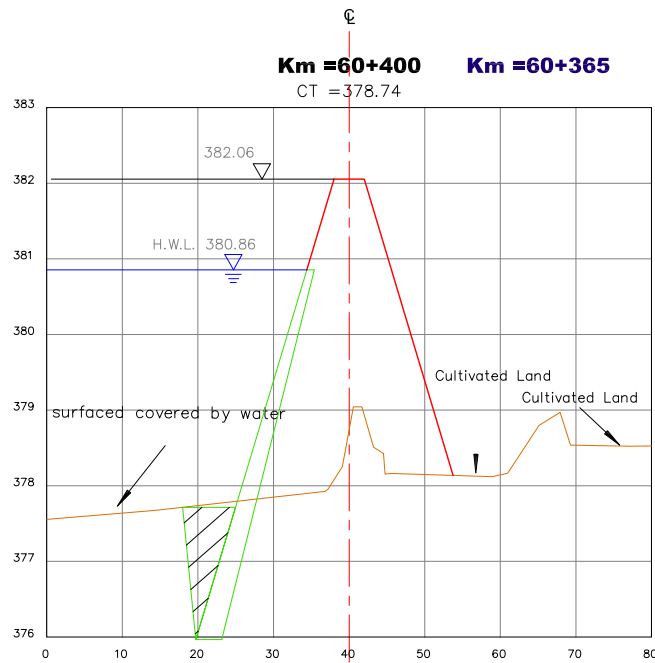
Project:
THE PREPARATORY STUDY ON PROJECT OF THE PROTECTION OF FLOOD PLAIN AND VULNERABLE RURAL POPULATION AGAINST FLOOD IN THE REPUBLIC OF PERU

Drawing:
**MAJES RIVER
CROSS SECTIONS
Km. 55+900 - Km. 56+000**

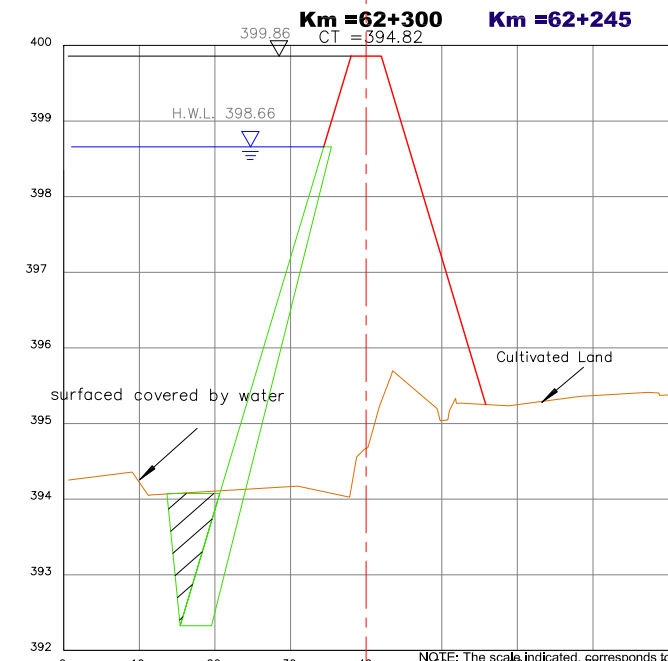
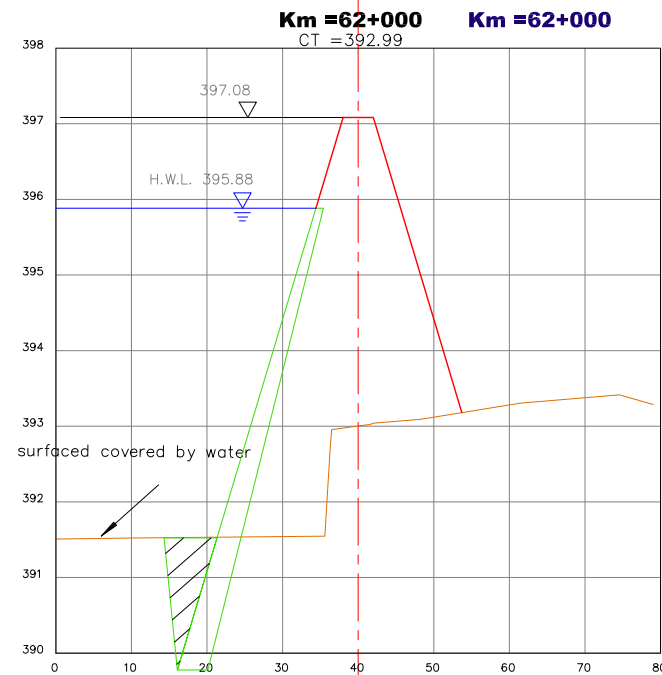
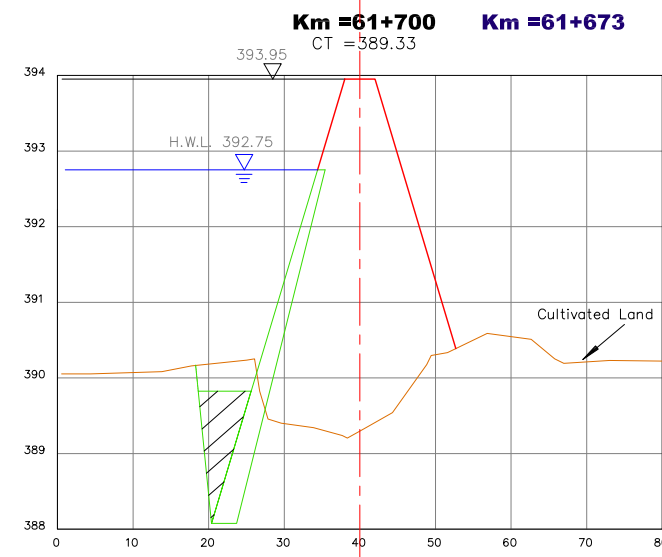
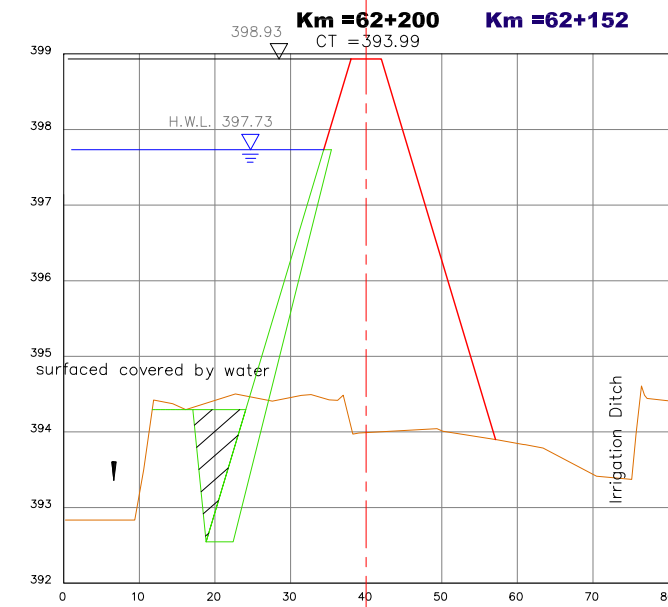
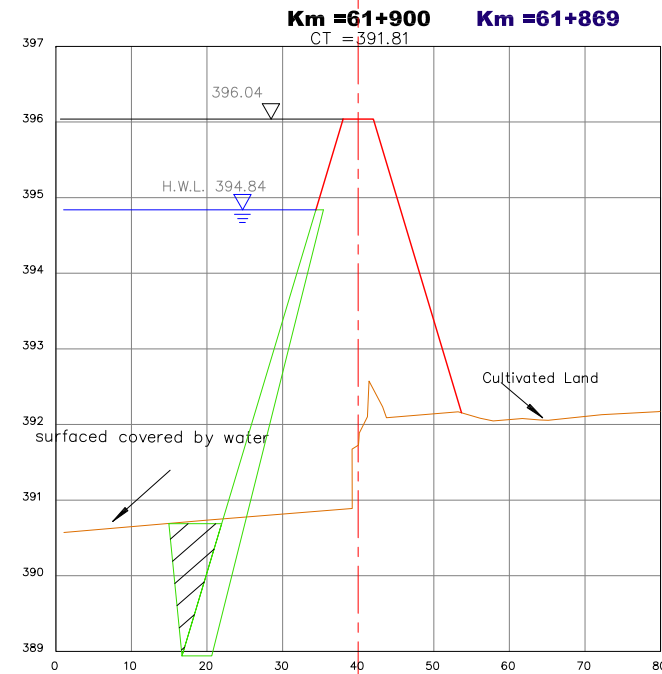
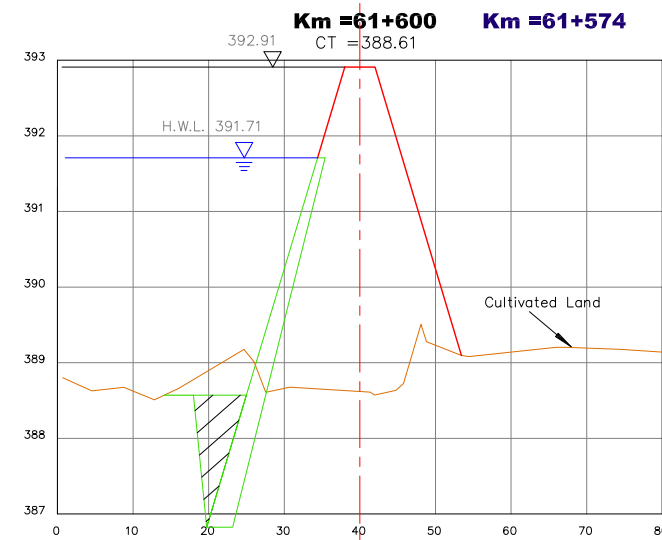
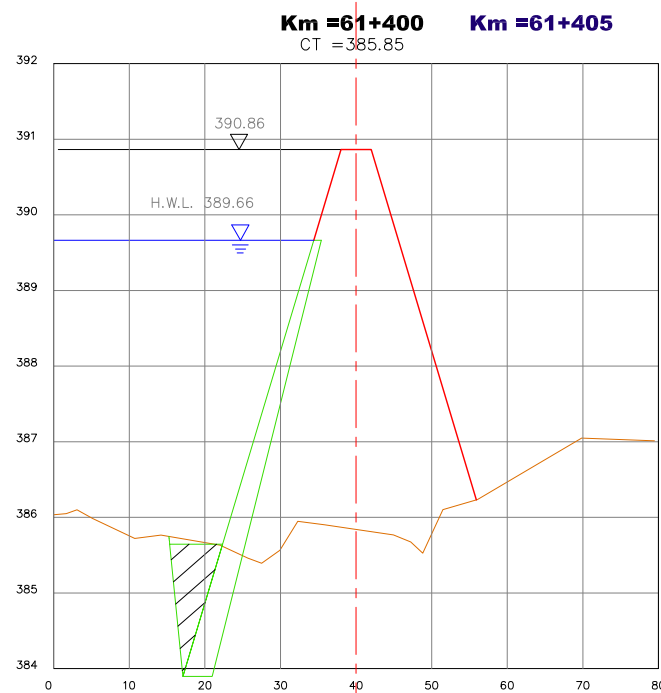
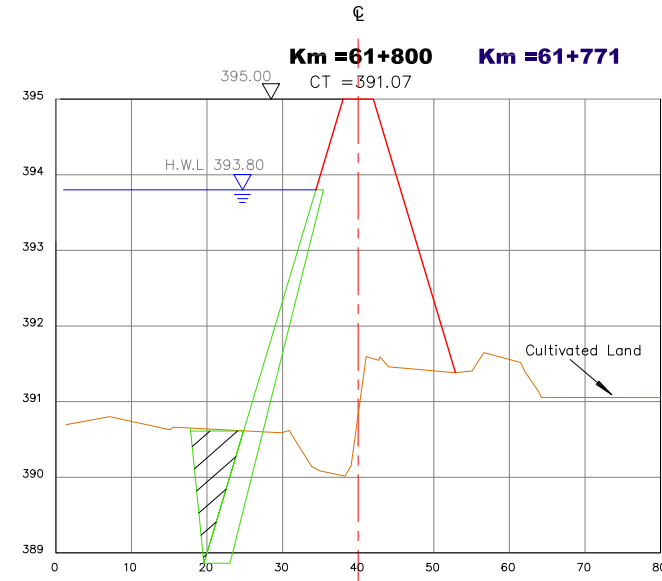
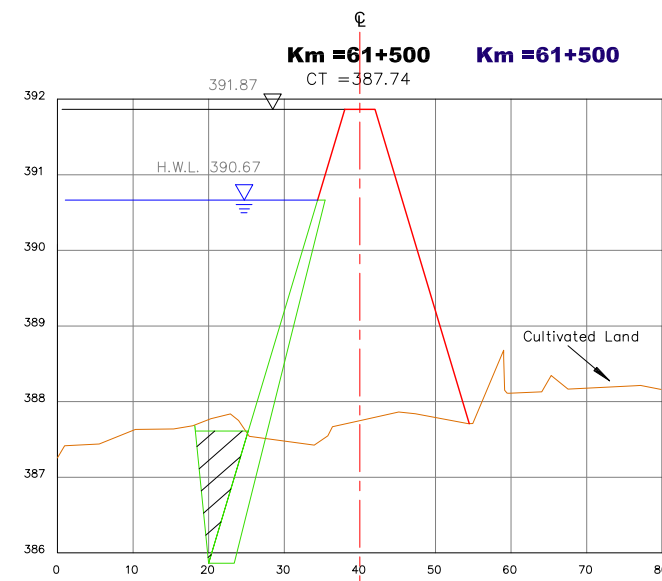
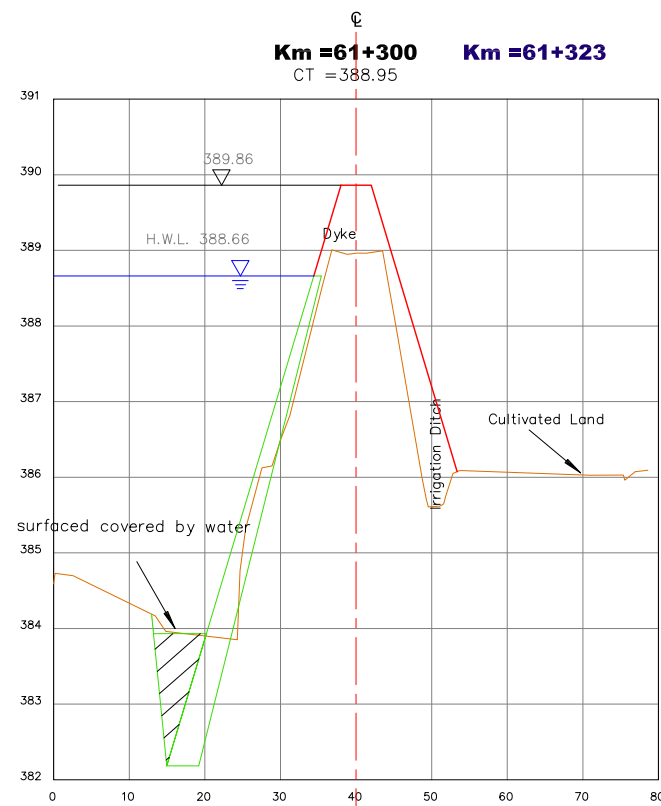
ESCALE: INDICATED
DATE: MARCH - 2013
CODE: **ST - MAJES 5 - 06**



NOTE: The scale indicated, corresponds to the format A-1 to Format A-3, consider twice.



NOTE: The scale indicated, corresponds to the format A-1 to Format A-3, consider twice.



NOTE: The scale indicated, corresponds to the format A-1 to Format A-3, consider twice.

1:100 0 1 2 3 4 5 6 7 8 9 10

1:150 0 1 2 3 4 5 6 7 8 9 10

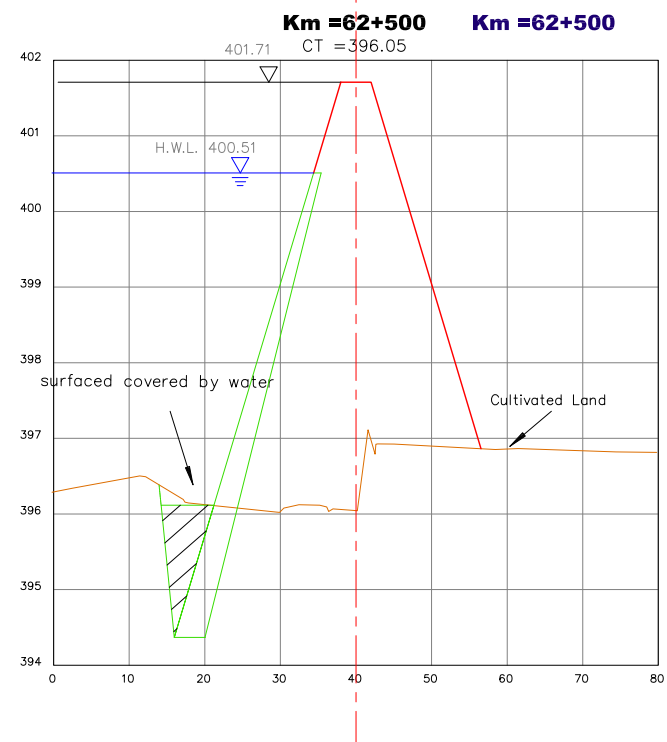
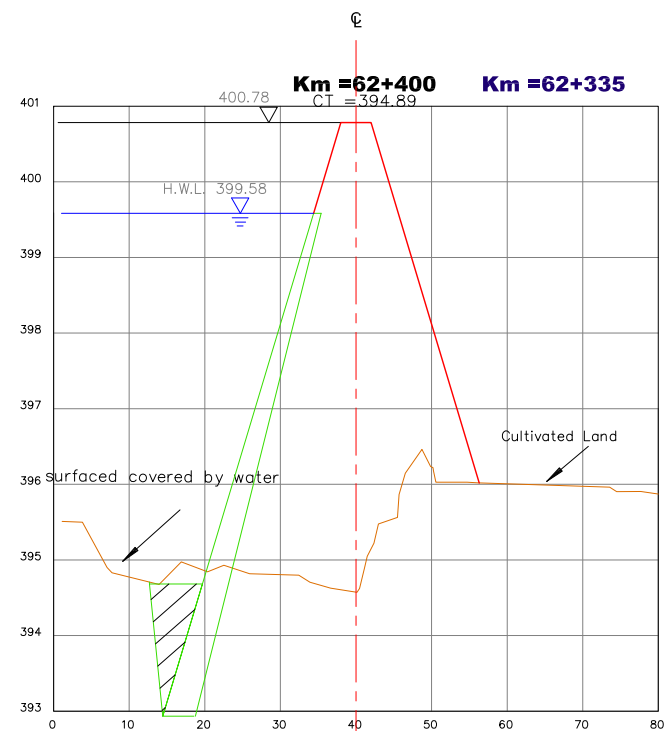
1:200 0 5 10 15

1:250 0 5 10 15 20

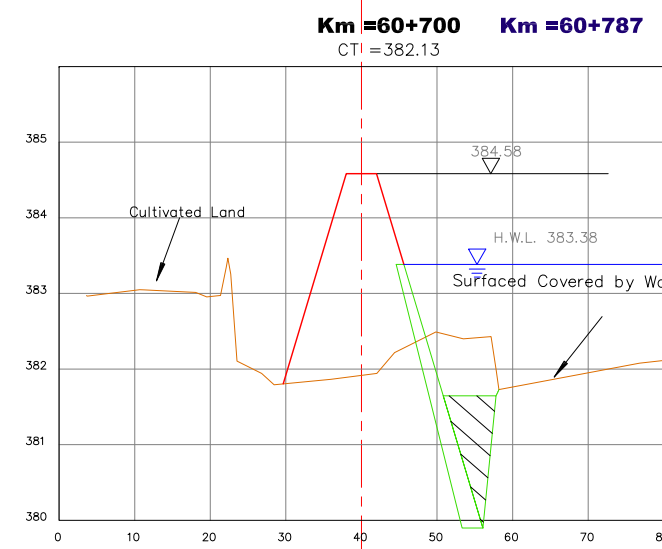
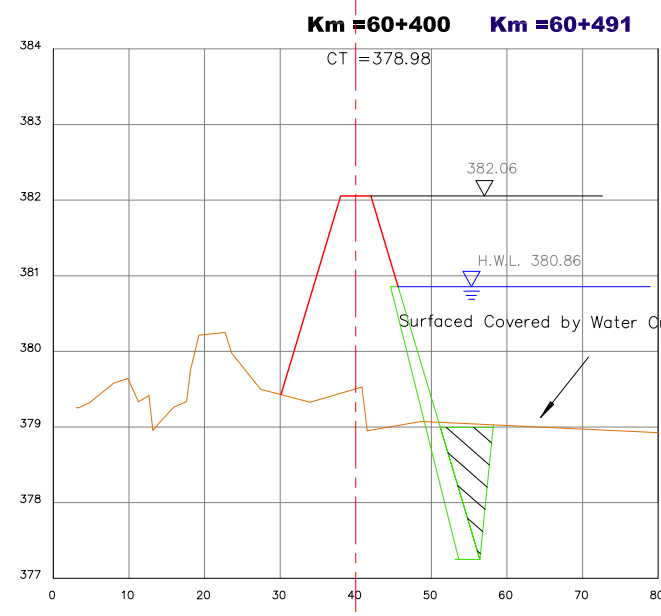
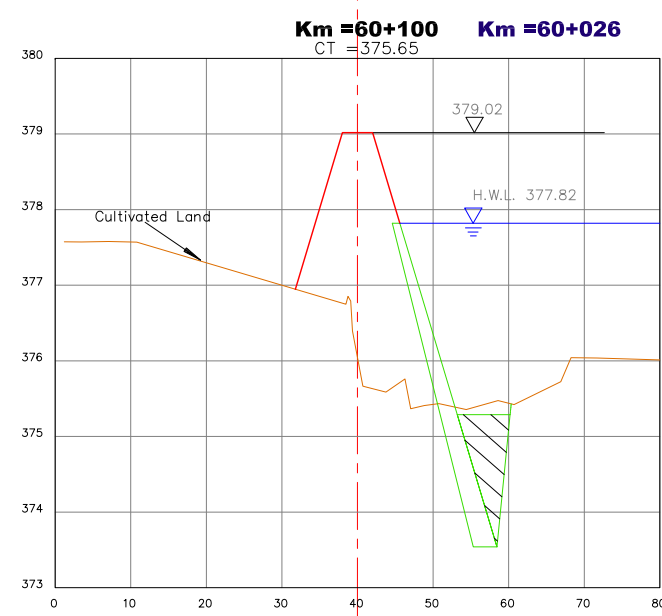
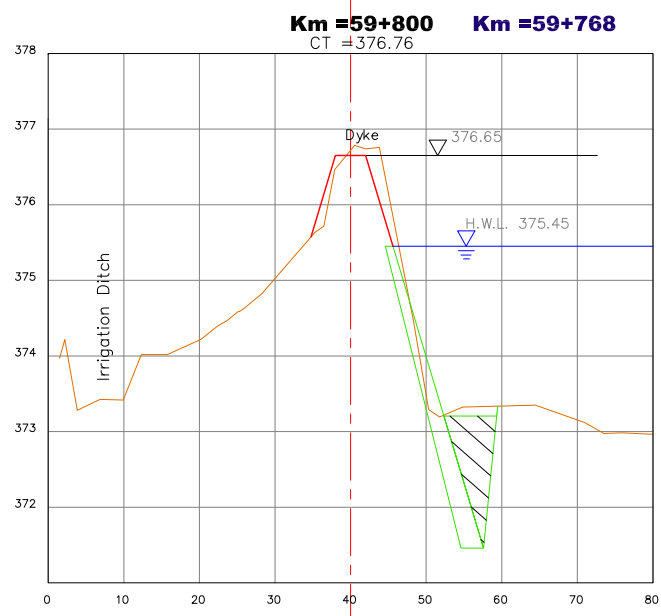
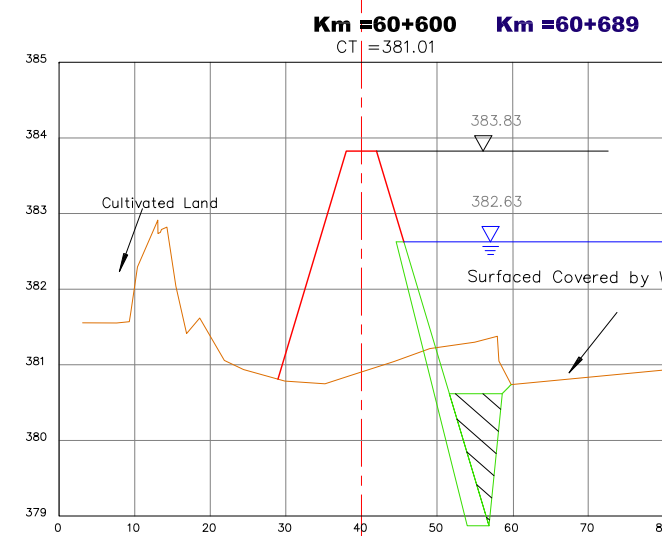
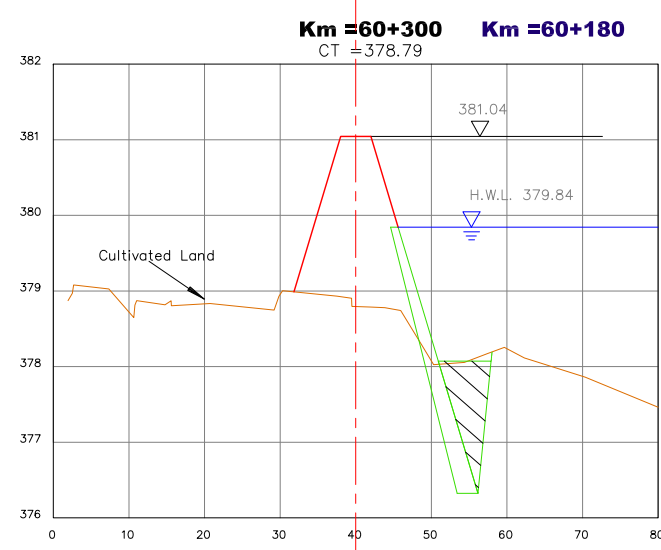
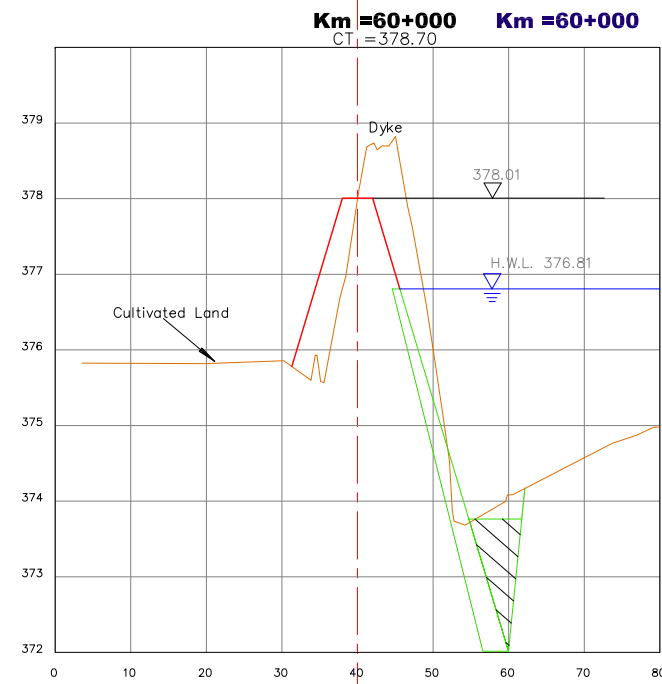
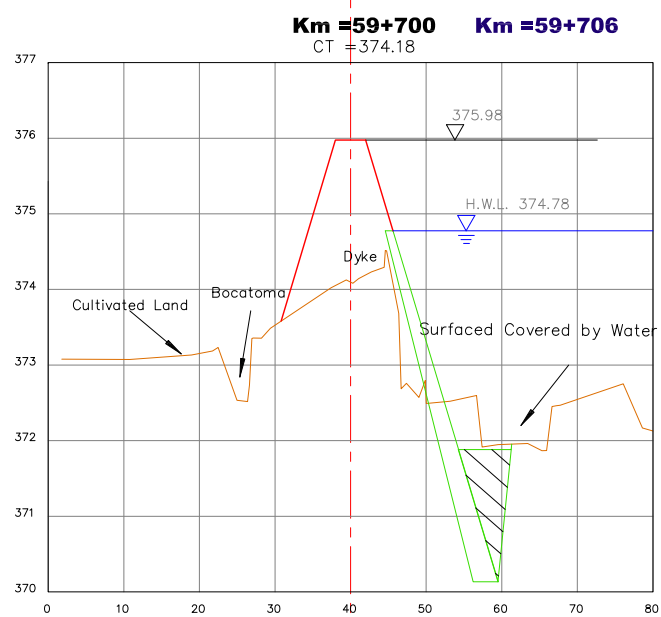
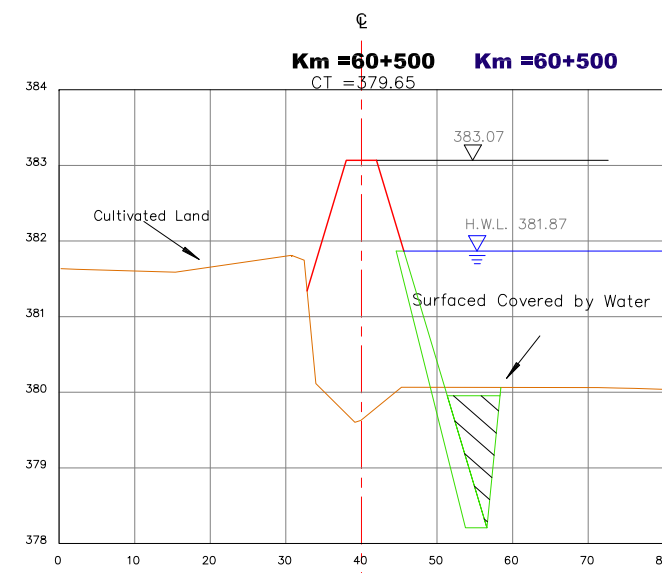
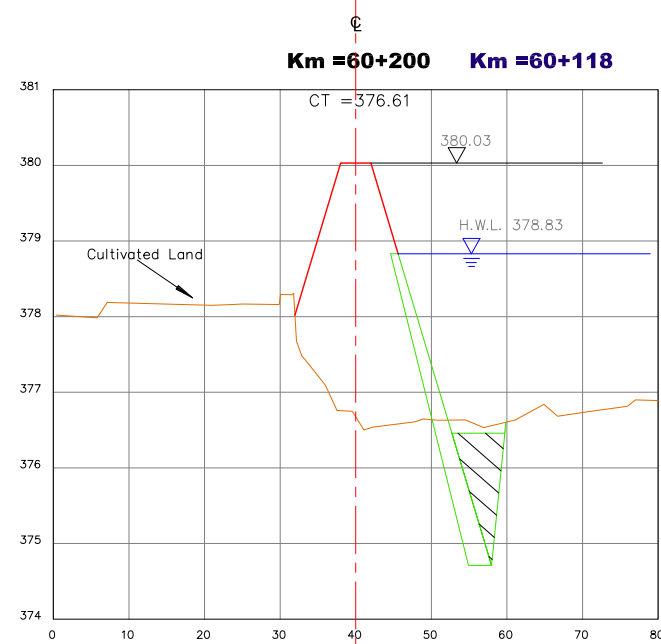
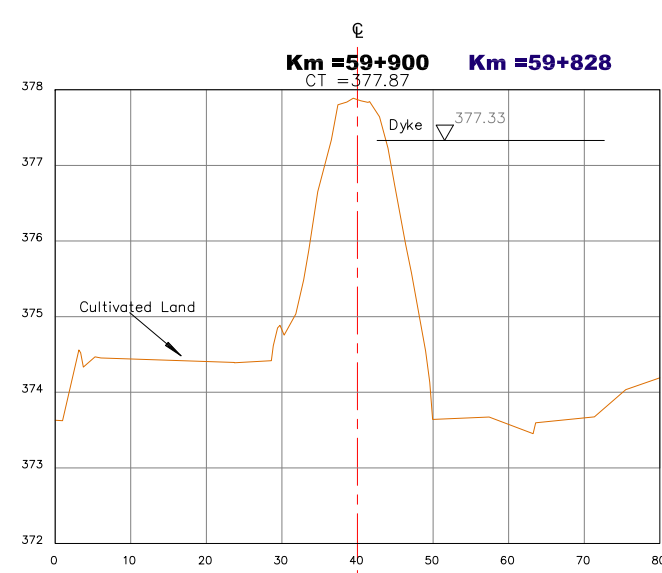
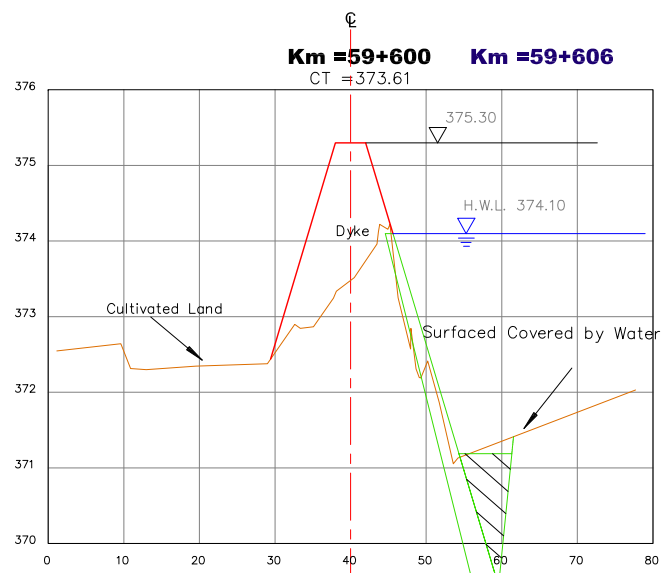
1:333.3 0 5 10 15 20 25 30

1:1000 0 5 10 15 20 25 30 35 40

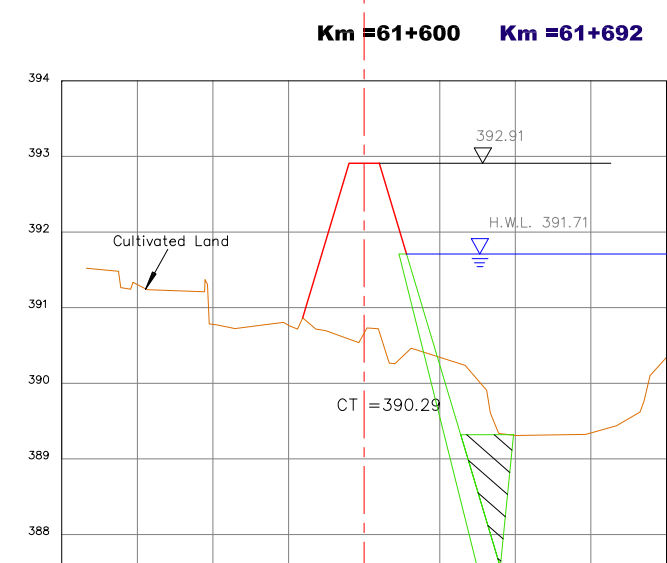
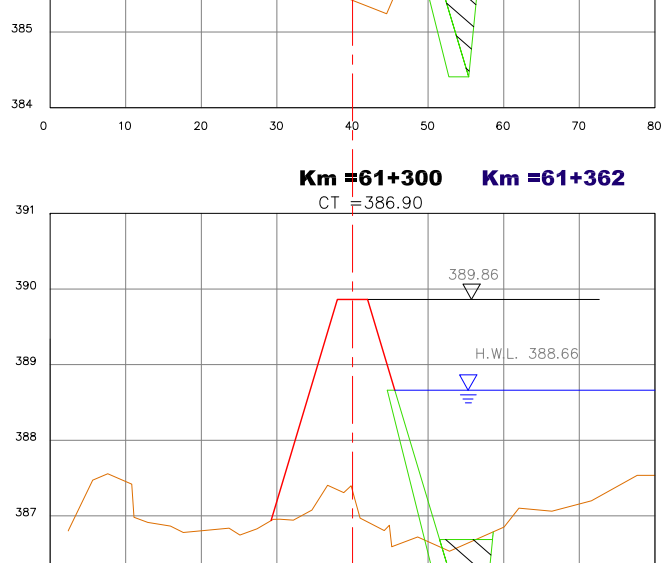
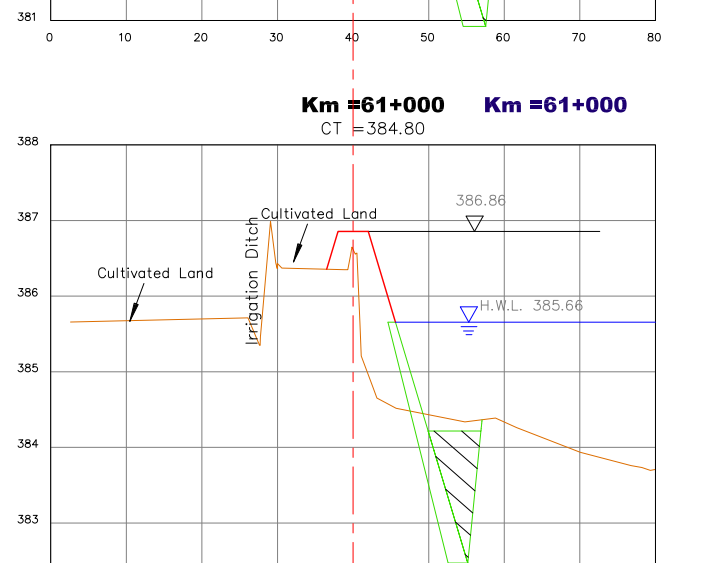
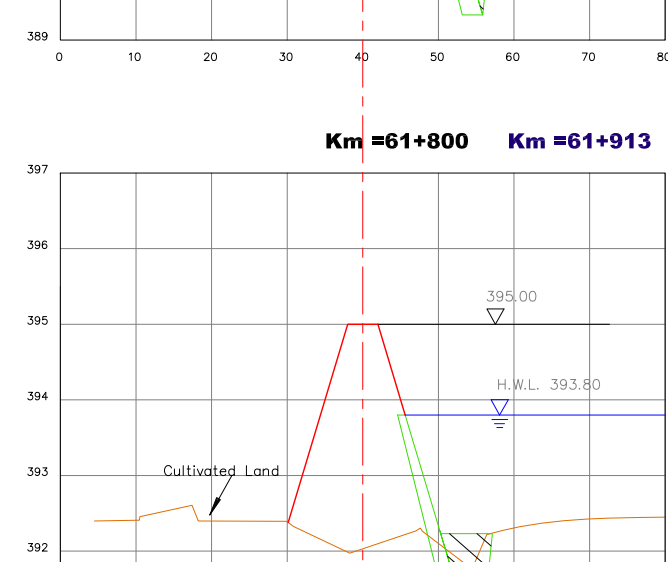
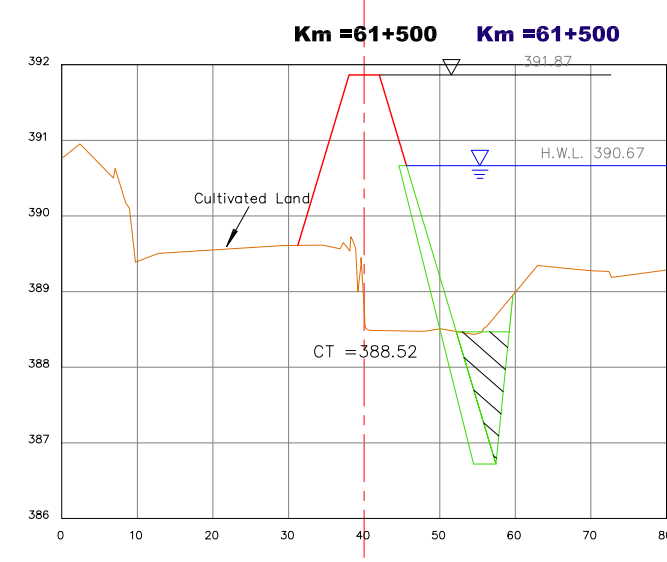
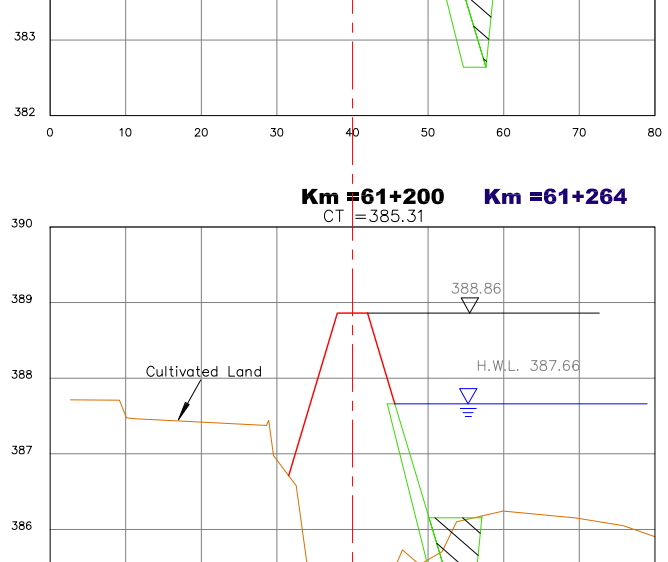
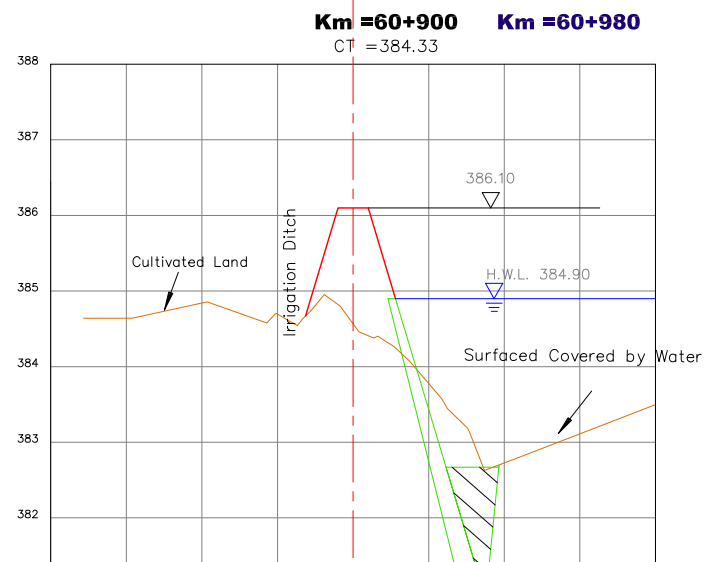
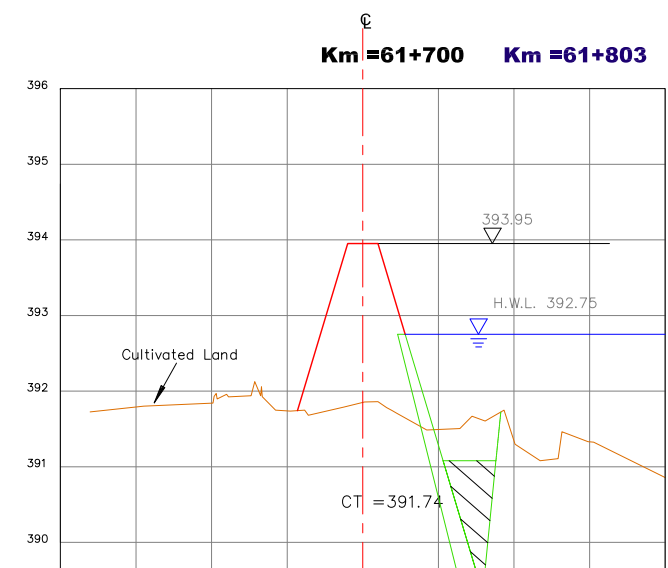
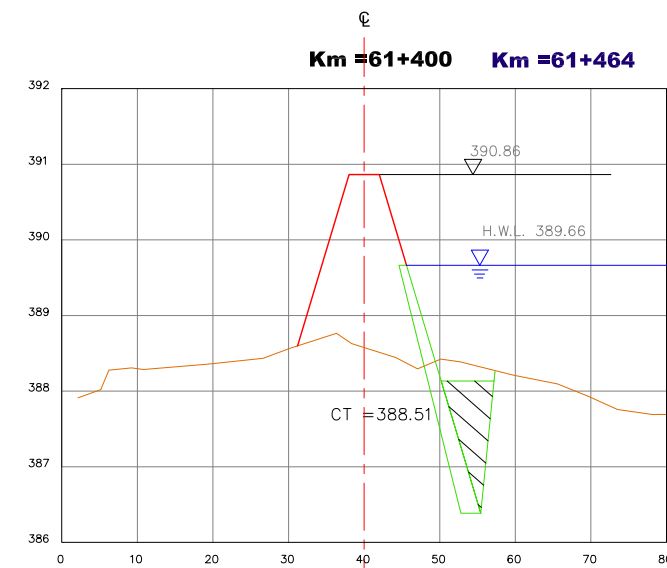
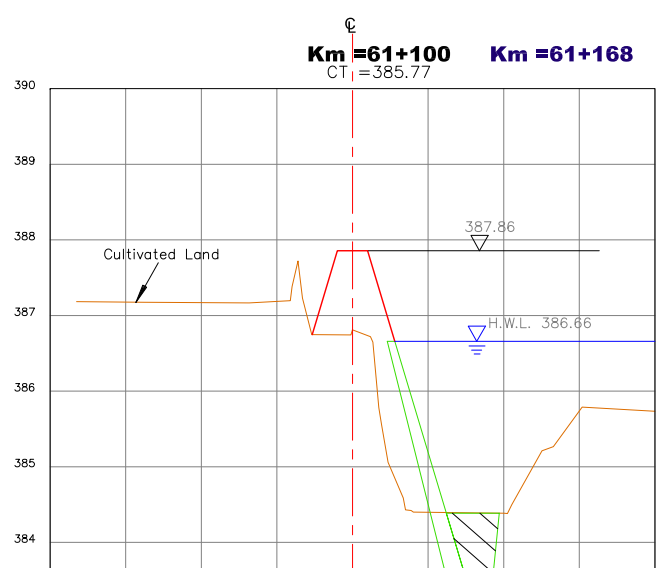
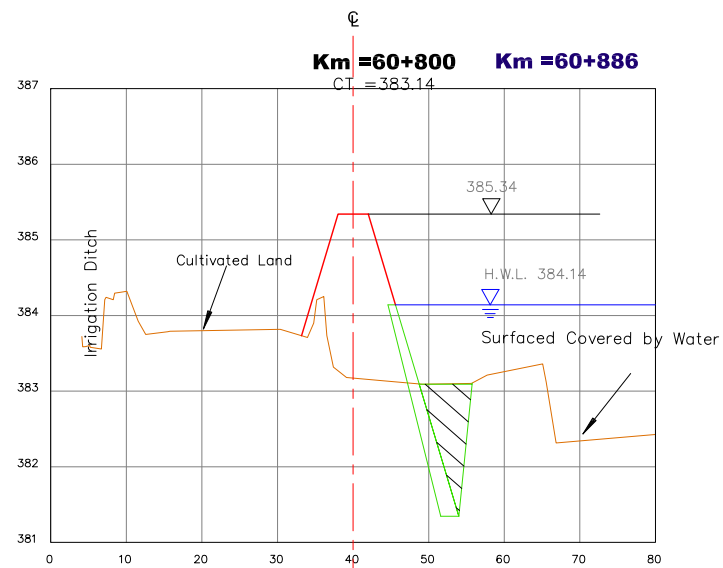
1:750 0 10 20 30 40 50 60



NOTE: The scale indicated, corresponds to the format A-1 to Format A-3, consider twice.



NOTE: The scale indicated, corresponds to the format A-1 to Format A-3, consider twice.



NOTE: The scale indicated, corresponds to the format A-1 to Format A-3, consider twice.

1:100 0 1 2 3 4 5 6 7 8 9 10

1:150 0 1 2 3 4 5 6 7 8 9 10

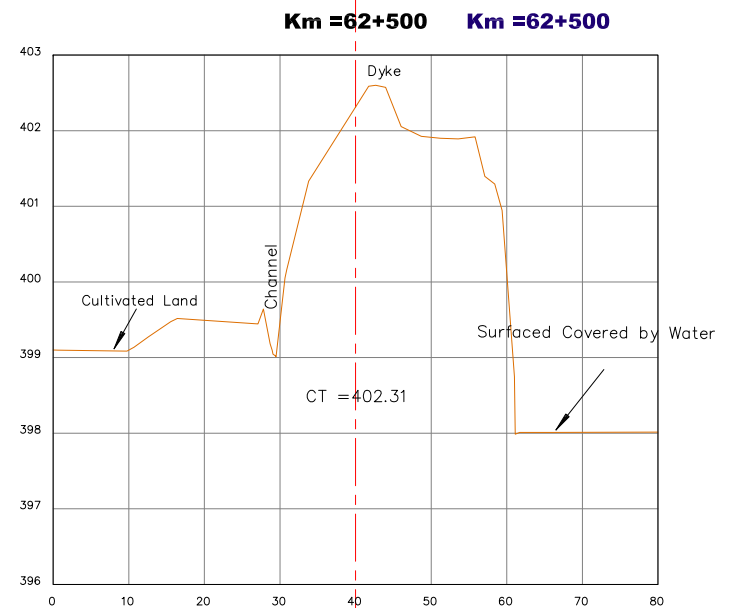
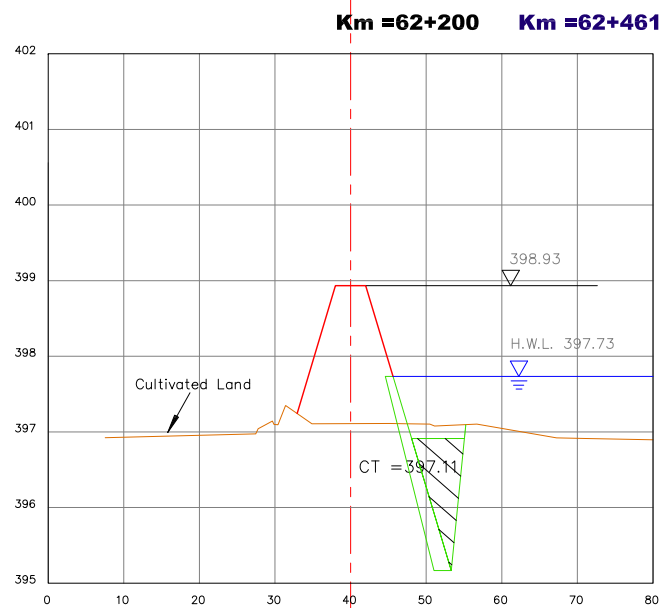
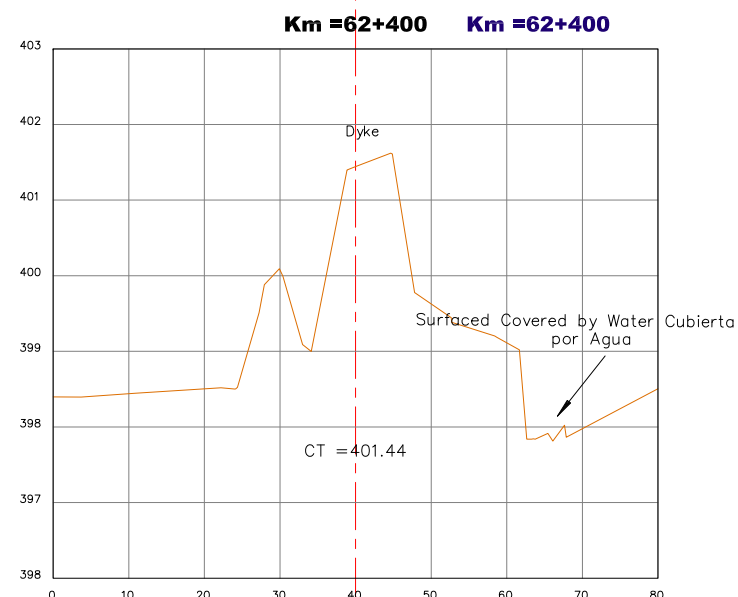
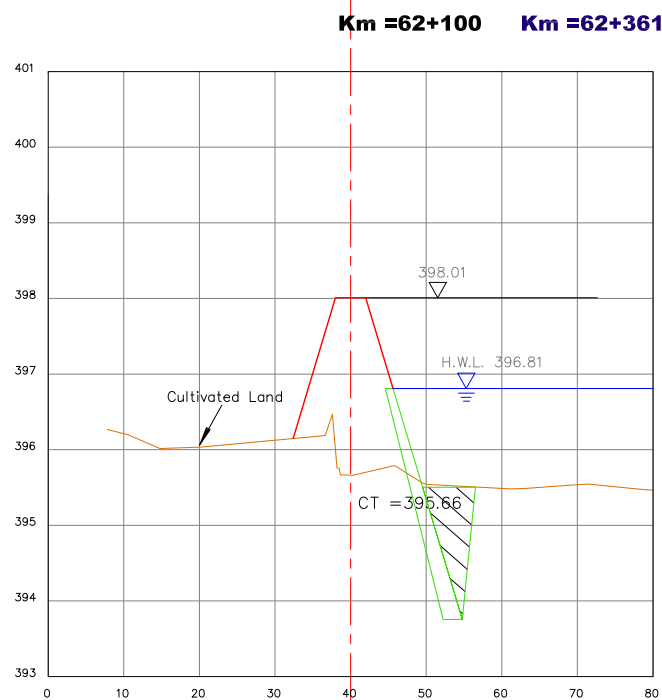
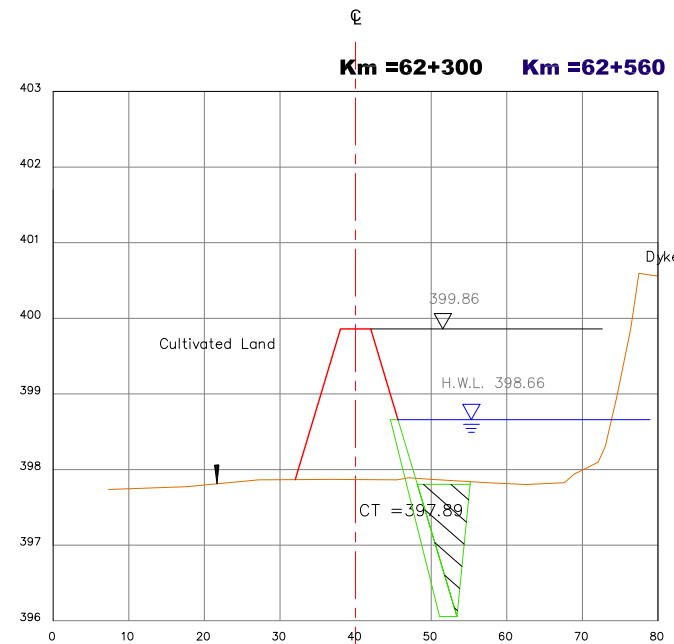
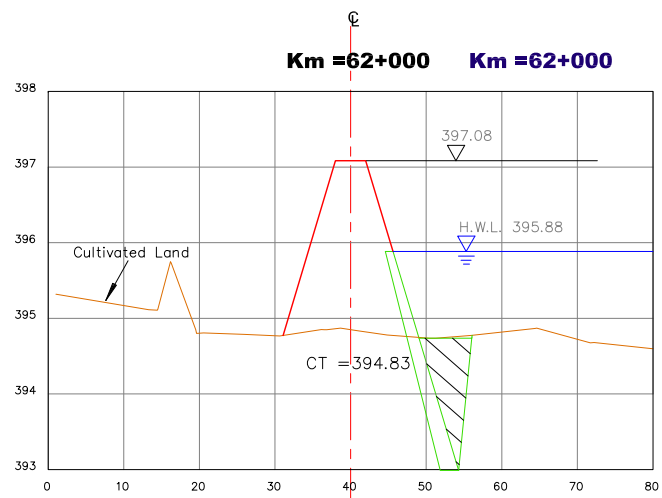
1:200 0 5 10 15 20

1:250 0 5 10 15 20

1:333.3 0 5 10 15 20 25 30

1:1000 0 5 10 15 20 25 30 35 40

1:750 0 10 20 30 40 50 60



NOTE: The scale indicated, corresponds to the format A-1 to Format A-3, consider twice.

1:100 0 1 2 3 4 5 6 7 8 9 10

1:150 0 1 2 3 4 5 6 7 8 9 10

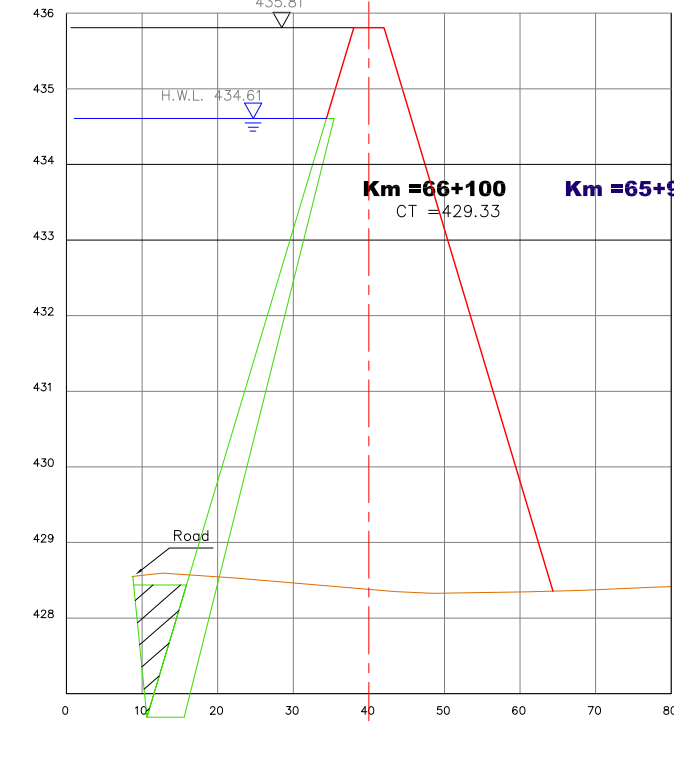
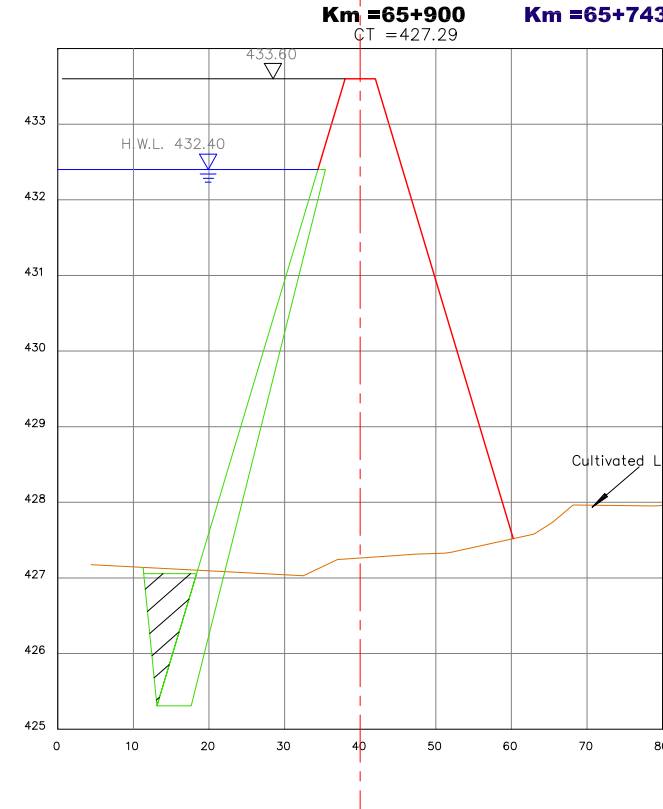
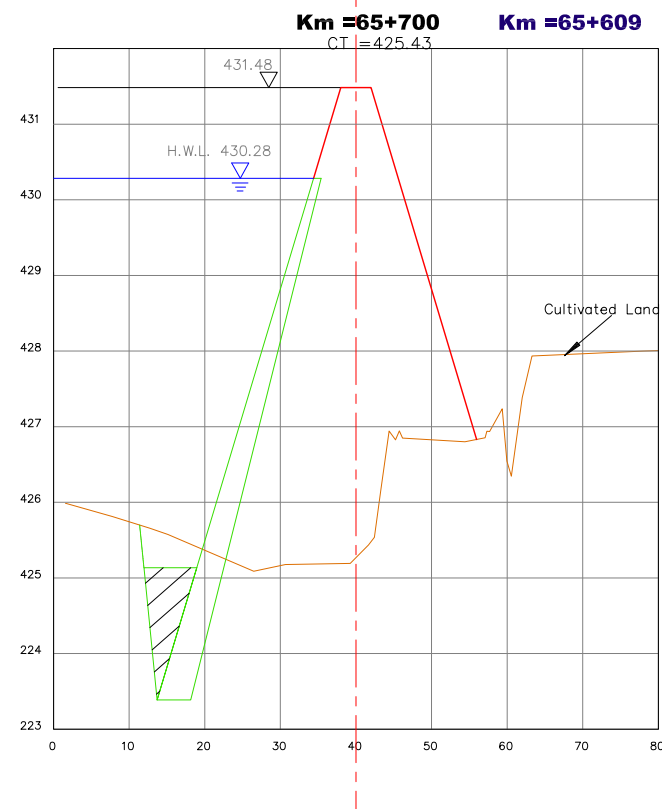
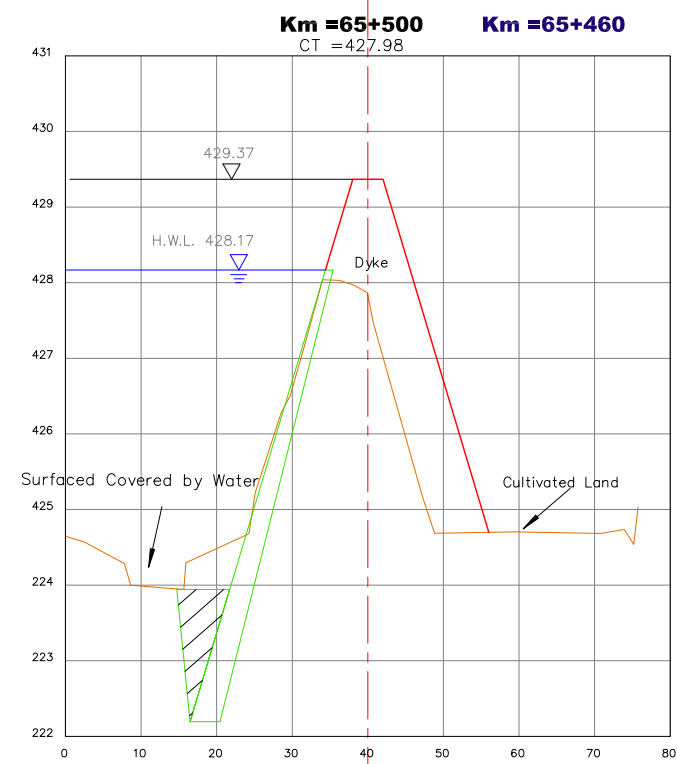
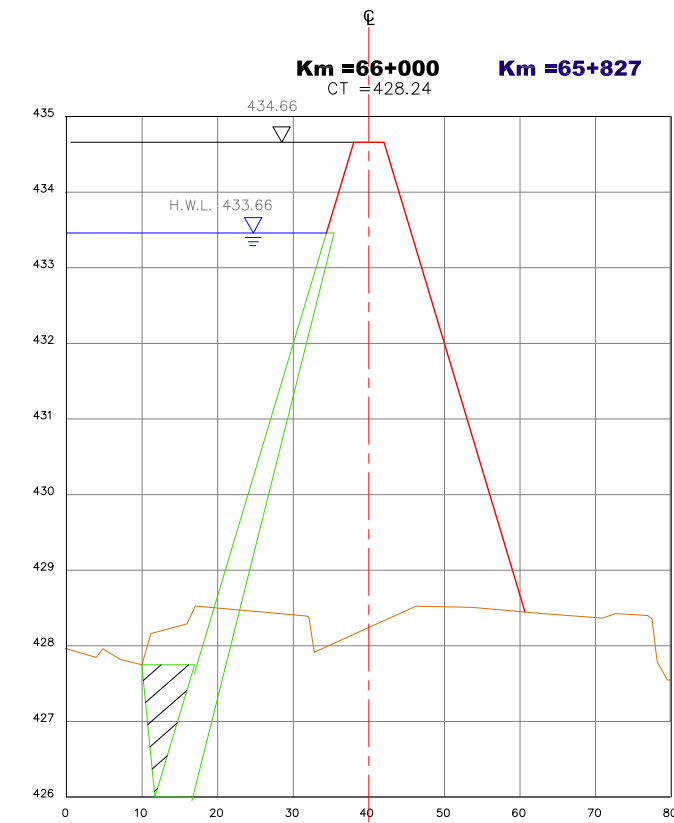
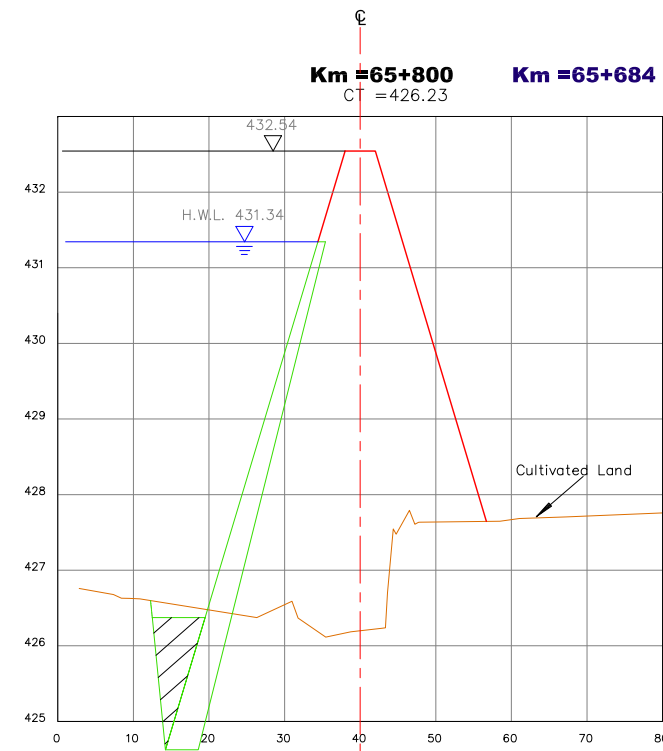
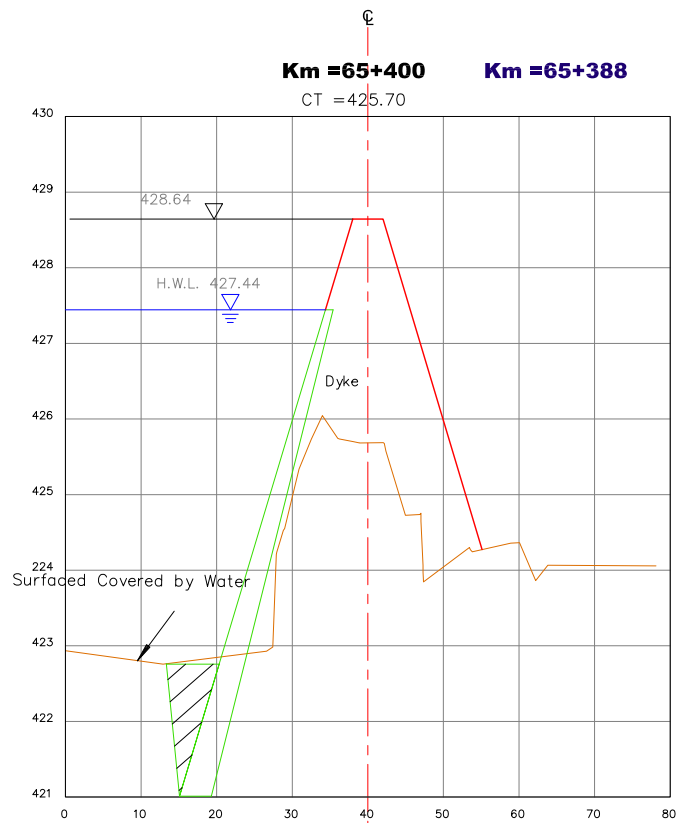
1:200 0 5 10 15

1:250 0 5 10 15 20

1:333.3 0 5 10 15 20 25 30

1:1000 0 5 10 15 20 25 30 35 40

1:750 0 10 20 30 40 50 60



NOTE: The scale indicated, corresponds to the format A-1 to Format A-3, consider twice.



Consultants:
Yeo
Yachiyo Engineering Co., Ltd.



Consulting Engineers
NIPPON KOEI LAC CO., LTD.
Consulting Engineers

Designed by: M.SOYA
Revised by: M.KITANO
Approved by: Y.NAKAGAWA
Revised by: Y.NAKAGAWA

Project:
THE PREPARATORY STUDY ON PROJECT OF THE PROTECTION OF FLOOD PLAIN AND VULNERABLE RURAL POPULATION AGAINST FLOOD IN THE REPUBLIC OF PERU

Drawing:
**MAJES RIVER
CROSS SECTIONS
Km. 65+400 - Km. 66+100**

ESCALE: INDICATED
DATE: MARCH - 2013
CODE:
ST - MAJES 7A - 01

1:100 0 1 2 3 4 5 6 7 8 9 10

1:150 0 1 2 3 4 5 6 7 8 9 10

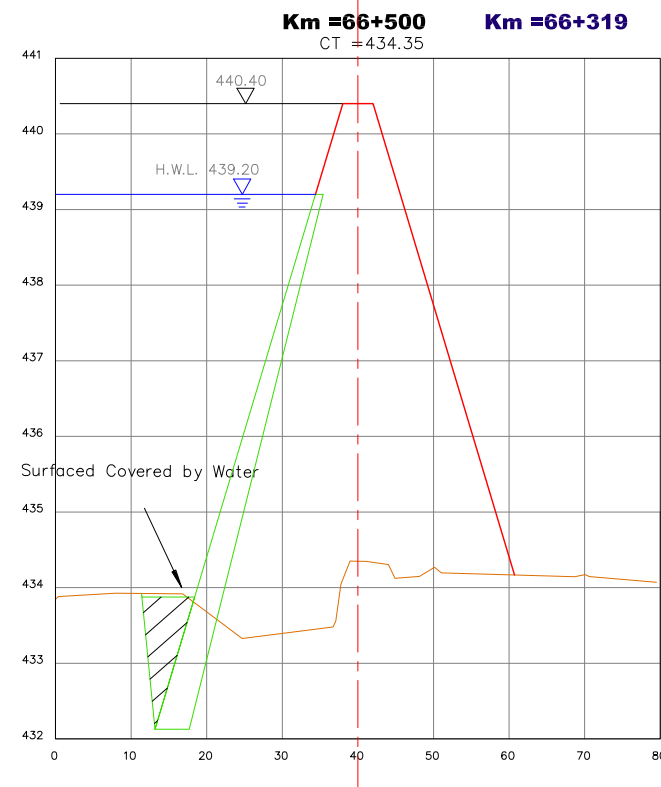
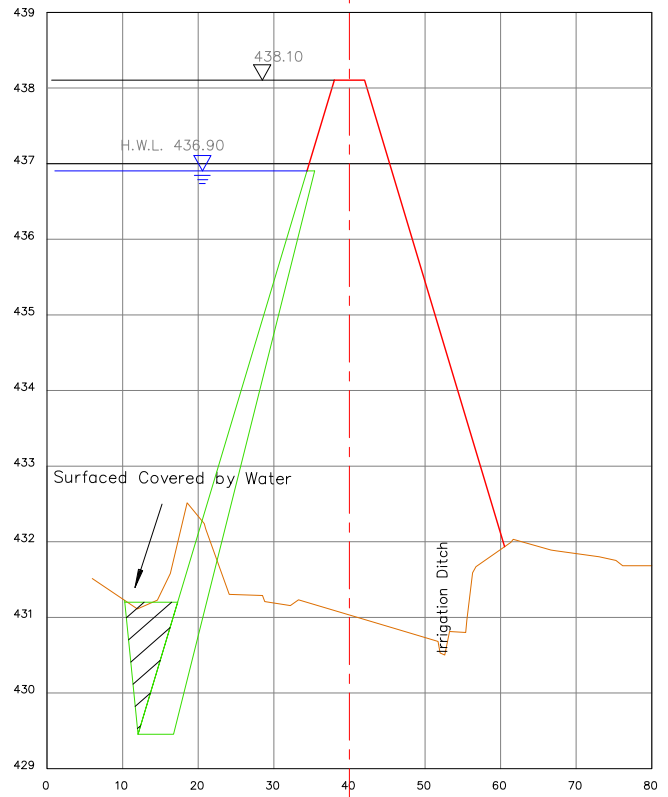
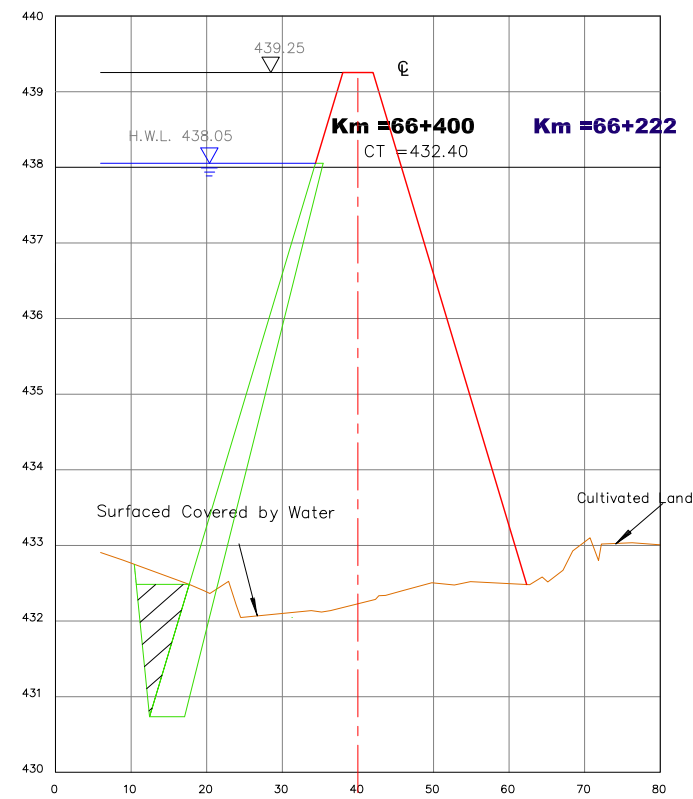
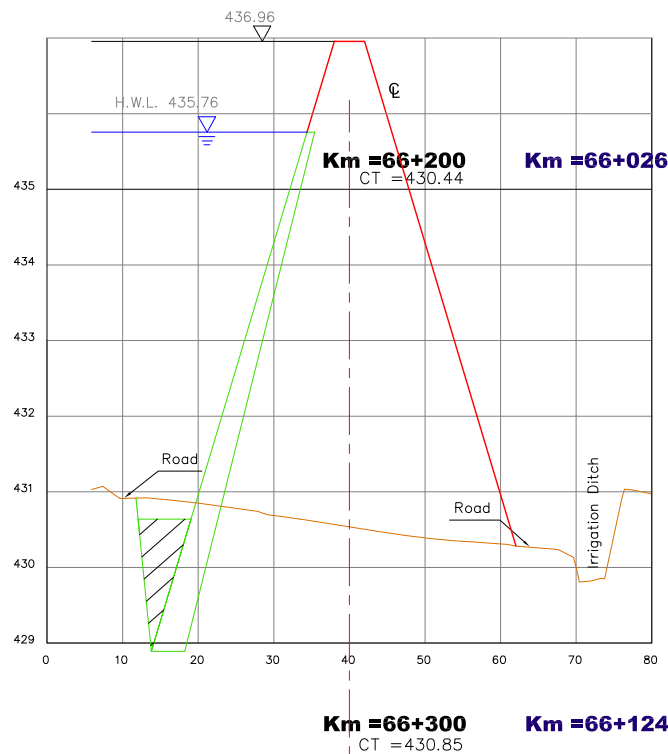
1:200 0 5 10 15

1:250 0 5 10 15 20

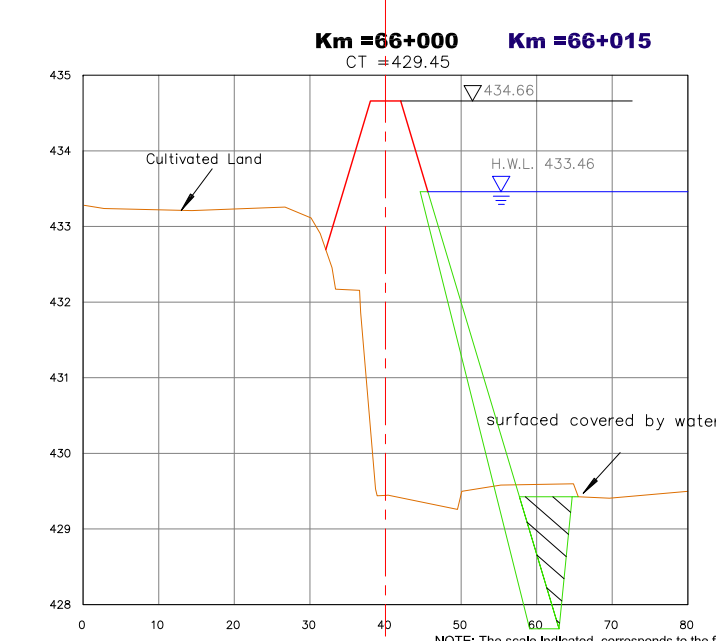
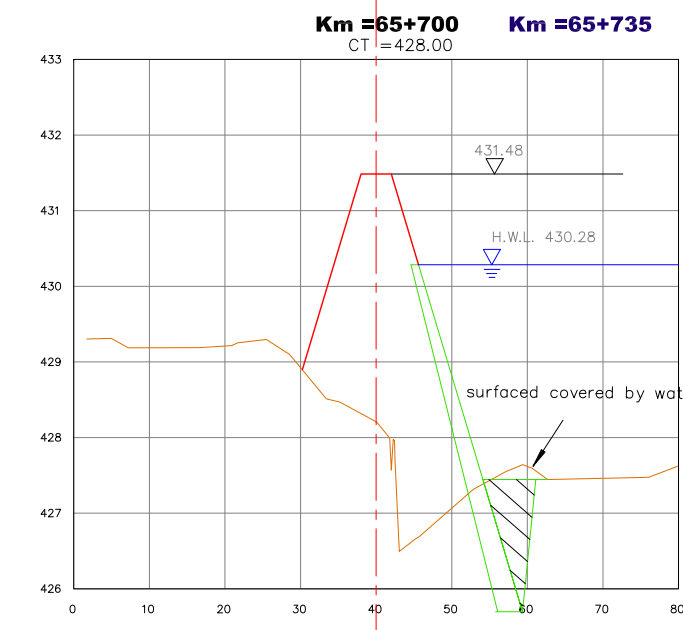
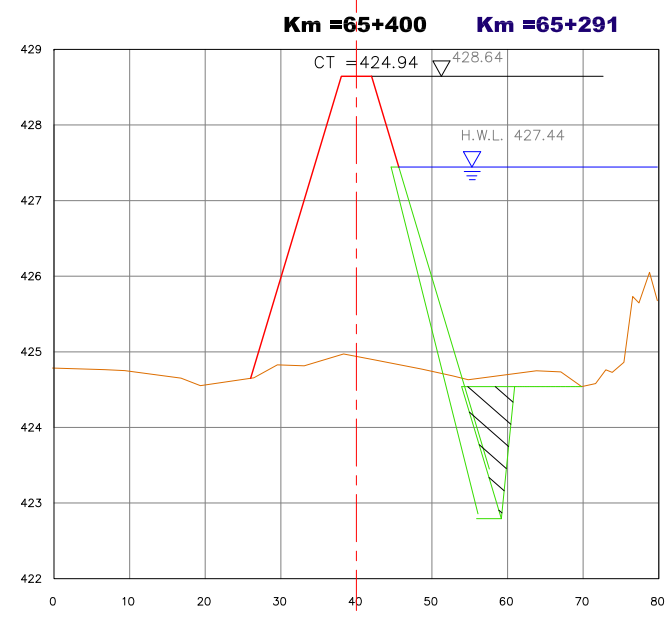
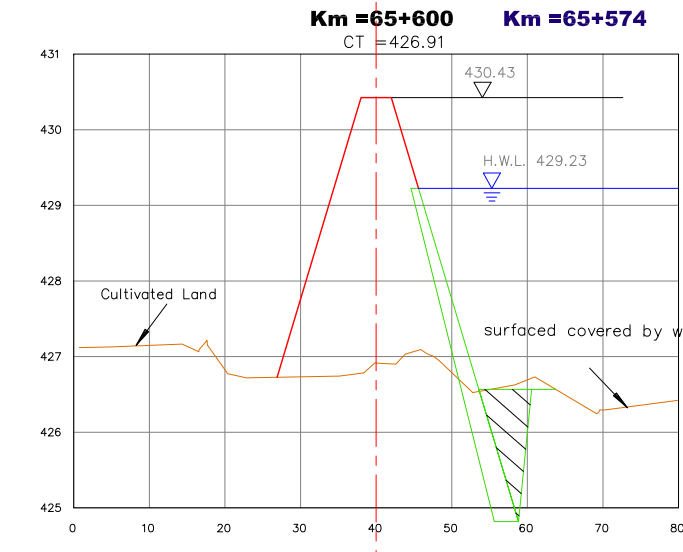
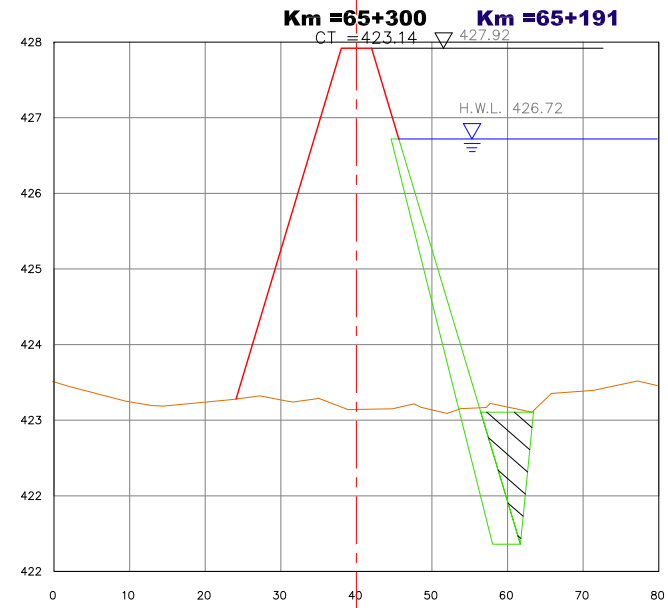
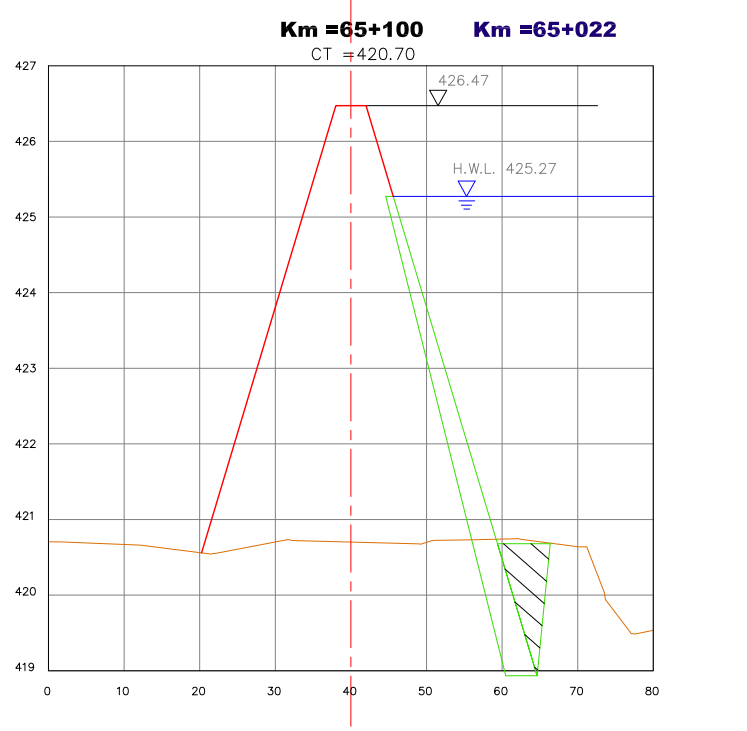
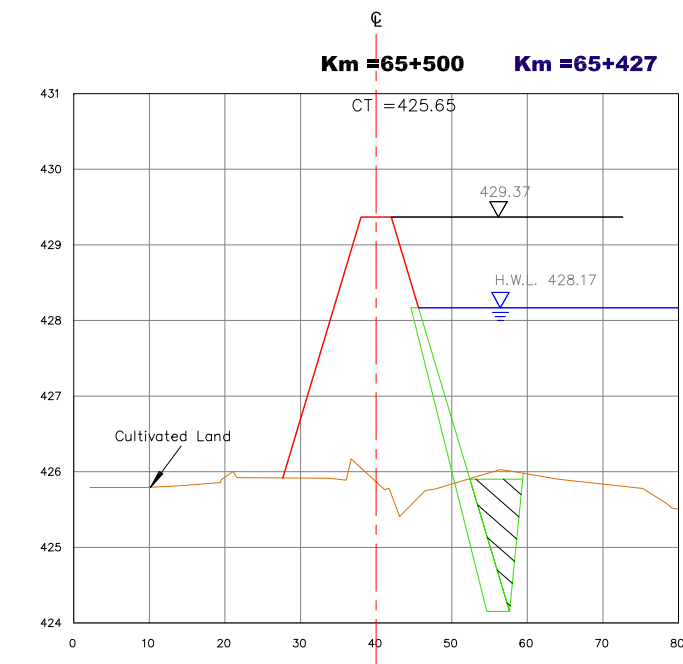
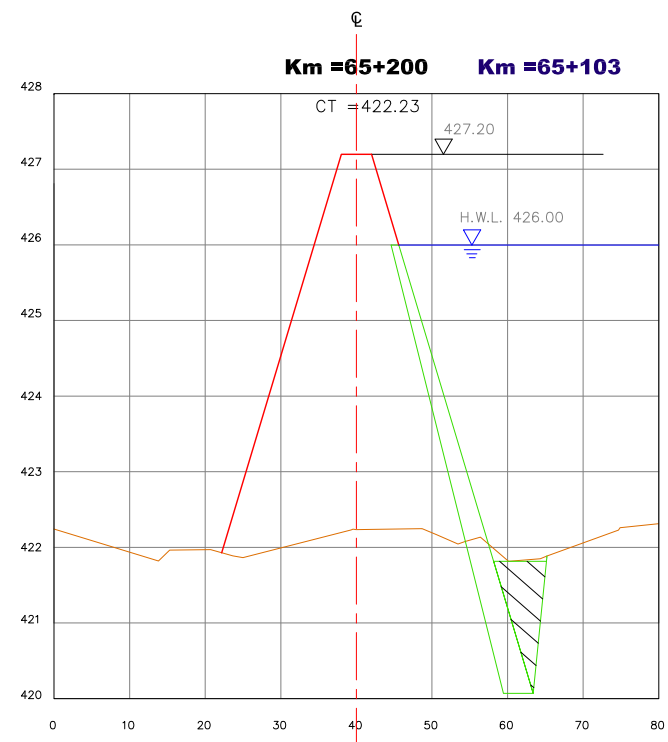
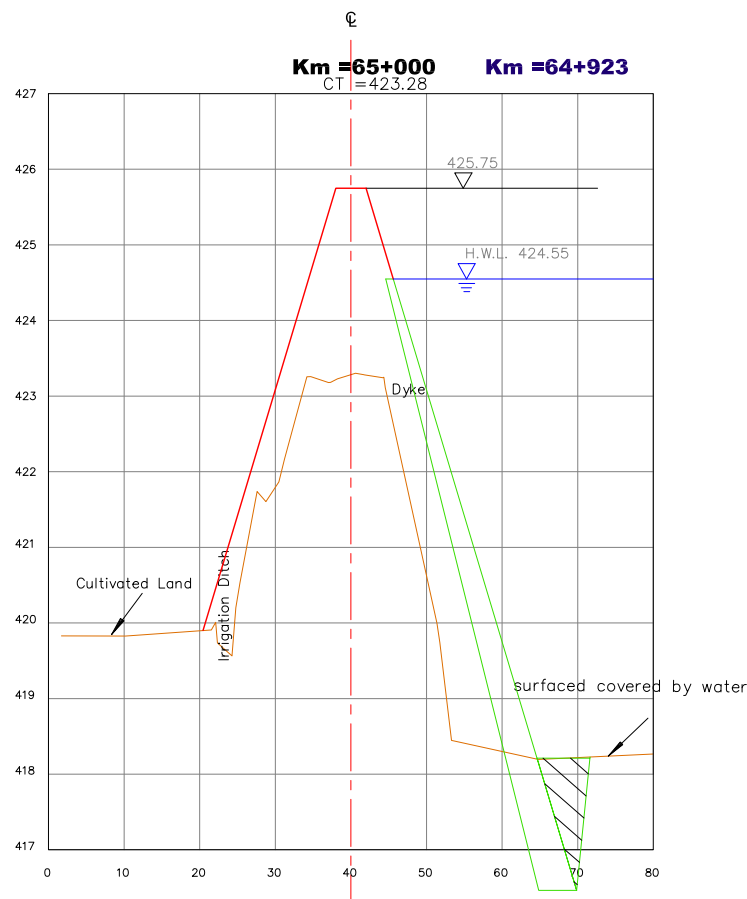
1:333.3 0 5 10 15 20 25 30

1:1000 0 5 10 15 20 25 30 35 40

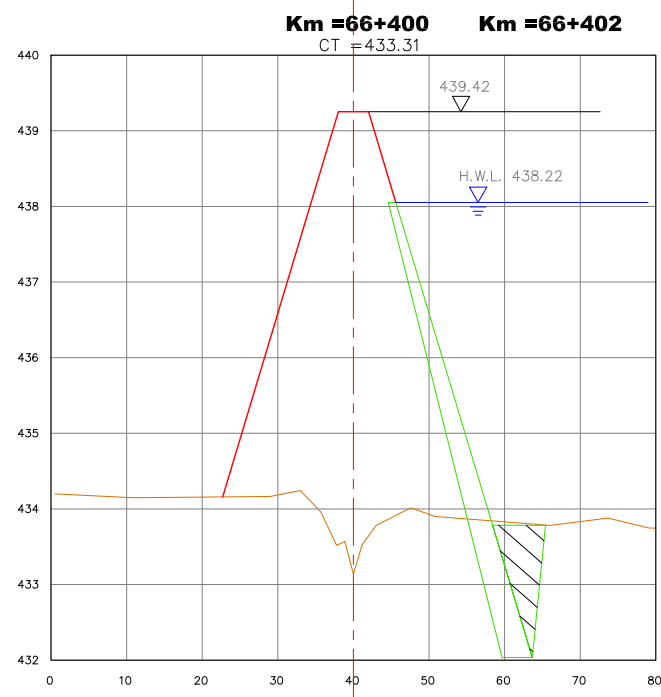
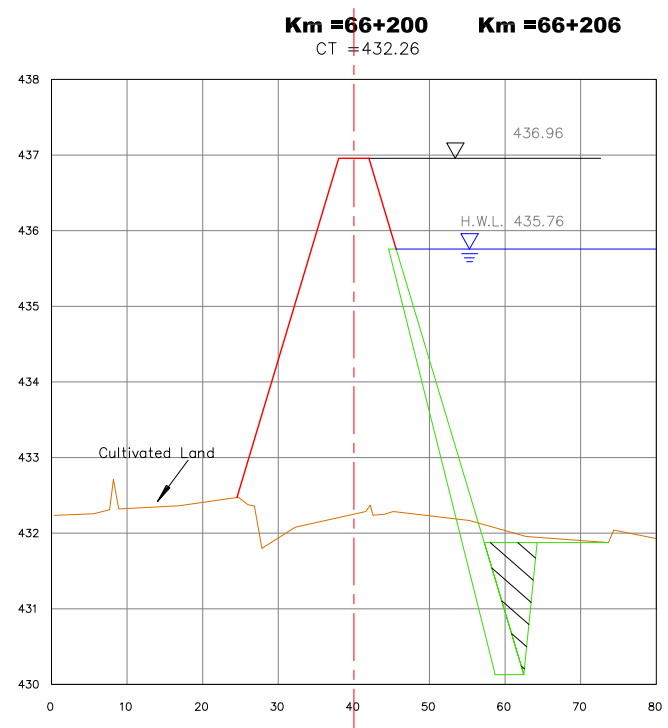
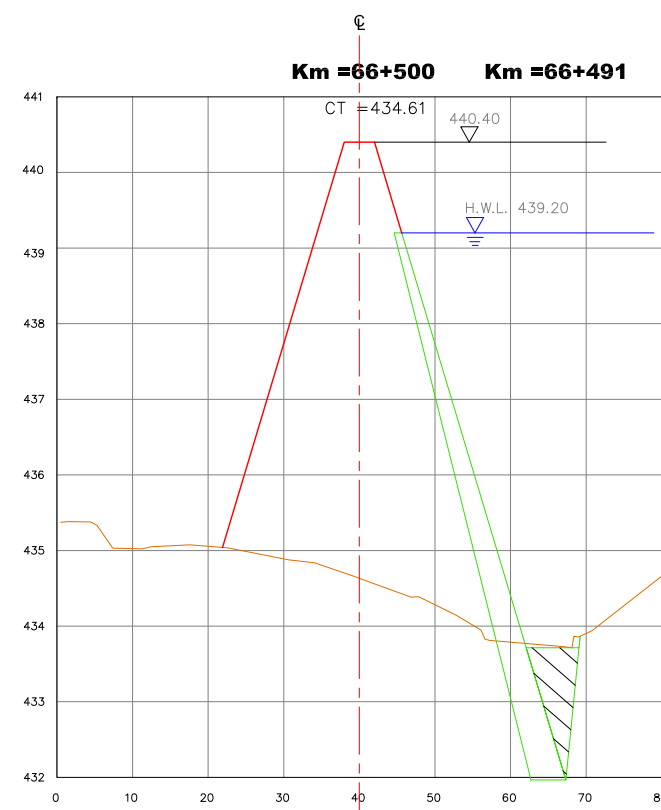
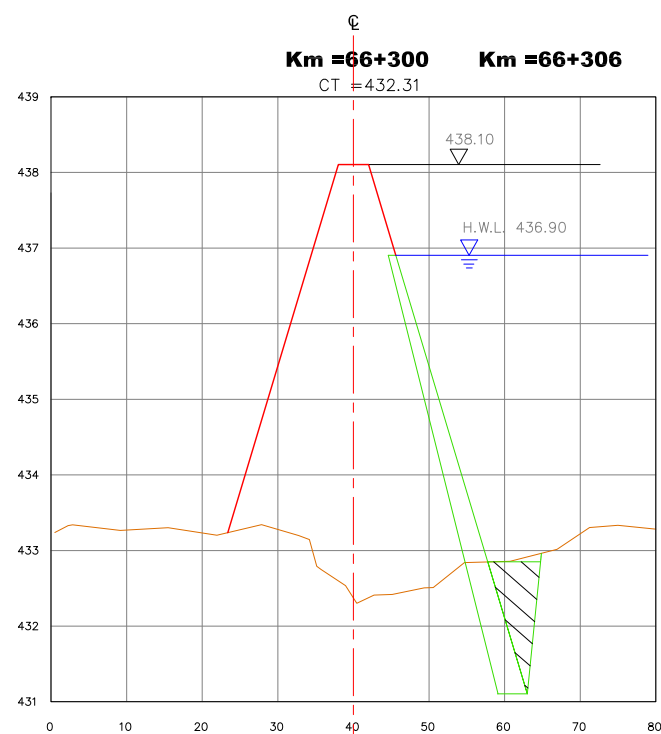
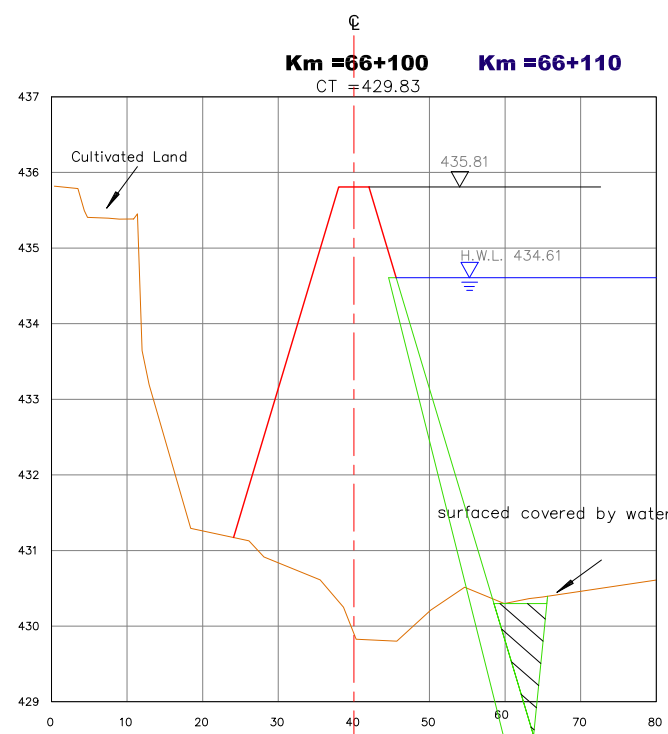
1:750 0 10 20 30 40 50 60



NOTE: The scale Indicated, corresponds to the format A-1 to Format A-3, consider twice.



NOTE: The scale indicated, corresponds to the format A-1 to Format A-3, consider twice.



NOTE: The scale indicated, corresponds to the format A-1 to Format A-3, consider twice.

