


























APPENDIX 6











Result of Accessibility Survey in Rio de Janeiro











No.	01	Mode	Rail
Survey Date	17/09/12	Name of St.	Central
Area	Centro	Line Name	-
Current Condition			
Entrance/ Approach		Location	
			
General Condition (Ticketing / Platform / Embankment)			
			
Equipment (Information and Accessibility)			
[Information]			
Map	ITS	Directions	Signs
			
[Accessibility]			
Escalator	Gap	Level	Ramp
			
Description			
1. Condition		2. Issues	
Entrance/ Exit	No directions for entrance, no exit sign outside station.	<ul style="list-style-type: none"> > Safety hazard: level and the gap between the platform and the train; > Direction signs for entrance; > Lack of map or landmark information for exit; > No totem for self-service ticketing; > Add general route mapping and info at platform; > Accessibility for disabled people. 	
Ticketing	Crowded box office.		
Platform	No direction signs on the floor, no board, no map.		
Other	Almost no foreign language, Small character size. No travel time info.		











No.	02	Mode	Rail
Survey Date	20/09/12	Name of St.	Belford Roxo
Area	Belford Roxo	Line Name	Belford Roxo
Current Condition			
Entrance/ Approach		Location	
			
General Condition (Ticketing / Platform / Embankment)			
			
Equipment (Information and Accessibility)			
[Information]			
Map	ITS	Directions	Signs
			
[Accessibility]			
Ladder	Ramp		
			
Description			
3. Condition		4. Issues	
Entrance/ Exit	No directions for entrance, no exit sign outside station.	<ul style="list-style-type: none"> > Direction signs for entrance; > Lack of map or landmark information for exit; > Add general route mapping and info at platform; > Accessibility for disabled people. 	
Ticketing	Fare info with small letters.		
Platform	No direction signs on the floor, no board, little information.		
Other	No foreign language. No ramps for disable people. No travel time info.		

No.	03	Mode	Rail
Survey Date	11/10/12	Name of St.	Cavalcanti
Area	Cavalcanti	Line Name	Belford Roxo
Current Condition			
Entrance/ Approach		Location	
			
General Condition (Ticketing / Platform / Embankment)			
			
Equipment (Information and Accessibility)			
[Information]			
Map	ITS	Directions	Signs
			
[Accessibility]			
Ladder and Ramp	Ladder	Ramp	
			
Description			
5. Condition		6. Issues	
Entrance/ Exit	No directions for entrance, no exit sign outside station.	<ul style="list-style-type: none"> > Direction signs for entrance; > Lack of map or landmark information for exit; > Add general route mapping and info at platform; > Accessibility for disabled people. 	
Ticketing	Only one box office, Fare info with small letters.		
Platform	No direction signs on the floor, no board, no map.		
Other	No foreign language.		

No.	04	Mode	Rail
Survey Date	15/10/12	Name of St.	Costa Barros
Area	Costa Barros	Line Name	Belford Roxo
Current Condition			
Entrance/ Approach		Location	
			
General Condition (Ticketing / Platform / Embankment)			
			
Equipment (Information and Accessibility)			
[Information]			
Map		Directions	
			
[Accessibility]			
Ladder			
			
Description			
7. Condition		8. Issues	
Entrance/ Exit	No directions for entrance, no exit sign outside station.	<ul style="list-style-type: none"> > Direction signs for entrance; > Lack of map or landmark information for exit; > Add general route mapping and info at platform; > Accessibility for disabled people. 	
Ticketing	<No photo>		
Platform	No direction signs on the floor, no board, no map.		
Other	No foreign language.		

No.	05	Mode	Rail
Survey Date	11/10/12	Name of St.	Del Castilho
Area	Del Castilho	Line Name	Belford Roxo
Current Condition			
Entrance/ Approach		Location	
			
General Condition (Ticketing / Platform / Embankment)			
			
Equipment (Information and Accessibility)			
[Information]			
Map	Info Board	ITS	Directions
			
[Accessibility]			
Ladder			
			
Description			
9. Condition		10. Issues	
Entrance/ Exit	No directions for entrance, no exit sign outside station.	<ul style="list-style-type: none"> > Direction signs for entrance; > Lack of map or landmark information for exit; > Put more information at platform; > Accessibility for disabled people. 	
Ticketing	Only one box office, Fare info with small letters.		
Platform	No direction signs on the floor, no board, no map.		
Other	No foreign language. No accessibility ramps.		

No.	06	Mode	Rail
Survey Date	15/10/12	Name of St.	Honorio Gurgel
Area	Honorio Gurgel	Line Name	Belford Roxo
Current Condition			
Entrance/ Approach		Location	
			
General Condition (Ticketing / Platform / Embankment)			
			
Equipment (Information and Accessibility)			
[Information]			
Info Board	ITS	Directions	
			
[Accessibility]			
Ladder	Empty	Ramp	
			
Description			
11. Condition		12. Issues	
Entrance/ Exit	No directions for entrance, no exit sign outside station.	<ul style="list-style-type: none"> > Direction signs for entrance; > Lack of map or landmark information for exit; > Add general route mapping and info at platform; > Accessibility for disabled people. 	
Ticketing	No instruction for fare and ticket; Only one box office		
Platform	No direction signs on the floor, no board, no map.		
Other	No foreign language, Small character size.		

No.	07	Mode	Rail
Survey Date	11/10/12	Name of St.	Mercadao de Madureira
Area	Madureira	Line Name	Belford Roxo
Current Condition			
Entrance/ Approach		Location	
			
General Condition (Ticketing / Platform / Embankment)			
			
Equipment (Information and Accessibility)			
[Information]			
Map	ITS	Directions	Signs
			
[Accessibility]			
Ladder	Ramp		
			
Description			
13. Condition		14. Issues	
Entrance/ Exit	No directions for entrance, no exit sign outside station.	<ul style="list-style-type: none"> > Direction signs for entrance; > Lack of map or landmark information for exit; > Add general route mapping and info at platform; > Accessibility for disabled people. 	
Ticketing	Fare info with small letters.		
Platform	No direction signs on the floor, no board, no map.		
Other	No foreign language, small character size. No travel time info.		

No.	08	Mode	Rail
Survey Date	15/10/12	Name of St.	Pavuna/Sao Joao do Meriti
Area	Pavuna	Line Name	Belford Roxo


Current Condition





Entrance/ Approach	Location
	

General Condition (Ticketing / Platform / Embankment)

			
--	--	---	--









Equipment (Information and Accessibility)








[Information]			
Map	ITS	Directions	Signs
			

[Accessibility]			
Ladder			Lift
			











Description












15. Condition		16. Issues
Entrance/ Exit	No directions for entrance, no exit sign outside station.	<ul style="list-style-type: none"> > Direction signs for entrance; > Lack of map or landmark information for exit; > Add general route mapping and info at platform and signs direction.
Ticketing	Many box office but Fare info with small letters.	
Platform	No direction signs on the floor, no board, no map.	
Other	No foreign language, small character size, little information. No travel time info.	

No.	09	Mode	Rail
Survey Date	11/10/12	Name of St.	Pilares
Area	Pilares	Line Name	Belford Roxo
Current Condition			
Entrance/ Approach		Location	
			
General Condition (Ticketing / Platform / Embankment)			
			
Equipment (Information and Accessibility)			
[Information]			
Map	ITS	Directions	Signs
			
[Accessibility]			
Ladder	Ramp		
			
Description			
17. Condition		18. Issues	
Entrance/ Exit	No directions for entrance, no exit sign outside station.	<ul style="list-style-type: none"> > Direction signs for entrance; > Lack of map or landmark information for exit; > Add general route mapping and info at platform and entrance; > Accessibility for disabled people. 	
Ticketing	Only one box office, Fare info with small letters.		
Platform	No direction signs on the floor, no board, no map.		
Other	No foreign language, small character size. No travel time info.		

No.	10	Mode	Rail
Survey Date	15/10/12	Name of St.	Rocha Miranda
Area	Rocha Miranda	Line Name	Belford Roxo
Current Condition			
Entrance/ Approach		Location	
			
General Condition (Ticketing / Platform / Embankment)			
			
Equipment (Information and Accessibility)			
[Information]			
Map	ITS	Directions	Info Board
			
[Accessibility]			
Ladder	Ramp		
			
Description			
19. Condition		20. Issues	
Entrance/ Exit	No directions for entrance, no exit sign outside station.	<ul style="list-style-type: none"> > Direction signs for entrance; > Lack of map or landmark information for exit; > Add general route mapping and info at platform; > Accessibility for disabled people. 	
Ticketing	No identification and no instruction for fare and ticket.		
Platform	No direction signs on the floor, no board, no map.		
Other	No foreign language, small character size.		

No.	11	Mode	Rail
Survey Date	11/10/12	Name of St.	Tomas Coelho
Area	Tomas Coelho	Line Name	Belford Roxo
Current Condition			
Entrance/ Approach		Location	
			
General Condition (Ticketing / Platform / Embankment)			
			
Equipment (Information and Accessibility)			
[Information]			
Map	Info Board	Directions	ITS
			
[Accessibility]			
Ladder	Ramp		
			
Description			
21. Condition		22. Issues	
Entrance/ Exit	No directions for entrance, no exit sign outside station.	<ul style="list-style-type: none"> > Direction signs for entrance; > Lack of map or landmark information for exit; > Add general route mapping and info at platform; > Accessibility for disabled people. 	
Ticketing	No identification, Fare info with small letters.		
Platform	No direction signs on the floor, no board, no map.		
Other	No foreign language, small character size.		

No.	12	Mode	Rail
Survey Date	19/09/12	Name of St.	Triagem
Area	Rocha	Line Name	Belford Roxo
Current Condition			
Entrance/ Approach		Location	
			
General Condition (Ticketing / Platform / Embankment)			
			
Equipment (Information and Accessibility)			
[Information]			
Map	ITS	Directions	Signs
			
[Accessibility]			
Ladder	Gap	Ramp	
			
Description			
23. Condition		24. Issues	
Entrance/ Exit	No directions for entrance, no exit sign outside station.	<ul style="list-style-type: none"> > Direction signs for entrance; > Lack of map or landmark information for exit; > Add general route mapping and info at platform; > Accessibility for disabled people. 	
Ticketing	Fare info with small letters.		
Platform	No direction signs on the floor, no board, no map, gap between rail and platform.		
Other	No foreign language.		

No.	13	Mode	Rail
Survey Date	15/10/12	Name of St.	Barros Filho
Area	Barros Filho	Line Name	Belford Roxo
Current Condition			
Entrance/ Approach		Location	
			
General Condition (Ticketing / Platform / Embankment)			
			
Equipment (Information and Accessibility)			
[Information]			
Warnign	Directions	Signs	
			
[Accessibility]			
Ramp	Ramp	Ladder	ITS
			
Description			
25. Condition		26. Issues	
Entrance/ Exit	No directions for entrance no exit sign outside station.	<ul style="list-style-type: none"> > Lack of map or landmark information for exit > Direction signs for entrance and on the floor of platform > Approaching information or timetable at platform > Accessibility for disabled people. 	
Ticketing	Only one box office, Fare info with small letters		
Platform	No timetable and no approach info; Difficult access for disabled people No direction signs on the floor, no board.		
Other	No foreign language		

No.	14	Mode	Rail
Survey Date	18/09/12	Name of St.	Paracambi
Area	Paracambi	Line Name	Paracambi

Current Condition

Entrance/ Approach	Location
	

General Condition (Ticketing / Platform / Embankment)



		
--	--	---









Equipment (Information and Accessibility)









<p>[Information]</p> <p>ITS</p> 	
<p>[Accessibility]</p> <p>Ramp</p> 	


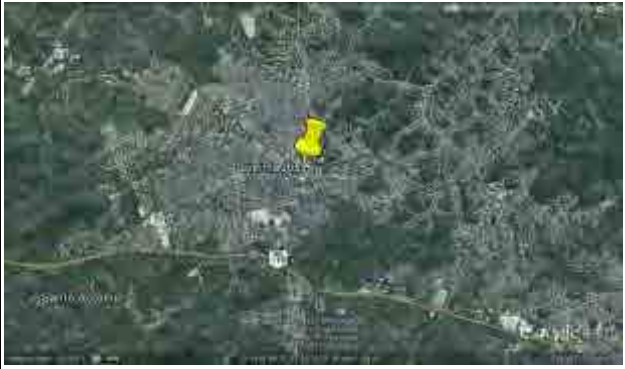





Description

27. Condition		28. Issues
Entrance/ Exit	No directions for entrance, no exit sign outside station.	<ul style="list-style-type: none"> > Direction signs for entrance and ticketing; > Lack of map or landmark information for exit; > Add general route mapping and info at platform.
Ticketing	Hidden and no identification.	
Platform	No direction signs on the floor, no board, no map.	
Other	No foreign language, no signs of identification. No travel time info.	

No.	15	Mode	Rail
Survey Date	15/10/12	Name of St.	Anchieta
Area	Mariapolis	Line Name	Japeri
Current Condition			
Entrance/ Approach		Location	
			
General Condition (Ticketing / Platform / Embankment)			
			
Equipment (Information and Accessibility)			
[Information]			
Map	ITS	Directions	Signs
			
[Accessibility]			
Ladder	Ramp		
			
Description			
29. Condition		30. Issues	
Entrance/ Exit	No directions for entrance, no exit sign outside station, no identification.	<ul style="list-style-type: none"> > Direction signs for entrance; > Lack of map or landmark information for exit; > Add general route mapping and info at platform; > Accessibility for disabled people. 	
Ticketing	Fare info with small letters.		
Platform	No direction signs on the floor, no board.		
Other	No foreign language.		











No.	16	Mode	Rail
Survey Date	18/09/12	Name of St.	Japeri
Area	Nova Belem	Line Name	Japeri
Current Condition			
Entrance/ Approach		Location	
			
General Condition (Ticketing / Platform / Embankment)			
			
Equipment (Information and Accessibility)			
[Information]			
Map	ITS	Directions	Signs
			
[Accessibility]			
Ramp			
			
Description			
31. Condition		32. Issues	
Entrance/ Exit	No directions for entrance, no exit sign outside station.	<ul style="list-style-type: none"> > Direction signs for entrance; > Lack of map or landmark information for exit; > Put more seats on the platform for users; > Add general route mapping and info at platform. 	
Ticketing	Fare info with little letters.		
Platform	No direction signs on the floor, no board, no map, lack of seat.		
Other	No foreign language. No travel time info.		











No.	17	Mode	Rail
Survey Date	18/09/12	Name of St.	Nova Iguaçu
Area	Centro	Line Name	Japeri
Current Condition			
Entrance/ Approach		Location	
			
General Condition (Ticketing / Platform / Embankment)			
			
Equipment (Information and Accessibility)			
[Information]			
Map	ITS	Directions	Signs
			
[Accessibility]			
Ladder	Irregular floor		
			
Description			
33. Condition		34. Issues	
Entrance/ Exit	No identification, no directions for entrance, no exit sign outside station.	<ul style="list-style-type: none"> > Direction signs for entrance; > Lack of map or landmark information for exit; > Add general route mapping and info at platform; > Accessibility for disabled people. 	
Ticketing	Fare info with small letters.		
Platform	No direction signs on the floor, no board, no map.		
Other	No foreign language, damaged/irregular surface. No travel time info.		

No.	18	Mode	Rail
Survey Date	18/09/12	Name of St.	Queimados
Area	Queimados	Line Name	Japeri
Current Condition			
Entrance/ Approach		Location	
			
General Condition (Ticketing / Platform / Embankment)			
			
Equipment (Information and Accessibility)			
[Information]			
ITS		Signs	
			
[Accessibility]			
Ladder		Ramp	
			
Description			
35. Condition		36. Issues	
Entrance/ Exit	No directions for entrance, no exit sign outside station.	<ul style="list-style-type: none"> > No maps; > Missing many Direction signs; > Direction signs for entrance; > Lack of map or landmark information for exit; > Add general route mapping and info at platform; > Accessibility for disabled people. 	
Ticketing	Fare info with small letters.		
Platform	No direction signs on the floor, no board, no map.		
Other	No foreign language. No travel time info and no timetable.		







No.	19	Mode	Rail
Survey Date	15/10/12	Name of St.	Ricardo de Albuquerque
Area	Ricardo de Albuquerque	Line Name	Japeri
Current Condition			
Entrance/ Approach		Location	
			
General Condition (Ticketing / Platform / Embankment)			
			
Equipment (Information and Accessibility)			
[Information]			
Map	ITS	Directions	
			
[Accessibility]			
Ladder			
			
Description			
37. Condition		38. Issues	
Entrance/ Exit	No directions for entrance, no exit sign outside station.	<ul style="list-style-type: none"> > User seats to close to railway; > Direction signs for entrance; > Lack of map or landmark information for exit; > Add general route mapping and info at platform; > Accessibility for disabled people. 	
Ticketing	Narrow pathway and no line marks.		
Platform	No direction signs on the floor, no board, no map, no safety signs for railway clearance, lack seat, no access for disabled people.		
Other	No foreign language.		











No.	20	Mode	Rail
Survey Date	15/10/12	Name of St.	Silva Freire
Area	Meier	Line Name	Japeri
Current Condition			
Entrance/ Approach		Location	
			
General Condition (Ticketing / Platform / Embankment)			
			
Equipment (Information and Accessibility)			
[Information]			
Map	ITS	Signs	
			
[Accessibility]			
Ladder			
			
Description			
39. Condition		40. Issues	
Entrance/ Exit	No exit sign outside station.	<ul style="list-style-type: none"> > Pedestrian pathway adjacent to railway; > Lack of map or landmark information for exit; > Put more information at platform; > Accessibility for disabled people. 	
Ticketing	Fare info with small letter.		
Platform	No direction signs on the floor, no board, no safety signs.		
Other	No foreign language. No ramps for disabled people.		



No.	21	Mode	Rail
Survey Date	08/10/12	Name of St.	Benjamin do Monte
Area	Inhoaiba	Line Name	Santa Cruz
Current Condition			
Entrance/ Approach		Location	
			
General Condition (Ticketing / Platform / Embankment)			
			
Equipment (Information and Accessibility)			
[Information]			
Map	ITS	Directions	Info Board
			
[Accessibility]			
Ladder			
			
Description			
41. Condition		42. Issues	
Entrance/ Exit	No directions for entrance, no exit sign outside station.	<ul style="list-style-type: none"> > Map location of difficult visibility; > Direction signs for entrance; > Lack of map or landmark information for exit; > Add general route mapping and info at platform; > Accessibility for disabled people. 	
Ticketing	Fare info with small letters.		
Platform	No direction signs on the floor, no board, no map.		
Other	No foreign language.		

No.	22	Mode	Rail
Survey Date	08/10/12	Name of St.	Cosmos
Area	Cosmos	Line Name	Santa Cruz
Current Condition			
Entrance/ Approach		Location	
			
General Condition (Ticketing / Platform / Embankment)			
			
Equipment (Information and Accessibility)			
[Information]			
Map	ITS	Warning	Info Board
			
[Accessibility]			
Ramp	Level and Gap	Ladder	
			
Description			
43. Condition		44. Issues	
Entrance/ Exit	No directions for entrance, no exit sign outside station.	<ul style="list-style-type: none"> > Safety hazard: level and the gap between the platform and the train; > Direction signs for entrance; > Lack of map or landmark information for exit; > Add general route mapping and info at platform; > Accessibility for disabled people. 	
Ticketing	Fare info with small letters.		
Platform	No direction signs on the floor, no board, no map, safety hazard level and gap with train.		
Other	No foreign language.		











No.	23	Mode	Rail
Survey Date	08/10/12	Name of St.	Inhoaiba
Area	Inhoaiba	Line Name	Santa Cruz
Current Condition			
Entrance/ Approach		Location	
			
General Condition (Ticketing / Platform / Embankment)			
			
Equipment (Information and Accessibility)			
[Information] Directions			
			
[Accessibility] Ladder			
			
Description			
45. Condition		46. Issues	
Entrance/ Exit	No directions for entrance and no name station, no exit sign outside station.	<ul style="list-style-type: none"> > Safety hazard: level and the gap between the platform and the train (second relater); > Direction signs for entrance; > Lack of map or landmark information for exit; > Add general route mapping and info at platform; > Accessibility for disabled people. 	
Ticketing	No photo.		
Platform	No direction signs on the floor, no board, no map.		
Other	No foreign language. No ramps for disable people.		

No.	24	Mode	Rail
Survey Date	08/10/12	Name of St.	Paciencia
Area	Paciencia	Line Name	Santa Cruz
Current Condition			
Entrance/ Approach		Location	
			
General Condition (Ticketing / Platform / Embankment)			
			
			
Equipment (Information and Accessibility)			
[Information]			
Map	ITS	Info Board	
			
[Accessibility]			
Ladder			
			
Description			
47. Condition		48. Issues	
Entrance/ Exit	No directions for entrance, no exit sign outside station.	<ul style="list-style-type: none"> > Direction signs for entrance; > Lack of map or landmark information for exit; > Add general route mapping and info at platform; > Accessibility for disabled people. 	
Ticketing	Fare info with small letters.		
Platform	No direction signs on the floor, no board, no map.		
Other	No foreign language.		

No.	25	Mode	Rail
Survey Date	24/09/12	Name of St.	Santa Cruz
Area	Santa Cruz	Line Name	Santa Cruz
Current Condition			
Entrance/ Approach		Location	
			
General Condition (Ticketing / Platform / Embankment)			
			
Equipment (Information and Accessibility)			
[Information]			
Map	ITS	Accessibility	
			
[Accessibility]			
Gap and Level			Disabled People
			
Description			
49. Condition		50. Issues	
Entrance/ Exit	No exit sign outside station. Poor signalization at station. Accessibility of disable people.	<ul style="list-style-type: none"> > Safety hazard: level and the gap between the platform and the train; > Direction signs for entrance; > Lack of map or landmark information for exit; > Add general route mapping and info at platform; > Accessibility for disabled people. 	
Ticketing	Fare info with small letters.		
Platform	No direction signs on the floor, no board, no map, disable people waiting to be helped.		
Other	No foreign language.		

No.	26	Mode	Rail
Survey Date	08/10/12	Name of St.	Tancredo Neves
Area	Santa Cruz	Line Name	Santa Cruz
Current Condition			
Entrance/ Approach		Location	
			
General Condition (Ticketing / Platform / Embankment)			
			
Equipment (Information and Accessibility)			
[Information]			
ITS		Info Board	
			
[Accessibility]			
Description			
51. Condition		52. Issues	
Entrance/ Exit	No directions for entrance, no exit sign outside station.	<ul style="list-style-type: none"> > Poor signalization at station; > Direction signs for entrance; > Lack of map or landmark information for exit; > Lack of security for users with police and cameras. No enforcement. 	
Ticketing	Fare info with small letters.		
Platform	No photo. No map.		
Other	No foreign language. No security, drug addict observed.		

No.	27	Mode	Rail
Survey Date	19/09/12	Name of St.	Bonsucesso TIM
Area	Bonsucesso	Line Name	Saracuruna
Current Condition			
Entrance/ Approach		Location	
			
General Condition (Ticketing / Platform / Embankment)			
			
Equipment (Information and Accessibility)			
[Information]			
Info Board	Directions	Information kiosk	
			
[Accessibility]			
Escalator and Signs	Lift and Signs	ITS	
			
Description			
53. Condition		54. Issues	
Entrance/ Exit	Improve accessibility for disabled people.	<ul style="list-style-type: none"> > No maps in entrance and platform; > Lack of map or landmark information for exit; > No totem for self-service ticketing; > Information lack at platform; > Accessibility for disabled people at entrance; > Information foreign language. 	
Ticketing	Fare info with small letters.		
Platform	No direction signs on the floor, no board, no map.		
Other	Almost no foreign language, Small character size. Transfer station between train and cable car very busy, slow pushing ticket process.		

No.	28	Mode	Rail
Survey Date	11/10/12	Name of St.	Bras de Pina
Area	Bras de Pina	Line Name	Saracuruna
Current Condition			
Entrance/ Approach		Location	
			
General Condition (Ticketing / Platform / Embankment)			
			
Equipment (Information and Accessibility)			
[Information]			
Info Board	ITS	Directions	
			
[Accessibility]			
Ladder	Safety Hazard		
			
Description			
55. Condition		56. Issues	
Entrance/ Exit	No directions for entrance, no exit sign outside station.	<ul style="list-style-type: none"> > Safety hazard between the platform and the train; > Direction signs for entrance; > Lack of map or landmark information for exit; > Add general route mapping and info at platform; > Accessibility for disabled people. 	
Ticketing	No instruction for fare and ticket.		
Platform	No direction signs on the floor, no board, no map.		
Other	No foreign language.		

No.	29	Mode	Rail
Survey Date	11/10/12	Name of St.	Cordovil
Area	Cordovil	Line Name	Saracuruna

Current Condition




Entrance/ Approach	Location
	

General Condition (Ticketing / Platform / Embankment)






Equipment (Information and Accessibility)

[Information]

Info Board	ITS	Directions
		

[Accessibility]

Ladder

		
---	---	--

Description

57. Condition		58. Issues
Entrance/ Exit	No directions for entrance, no exit sign outside station.	<ul style="list-style-type: none"> > Poor signalization at station; > No maps in entrance and platform; > Direction signs for entrance; > Lack of map or landmark information for exit; > Add general route mapping and info at platform; > Accessibility for disabled people.
Ticketing	Without directional info.	
Platform	No direction signs on the floor, no board, no map.	
Other	No foreign language.	

No.	30	Mode	Rail
Survey Date	21/09/12	Name of St.	Gramacho
Area	Vila Sarapui - Duque de Caxias	Line Name	Saracuruna

Current Condition

Entrance/ Approach	Location
<No photo>	

General Condition (Ticketing / Platform / Embankment)















Equipment (Information and Accessibility)







[Information]			
Map	ITS	Directions	Signs
			
[Accessibility]			
Ladder	Ramp		
			







Description

59. Condition		60. Issues
Entrance/ Exit	<No photo>	<ul style="list-style-type: none"> > Lack of map or landmark information for exit; > Add general route mapping and info at platform; > Accessibility for disabled people.
Ticketing	Fare info with small letters.	
Platform	No direction signs on the floor, no board, no map.	
Other	No foreign language.	

No.	31	Mode	Rail
Survey Date	10/10/12	Name of St.	Manguinhos
Area	Manguinhos	Line Name	Saracuruna
Current Condition			
Entrance/ Approach		Location	
			
General Condition (Ticketing / Platform / Embankment)			
			
Equipment (Information and Accessibility)			
[Information]			
Map	ITS	Directions	Signs
			
[Accessibility]			
Escalator	Ladder	Lift	
			
Description			
61. Condition		62. Issues	
Entrance/ Exit	No directions for entrance, no exit sign outside station.	> Lack of map or landmark information for exit; > Directional signs on the floor.	
Ticketing	Fare info with small letters.		
Platform	<No photo>		
Other			

No.	32	Mode	Rail
Survey Date	10/10/12	Name of St.	Olaria
Area	Olaria	Line Name	Saracuruna
Current Condition			
Entrance/ Approach		Location	
			
General Condition (Ticketing / Platform / Embankment)			
			
Equipment (Information and Accessibility)			
[Information]			
Maps	ITS	Directions	
			
[Accessibility]			
Ladder	Gap	Irregular Floor	
			
Description			
63. Condition		64. Issues	
Entrance/ Exit	No directions for entrance, no exit sign outside station.	<ul style="list-style-type: none"> > Safety hazard: gap between the platform and the train; > Direction signs for entrance; > Lack of map or landmark information for exit; > Add general route mapping and info at platform; > Accessibility for disabled people. 	
Ticketing	No instruction for fare and ticket.		
Platform	No direction signs on the floor, no board.		
Other	No foreign language.		

No.	33	Mode	Rail
Survey Date	11/10/12	Name of St.	Parada de Lucas
Area	Parada de Lucas	Line Name	Saracuruna
Current Condition			
Entrance/ Approach		Location	
			
General Condition (Ticketing / Platform / Embankment)			
<No photo>			
Equipment (Information and Accessibility)			
[Information]			
Directions		Info Board	
			
[Accessibility]			
Escalator		Ramp	
			
Description			
65. Condition		66. Issues	
Entrance/ Exit	No exit sign outside station.	> Poor signalization at station; > Direction signs for entrance; > Lack of map or landmark information for exit; > Add general route mapping and info in entrance; > Accessibility for disabled people.	
Ticketing	<No photo>		
Platform	<No photo>		
Other	No foreign language.		

No.	34	Mode	Rail
Survey Date	11/10/12	Name of St.	Penha Circular
Area	Penha	Line Name	Saracuruna
Current Condition			
Entrance/ Approach		Location	
			
General Condition (Ticketing / Platform / Embankment)			
			
Equipment (Information and Accessibility)			
[Information]			
Map		Directions	
			
[Accessibility]			
Ladder			
			
Description			
67. Condition		68. Issues	
Entrance/ Exit	No directions for entrance, no exit sign outside station.	<ul style="list-style-type: none"> > Poor signalization at station; > Direction signs for entrance; > Lack of map or landmark information for exit; > Add general route mapping and info at platform; > Accessibility for disabled people. 	
Ticketing	Photo distant.		
Platform	No direction signs on the floor, no board, narrow passage for users.		
Other	No foreign language.		

No.	35	Mode	Rail
Survey Date	10/10/12	Name of St.	Penha
Area	Penha	Line Name	Saracuruna
Current Condition			
Entrance/ Approach		Location	
			
General Condition (Ticketing / Platform / Embankment)			
			
Equipment (Information and Accessibility)			
[Information]			
Info Board	ITS	Directions	
			
[Accessibility]			
Ladder			
			
Description			
69. Condition		70. Issues	
Entrance/ Exit	No directions for entrance, no exit sign outside station.	<ul style="list-style-type: none"> > Poor signalization at station; > Direction signs for entrance; > Lack of map or landmark information for exit; > Add general route mapping and info at platform; > Accessibility for disabled people. 	
Ticketing	Fare info with small letters.		
Platform	No direction signs on the floor, no board, no maps.		
Other	No foreign language. No ramps for disabled people.		

No.	36	Mode	Rail
Survey Date	10/10/12	Name of St.	Ramos
Area	Ramos	Line Name	Saracuruna

Current Condition

Entrance/ Approach	Location
	

General Condition (Ticketing / Platform / Embankment)





Equipment (Information and Accessibility)

[Information]

Map	ITS	Directions	Info Board
			

[Accessibility]

Ladder	Others
	

Description

71. Condition		72. Issues
Entrance/ Exit	No directions for entrance, no exit sign outside station.	<ul style="list-style-type: none"> > Dangerous pedestrian pathway between platform and the train; > Direction signs for entrance; > Lack of map or landmark information for exit; > Add general route mapping and info at platform; > Lack of general maintenance at station; > Accessibility for disabled people.
Ticketing	Fare info with small letter and dirty trash can.	
Platform	No direction signs on the floor, no board, no map, safety signals on platform.	
Other	No foreign language, poorly conserved and very dirty.	

No.	37	Mode	Rail
Survey Date	21/09/12	Name of St.	Saracuruna
Area	Parque Uruguaiana, Duque de Caxias	Line Name	Saracuruna
Current Condition			
Entrance/ Approach		Location	
General Condition (Ticketing / Platform / Embankment)			
Equipment (Information and Accessibility)			
[Information]			
Map	ITS	Info Board	Directions
[Accessibility]			
Ramp	Ladder	Gap	Level
Description			
73. Condition		74. Issues	
Entrance/ Exit	No directions for entrance, no exit sign outside station.	<ul style="list-style-type: none"> > Safety hazard: level and the gap between the platform and the train; > Direction signs for entrance; > Lack of map or landmark information for exit; > Add general route mapping and info at platform; > Accessibility for disabled people. 	
Ticketing	Fare info with small letters.		
Platform	No direction signs on the floor, no board, no map.		
Other	No foreign language. No travel time info.		

No.	38	Mode	Rail
Survey Date	08/10/12	Name of St.	Augusto Vasconcelos
Area	Senador Vasconcelos	Line Name	Deodoro

Current Condition

Entrance/ Approach	Location
	

General Condition (Ticketing / Platform / Embankment)




















Equipment (Information and Accessibility)

[Information]			
Info Board	ITS	Directions	
			
[Accessibility]			
Ladder		Ramp	
			

Description

75. Condition		76. Issues
Entrance/ Exit	No directions for entrance, no exit sign outside station. No bike rack for users.	<ul style="list-style-type: none"> > Poor signalizations at identification and direction; > Direction signs for entrance; > Lack of map or landmark information for exit; > Add general route mapping and info at platform; > Accessibility for disabled people.
Ticketing	Fare info small letters.	
Platform	No direction signs on the floor, no board, no map.	
Other	No foreign language.	

No.	39	Mode	Rail
Survey Date	24/09/12	Name of St.	Bangu
Area	Bangu	Line Name	Deodoro
Current Condition			
Entrance/ Approach		Location	
			
General Condition (Ticketing / Platform / Embankment)			
			
Equipment (Information and Accessibility)			
[Information]			
Map	ITS	Directions	Panel
			
[Accessibility]			
Escalator	Lift	Ladder	
			
Description			
77. Condition		78. Issues	
Entrance/ Exit	No photo in the entrance. Need a map or directions for exit.	<ul style="list-style-type: none"> > Direction signs for entrance; > Lack of map or landmark information for exit; > Add general route mapping and info at platform. 	
Ticketing	Fare info with small letters.		
Platform	No direction signs on the floor, no board, no map.		
Other	No foreign language.		

No.	40	Mode	Rail
Survey Date	09/10/12	Name of St.	Bento Ribeiro
Area	Bento Ribeiro	Line Name	Deodoro
Current Condition			
Entrance/ Approach		Location	
			
General Condition (Ticketing / Platform / Embankment)			
			
Equipment (Information and Accessibility)			
[Information]			
Map	ITS	Directions	Sign
			
[Accessibility]			
Ladder			
			
Description			
79. Condition		80. Issues	
Entrance/ Exit	No directions for entrance, no exit sign outside station.	<ul style="list-style-type: none"> > Poor signalization at station identification on direction, > Wire spiral next at gate for access of users; > Direction signs for entrance; > Lack of map or landmark information for exit; > Add general route mapping and info at platform; > No accessibility for disabled people. 	
Ticketing	Fare info small letters.		
Platform	No direction signs on the floor, no board, no map.		
Other	No foreign language, warning signs only in Portuguese.		













No.	41	Mode	Rail
Survey Date	24/09/12	Name of St.	Campo Grande
Area	Inhoaiba	Line Name	Deodoro
Current Condition			
Entrance/ Approach		Location	
<No photo>			
General Condition (Ticketing / Platform / Embankment)			
			
Equipment (Information and Accessibility)			
[Information]			
Map	ITS	Directions and Signs	
			
[Accessibility]			
Ladder			
			
Description			
81. Condition		82. Issues	
Entrance/ Exit	<No photo>	> Add general route mapping and info at platform; > Accessibility for disabled people.	
Ticketing	Fare info with small letters and access only for ladder.		
Platform	No direction signs on the floor, no board, no map.		
Other	No foreign language.		

No.	42	Mode	Rail
Survey Date	17/09/12	Name of St.	Cascadura
Area	Cascadura	Line Name	Deodoro
Current Condition			
Entrance/ Approach		Location	
			
General Condition (Ticketing / Platform / Embankment)			
			
Equipment (Information and Accessibility)			
[Information]			
Map	ITS	Directions	
			
[Accessibility]			
Ladder	Ramp	Lift	
			
Description			
83. Condition		84. Issues	
Entrance/ Exit	No directions for entrance, no exit sign outside station.	<ul style="list-style-type: none"> > Poor signalization at station of identification and direction; > Direction signs for entrance; > Lack of map or landmark information for exit; > Add general route mapping and info at platform. 	
Ticketing	Fare info small letters.		
Platform	No direction signs on the floor, no board, no map.		
Other	No foreign language.		











No.	43	Mode	Rail
Survey Date	17/09/12	Name of St.	Deodoro
Area	Deodoro	Line Name	Deodoro
Current Condition			
Entrance/ Approach		Location	
			
General Condition (Ticketing / Platform / Embankment)			
			
Equipment (Information and Accessibility)			
[Information]			
Information Kiosk	ITS	Directions	Signs
			
[Accessibility]			
Escalator	Gap	Lift	
			
Description			
85. Condition		86. Issues	
Entrance/ Exit	No directions for entrance, no exit sign outside station.	<ul style="list-style-type: none"> > Direction signs for entrance; > Lack of map or landmark information for exit. 	
Ticketing	Fare info small letters.		
Platform	<No photo>		
Other	No foreign language.		

No.	44	Mode	Rail
Survey Date	08/10/12	Name of St.	Engenho Novo
Area	Engenho Novo	Line Name	Deodoro
Current Condition			
Entrance/ Approach		Location	
			
General Condition (Ticketing / Platform / Embankment)			
			
Equipment (Information and Accessibility)			
[Information]			
Map	ITS	Directions	Signs
			
[Accessibility]			
Ladder	Gap		
			
Description			
87. Condition		88. Issues	
Entrance/ Exit	No directions for entrance and no safety for users, no exit sign outside station.	<ul style="list-style-type: none"> > Safety hazard: gap between the platform and the train; > Underground pathway for pedestrians; > Direction signs for entrance; > Lack of map or landmark information for exit; > Add general route mapping and info at platform; > Accessibility for disabled people. 	
Ticketing	Fare info small letters.		
Platform	No direction signs on the floor, no board.		
Other	No foreign language. No ramps for disabled people. No travel time info.		

No.	45	Mode	Rail
Survey Date	05/10/12	Name of St.	Guilherme da Silveira
Area	Bangu	Line Name	Deodoro
Current Condition			
Entrance/ Approach		Location	
			
General Condition (Ticketing / Platform / Embankment)			
			
Equipment (Information and Accessibility)			
[Information]			
Map	ITS	Directions	Signs
			
[Accessibility]			
Narrow	Ladder	Gap	
			
Description			
89. Condition		90. Issues	
Entrance/ Exit	No exit sign outside station.	<ul style="list-style-type: none"> > Safety hazard: gap between the platform and the train; > Lack of map or landmark information for exit; > Add general route mapping and info at platform; > Accessibility for disabled people. 	
Ticketing	Fare info small letters.		
Platform	No direction signs on the floor, no board.		
Other	No foreign language.		

No.	46	Mode	Rail
Survey Date	17/09/12	Name of St.	Madureira
Area	Madureira	Line Name	Deodoro
Current Condition			
Entrance/ Approach		Location	
			
General Condition (Ticketing / Platform / Embankment)			
			
Equipment (Information and Accessibility)			
[Information]			
Map	ITS	Directions	Information Kiosk
			
[Accessibility]			
Escalator	Lift	Ladder	Ramp
			
Description			
91. Condition		92. Issues	
Entrance/ Exit	No directions for entrance, no exit sign outside station.	> Add general route mapping and info in foreign language; > Direction signs for entrance; > Lack of map or landmark information for exit.	
Ticketing	Fare info small letters.		
Platform	<No photo>		
Other	No foreign language. Lift out of order.		

No.	47	Mode	Rail
Survey Date	05/10/12	Name of St.	Magalhães Bastos
Area	Magalhães Bastos	Line Name	Deodoro
Current Condition			
Entrance/ Approach		Location	
			
General Condition (Ticketing / Platform / Embankment)			
			
Equipment (Information and Accessibility)			
[Information]			
ITS		Directions	
			
			
[Accessibility]			
Escalator		Gap	
			
Safety Hazard			
			
Description			
93. Condition		94. Issues	
Entrance/ Exit	No directions for entrance, need map or direction for exit.	<ul style="list-style-type: none"> > Safety hazard: entrance, exit and ticketing to very close to the roadway traffic; > Direction signs for entrance; > Lack of map or landmark information for exit; > Add general route mapping and info at platform; > Accessibility for disabled people. 	
Ticketing	No instruction for fare and ticket.		
Platform	No direction signs on the floor, no board, no map, no overhead protection.		
Other	No foreign language.		

No.	48	Mode	Rail
Survey Date	08/10/12	Name of St.	Mangueira
Area	São Cristóvão	Line Name	Deodoro
Current Condition			
Entrance/ Approach		Location	
			
General Condition (Ticketing / Platform / Embankment)			
			
Equipment (Information and Accessibility)			
[Information]			
ITS	Directions	Signs	
			
[Accessibility]			
Ladder			
			
Description			
95. Condition		96. Issues	
Entrance/ Exit	No exit sign outside station.	<ul style="list-style-type: none"> > Lack of map or landmark information for exit; > Add general route mapping and info at platform; > Accessibility for disabled people. 	
Ticketing	Fare info small letters.		
Platform	No direction signs on the floor, no board, no map.		
Other	No foreign language. No ramps for disabled people.		

No.	49	Mode	Rail
Survey Date	17/09/12	Name of St.	Maracanã
Area	Maracanã	Line Name	Deodoro



Current Condition



Entrance/ Approach	Location
<No photo>	

General Condition (Ticketing / Platform / Embankment)



Equipment (Information and Accessibility)











[Information]			
Map	ITS	Directions	Signs
			

[Accessibility]	
Escalator and Ladder	
	









Description

97. Condition		98. Issues
Entrance/ Exit	No directions for entrance, need a map or direction for exist.	<ul style="list-style-type: none"> > Direction signs for entrance; > Lack of map or landmark information for exit; > Add general route mapping and info at platform; > Accessibility for disabled people.
Ticketing	Fare info with small letters.	
Platform	No direction signs on the floor, no board.	
Other	No foreign language.	






No.	50	Mode	Rail
Survey Date	09/10/12	Name of St.	Marechal Hermes
Area	Marechal Hermes	Line Name	Deodoro
Current Condition			
Entrance/ Approach		Location	
			
General Condition (Ticketing / Platform / Embankment)			
			
Equipment (Information and Accessibility)			
[Information]			
Map	ITS	Directions	Signs
			
[Accessibility]			
Ladder	Gap and Level		
			
Description			
99. Condition		100. Issues	
Entrance/ Exit	No directions for entrance, no exit sign outside station.	<ul style="list-style-type: none"> > Safety hazard: level and the gap between the platform and the train; > Direction signs for entrance; > Lack of map or landmark information for exit; > Add general route mapping and info at platform; > Accessibility for disabled people. 	
Ticketing	Fare info with small letters.		
Platform	No direction signs on the floor, no board, no map.		
Other	No foreign language. No ramps for disabled people.		

No.	51	Mode	Rail
Survey Date	08/10/12	Name of St.	Méier
Area	Méier	Line Name	Deodoro
Current Condition			
Entrance/ Approach		Location	
			
General Condition (Ticketing / Platform / Embankment)			
			
Equipment (Information and Accessibility)			
[Information]			
Map	ITS	Directions	
			
[Accessibility]			
Escalator	Ladder		
			
Description			
101. Condition		102. Issues	
Entrance/ Exit	No directions for entrance, no exit sign outside station.	<ul style="list-style-type: none"> > Direction signs for entrance; > Lack of map or landmark information for exit; > Add general route mapping and info at platform; > Accessibility for disabled people. 	
Ticketing	Fare info with small letters.		
Platform	No direction signs on the floor, no board.		
Other	No foreign language. No travel time info.		

No.	52	Mode	Rail
Survey Date	17/09/12	Name of St.	Engenho de Dentro
Area	Engenho de Dentro	Line Name	Deodoro
Current Condition			
Entrance/ Approach		Location	
			
General Condition (Ticketing / Platform / Embankment)			
			
Equipment (Information and Accessibility)			
[Information]			
Map	ITS	Warning	Directions
			
[Accessibility]			
Escalator	Lift	Ladder	
			
Description			
103. Condition		104. Issues	
Entrance/ Exit	No directions for entrance, no exit sign outside station.	<ul style="list-style-type: none"> > Direction signs for entrance; > Lack of map or landmark information for exit; > Add general route mapping and info at platform. 	
Ticketing	Fare info with small letters.		
Platform	No direction signs on the floor, no board.		
Other	Almost no foreign language, Small character size; Ladder deteriorated.		

No.	53	Mode	Rail
Survey Date	09/10/12	Name of St.	Oswaldo Cruz
Area	Oswaldo Cruz	Line Name	Deodoro
Current Condition			
Entrance/ Approach		Location	
			
General Condition (Ticketing / Platform / Embankment)			
			
Equipment (Information and Accessibility)			
[Information]			
Map		ITS	
			
[Accessibility]			
Ladder		Gap and Level	
			
			
Description			
105. Condition		106. Issues	
Entrance/ Exit	Need a map or direction for exit.	<ul style="list-style-type: none"> > Safety hazard: level and the gap between the platform and the train; > Direction signs for entrance; > Lack of map or landmark information for exit; > Add general route mapping and info at platform; > Accessibility for disabled people. 	
Ticketing	Fare info with small letters.		
Platform	No direction signs on the floor, no map.		
Other	No foreign language. No safety for users. No ramps for disable people.		

No.	54	Mode	Rail
Survey Date	05/10/12	Name of St.	Padre Miguel
Area	Padre Miguel	Line Name	Deodoro
Current Condition			
Entrance/ Approach		Location	
			
General Condition (Ticketing / Platform / Embankment)			
			
Equipment (Information and Accessibility)			
[Information]			
ITS		Directions	
			
[Accessibility]			
Lift	Ladder	Ramp	
			
Description			
107. Condition		108. Issues	
Entrance/ Exit	No directions for entrance, no exit sign outside station.	<ul style="list-style-type: none"> > Few direction signs and no for lift; > Direction signs for entrance; > Lack of map or landmark information for exit; > Add general route mapping and info at platform; > Security of ticket holders at the entrance of platform. 	
Ticketing	Fare info with small letters.		
Platform	No photo. No surveillance enforcement of ticket holders.		
Other	No foreign language.		

No.	55	Mode	Rail
Survey Date	09/10/12	Name of St.	Piedade
Area	Piedade	Line Name	Deodoro
Current Condition			
Entrance/ Approach		Location	
			
General Condition (Ticketing / Platform / Embankment)			
			
Equipment (Information and Accessibility)			
[Information]			
Map	ITS	Directions	
			
[Accessibility]			
Lift	Gap	Level	Ramp
			
Description			
109. Condition		110. Issues	
Entrance/ Exit	No directions for entrance, need a map or direction for exit.	<ul style="list-style-type: none"> > Direction signs for entrance; > Lack of map or landmark information for exit; > Add general route mapping and info at platform, > Accessibility for disabled people. 	
Ticketing	No photo.		
Platform	No direction signs on the floor, no board. Lift out of order.		
Other	No foreign language. Station under renovation. Lack of safety for users.		

No.	56	Mode	Rail
Survey Date	08/10/12	Name of St.	Praça da Bandeira
Area	Praça da Bandeira	Line Name	Deodoro
Current Condition			
Entrance/ Approach		Location	
			
General Condition (Ticketing / Platform / Embankment)			
			
Equipment (Information and Accessibility)			
[Information]			
Map	ITS	Directions	Signs
			
[Accessibility]			
Ladder			
			
Description			
111. Condition		112. Issues	
Entrance/ Exit	No directions for entrance.	<ul style="list-style-type: none"> > Direction signs for entrance; > Lack of map or landmark information for exit; > Add general route mapping and info at platform; > Accessibility for disabled people. 	
Ticketing	Fare info with small letters.		
Platform	No direction signs on the floor.		
Other	Almost no foreign language, Small character size. No ramps for disabled people.		

No.	57	Mode	Rail
Survey Date	09/10/12	Name of St.	Quintino
Area	Quintino Bocaiúva	Line Name	Deodoro

Current Condition

Entrance/ Approach	Location
	

General Condition (Ticketing / Platform / Embankment)

			
--	--	---	--

Equipment (Information and Accessibility)

[Information]			
ITS	Directions		
			
[Accessibility]			
Ladder	Lift		
			

Description

113. Condition	114. Issues								
<table border="1"> <tr> <td>Entrance/ Exit</td> <td>No directions for entrance and no naming. Need a map or direction for exit.</td> </tr> <tr> <td>Ticketing</td> <td>No identification, information with small letters.</td> </tr> <tr> <td>Platform</td> <td>No direction signs on the floor, no board, no map. Lift out of order.</td> </tr> <tr> <td>Other</td> <td>No foreign language. No identification and direction for lift.</td> </tr> </table>	Entrance/ Exit	No directions for entrance and no naming. Need a map or direction for exit.	Ticketing	No identification, information with small letters.	Platform	No direction signs on the floor, no board, no map. Lift out of order.	Other	No foreign language. No identification and direction for lift.	<ul style="list-style-type: none"> > Direction signs for entrance and for direction of the lift; > Lack of map or landmark information for exit; > Add general route mapping and info at platform; > Accessibility for disabled people.
Entrance/ Exit	No directions for entrance and no naming. Need a map or direction for exit.								
Ticketing	No identification, information with small letters.								
Platform	No direction signs on the floor, no board, no map. Lift out of order.								
Other	No foreign language. No identification and direction for lift.								

No.	58	Mode	Rail
Survey Date	05/10/12	Name of St.	Realengo
Area	Realengo	Line Name	Deodoro







Current Condition

Entrance/ Approach	Location
	

General Condition (Ticketing / Platform / Embankment)












Equipment (Information and Accessibility)


[Information]		
Map	ITS	Directions
		
[Accessibility]		
Ladder		
		








Description











115. Condition		116. Issues
Entrance/ Exit	Need map or direction for exit.	<ul style="list-style-type: none"> > Safety hazard: entrance, exit and ticketing and very close to the flow of traffic; > Direction signs for entrance; > Lack of map or landmark information for exit; > Add general route mapping and info at platform; > Accessibility for disabled people.
Ticketing	Fare info with small letters.	
Platform	No direction signs on the floor, no board, no map.	
Other	No foreign language.	


No.	59	Mode	Rail
Survey Date	08/10/12	Name of St.	Riachuelo
Area	Riachuelo	Line Name	Deodoro
Current Condition			
Entrance/ Approach		Location	
			
General Condition (Ticketing / Platform / Embankment)			
			
Equipment (Information and Accessibility)			
[Information]			
Map	ITS	Directions	
			
[Accessibility]			
Ladder			
			
Description			
117. Condition		118. Issues	
Entrance/ Exit	No directions for entrance, need a map or direction for exit, difficult accessibility.	<ul style="list-style-type: none"> > Direction signs for entrance; > Lack of map or landmark information for exit; > Add general route mapping and info at platform; > Accessibility for disabled people. 	
Ticketing	Fare info with small letters.		
Platform	No direction signs on the floor, no board.		
Other	No foreign language.		











No.	60	Mode	Rail
Survey Date	08/10/12	Name of St.	Sampaio
Area	Sampaio	Line Name	Deodoro
Current Condition			
Entrance/ Approach		Location	
			
General Condition (Ticketing / Platform / Embankment)			
			
Equipment (Information and Accessibility)			
[Information]			
Map	ITS	Directions	
			
[Accessibility]			
Ladder	Underground Pathway	Level	
			
Description			
119. Condition		120. Issues	
Entrance/ Exit	No directions for entrance, need a map or direction for exit.	<ul style="list-style-type: none"> > Safety hazard: level between the platform and the train; > Unsafe underground pathway for pedestrians; > Direction signs for entrance; > Lack of map or landmark information for exit; > Add general route mapping and info at platform; > Accessibility for disabled people. 	
Ticketing	Fare info with small letters.		
Platform	No direction signs on the floor, no board, no map.		
Other	No foreign language, no safety for users.		

No.	61	Mode	Rail
Survey Date	05/10/12	Name of St.	Santissimo
Area	Santissimo	Line Name	Deodoro
Current Condition			
Entrance/ Approach		Location	
			
General Condition (Ticketing / Platform / Embankment)			
			
Equipment (Information and Accessibility)			
[Information]			
ITS			
			
[Accessibility]			
Ladder			
			
Description			
121. Condition		122. Issues	
Entrance/ Exit	No directions for entrance, need a map or direction for exit.	<ul style="list-style-type: none"> > Poor signalization at station of identification and direction; > Direction signs for entrance; > Lack of map or landmark information for exit; > Add general route mapping and info at platform; > Accessibility for disabled people. 	
Ticketing	Fare info with small letters.		
Platform	No direction signs, unlevelled floor, no board, no map.		
Other	No foreign language. No ramps for disabled people.		

No.	62	Mode	Rail
Survey Date	17/09/12	Name of St.	São Cristóvão
Area	São Cristóvão	Line Name	Deodoro
Current Condition			
Entrance/ Approach		Location	
			
General Condition (Ticketing / Platform / Embankment)			
			
Equipment (Information and Accessibility)			
[Information]			
Map	ITS	Directions	
			
[Accessibility]			
Ladder	Level		
			
Description			
123. Condition		124. Issues	
Entrance/ Exit	No directions for entrance, no exit sign outside station.	<ul style="list-style-type: none"> > Safety hazard: level between the platform and the train; > Direction signs for entrance; > Lack of map or landmark information for exit; > Add general route mapping and info at platform; > Accessibility for disabled people. 	
Ticketing	Fare info with small letters.		
Platform	No direction signs on the floor, no board, no map.		
Other	No foreign language. No ramps for disabled people.		

No.	63	Mode	Rail
Survey Date	17/09/12	Name of St.	São Francisco Xavier
Area	Rocha	Line Name	Deodoro
Current Condition			
Entrance/ Approach		Location	
			
General Condition (Ticketing / Platform / Embankment)			
			
Equipment (Information and Accessibility)			
[Information]			
Map	ITS	Directions	
			
[Accessibility]			
Escalator	Gap and Level	Ladder	
			
Description			
125. Condition		126. Issues	
Entrance/ Exit	Need a map or direction for exit.	<ul style="list-style-type: none"> > Safety hazard: level and the gap between the platform and the train; > Direction signs for entrance; > Lack of map or landmark information for exit; > Add general route mapping and info at platform; > Accessibility for disabled people. 	
Ticketing	Fare info with small letters.		
Platform	No direction signs on the floor.		
Other	Almost no foreign language, Small character size. No ramps for disabled people.		

No.	64	Mode	Rail
Survey Date	08/10/12	Name of St.	Senador Camará
Area	Senador Camará	Line Name	Deodoro
Current Condition			
Entrance/ Approach		Location	
			
General Condition (Ticketing / Platform / Embankment)			
Equipment (Information and Accessibility)			
[Information]			
Directions			
			
[Accessibility]			
Description			
127. Condition		128. Issues	
Entrance/ Exit	No identification and direction for entrance, no exit sign outside station.	<ul style="list-style-type: none"> > Direction signs for entrance; > Lack of map or landmark information for exit; > Add general route mapping and info at platform; > Accessibility for disabled people. 	
Ticketing	<No photo>		
Platform	No direction signs on the floor, no board, no map.		
Other	No foreign language. PS: Station no photos.		

No.	65	Mode	Rail
Survey Date	05/10/12	Name of St.	Vila Militar
Area	Vila Militar	Line Name	Deodoro
Current Condition			
Entrance/ Approach		Location	
			
General Condition (Ticketing / Platform / Embankment)			
			
Equipment (Information and Accessibility)			
[Information]			
ITS	Directions	Signs	
			
[Accessibility]			
Ladder	Electric Cable		
			
Description			
129. Condition		130. Issues	
Entrance/ Exit	No directions for entrance, need a map or direction for exit.	<ul style="list-style-type: none"> > Safety hazard: electric cable on the floor of platform with users transiting; > Direction signs for entrance; > Lack of map or landmark information for exit; > Add general route mapping and info at platform; > Accessibility for disabled people. 	
Ticketing	No photo.		
Platform	No direction signs on the floor, no board, no map, electric cable.		
Other	No foreign language. Station under renovation.		

No.	66	Mode	Cable Car
Survey Date	19/09/12	Name of St.	Adeus
Area	Complexo do Alemao	Line Name	-
Current Condition			
Entrance/ Approach		Location	
			
General Condition (Ticketing / Platform / Embankment)			
			
Equipment (Information and Accessibility)			
[Information]			
Directions		Signs	
			
[Accessibility]			
Lift			
			
Description			
131. Condition		132. Issues	
Entrance/ Exit	Guided pathway.	> Add general route mapping and info at platform.	
Ticketing	<No photo>		
Platform	No map.		
Other	Almost no foreign language, Small character size. No fare info outside box office.		

No.	67	Mode	Cable Car
Survey Date	19/09/12	Name of St.	Alemao
Area	Complexo do Alemao	Line Name	
Current Condition			
Entrance/ Approach		Location	
			
General Condition (Ticketing / Platform / Embankment)			
			
Equipment (Information and Accessibility)			
[Information]			
Signs		Directions	
			
[Accessibility]			
Lift		Ladder	
			
Description			
133. Condition		134. Issues	
Entrance/ Exit	<No photo>	> Add general route mapping and info at platform.	
Ticketing	Fare info with small letters.		
Platform	No map.		
Other	Almost no foreign language, Small character size. No fare info outside box office.		

No.	68	Mode	Cable Car
Survey Date	19/09/12	Name of St.	Baiana
Area	Complexo do Alemao	Line Name	-

Current Condition

Entrance/ Approach	Location
	

General Condition (Ticketing / Platform / Embankment)

			
--	--	---	--

Equipment (Information and Accessibility)

[Information]

Directions

		
---	---	--

[Accessibility]




Lift and Ladder



Description

135. Condition	136. Issues
Entrance/ Exit	> Add general route mapping and info at platform.
Ticketing	
Platform	
Other	

Ticketing: <No photo>
 Platform: No map.
 Other: Almost no foreign language, Small character size. No fare info outside box office.



No.	69	Mode	Cable Car
Survey Date	19/09/12	Name of St.	Itacaré
Area		Line Name	
Current Condition			
Entrance/ Approach		Location	
			
General Condition (Ticketing / Platform / Embankment)			
			
Equipment (Information and Accessibility)			
[Information]			
Directions		Signs	
			
[Accessibility]			
Lift		Ladder	
			
Description			
137. Condition		138. Issues	
Entrance/ Exit	Guided pathway.	> Add general route mapping and info at platform.	
Ticketing	<No photo>		
Platform	No map.		
Other	Almost no foreign language, Small character size. No fare info outside box office.		

No.	70	Mode	Cable Car
Survey Date	19/09/12	Name of St.	Palmeiras
Area	Complexo do Alemao	Line Name	-
Current Condition			
Entrance/ Approach		Location	
			
General Condition (Ticketing / Platform / Embankment)			
			
Equipment (Information and Accessibility)			
[Information]			
Directions		Signs	
			
[Accessibility]			
Lift	Ladder		
			
Description			
139. Condition		140. Issues	
Entrance/ Exit	Guided pathway.	> Add general route mapping and info at platform.	
Ticketing	No photo.		
Platform	No map.		
Other	Almost no foreign language, Small character size. No fare info outside box office.		

No.	01	Mode	Metro
Survey Date	28/09/12	Name of St.	Acari_Fazenda Botafogo
Area	Acari	Line Name	Green
Current Condition			
Entrance/ Approach		Location	
 			
General Condition (Ticketing / Platform / Embankment)			
   			
Equipment (Information and Accessibility)			
[Information]			
Map	ITS	Board	Signs
			
[Accessibility]			
Lift	Ladder	Reserved	
			
Description			
1. Condition		2. Issues	
Entrance/ Exit	No directions for entrance, no exit sign outside station.	<ul style="list-style-type: none"> > Direction signs for entrance; > Lack of map or landmark information for exit; > Add general route mapping, info and train arrival time at platform. > Small size signs. 	
Ticketing	Totem for card recharge. Lack of general route/system info.		
Platform	Lack of maps and direction information.		
Other	Almost no foreign language, Small character size. No travel time info. No fare info outside box office.		

No.	02	Mode	Metro
Survey Date	28/09/12	Name of St.	Coelho Neto
Area	Iraja	Line Name	Green

Current Condition

Entrance/ Approach	Location
	

General Condition (Ticketing / Platform / Embankment)



Equipment (Information and Accessibility)

[Information]

Map	ITS	Directions	Signs
			

[Accessibility]

Lift	Ladder	Ramp	Board
			

Description

1. Condition		2. Issues
Entrance/ Exit	No directions for entrance, no exit sign outside station.	<ul style="list-style-type: none"> > Direction signs for entrance; > Few direction signs and no for lift; > Add general route mapping, info and train arrival time at platform. > Small size signs and poor visualization.
Ticketing	Totem for card recharge. Lack of general route/system info.	
Platform	Lack of maps and direction information.	
Other	Almost no foreign language, Small character size. No travel time info. No fare info outside box office.	

No.	03	Mode	Metro
Survey Date	28/09/12	Name of St.	Colegio
Area	Colegio	Line Name	Green

Current Condition





Entrance/ Approach	Location
	

General Condition (Ticketing / Platform / Embankment)




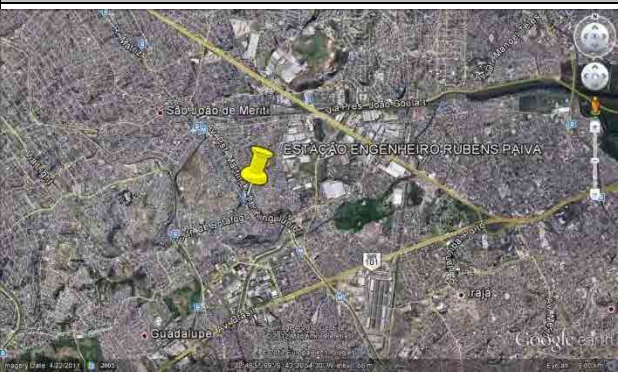










Equipment (Information and Accessibility)

[Information]			
Map	ITS	Directions	Info Board
			

[Accessibility]			
Escalator	Ladder	Bike rack	Board
			

Description

1. Condition		2. Issues
Entrance/ Exit	No directions for entrance, no exit sign outside station.	<ul style="list-style-type: none"> > Direction signs for entrance; > Add general route mapping, info and train arrival time at platform. > Add more seats for users.
Ticketing	Totem for card recharge. Lack of general route/system info.	
Platform	Lack of maps and direction information. Few seat for users.	
Other	Almost no foreign language, Small character size. No travel time info. No fare info outside box office.	

No.	04	Mode	Metro
Survey Date	28/09/12	Name of St.	Engenheiro Rubens Paiva
Area	Pavuna	Line Name	Green
Current Condition			
Entrance/ Approach		Location	
			
General Condition (Ticketing / Platform / Embankment)			
			
Equipment (Information and Accessibility)			
[Information]			
Map	ITS	Directions	Signs
			
[Accessibility]			
Lift	Ladder	Ramp	Board
			
Description			
1. Condition		2. Issues	
Entrance/ Exit	No directions for entrance, no exit sign outside station. Old access ladder.	<ul style="list-style-type: none"> > Reforming ladder; > Direction signs for entrance; > Lack of map or landmark information for exit; > Add general route mapping, info and train arrival time at platform. > Small size signs. 	
Ticketing	Totem for card recharge. Lack of general route/system info.		
Platform	Lack of maps and direction information. Few seat for users.		
Other	Almost no foreign language, Small character size. No travel time info. No fare info outside box office.		

No.	05	Mode	Metro
Survey Date	28/09/12	Name of St.	Engenho da Rainha
Area	Engenho da Rainha	Line Name	Green

Current Condition





Entrance/ Approach	Location
	

General Condition (Ticketing / Platform / Embankment)



Equipment (Information and Accessibility)

[Information]			
Map	ITS	Directions	Signs
			


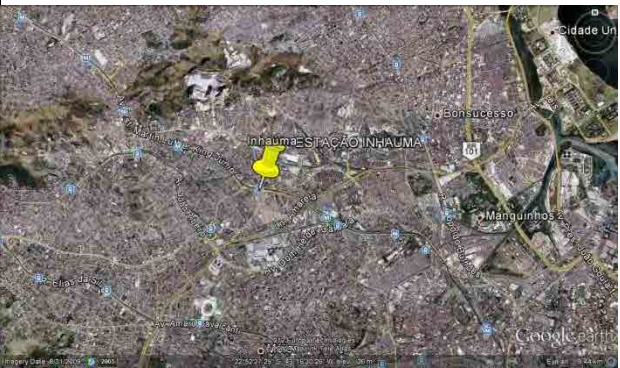
[Accessibility]			
Lift	Ladder	Reserved	Board
			

Description


1. Condition		2. Issues
Entrance/ Exit	Poor entrance identification, no naming of the exit.	<ul style="list-style-type: none"> > Improve entrance/exit identification; > Direction signs for entrance; > Improve sign visualization at platform; > Lack of map or landmark information for exit; > Add general route mapping, info and train arrival time at platform.
Ticketing	Totem for card recharge. Lack of general route/system info.	
Platform	Lack of maps and direction information. Poor sign visualization.	
Other	Almost no foreign language, Small character size. No travel time info. No fare info outside box office.	

No.	06	Mode	Metro
Survey Date	28/09/12	Name of St.	Inhauma
Area	Inhauma	Line Name	Green

Current Condition





Entrance/ Approach	Location
	

General Condition (Ticketing / Platform / Embankment)



Equipment (Information and Accessibility)

[Information]			
Map	ITS	Directions	Signs
			

[Accessibility]			
Lift	Ladder	Ladder and Ramp	Board
			

Description





1. Condition		2. Issues
Entrance/ Exit	No directions for entrance, no exit sign outside station.	<ul style="list-style-type: none"> > Direction signs for entrance; > Improve sign visualization at platform; > Lack of map or landmark information for exit; > Add general route mapping, info and train arrival time at platform.
Ticketing	Totem for card recharge. Lack of general route/system info.	
Platform	Lack of maps and direction information.	
Other	Almost no foreign language, Small character size. No travel time info. No fare info outside box office.	

No.	07	Mode	Metro
Survey Date	28/09/12	Name of St.	Iraja
Area	Iraja	Line Name	Green

Current Condition

Entrance/ Approach	Location
	

General Condition (Ticketing / Platform / Embankment)

			
--	--	---	--

Equipment (Information and Accessibility)

[Information]			
Map	ITS	Directions	Signs
			

[Accessibility]			
Ladder	Escalator	Ramp	Board
			

Description

1. Condition		2. Issues
Entrance/ Exit	No directions for entrance, no exit sign outside station.	<ul style="list-style-type: none"> > Direction signs for entrance; > Lack of map or landmark information for exit; > Add general route mapping, info and train arrival time at platform.
Ticketing	Totem for card recharge. Lack of general route/system info.	
Platform	Lack of maps and direction information.	
Other	Almost no foreign language, Small character size. No travel time info. No fare info outside box office.	

No.	08	Mode	Metro
Survey Date	27/09/12	Name of St.	Maria da Graça
Area	Maria da Graça	Line Name	Green

Current Condition

Entrance/ Approach	Location
 	

General Condition (Ticketing / Platform / Embankment)



Equipment (Information and Accessibility)

[Information]


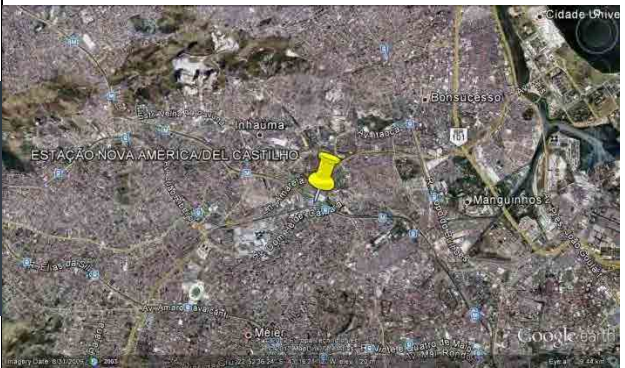











[Accessibility]




Description

1. Condition		2. Issues
Entrance/ Exit	No directions for entrance, no exit sign outside station.	<ul style="list-style-type: none"> > Direction signs for entrance; > Improve sign visualization at platform; > Lack of map or landmark information for exit; > Add general route mapping, info and train arrival time at platform.
Ticketing	Totem for card recharge. Lack of general route/system info.	
Platform	Lack of maps and direction information. Poor visualization sign.	
Other	Almost no foreign language, Small character size. No travel time info. No fare info outside box office.	

No.	09	Mode	Metro
Survey Date	28/09/12	Name of St.	Nova America_Del Castilho
Area	Del Castilho	Line Name	Green
Current Condition			
Entrance/ Approach		Location	
			
General Condition (Ticketing / Platform / Embankment)			
			
Equipment (Information and Accessibility)			
[Information]			
Map	ITS	Directions	Info Board and Signs
			
[Accessibility]			
Lift	Ramp	Reserved	Board
			
Description			
1. Condition		2. Issues	
Entrance/ Exit	No directions for entrance, no exit sign outside station.	<ul style="list-style-type: none"> > Direction signs for entrance; > Improve sign visualization at platform; > Lack of map or landmark information for exit; > Add general route mapping, info and train arrival time at platform. 	
Ticketing	Totem for card recharge. Lack of general route/system info.		
Platform	Lack of maps and direction information.		
Other	Almost no foreign language, Small character size. No travel time info. No fare info outside box office.		

No.	10	Mode	Metro
Survey Date	28/09/12	Name of St.	Pavuna
Area	Pavuna	Line Name	Green

Current Condition

Entrance/ Approach	Location
<No photo>	

General Condition (Ticketing / Platform / Embankment)



Equipment (Information and Accessibility)

[Information]			
Map	ITS	Directions	Signs
			

[Accessibility]			
Escalator and Ladder	Lift	Board	Bike Rack
			

Description

1. Condition		2. Issues
Entrance/ Exit	No directions for entrance, no exit sign outside station.	<ul style="list-style-type: none"> > Direction signs for entrance; > Improve sign visualization at platform; > Lack of map or landmark information for exit; > Add general route mapping, info and train arrival time at platform.
Ticketing	Totem for card recharge. Lack of general route/system info. Line formation.	
Platform	Lack of maps and direction information.	
Other	Almost no foreign language, Small character size. No travel time info. No fare info outside box office.	

No.	11	Mode	Metro
Survey Date	28/09/12	Name of St.	Tomaz Coelho
Area	Tomaz Coelho	Line Name	Green





Current Condition





Entrance/ Approach	Location
	

General Condition (Ticketing / Platform / Embankment)



Equipment (Information and Accessibility)

[Information]			
Map	ITS	Directions	Signs
			

[Accessibility]			
Ladder and Lift	Ramp		Board
			

Description

1. Condition		2. Issues
Entrance/ Exit	No directions for entrance, no exit sign outside station.	<ul style="list-style-type: none"> > Improve entrance/exit identification; > Direction signs for entrance; > Lack of map or landmark information for exit; > Add general route mapping, info and train arrival time at platform.
Ticketing	Totem for card recharge. Lack of general route/system info.	
Platform	Lack of maps and direction information.	
Other	Almost no foreign language, Small character size. No travel time info. No fare info outside box office.	

No.	12	Mode	Metro
Survey Date	27/09/12	Name of St.	Triagem
Area	Rocha	Line Name	Green

Current Condition

Entrance/ Approach	Location
	

General Condition (Ticketing / Platform / Embankment)



Equipment (Information and Accessibility)

[Information]












[Accessibility]



Description

1. Condition		2. Issues
Entrance/ Exit	No directions for entrance, no exit sign outside station.	<ul style="list-style-type: none"> > Improve entrance/exit identification; > Direction signs for entrance; > Improve sign visualization at platform; > Lack of map or landmark information for exit; > Add general route mapping, info and train arrival time at platform.
Ticketing	Totem for card recharge. Lack of general route/system info.	
Platform	Lack of maps and direction information.	
Other	Almost no foreign language, Small character size. No travel time info. No fare info outside box office.	


No.	13	Mode	Metro
Survey Date	28/09/12	Name of St.	Vicente de Carvalho
Area	Vicente de Carvalho	Line Name	Green
Current Condition			
Entrance/ Approach		Location	
			
General Condition (Ticketing / Platform / Embankment)			
			
Equipment (Information and Accessibility)			
[Information]			
Map	ITS	Directions	Signs
			
[Accessibility]			
Lift	Ladder	Ramp	Board
			
Description			
1. Condition		2. Issues	
Entrance/ Exit	No directions for entrance, no exit sign outside station.	<ul style="list-style-type: none"> > Improve entrance/exit identification; > Direction signs for entrance; > Improve sign visualization at platform; > Lack of map or landmark information for exit; > Add general route mapping, info and train arrival time at platform. 	
Ticketing	Totem for card recharge. Lack of general route/system info.		
Platform	Lack of maps and direction information.		
Other	Almost no foreign language, Small character size. No travel time info. No fare info outside box office.		

No.	14	Mode	Metro
Survey Date	27/09/12	Name of St.	Afonso Pena
Area	Tijuca	Line Name	Orange

Current Condition

Entrance/ Approach	Location
	

General Condition (Ticketing / Platform / Embankment)




Equipment (Information and Accessibility)

[Information]


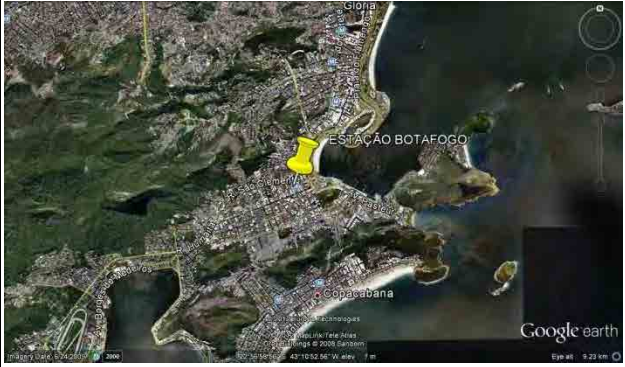











[Accessibility]



Description

1. Condition		2. Issues
Entrance/ Exit	No directions for entrance.	<ul style="list-style-type: none"> > Direction signs for entrance; > Lack of map or landmark information for exit; > Add general route mapping, info and train arrival time at platform.
Ticketing	Totem for card recharge. Lack of general route/system info.	
Platform	Some maps and direction information.	
Other	Almost no foreign language, Small character size. No travel time info. No fare info outside box office.	

No.	15	Mode	Metro
Survey Date	26/09/12	Name of St.	Botafogo
Area	Botafogo	Line Name	Orange
Current Condition			
Entrance/ Approach		Location	
			
General Condition (Ticketing / Platform / Embankment)			
			
Equipment (Information and Accessibility)			
[Information]			
Map	ITS	Directions	
			
[Accessibility]			
Ladder	Escalator	Reserved	Board
			
Description			
1. Condition		2. Issues	
Entrance/ Exit	No directions for entrance, no exit sign outside station.	<ul style="list-style-type: none"> > Direction signs for entrance; > Lack of map or landmark information for exit; > Improve entrance and exit accessibility for disabled users. 	
Ticketing	Totem for card recharge. Lack of general route/system info.		
Platform	Good direction information and map.		
Other	No travel time info. No fare info outside box office.		

No.	16	Mode	Metro
Survey Date	25/09/12	Name of St.	Cantagalo
Area	Copacabana	Line Name	Orange


Current Condition

Entrance/ Approach	Location
	

General Condition (Ticketing / Platform / Embankment)



Equipment (Information and Accessibility)


[Information]			
Map	ITS	Directions	Signs
			
[Accessibility]			
Lift	Escalator	Board	
			

Description


1. Condition		2. Issues
Entrance/ Exit	Good signalization.	<ul style="list-style-type: none"> > Add general route mapping, info and train arrival time at platform. > Good entrance, exit and embankment accessibility.
Ticketing	Totem for card recharge. Lack of general route/system info.	
Platform	Lack of maps, but good direction information.	
Other	No travel time info. No fare info outside box office.	

No.	17	Mode	Metro
Survey Date	25/09/12	Name of St.	Cardeal Arco Verde
Area	Copacabana	Line Name	Orange




Current Condition

Entrance/ Approach	Location
	

General Condition (Ticketing / Platform / Embankment)



Equipment (Information and Accessibility)

[Information]			
Map	ITS	Directions	Signs
			
[Accessibility]			
Ladder and Lift	Escalator	Board	
			

Description

1. Condition		2. Issues
Entrance/ Exit	Good signalization.	<ul style="list-style-type: none"> > Lack of map or landmark information for exit; > Add general route mapping, info and train arrival time at platform. > Good accessibility for disabled users.
Ticketing	Totem for card recharge. Lack of general route/system info.	
Platform	Lack of maps and direction information.	
Other	Almost no foreign language, Small character size. No travel time info. No fare info outside box office.	