

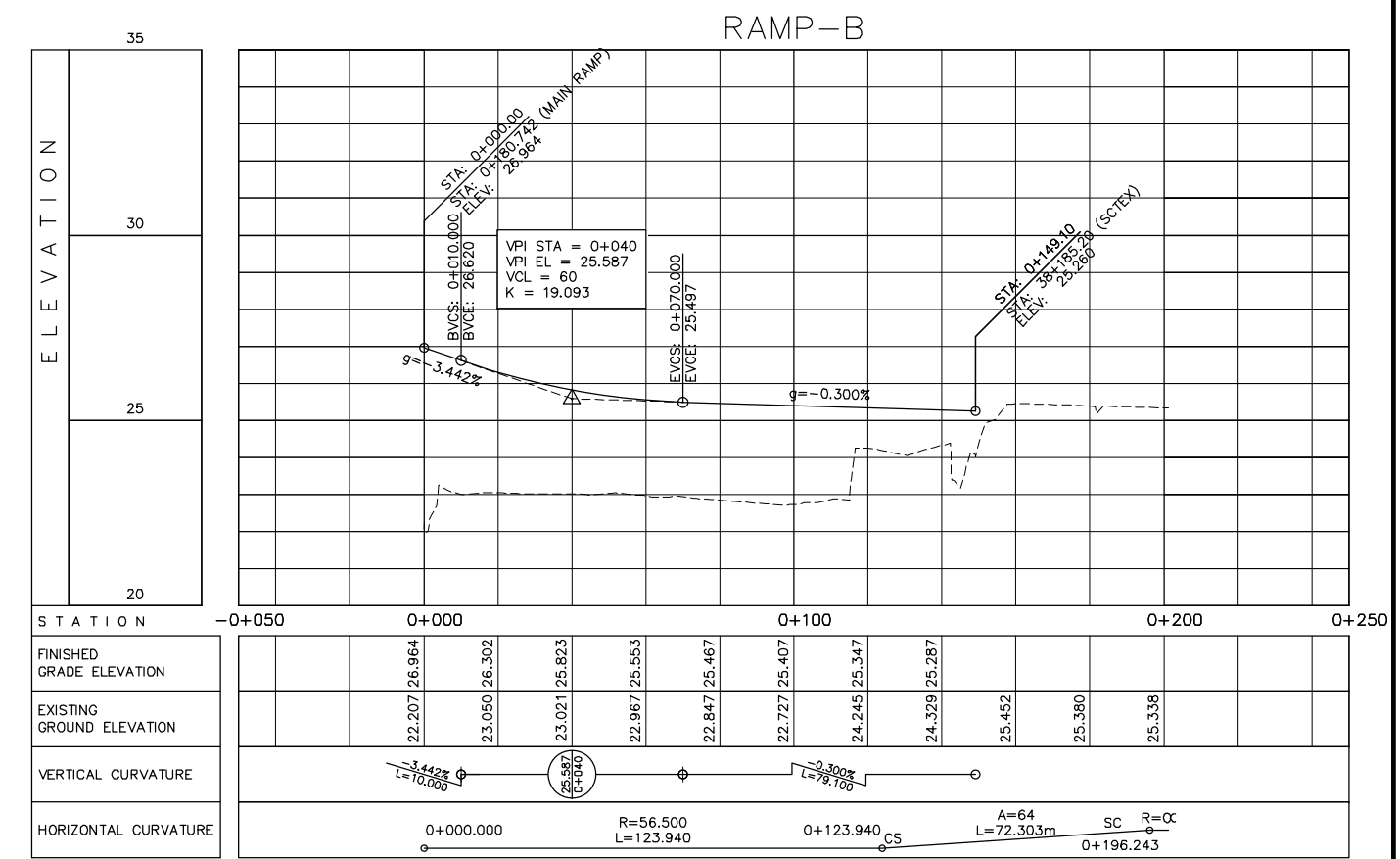
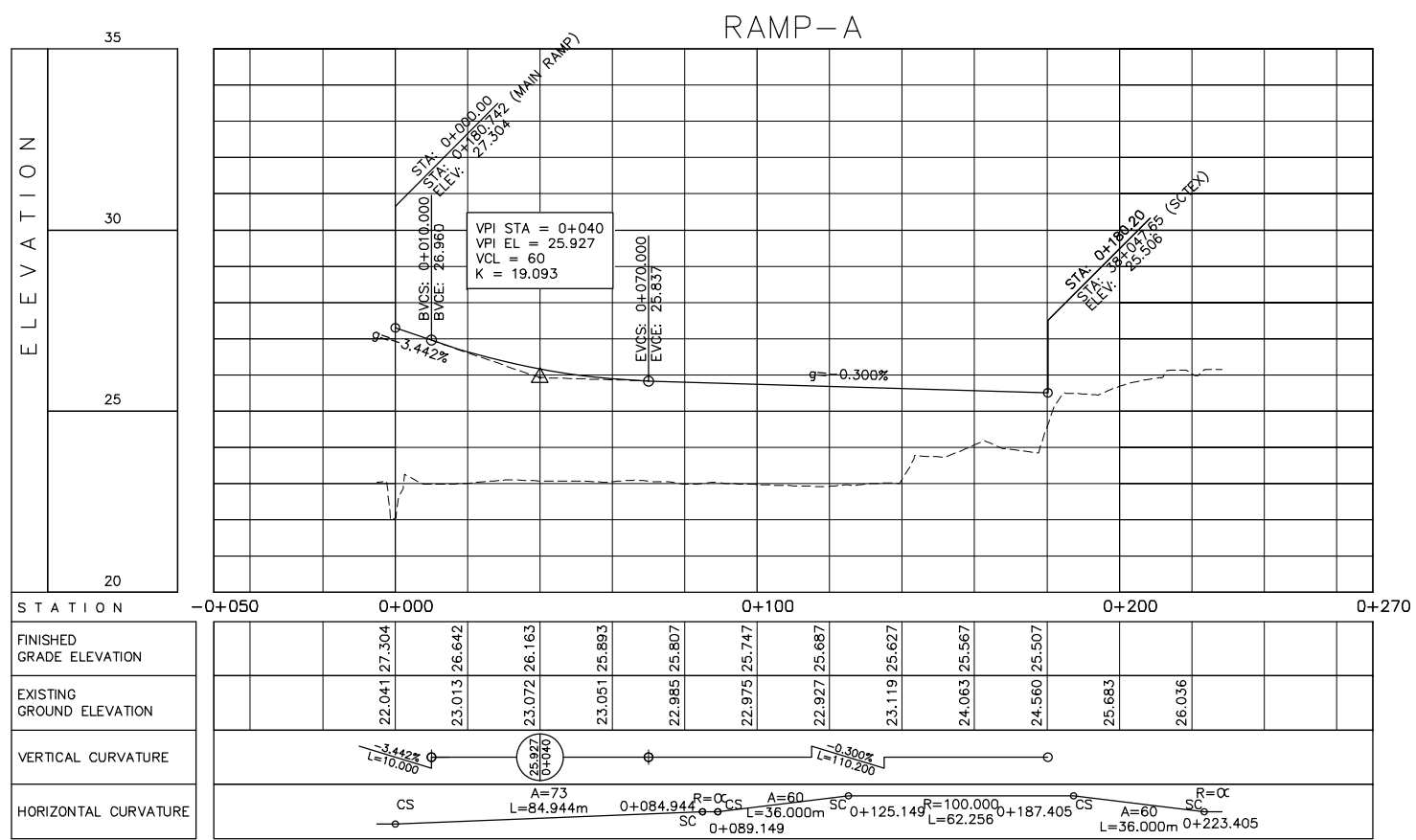
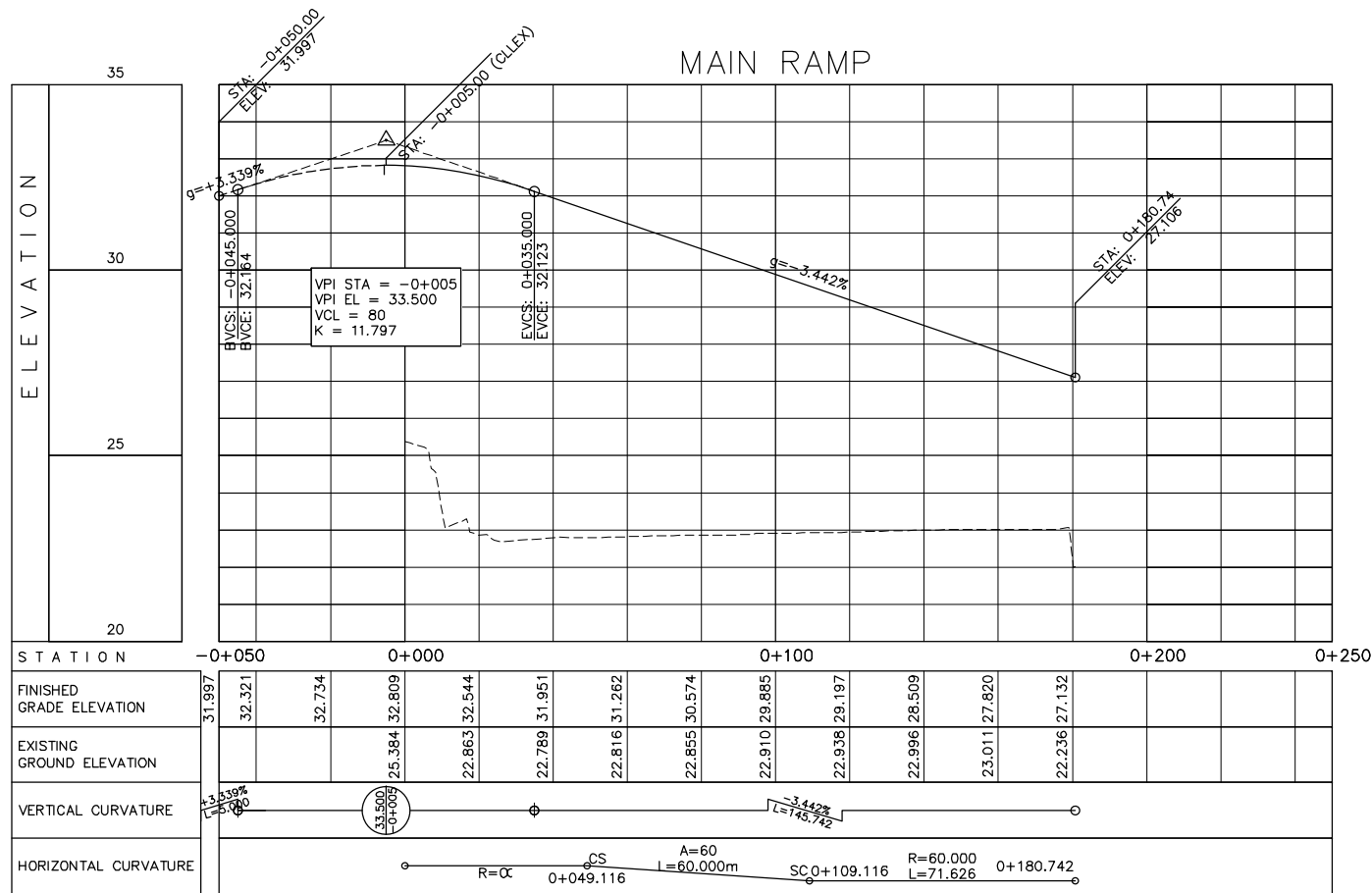
F. INTERCHANGES

PLAN AND PROFILE

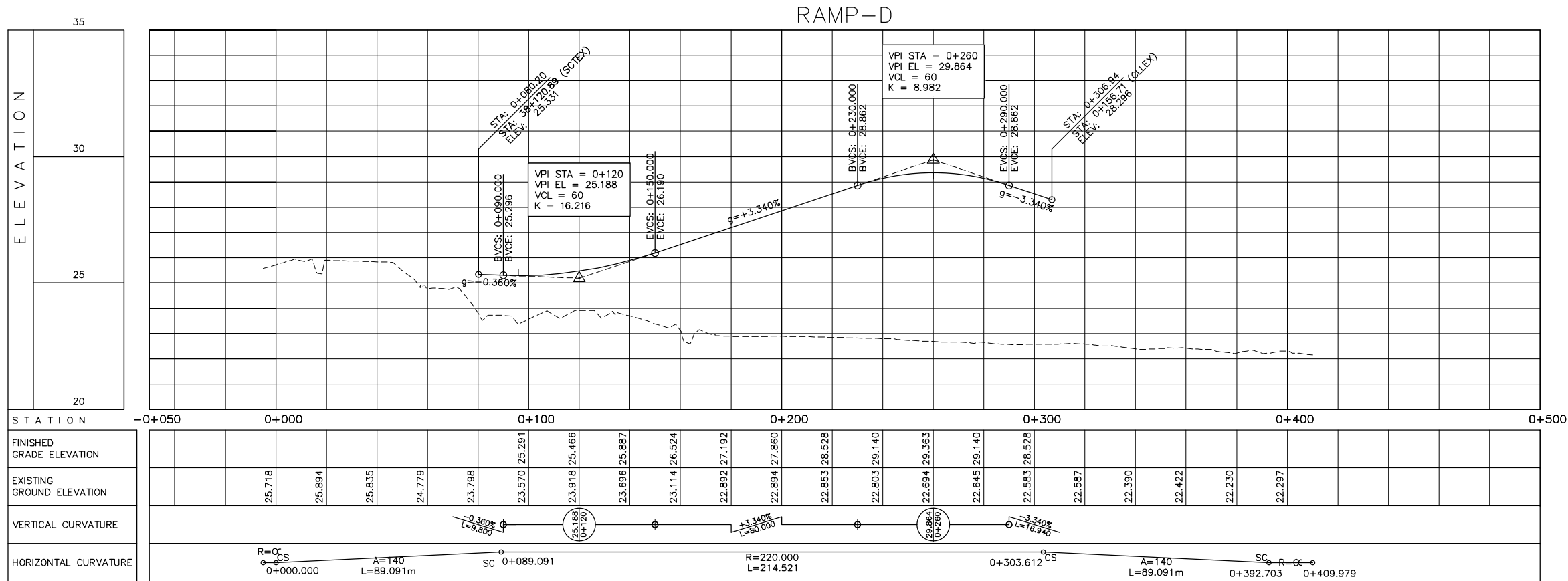
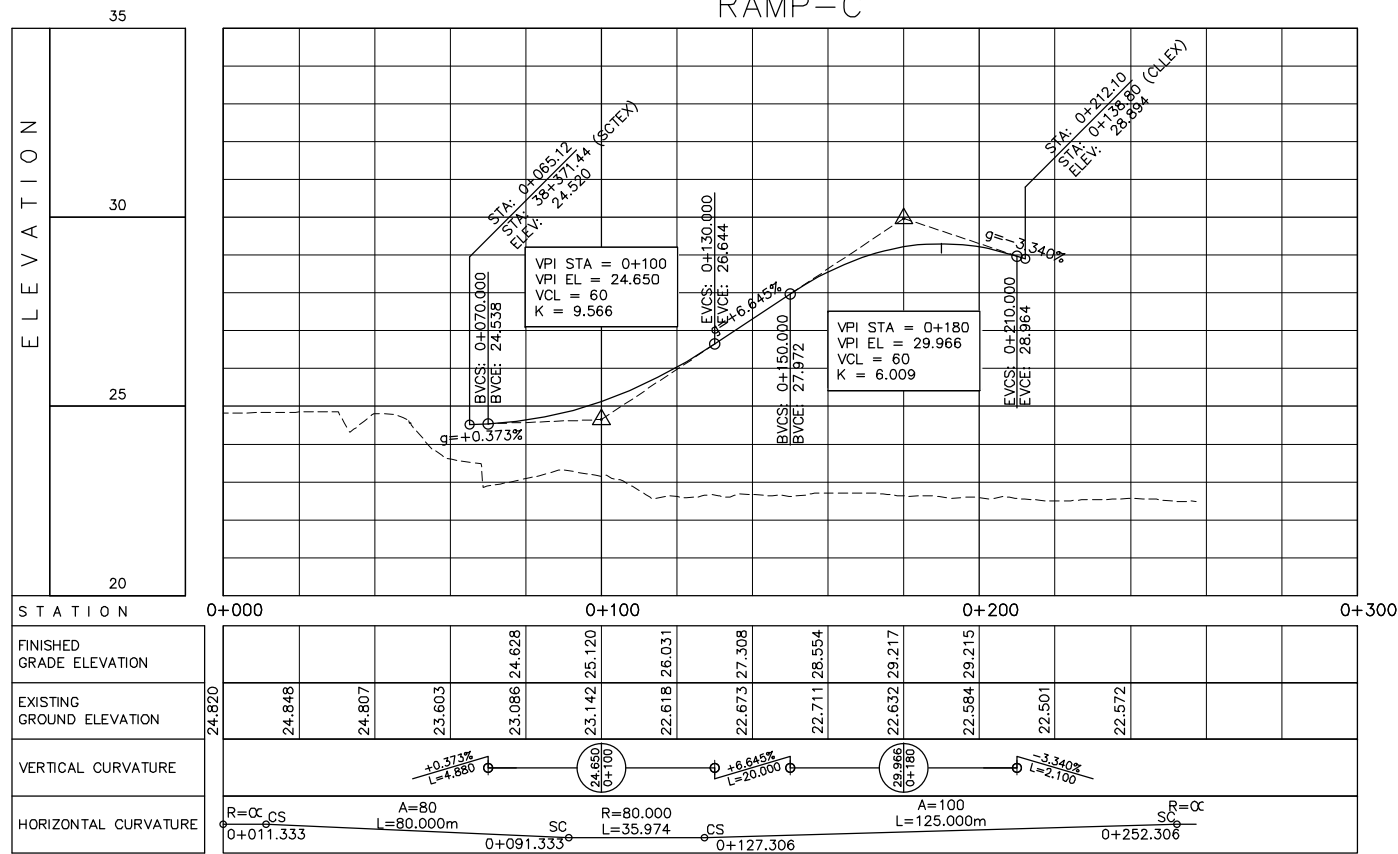
CLLEX (TARLAC - CABANATUAN)



PROJECT TITLE	SCALE	SHEET CONTENT	DRAWING NO.
Preparatory survey for expressway project in Mega Manila Region CLLEX (TARLAC - CABANATUAN)	A1 = 1:1000 A3 = 1:2000	PLAN TARLAC INTERCHANGE	F-01
			SHEET NO. 1 OF 1



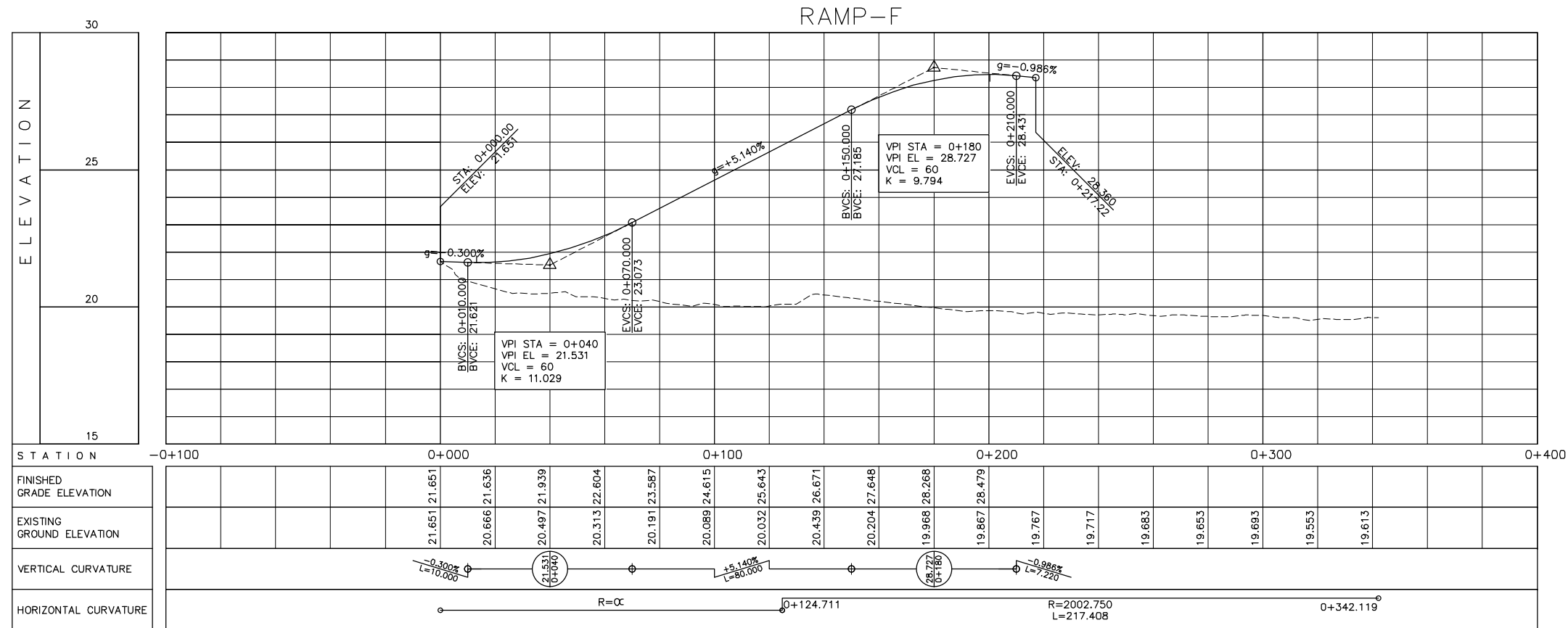
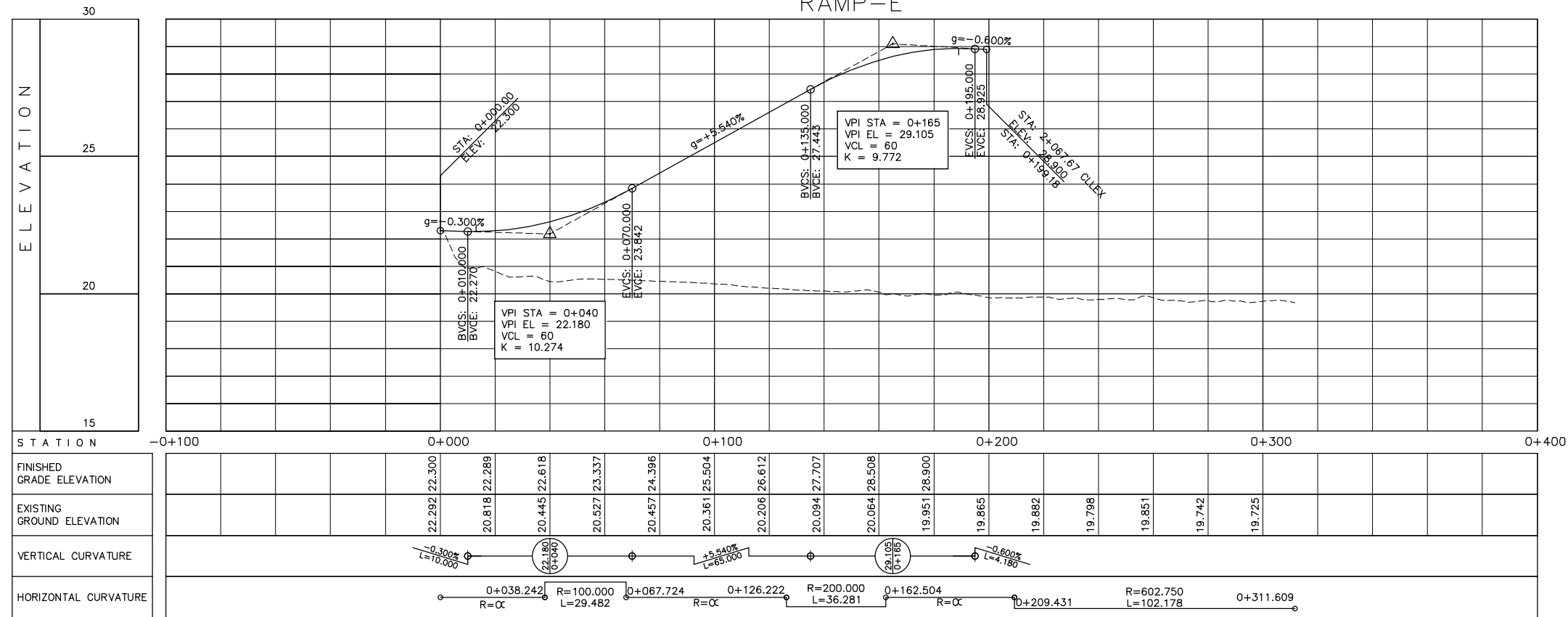
PROJECT TITLE	SCALE	SHEET CONTENT	DRAWING NO.
Preparatory survey for expressway project in Mega Manila Region CLLEX (TARLAC - CABANATUAN)	V = 200 H = 2000	PROFILE TARLAC INTERCHANGE	F-02
			SHEET NO. 1 OF 2



PROJECT TITLE	SCALE	SHEET CONTENT	DRAWING NO.
Preparatory survey for expressway project in Mega Manila Region CLLEX (TARLAC - CABANATUAN)	V = 200 H = 2000	PROFILE TARLAC INTERCHANGE	F-03
			SHEET NO.
			2 OF 2



	PROJECT TITLE	SCALE	SHEET CONTENT	DRAWING NO.
	Preparatory survey for expressway project in Mega Manila Region CLLEX (TARLAC - CABANATUAN)	A1 = 1:1000 A3 = 1:2000	PLAN TARLAC TOLL BARRIER WITH ON/OFF RAMP to NATIONAL ROAD	F-04 SHEET NO. 1 OF 1

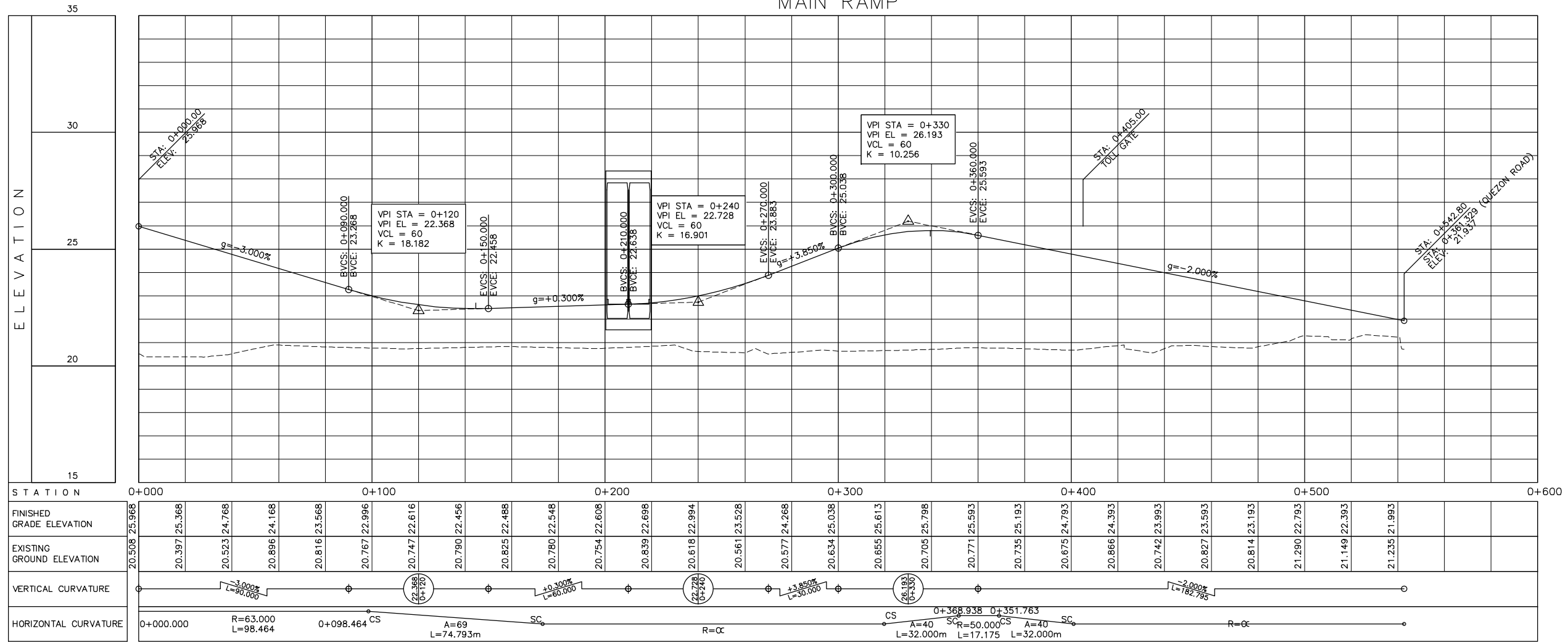


PROJECT TITLE	SCALE	SHEET CONTENT	DRAWING NO.
Preparatory survey for expressway project in Mega Manila Region CLLEX (TARLAC - CABANATUAN)	V = 200 H = 2000	PROFILE TARLAC TOLL BARRIER WITH ON/OFF RAMP to NATIONAL ROAD	F-05
			SHEET NO.
			1 OF 1

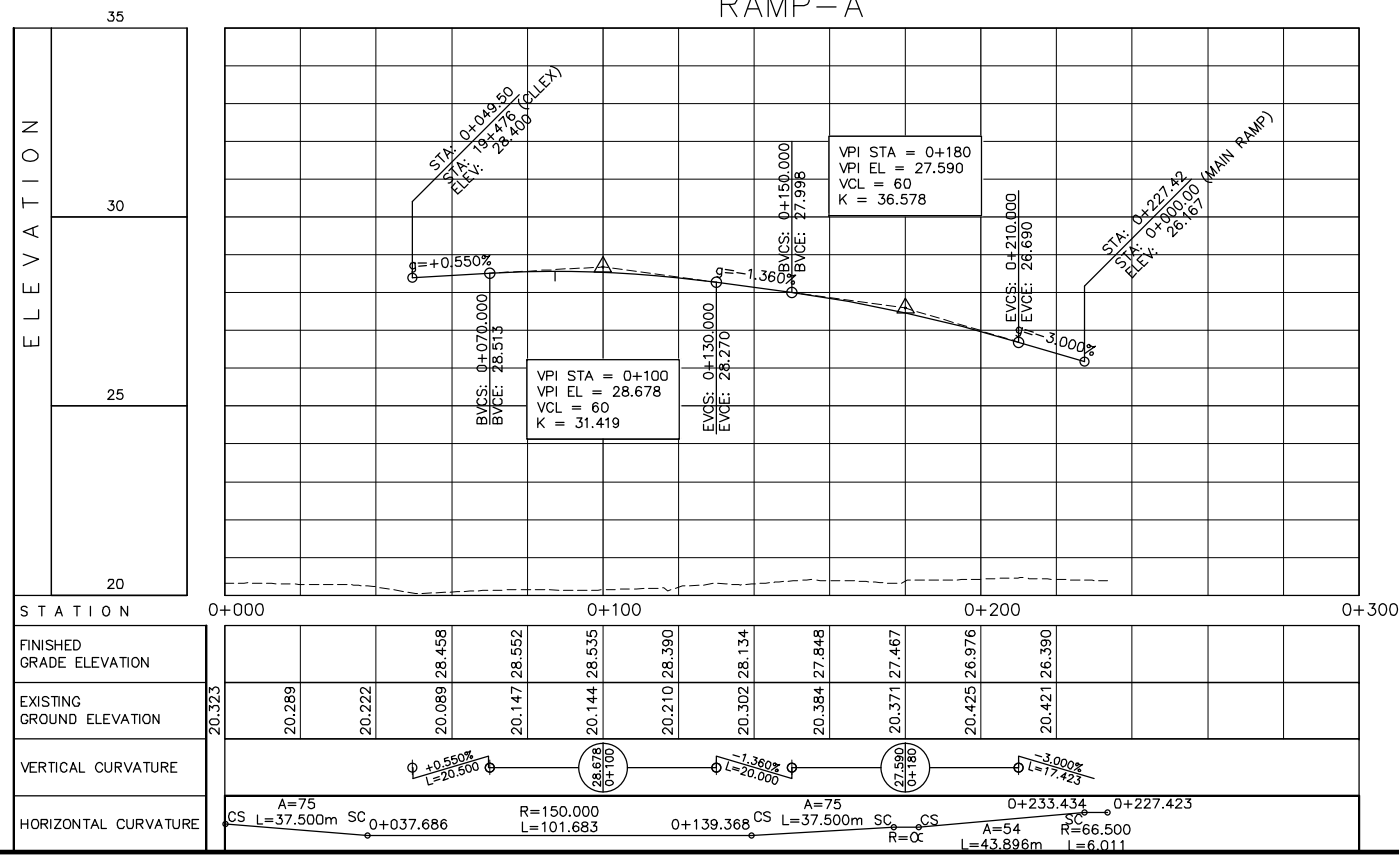


PROJECT TITLE	SCALE	SHEET CONTENT	DRAWING NO.
Preparatory survey for expressway project in Mega Manila Region CLLEX (TARLAC - CABANATUAN)	A1 = 1:1000 A3 = 1:2000	PLAN ALIAGA INTERCHANGE	F-06
			SHEET NO.
			1 OF 1

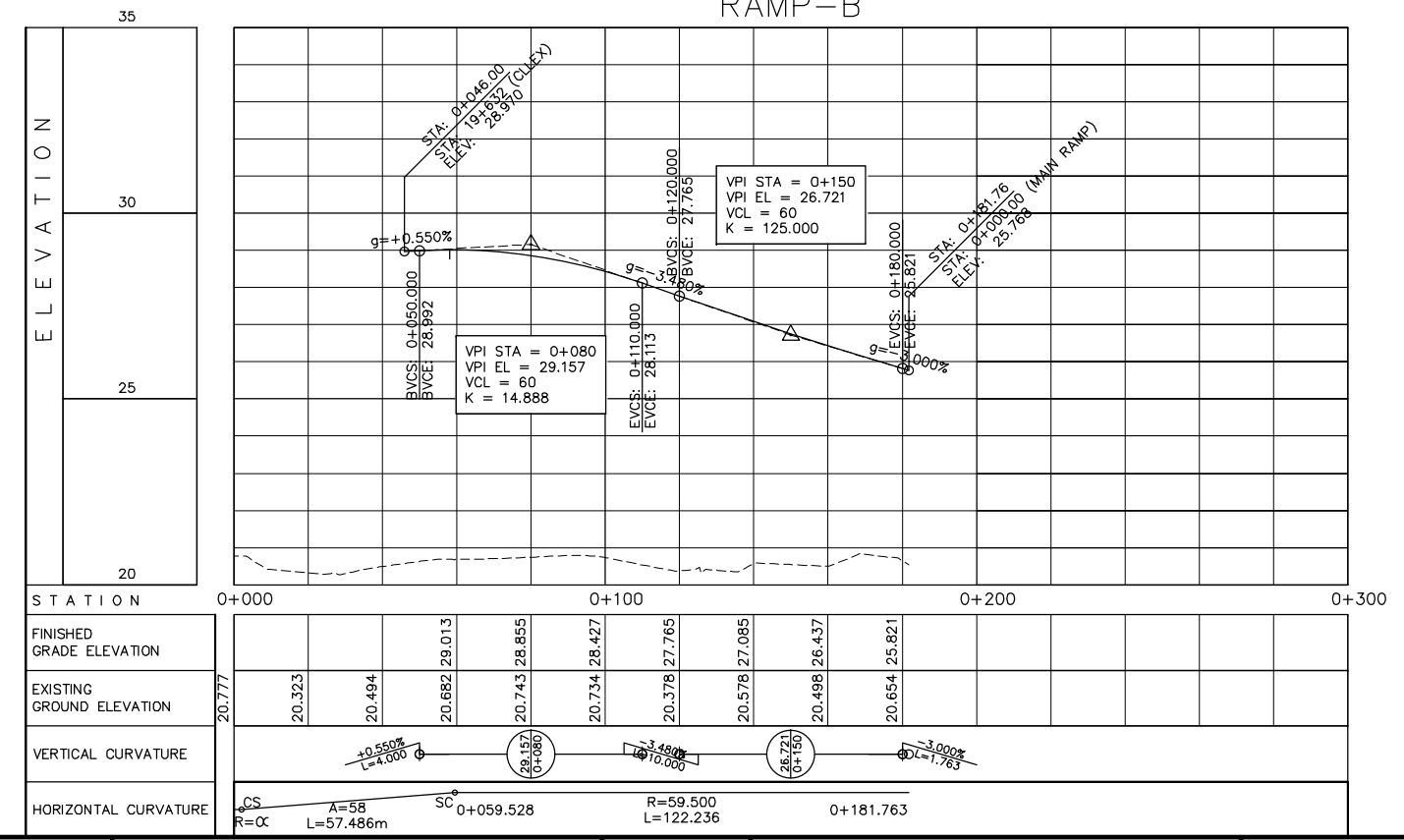
MAIN RAMP



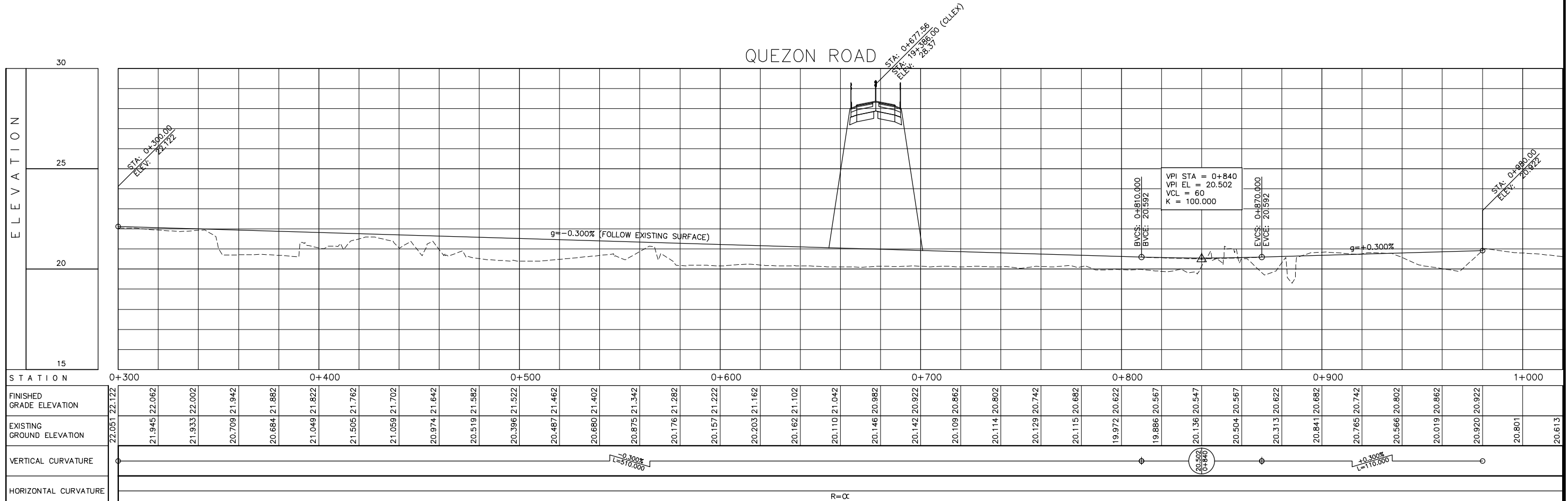
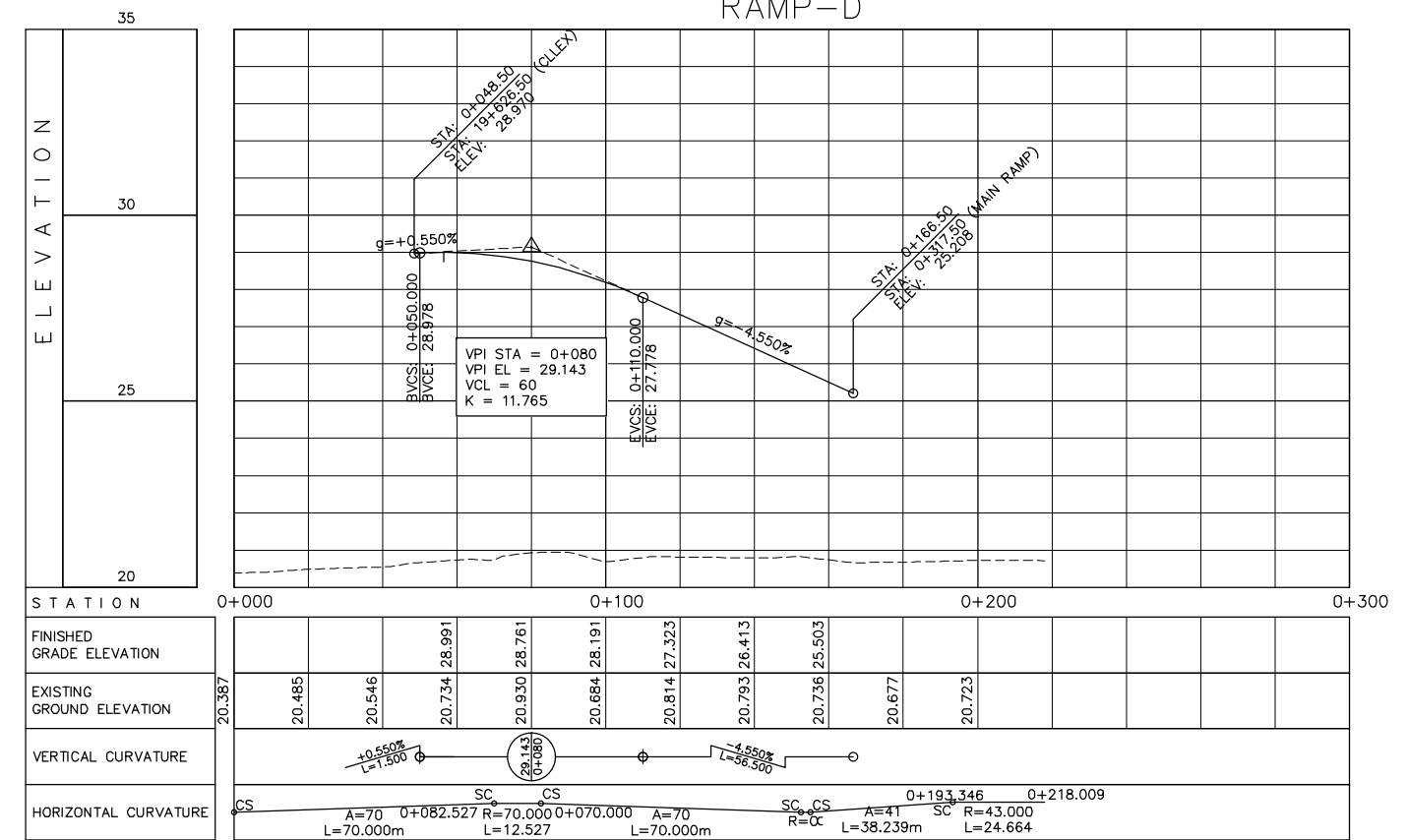
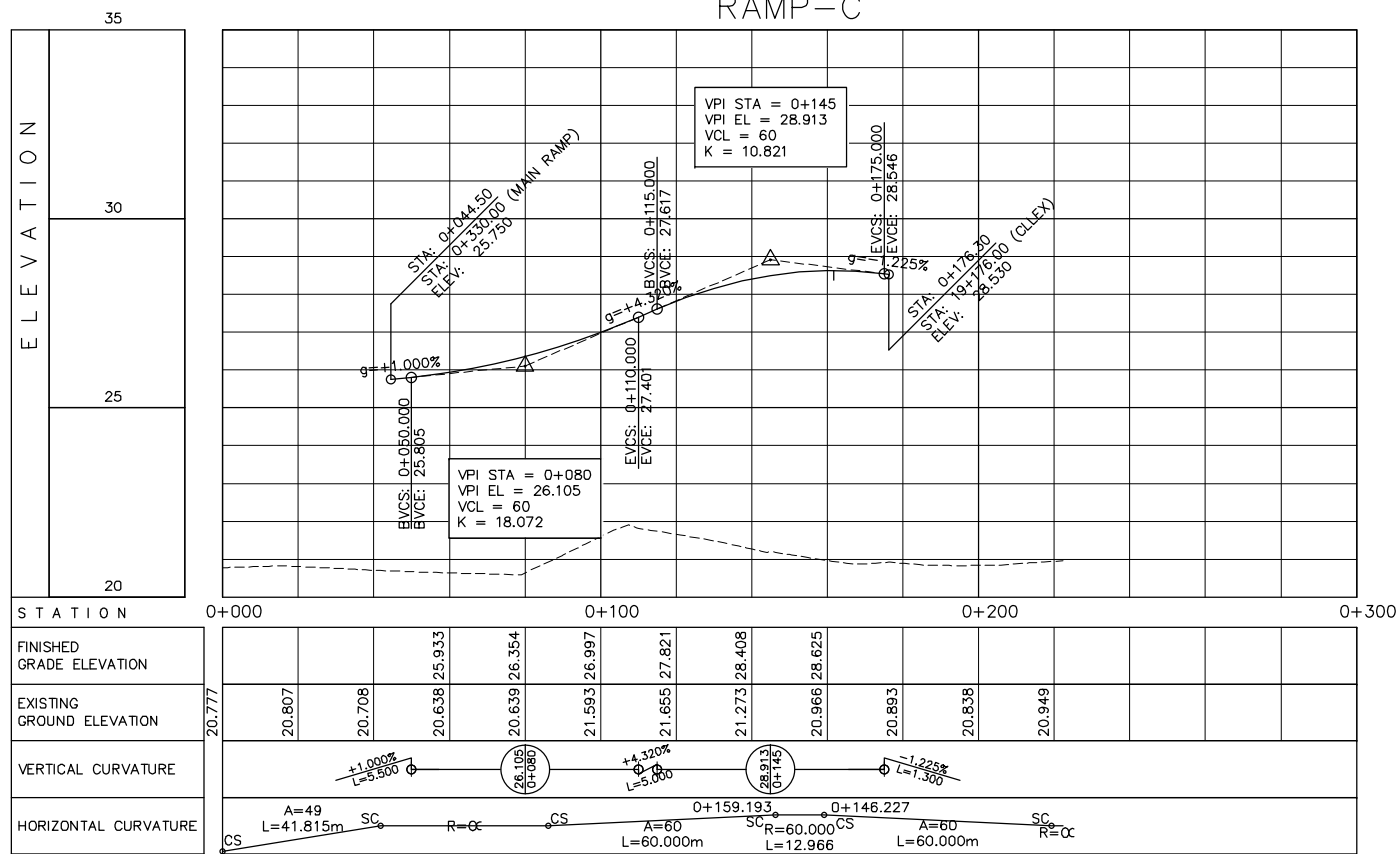
RAMP - A



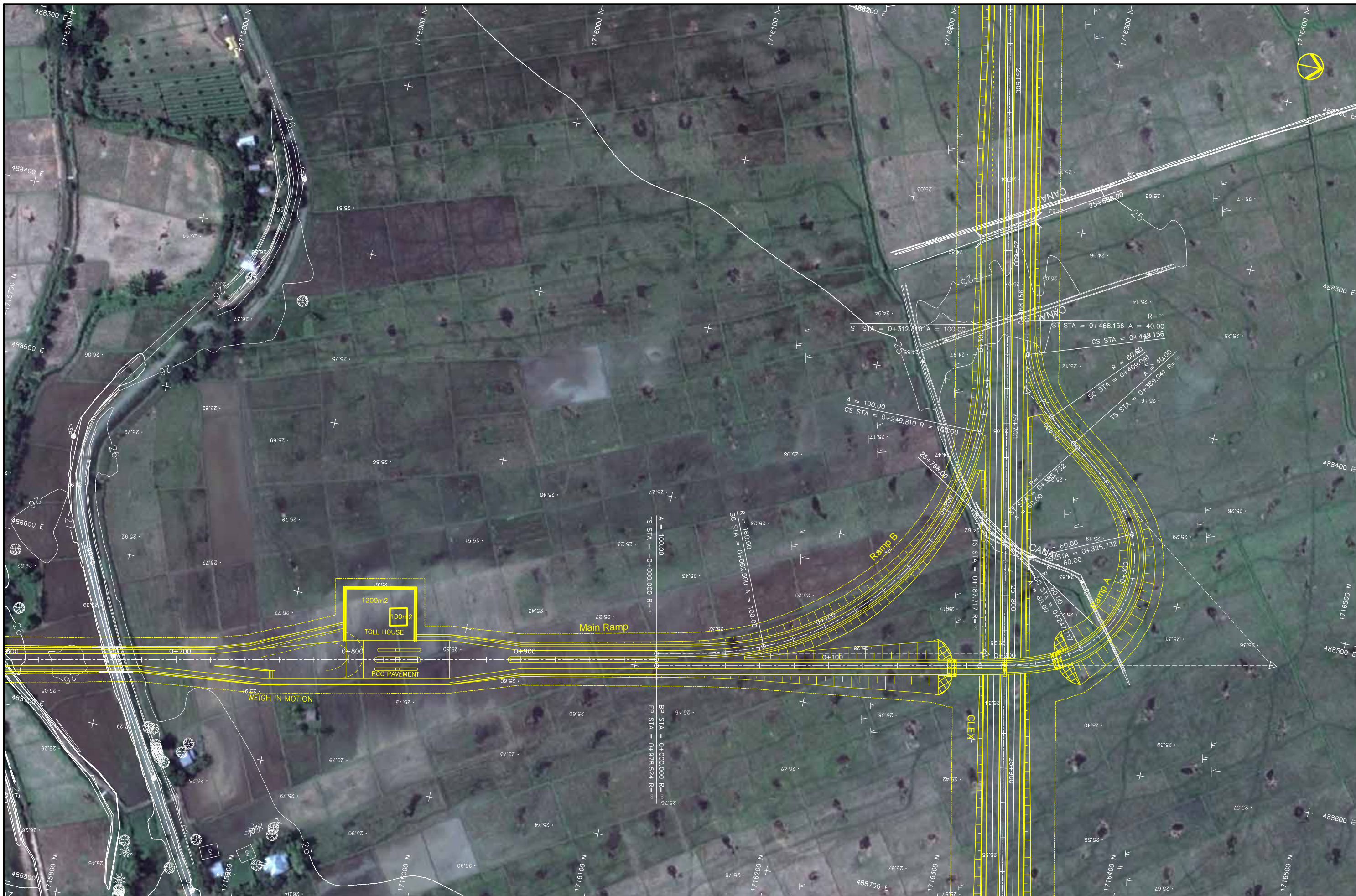
RAMP - B



PROJECT TITLE	SCALE	SHEET CONTENT	DRAWING NO.
Preparatory survey for expressway project in Mega Manila Region CLLEX (TARLAC - CABANATUAN)	V = 200 H = 2000	PROFILE ALIAGA INTERCHANGE	F-07
			SHEET NO.
			1 OF 2



PROJECT TITLE Preparatory survey for expressway project in Mega Manila Region CLLEX (TARLAC - CABANATUAN)	SCALE V = 200 H = 2000	SHEET CONTENT PROFILE ALIAGA INTERCHANGE	DRAWING NO. F-08 SHEET NO. 2 OF 2
--	-------------------------------------	---	--

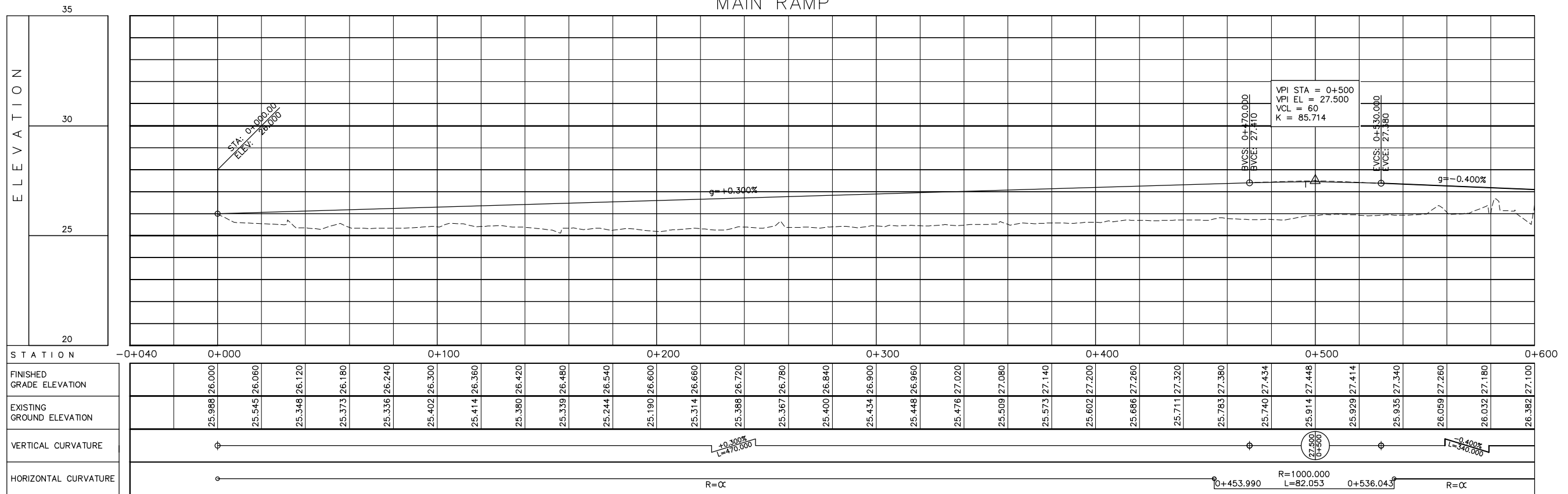


PROJECT TITLE	SCALE	SHEET CONTENT	DRAWING NO.
Preparatory survey for expressway project in Mega Manila Region CLLEX (TARLAC - CABANATUAN)	A1 = 1:1000 A3 = 1:2000	PLAN CABANATUAN HALF INTERCHANGE	F-09 SHEET NO. 1 OF 2

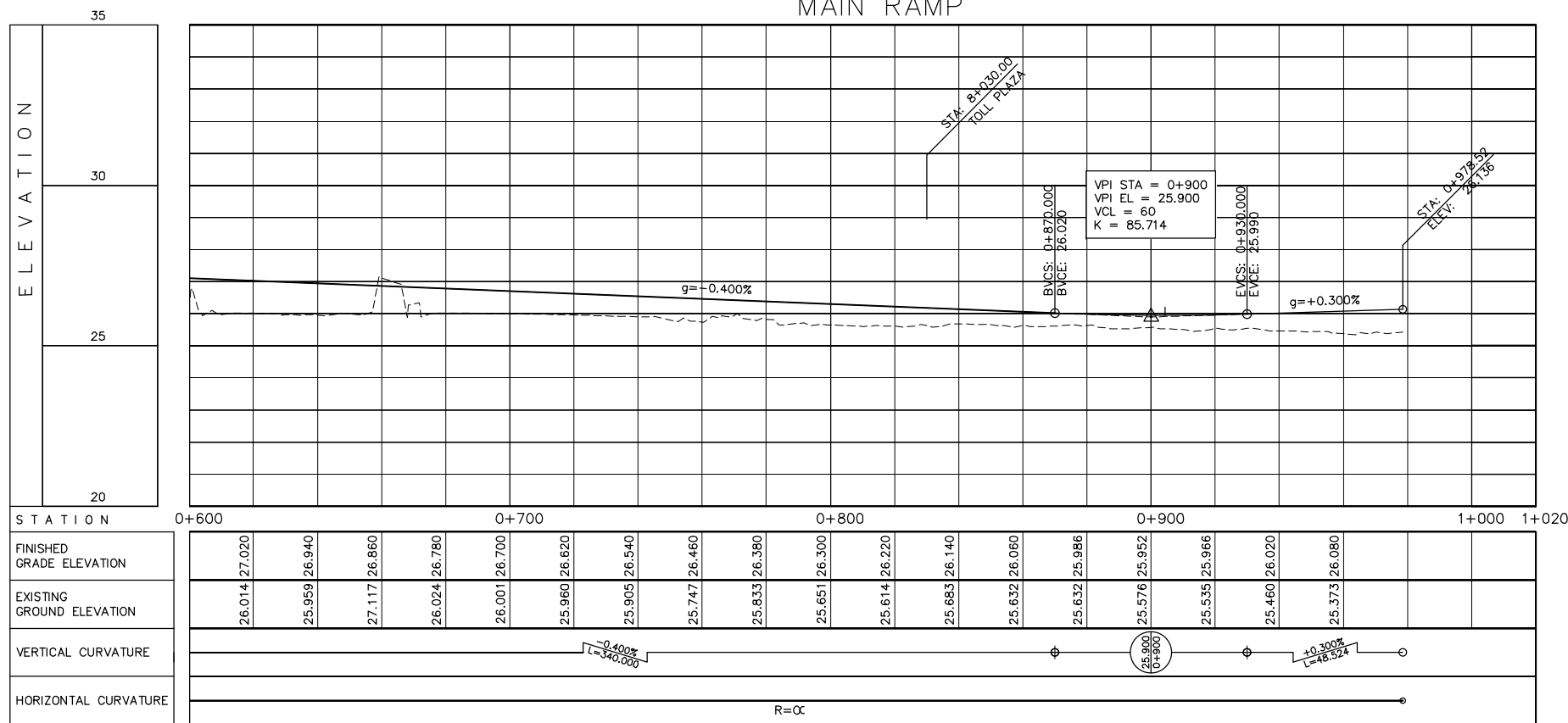


PROJECT TITLE	SCALE	SHEET CONTENT	DRAWING NO.
Preparatory survey for expressway project in Mega Manila Region CLLEX (TARLAC - CABANATUAN)	A1 = 1:1000 A3 = 1:2000	PLAN CABANATUAN HALF INTERCHANGE	F-10 SHEET NO. <u>2</u> OF <u>2</u>

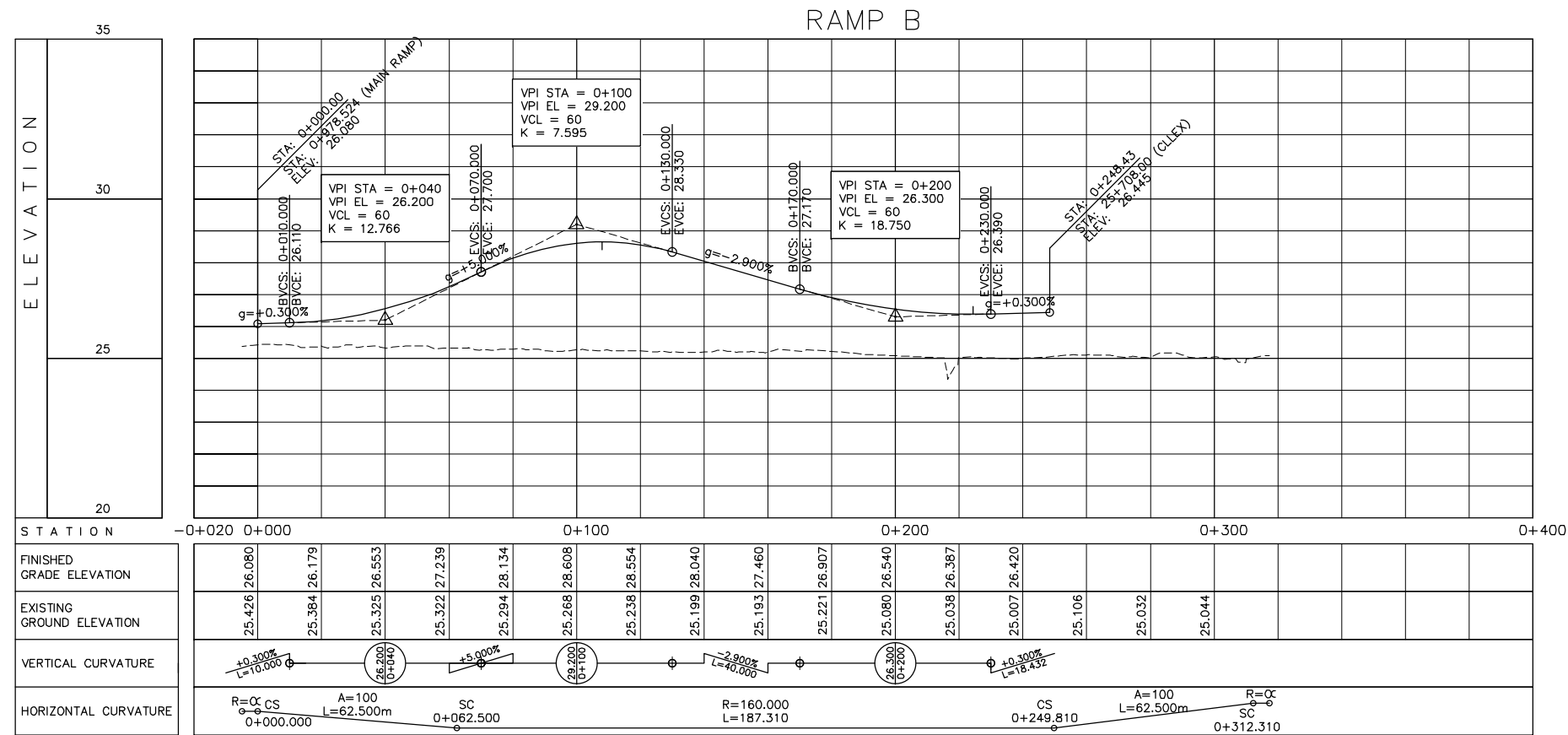
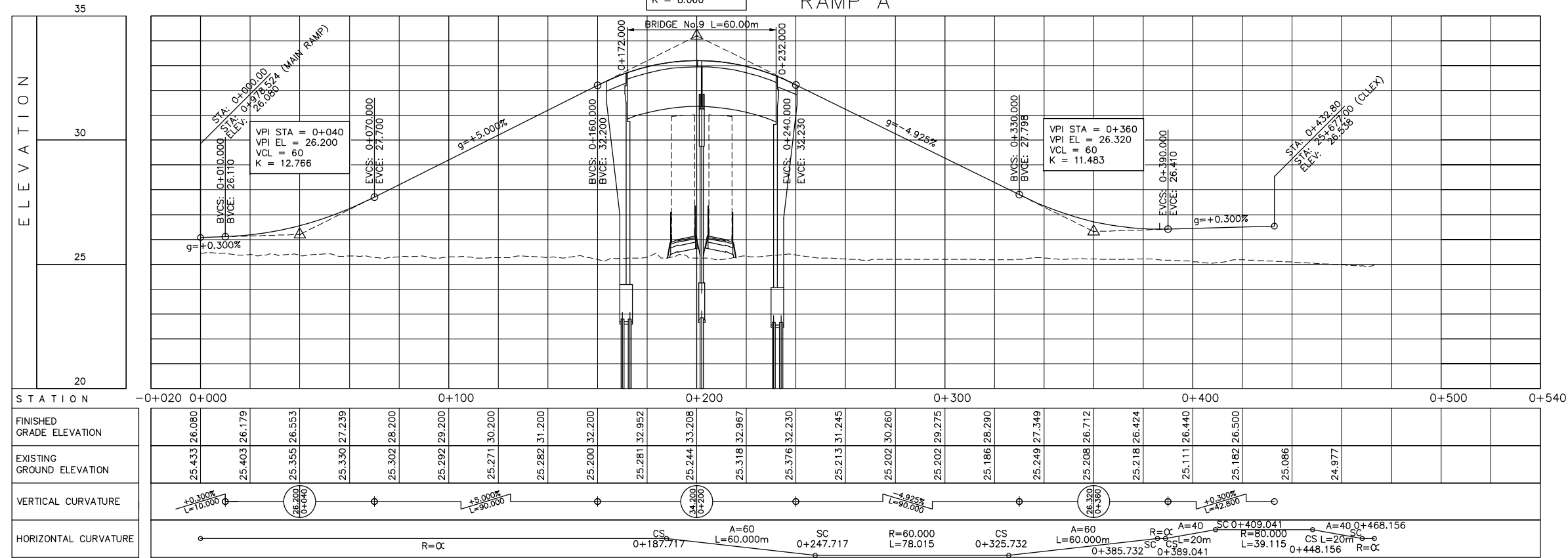
MAIN RAMP



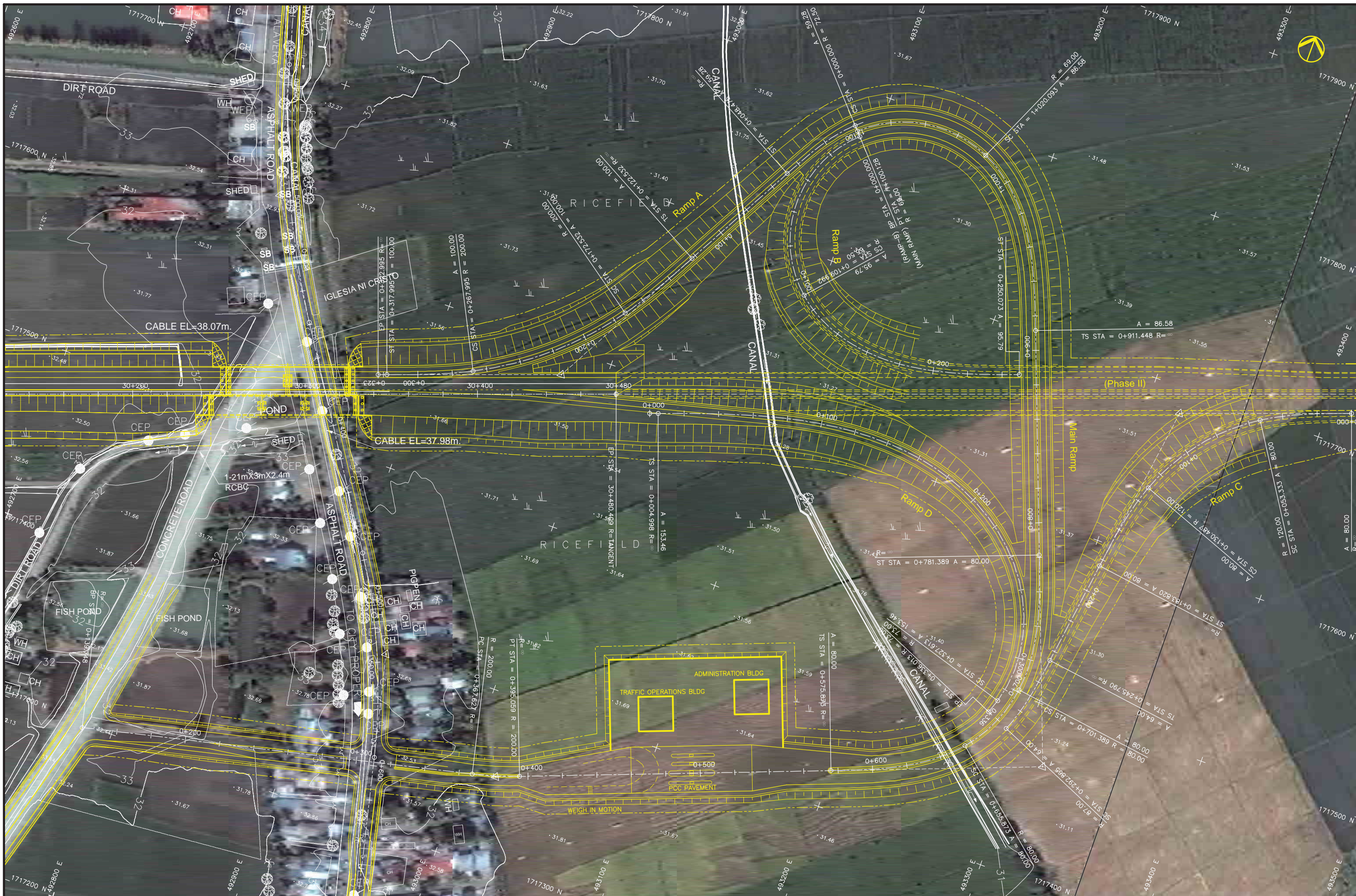
MAIN RAMP



PROJECT TITLE	SCALE	SHEET CONTENT	DRAWING NO.
Preparatory survey for expressway project in Mega Manila Region CLLEX (TARLAC - CABANATUAN)	V = 200 H = 2000	PROFILE CABANATUAN HALF INTERCHANGE	F - 11
			SHEET NO. 1 OF 2

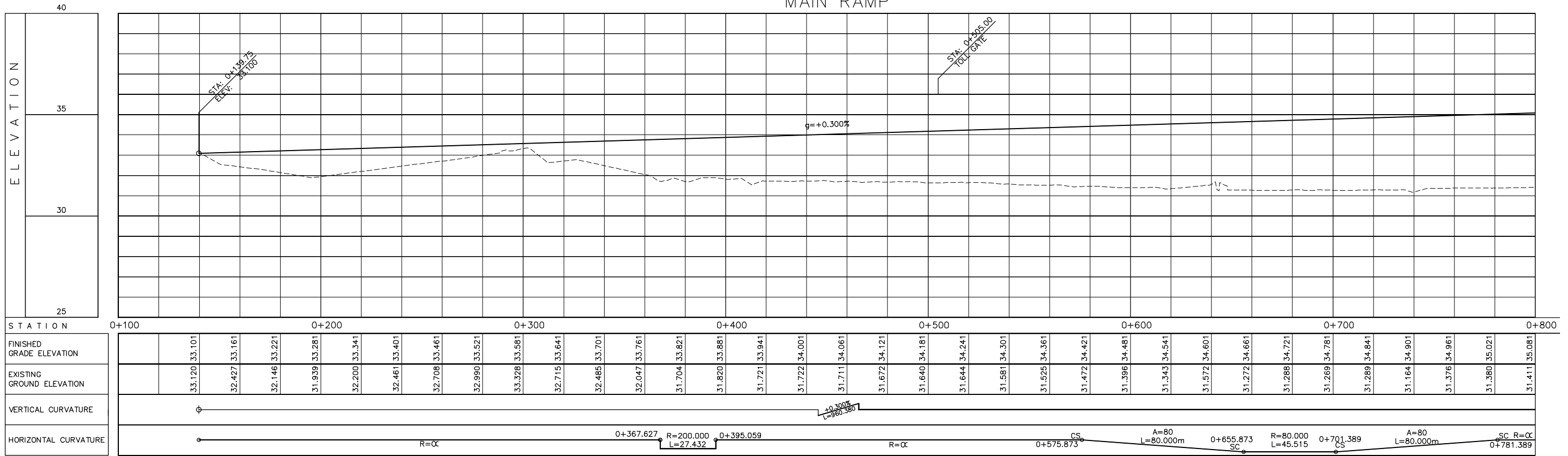


PROJECT TITLE	SCALE	SHEET CONTENT	DRAWING NO.
Preparatory survey for expressway project in Mega Manila Region CLLEX (TARLAC - CABANATUAN)	V = 200 H = 2000	PROFILE CABANATUAN HALF INTERCHANGE	F - 12
			SHEET NO.
			2 OF 2

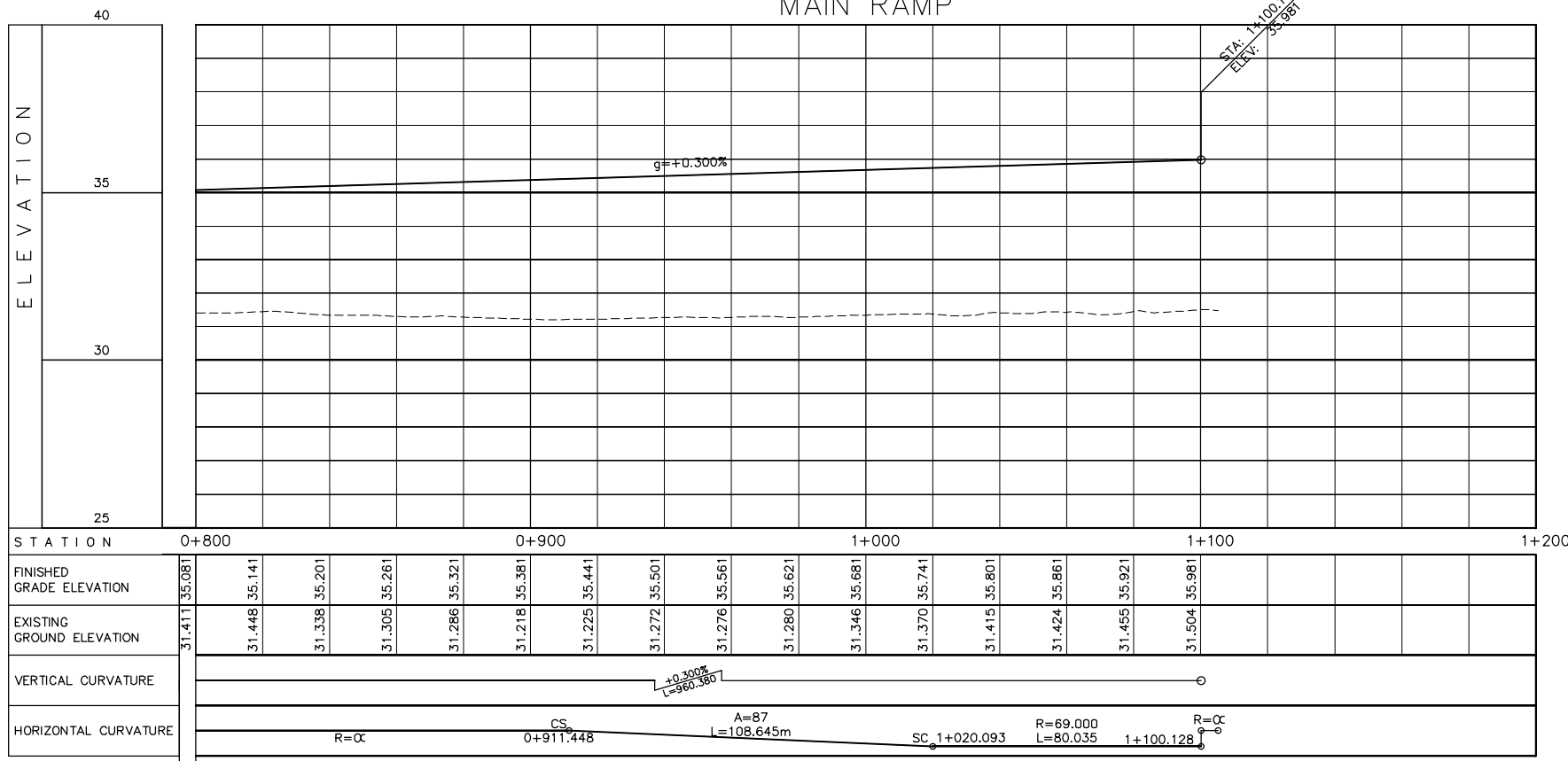


PROJECT TITLE	SCALE	SHEET CONTENT	DRAWING NO.
Preparatory survey for expressway project in Mega Manila Region CLLEX (TARLAC - CABANATUAN)	A1 = 1:1000 A3 = 1:2000	PLAN CABANATUAN INTERCHANGE	F-13
			SHEET NO. 1 OF 1

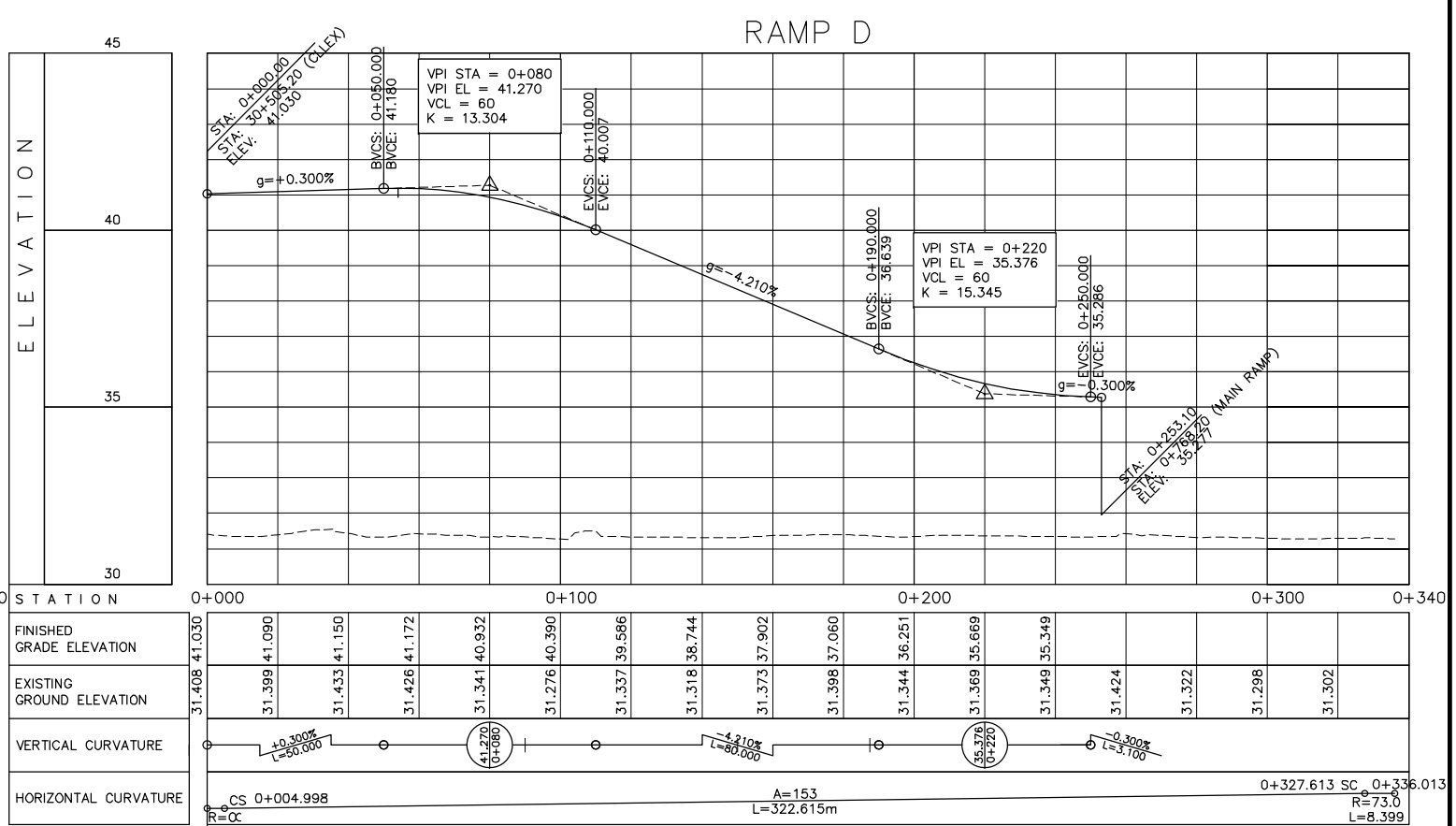
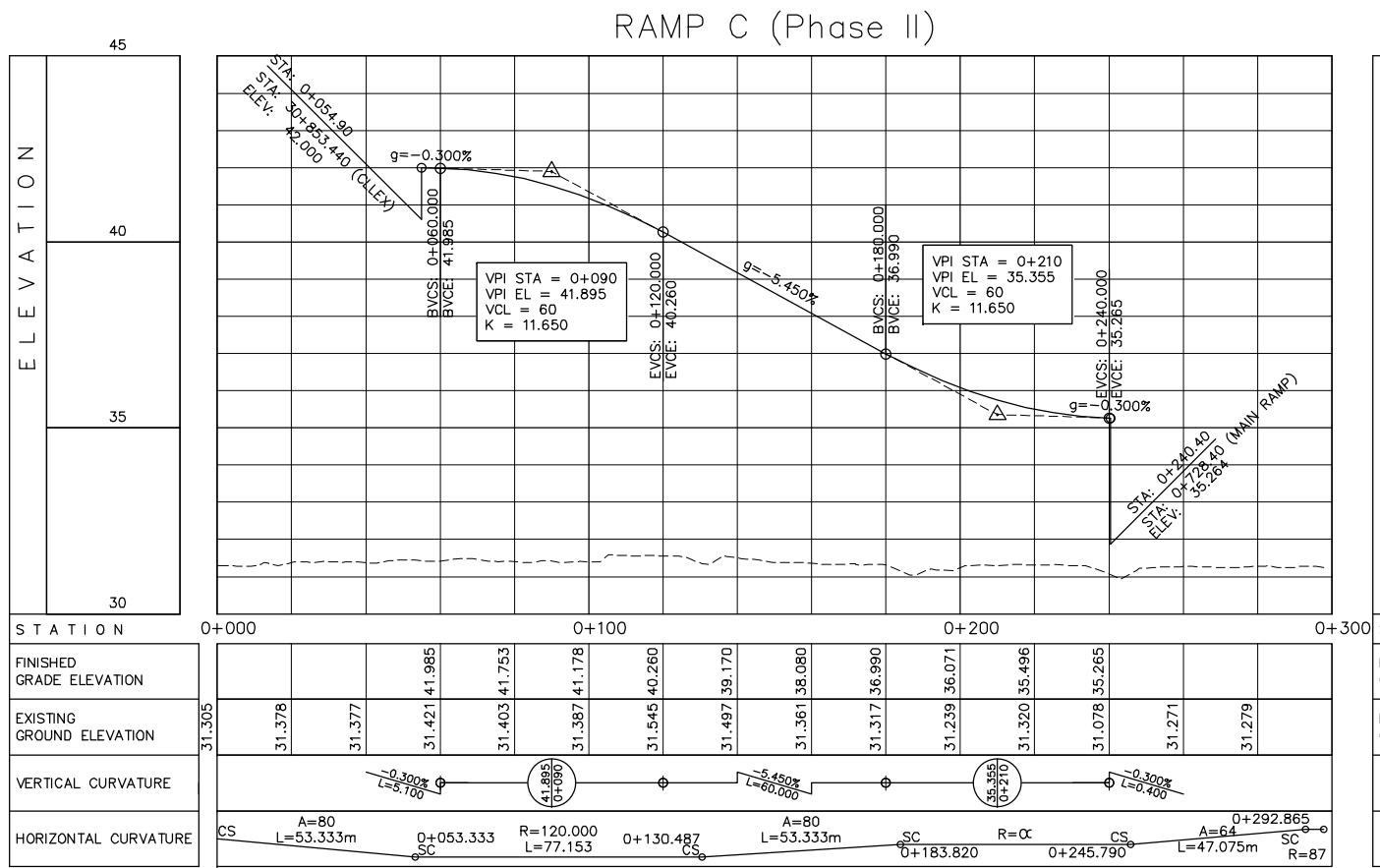
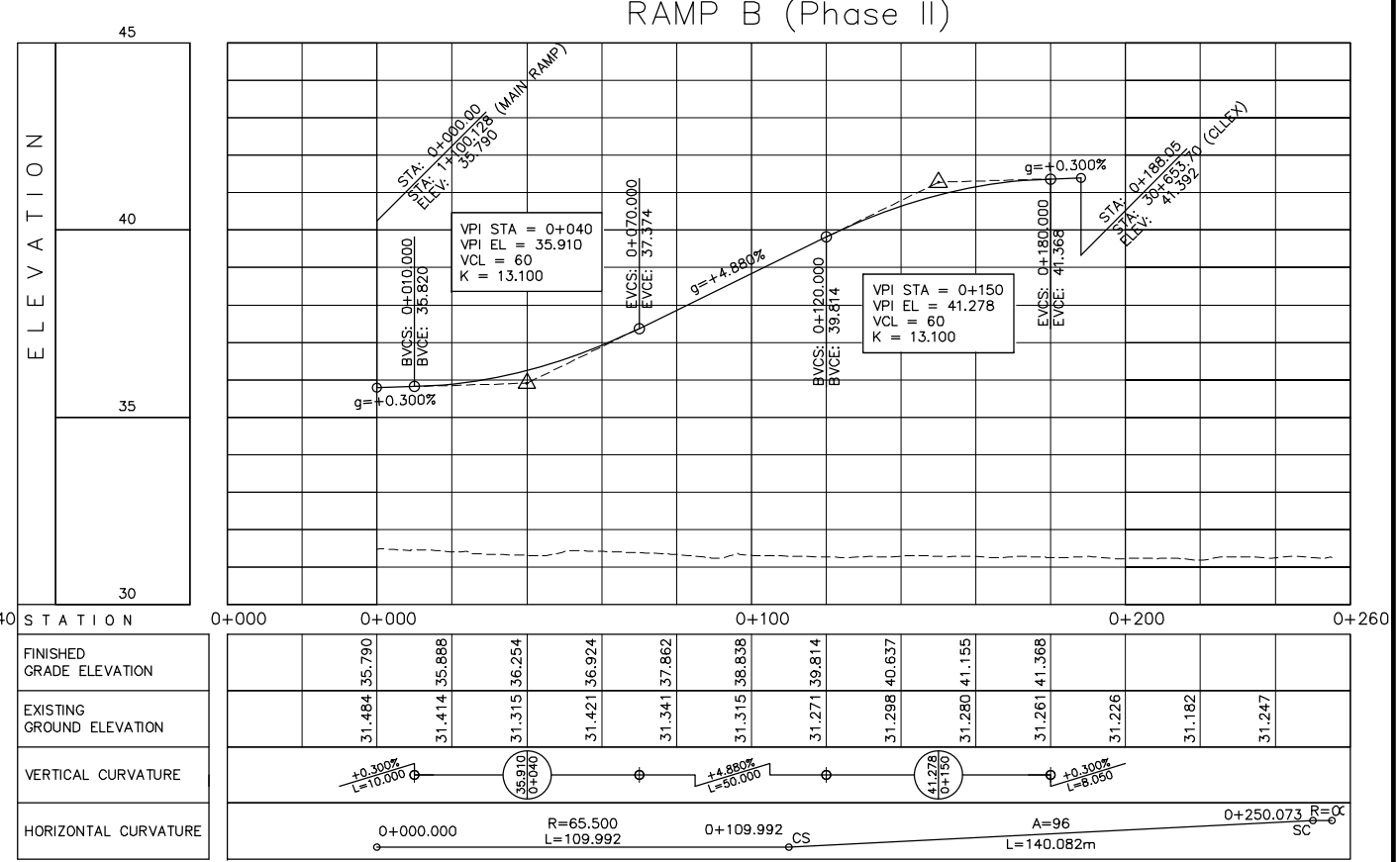
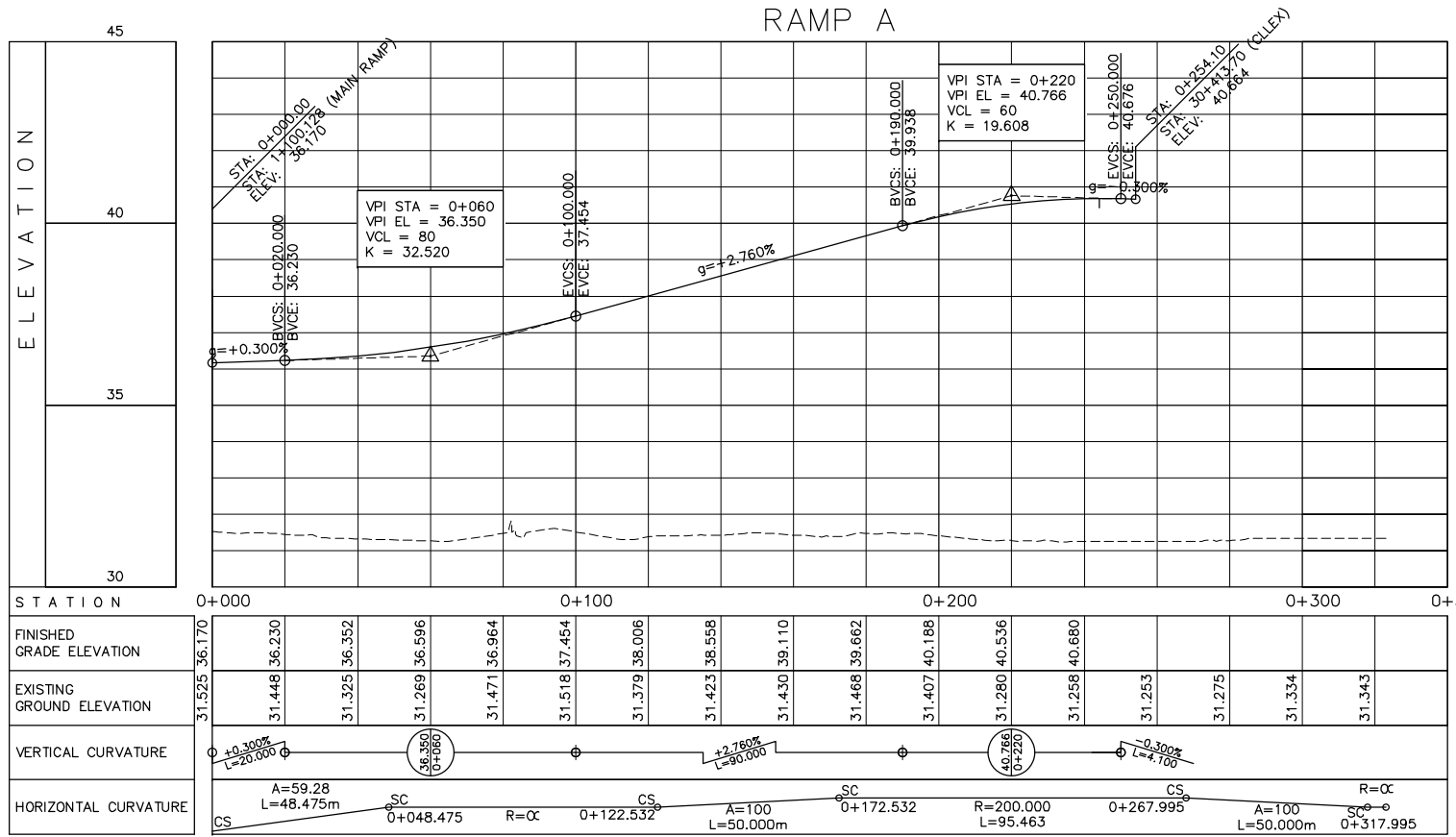
MAIN RAMP



MAIN RAMP



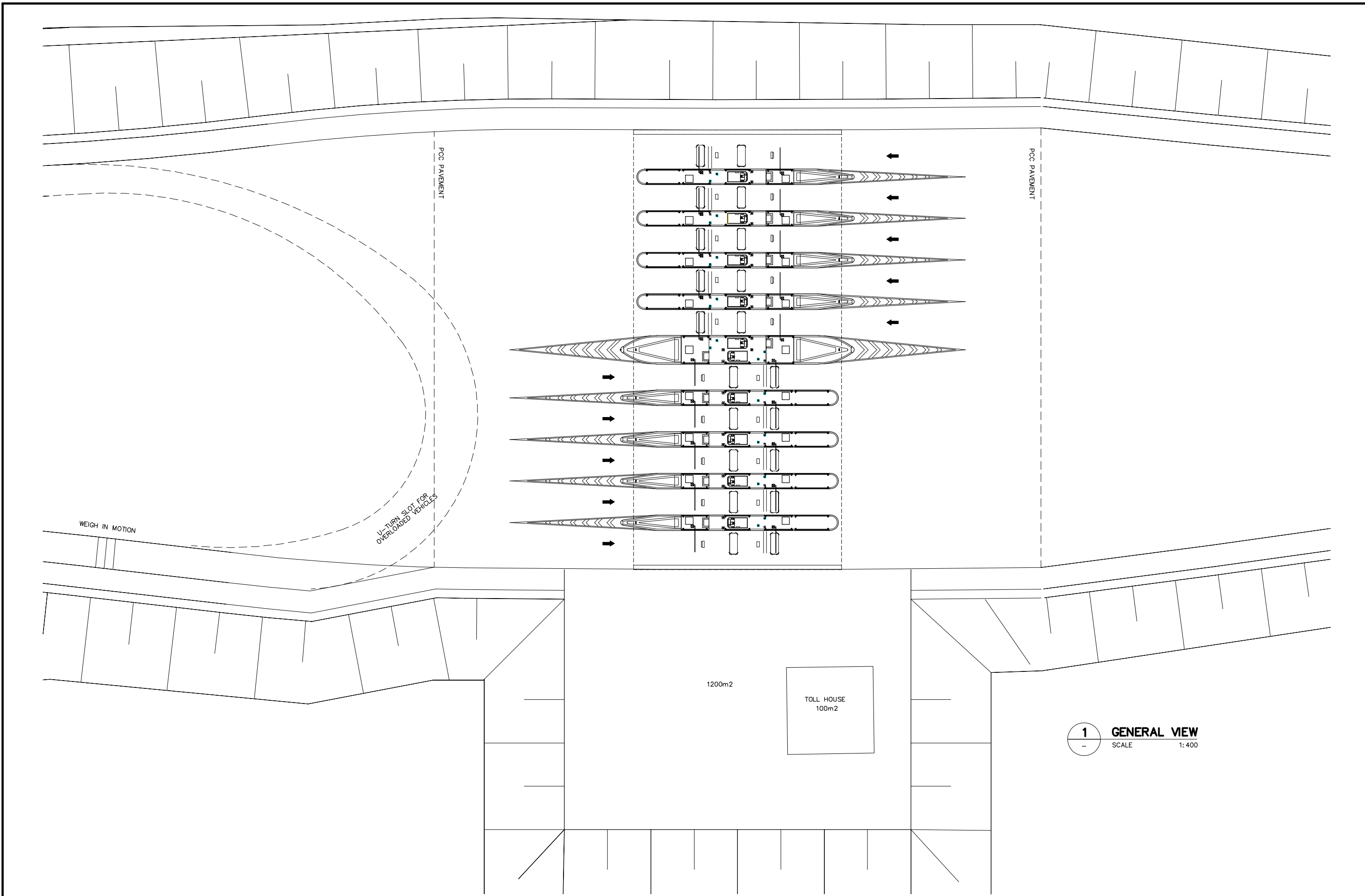
PROJECT TITLE	SCALE	SHEET CONTENT	DRAWING NO.
Preparatory survey for expressway project in Mega Manila Region CLLEX (TARLAC - CABANATUAN)	V = 200 H = 2000	PROFILE CABANATUAN INTERCHANGE	F-14
			SHEET NO.
			1 OF 2



PROJECT TITLE	SCALE	SHEET CONTENT	DRAWING NO.
Preparatory survey for expressway project in Mega Manila Region CLLEX (TARLAC - CABANATUAN)	V = 200 H = 2000	PROFILE CABANATUAN INTERCHANGE	F-15
			SHEET NO.
			2 OF 2

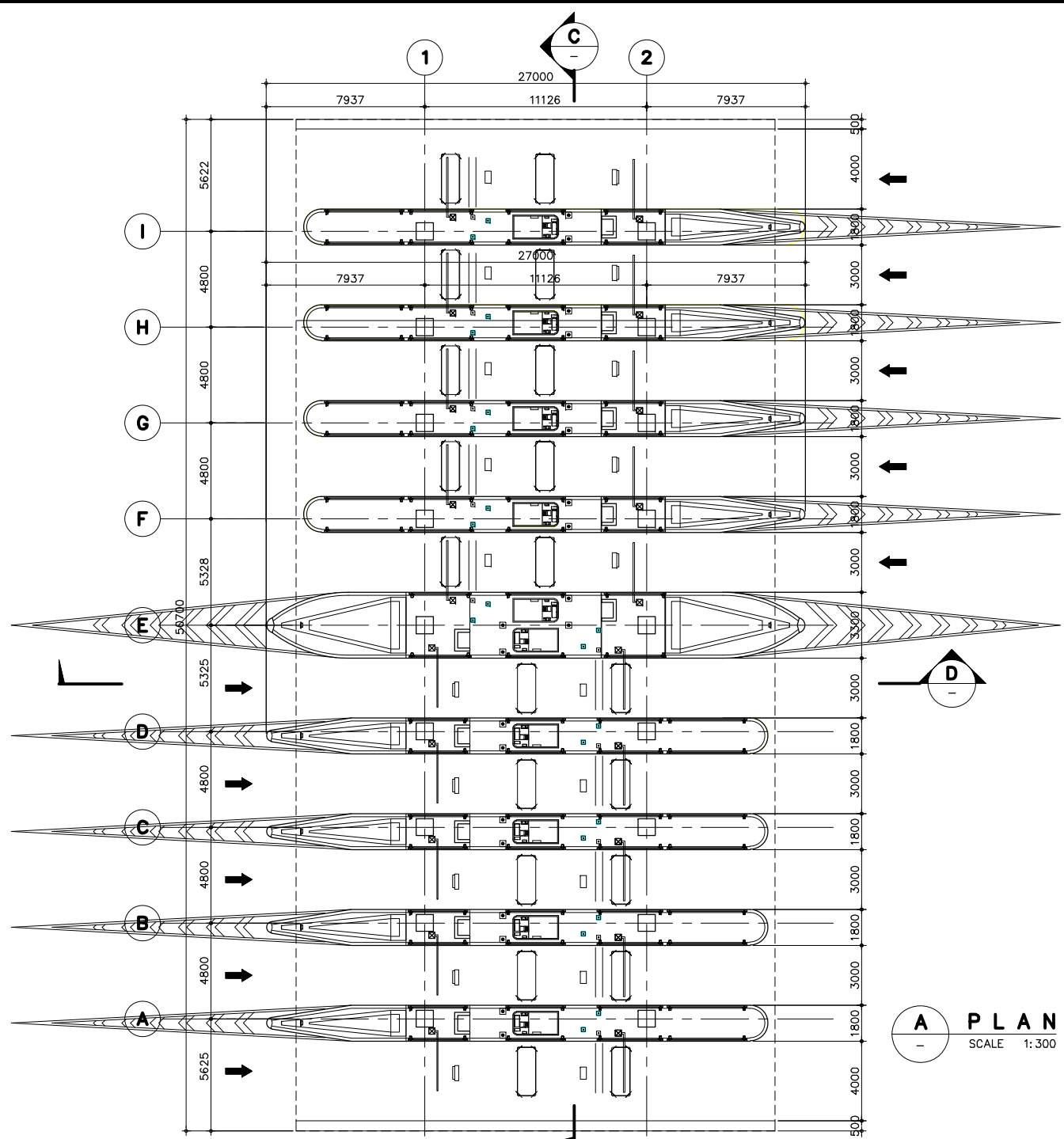
TOLL BOOTH LAYOUT PLAN

CLLEX (TARLAC - CABANATUAN)

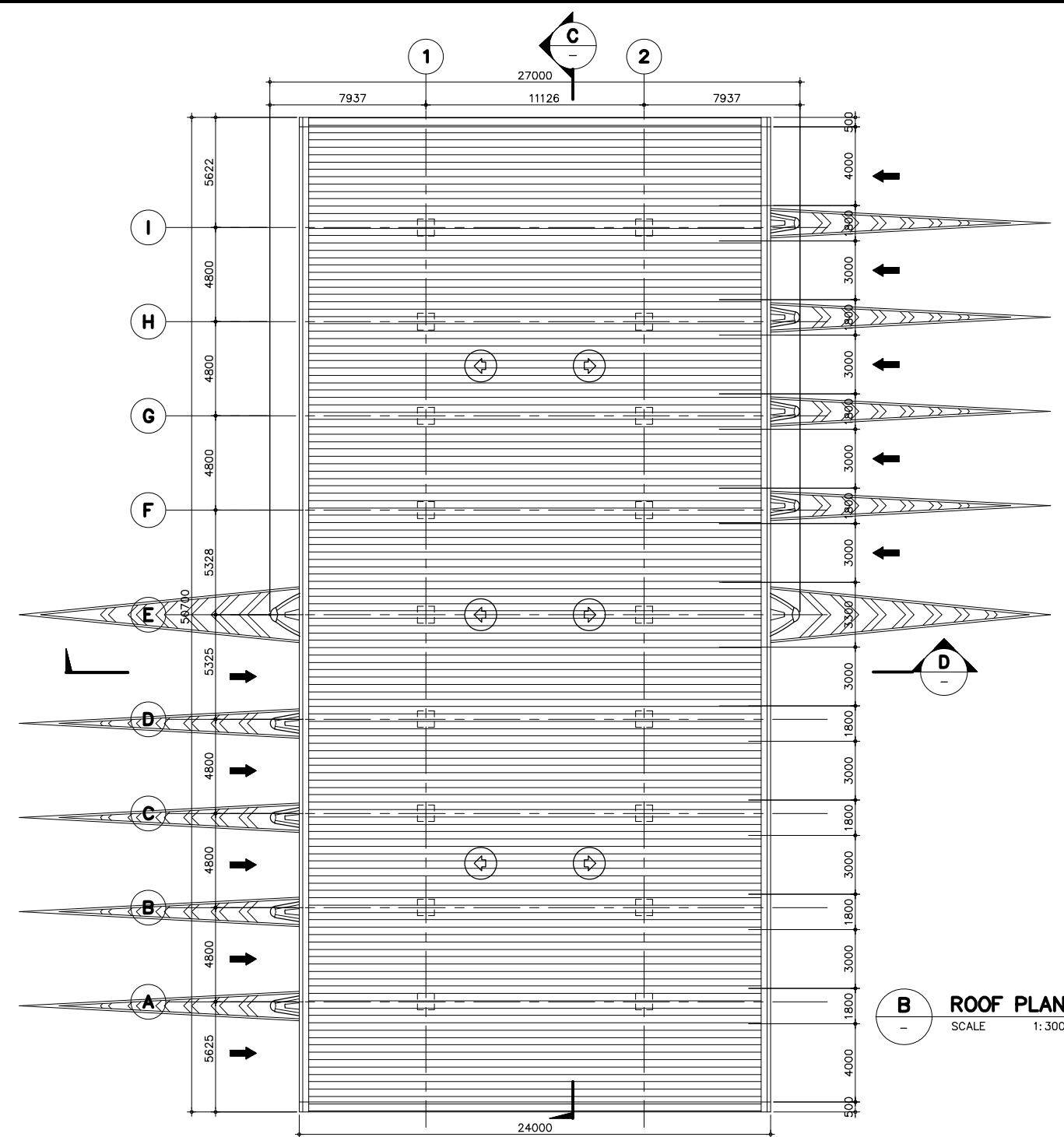


1 GENERAL VIEW
SCALE 1:400

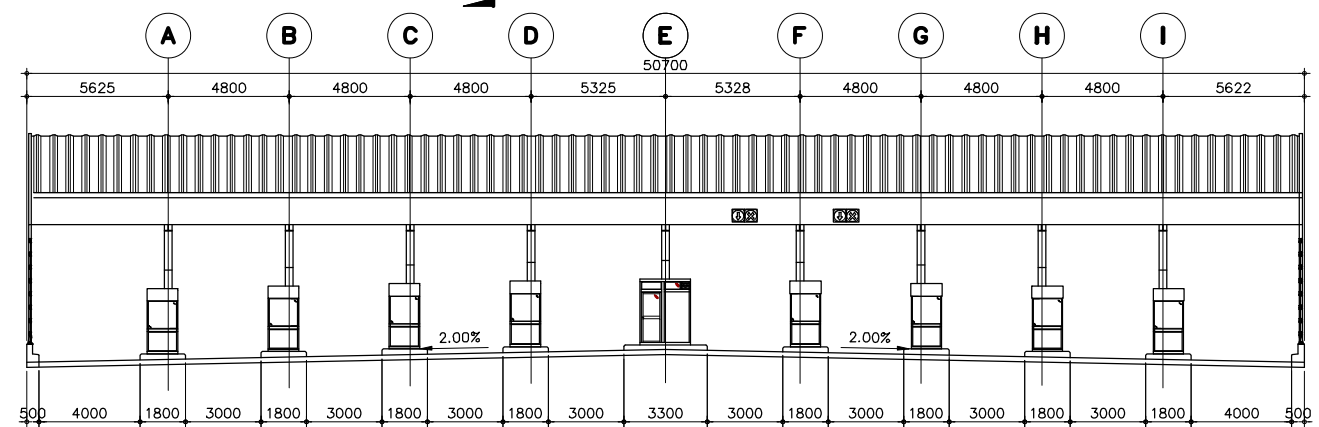
PROJECT TITLE	SCALE	SHEET CONTENT	DRAWING NO.
Preparatory survey for expressway project in Mega Manila Region CLLEX (TARLAC - CABANATUAN)	1:400	GENERAL VIEW TARLAC INTERCHANGE TOLL PLAZA	F-16 SHEET NO. 1 OF 3



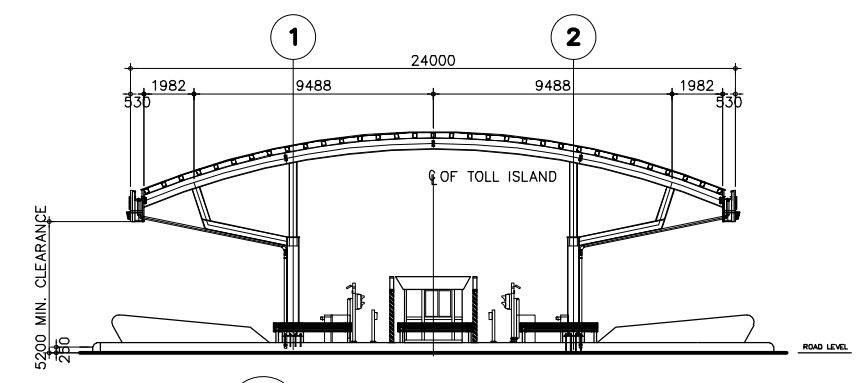
A PLAN
SCALE 1:300



B ROOF PLAN
SCALE 1:300

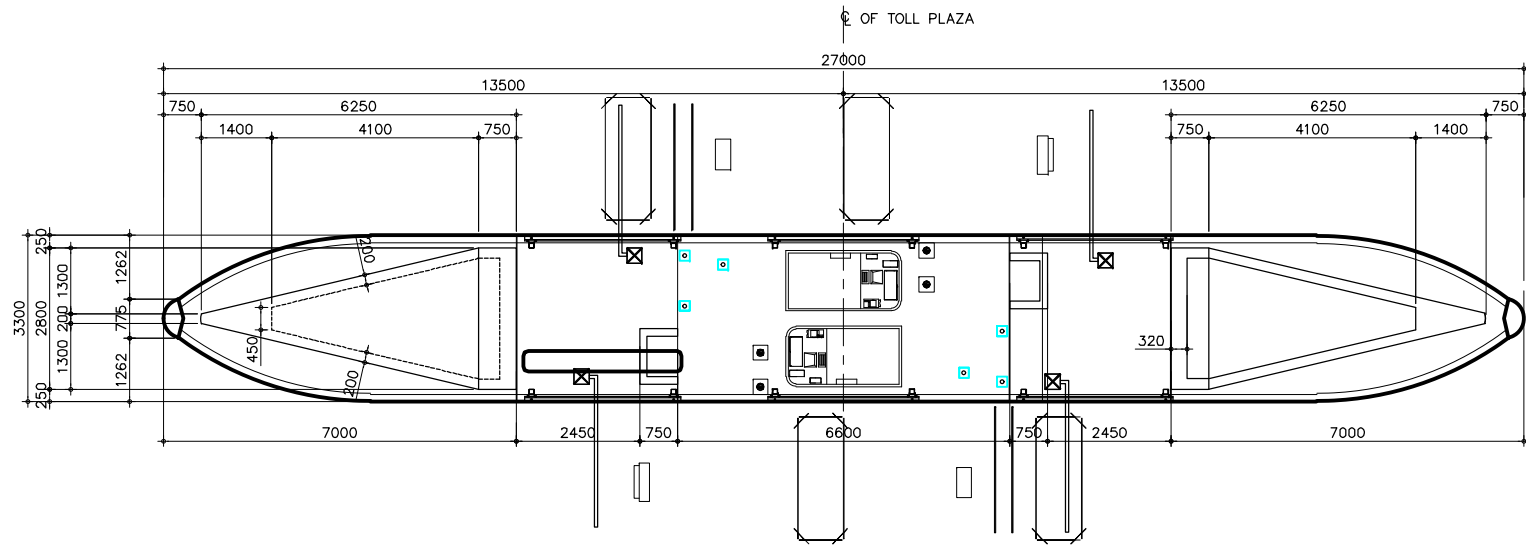


C SECTIONAL ELEVATION
SCALE 1:300

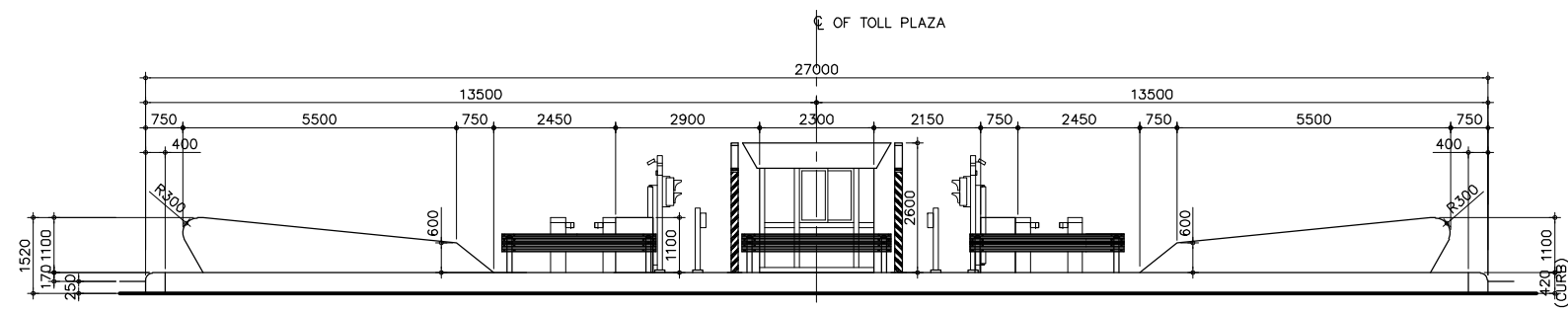


D SECTIONAL ELEVATION
SCALE 1:300

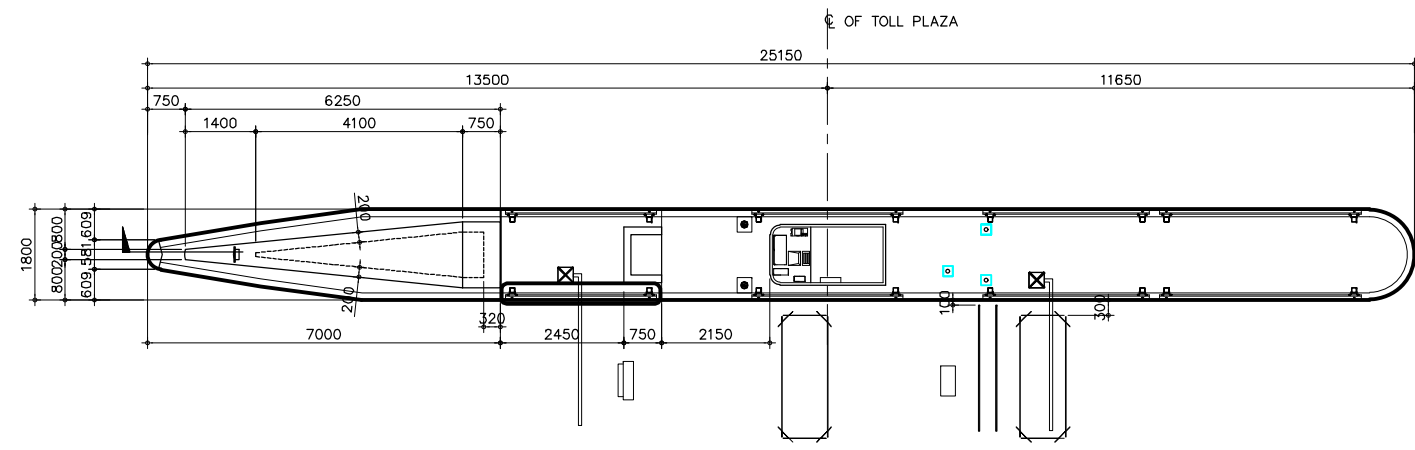
PROJECT TITLE	SCALE	SHEET CONTENT	DRAWING NO.
Preparatory survey for expressway project in Mega Manila Region CLLEX (TARLAC - CABANATUAN)	1:300	TOLL PLAZA PLAN TARLAC INTERCHANGE TOLL PLAZA	F-17
			SHEET NO.
			2 OF 3



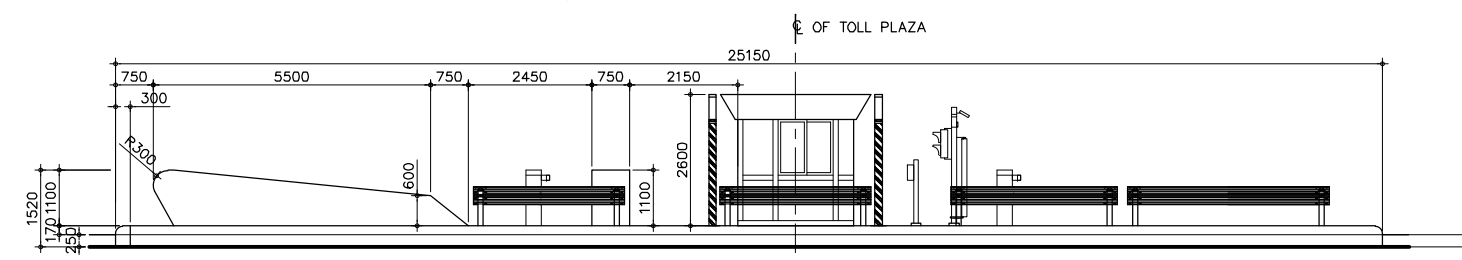
A MAXI TOLL ISLAND PLAN
SCALE 1:150



B MAXI TOLL ISLAND ELEVATION
SCALE 1:150

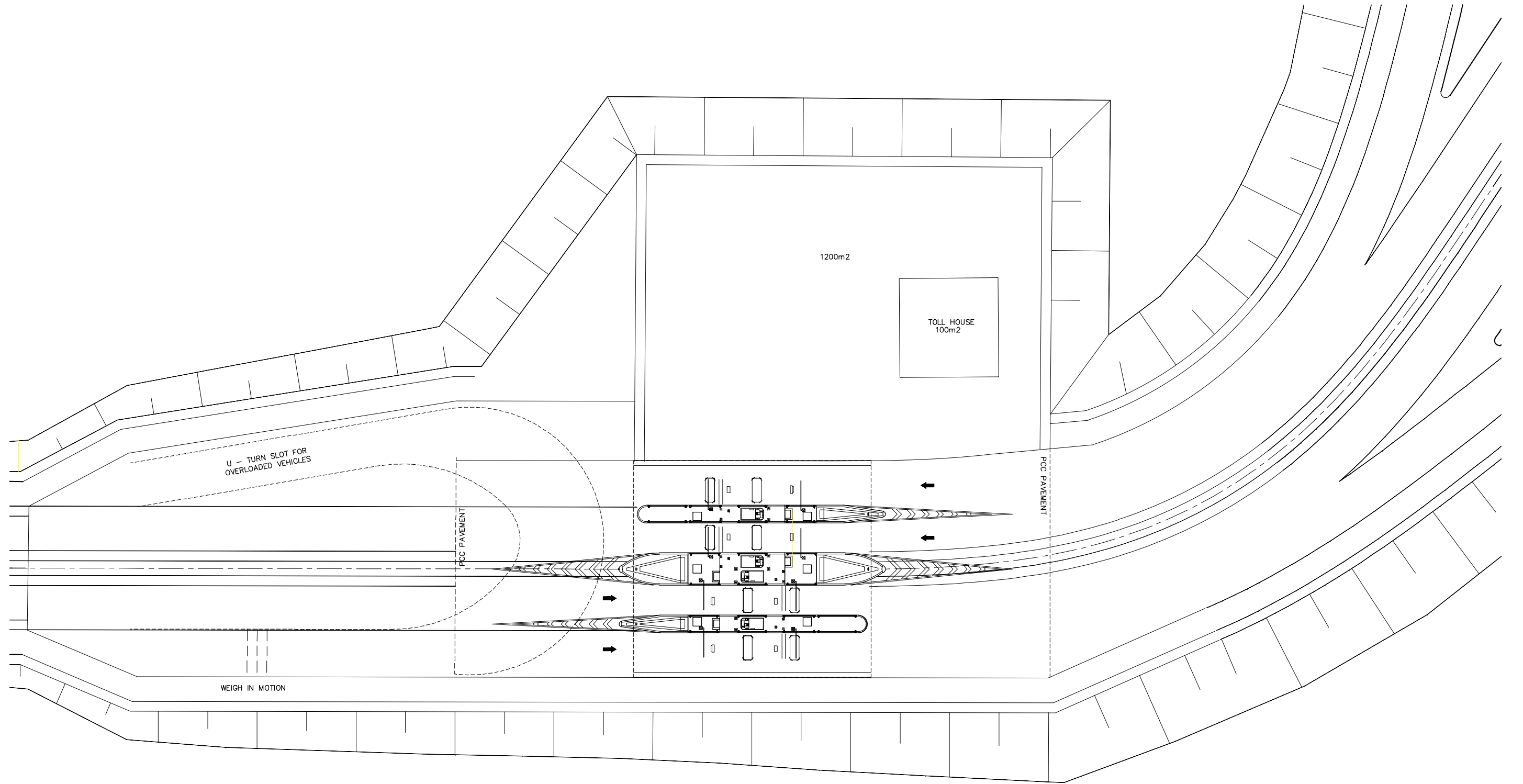


C REGULAR TOLL ISLAND PLAN
SCALE 1:150



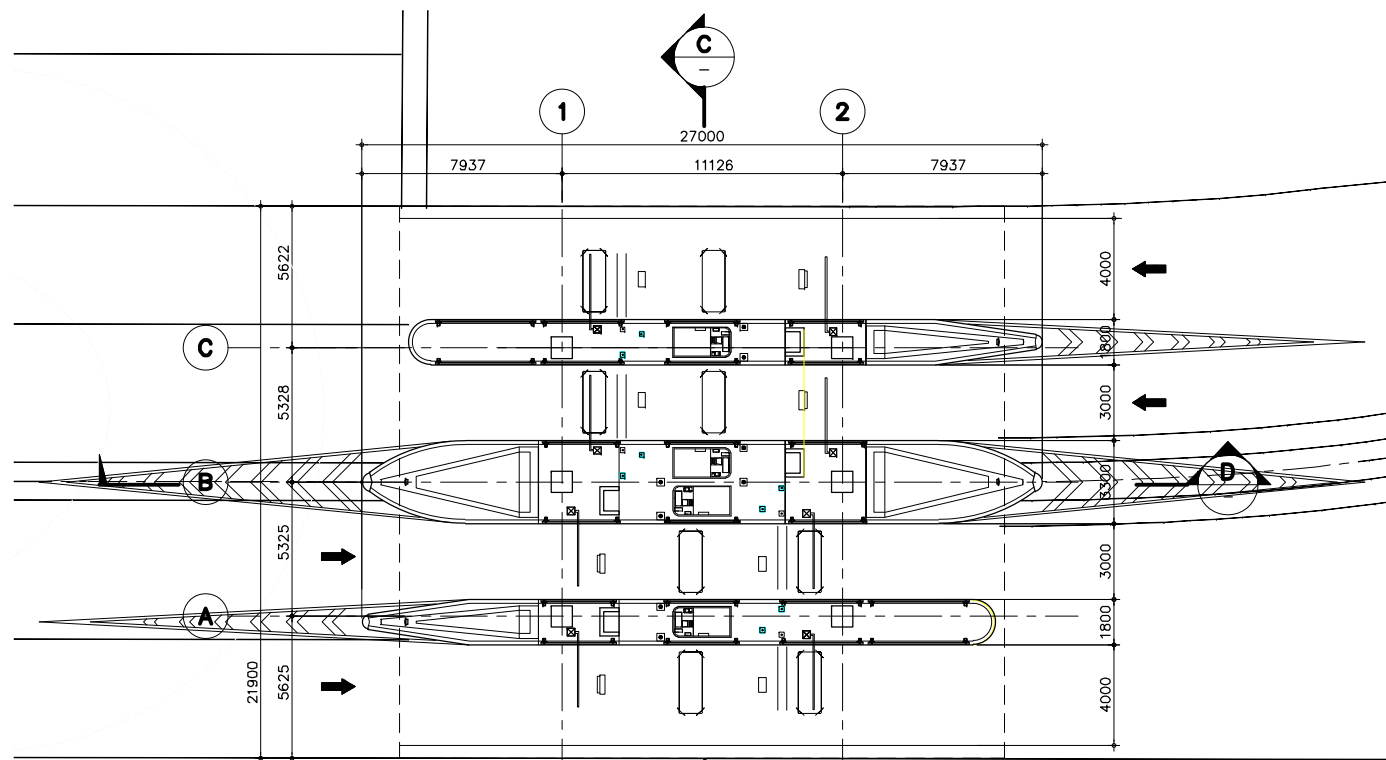
D REGULAR TOLL ISLAND ELEVATION
SCALE 1:150

PROJECT TITLE	SCALE	SHEET CONTENT	DRAWING NO.
Preparatory survey for expressway project in Mega Manila Region CLLEX (TARLAC - CABANATUAN)	1:150	TOLL ISLANDS TARLAC INTERCHANGE TOLL PLAZA	F-18
			SHEET NO.
			3 OF 3

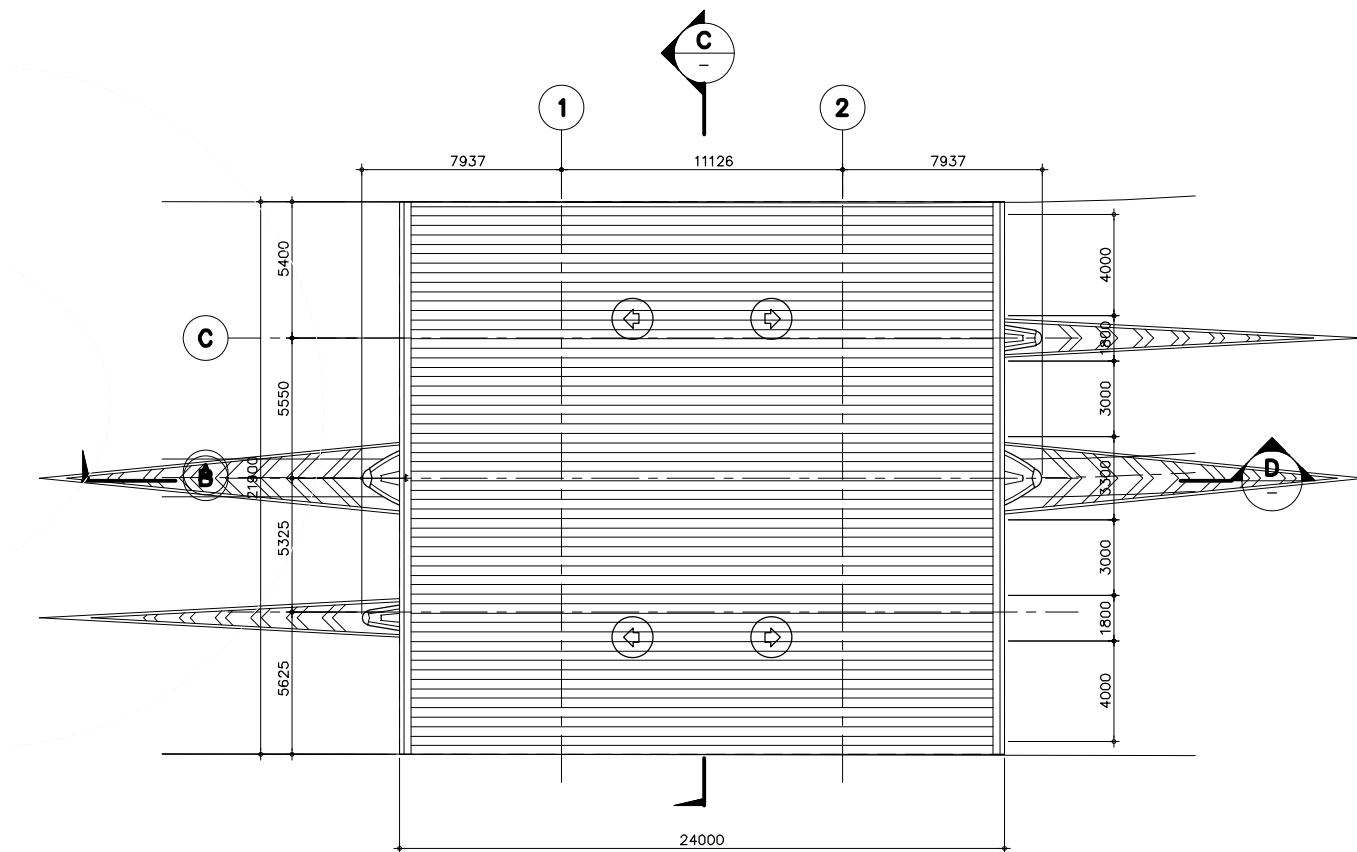


1 GENERAL VIEW
SCALE 1:400

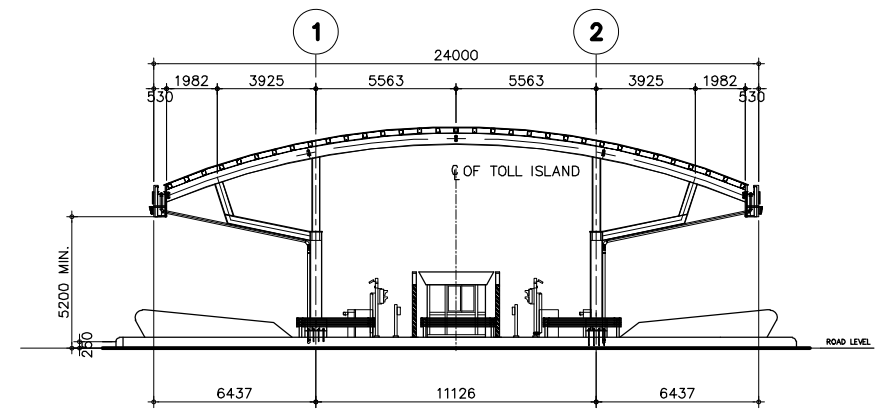
PROJECT TITLE	SCALE	SHEET CONTENT	DRAWING NO.
Preparatory survey for expressway project in Mega Manila Region CLLEX (TARLAC - CABANATUAN)	1:400	GENERAL VIEW ALIAGA INTERCHANGE TOLL PLAZA	F-19
			SHEET NO.
			1 OF 3



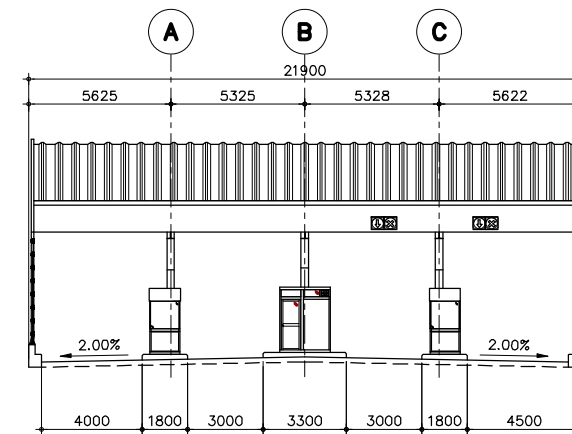
A PLAN
SCALE 1:300



B ROOF PLAN
SCALE 1:300

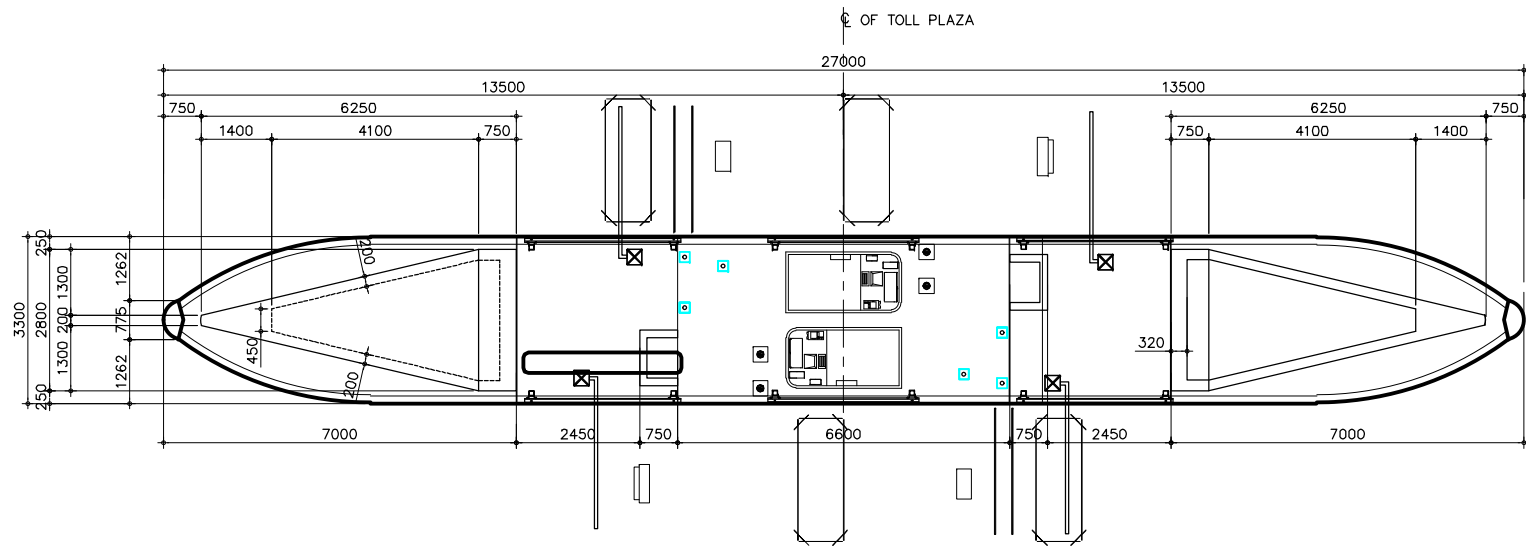


D SECTIONAL ELEVATION
SCALE 1:300

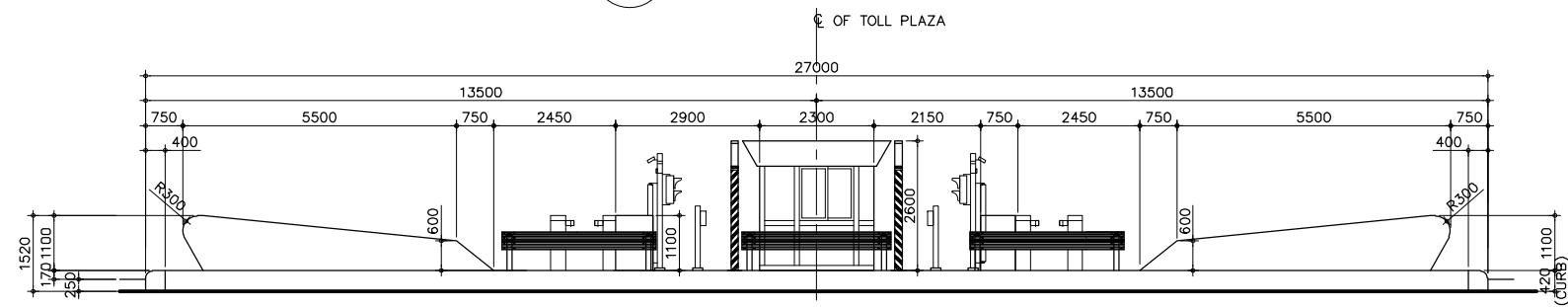


C SECTIONAL ELEVATION
SCALE 1:300

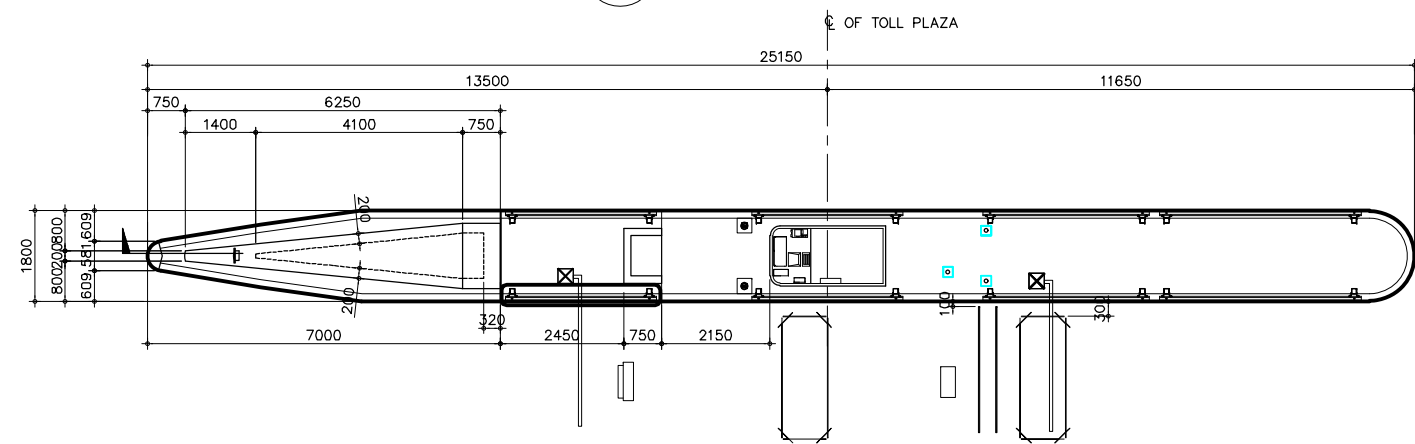
PROJECT TITLE	SCALE	SHEET CONTENT	DRAWING NO.
Preparatory survey for expressway project in Mega Manila Region CLLEX (TARLAC - CABANATUAN)	1:300	TOLL PLAZA PLANS ALIAGA INTERCHANGE TOLL PLAZA	F-20
			SHEET NO.
			2 OF 3



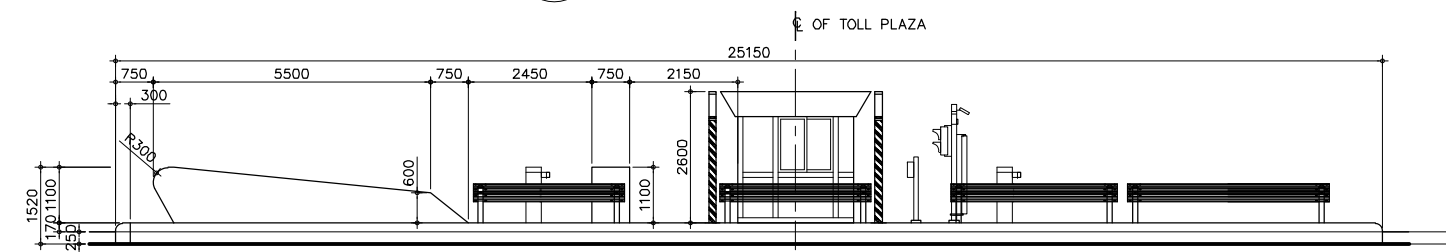
A MAXI TOLL ISLAND PLAN
SCALE 1:150



B MAXI TOLL ISLAND ELEVATION
SCALE 1:150

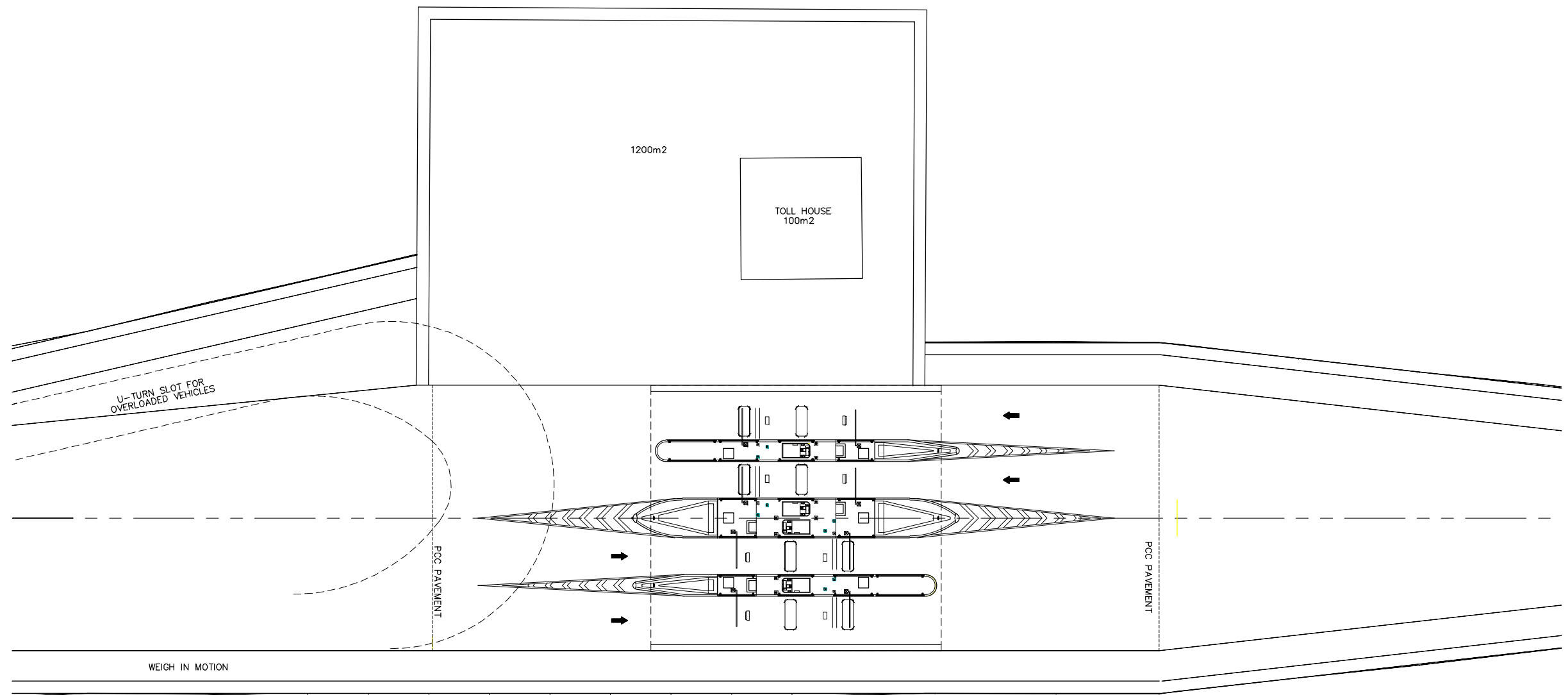


C REGULAR TOLL ISLAND PLAN
SCALE 1:150



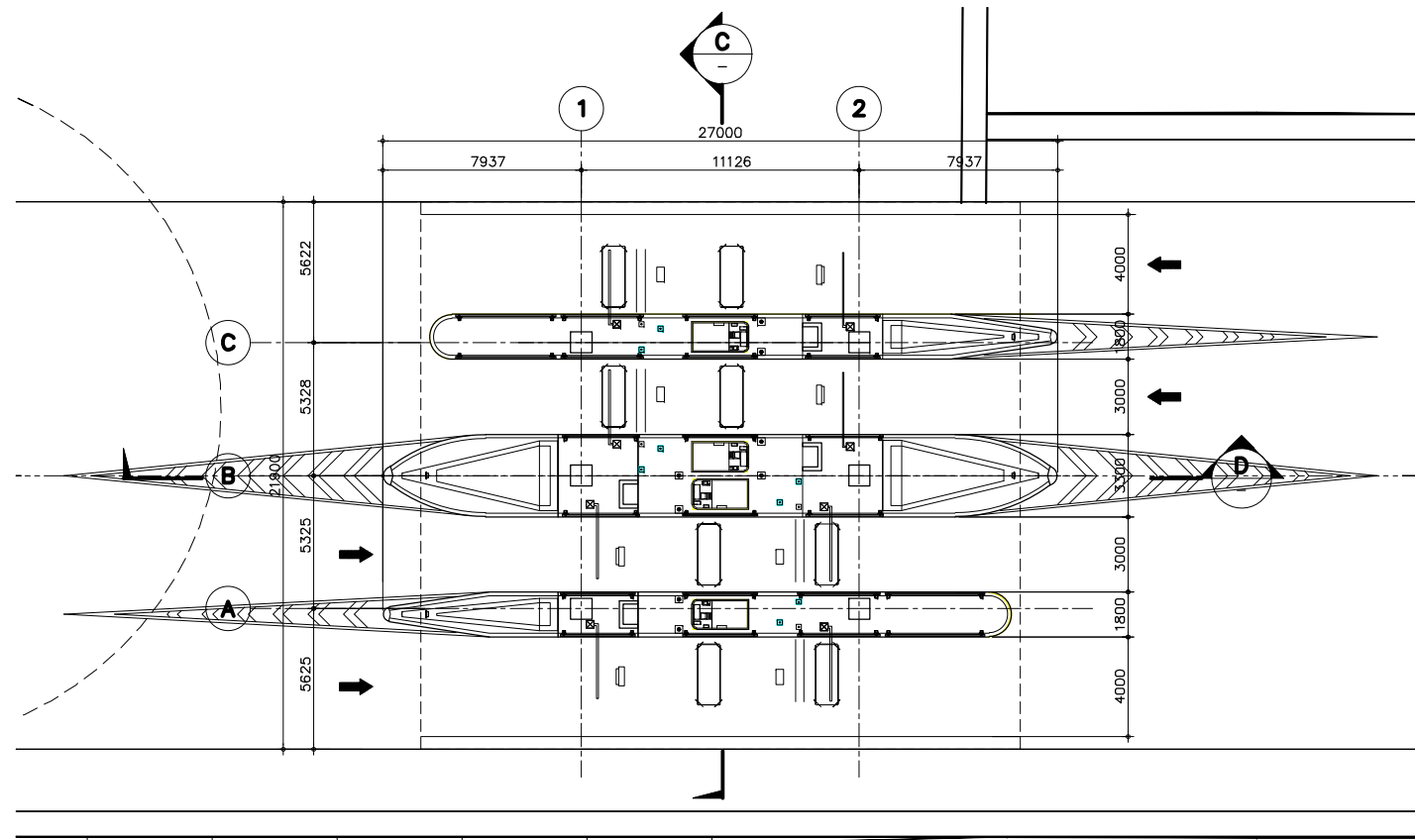
D REGULAR TOLL ISLAND ELEVATION
SCALE 1:150

PROJECT TITLE	SCALE	SHEET CONTENT	DRAWING NO.
Preparatory survey for expressway project in Mega Manila Region CLLEX (TARLAC - CABANATUAN)	1:150	TOLL ISLANDS ALIAGA INTERCHANGE TOLL PLAZA	F-21
			SHEET NO.
			3 OF 3

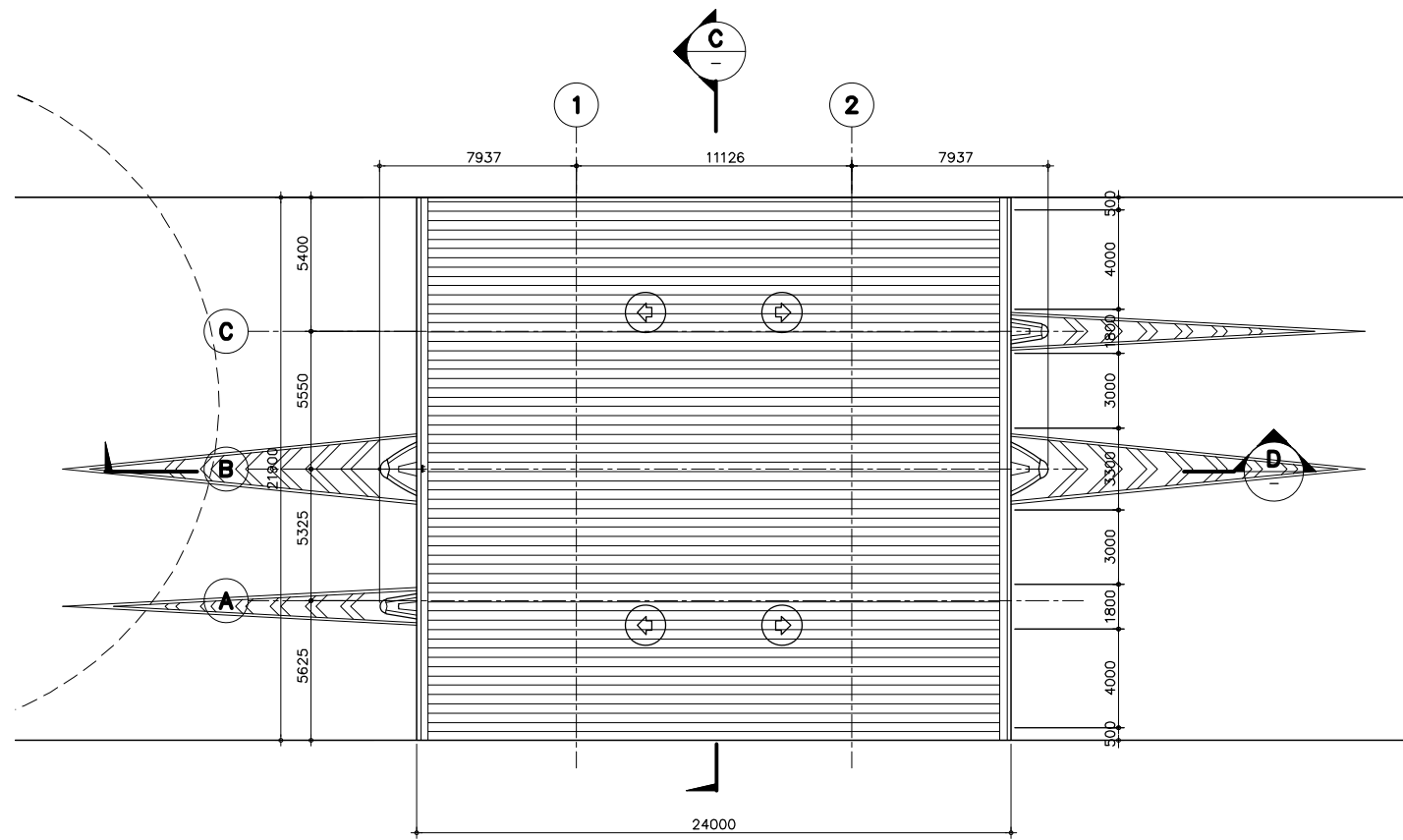


1 GENERAL VIEW
 SCALE 1:400

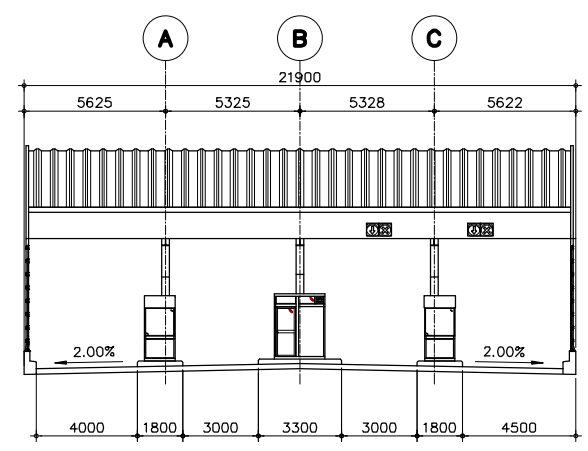
PROJECT TITLE	SCALE	SHEET CONTENT	DRAWING NO.
Preparatory survey for expressway project in Mega Manila Region CLLEX (TARLAC - CABANATUAN)	1:400	GENERAL VIEW CABANATUAN HALF INTERCHANGE TOLL PLAZA	F-22
			SHEET NO.
			1 OF 3



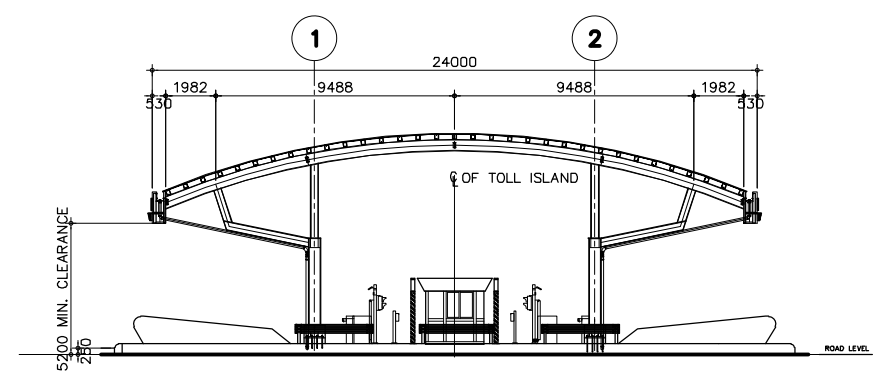
A PLAN
SCALE 1:300



B ROOF PLAN
SCALE 1:300

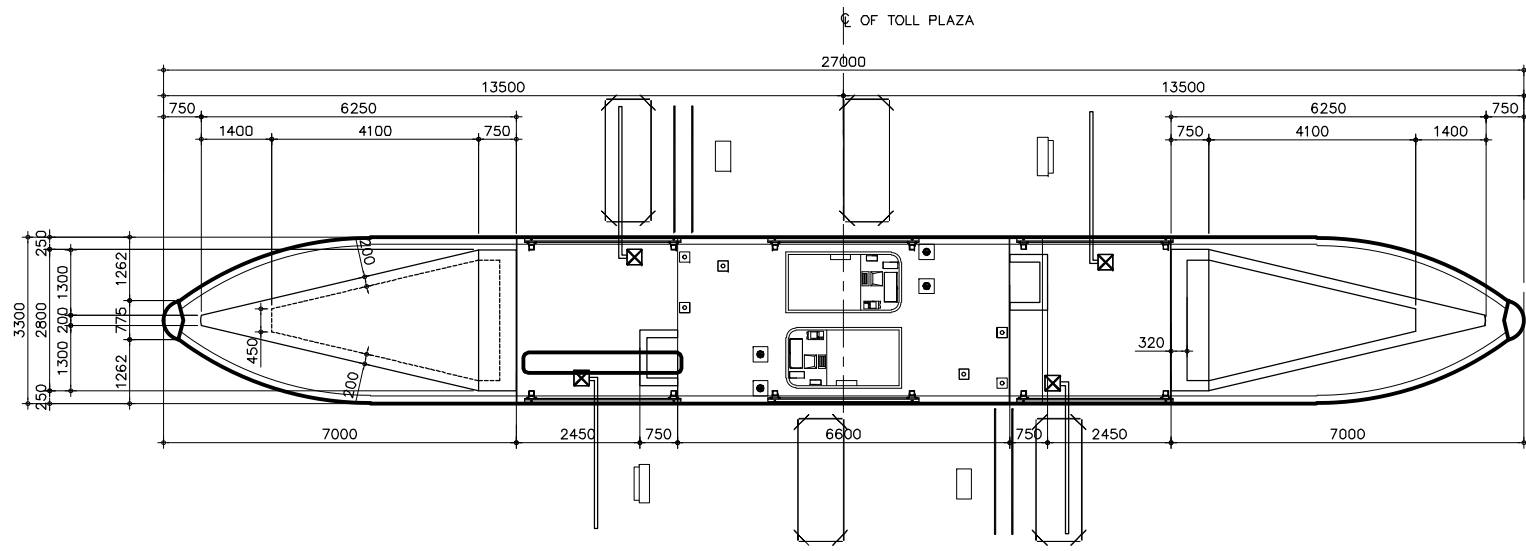


C SECTIONAL ELEVATION
SCALE 1:300

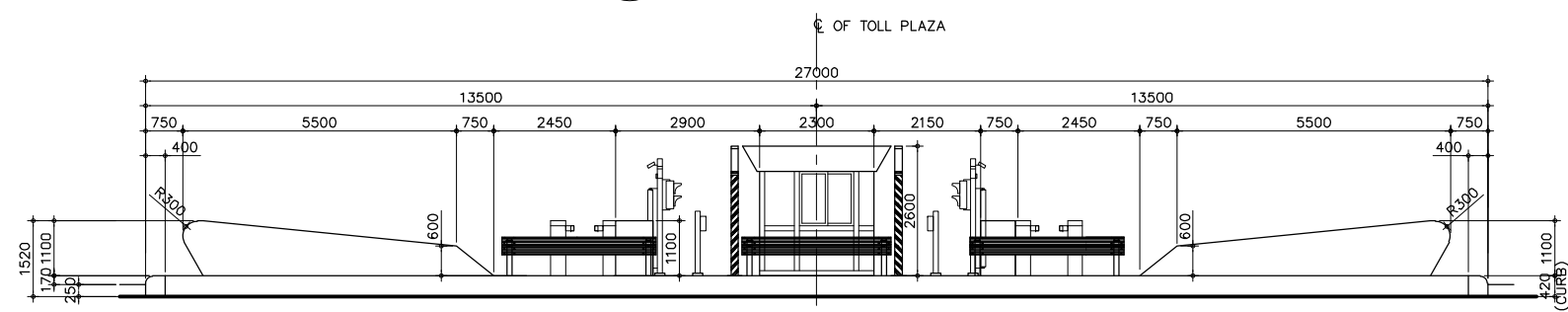


D SECTIONAL ELEVATION
SCALE 1:300

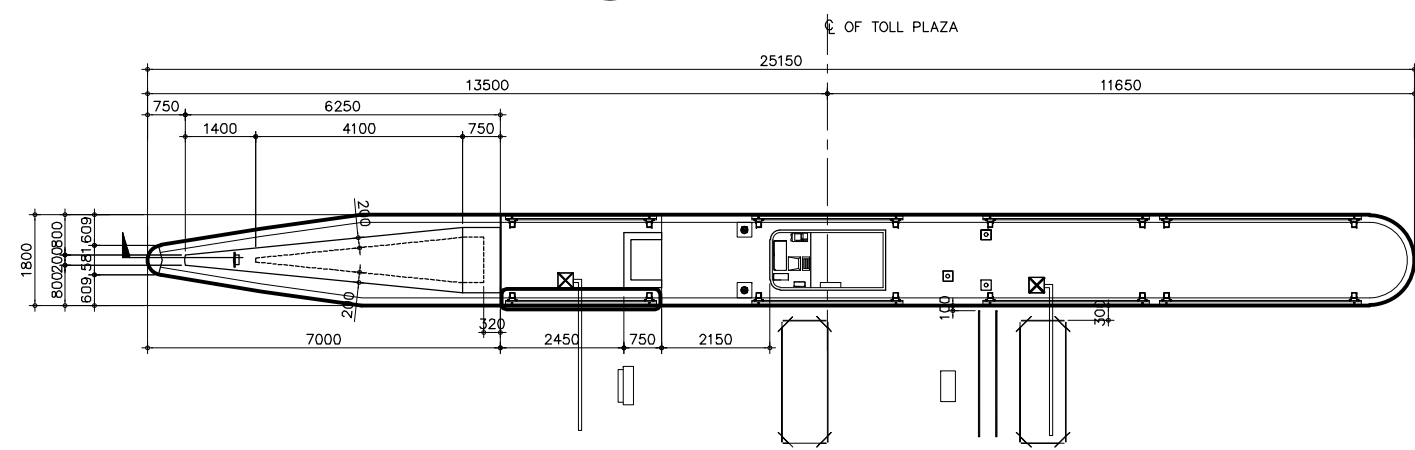
PROJECT TITLE	SCALE	SHEET CONTENT	DRAWING NO.
Preparatory survey for expressway project in Mega Manila Region CLLEX (TARLAC - CABANATUAN)	1:300	TOLL PLAZA PLANS CABANATUAN HALF INTERCHANGE TOLL PLAZA	F-23
			SHEET NO.
			2 OF 3



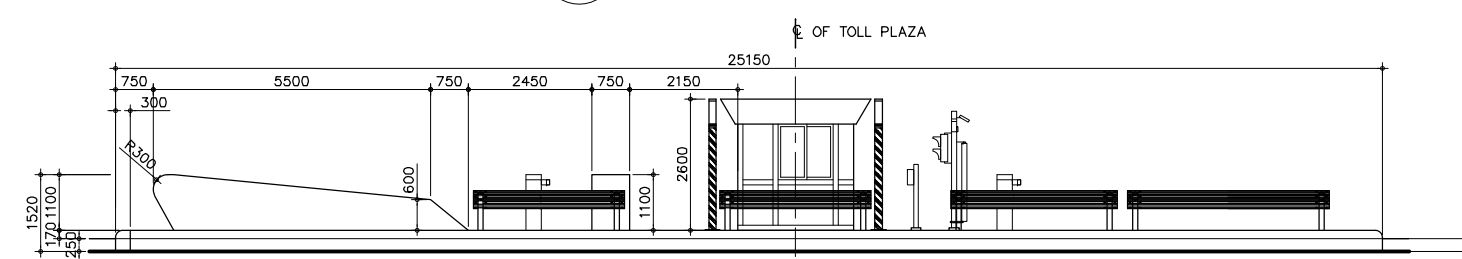
A MAXI TOLL ISLAND PLAN
SCALE 1:150



B MAXI TOLL ISLAND ELEVATION
SCALE 1:150

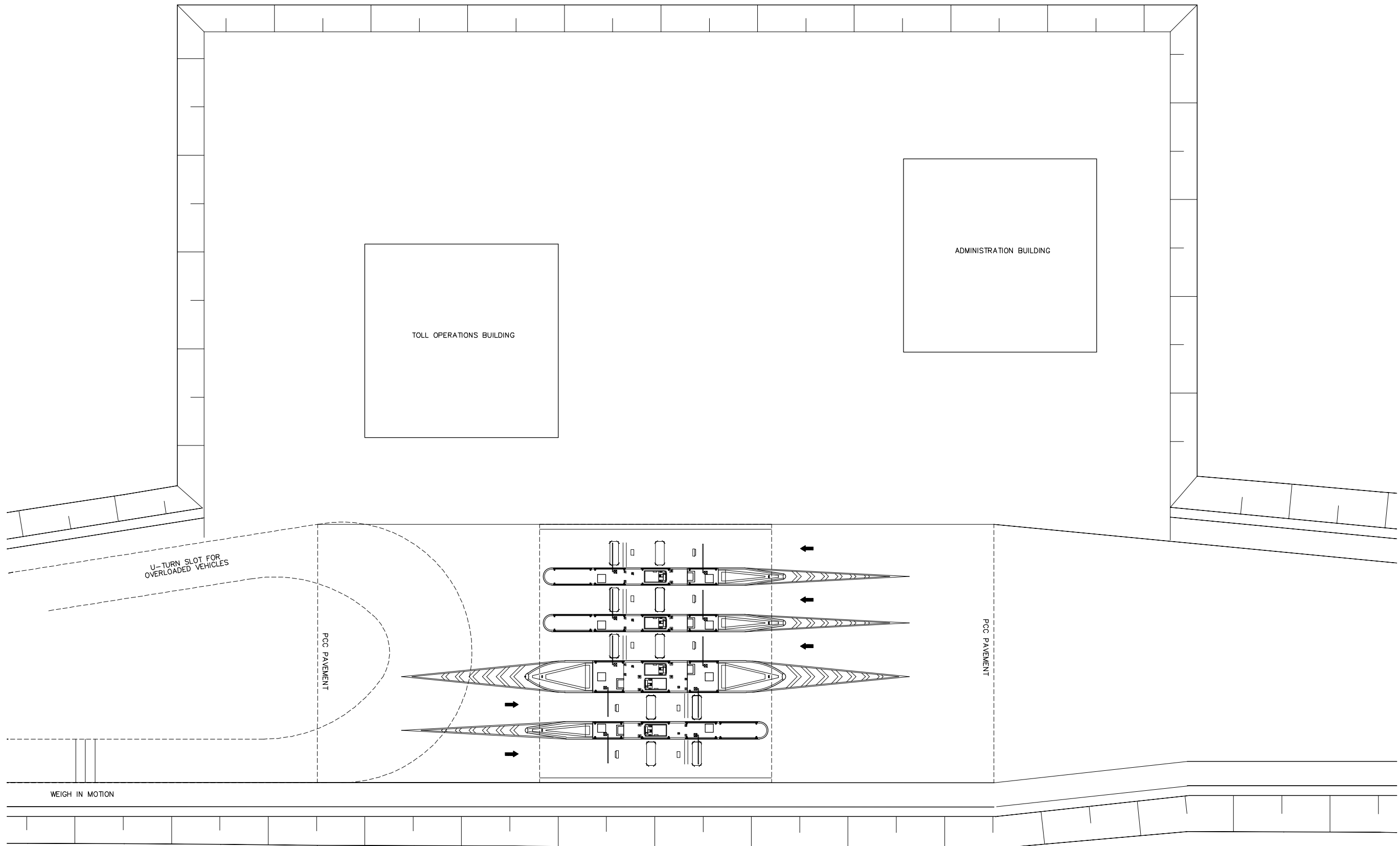


C REGULAR TOLL ISLAND PLAN
SCALE 1:150



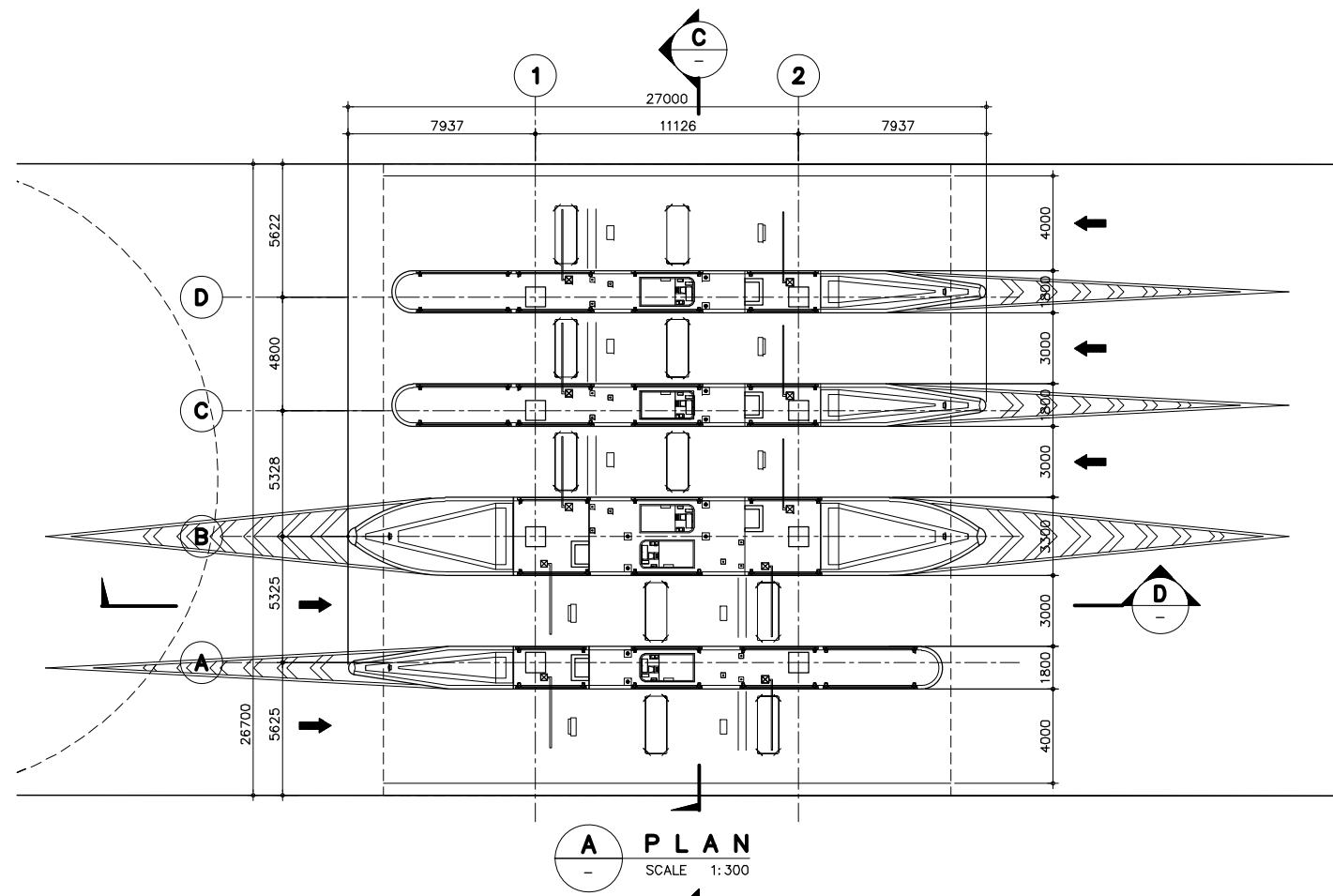
D REGULAR TOLL ISLAND ELEVATION
SCALE 1:150

PROJECT TITLE	SCALE	SHEET CONTENT	DRAWING NO.
Preparatory survey for expressway project in Mega Manila Region CLLEX (TARLAC - CABANATUAN)	1:150	TOLL ISLANDS CABANATUAN HALF INTERCHANGE TOLL PLAZA	F-24
			SHEET NO.
			3 OF 3

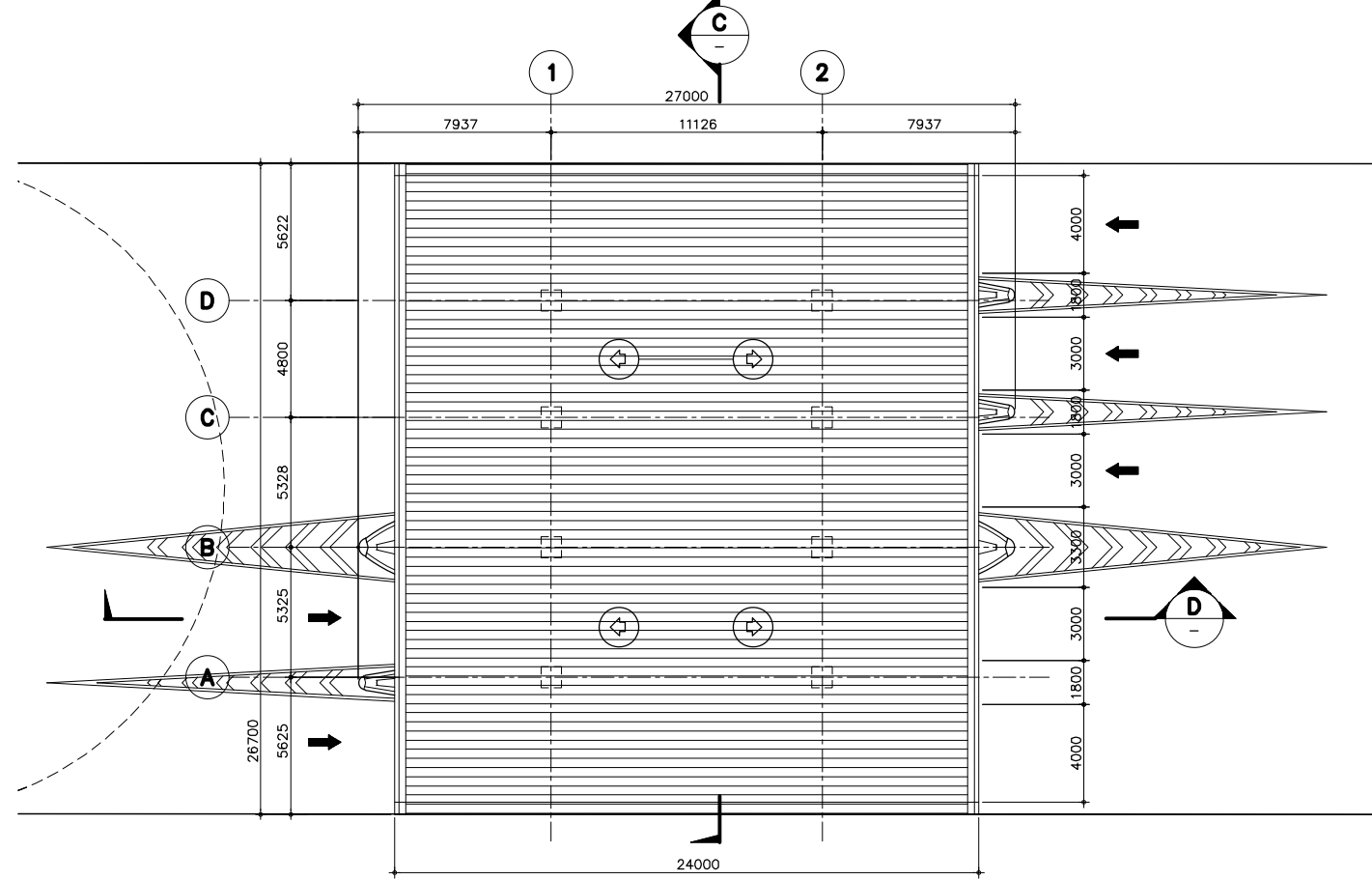


1 GENERAL VIEW
 SCALE 1:400

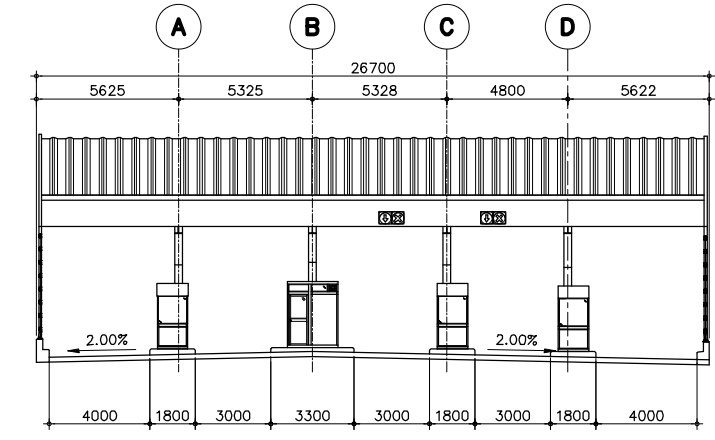
PROJECT TITLE	SCALE	SHEET CONTENT	DRAWING NO.
Preparatory survey for expressway project in Mega Manila Region CLLEX (TARLAC - CABANATUAN)	1:400	GENERAL VIEW CABANATUAN INTERCHANGE TOLL PLAZA	F-25
			SHEET NO.
			1 OF 3



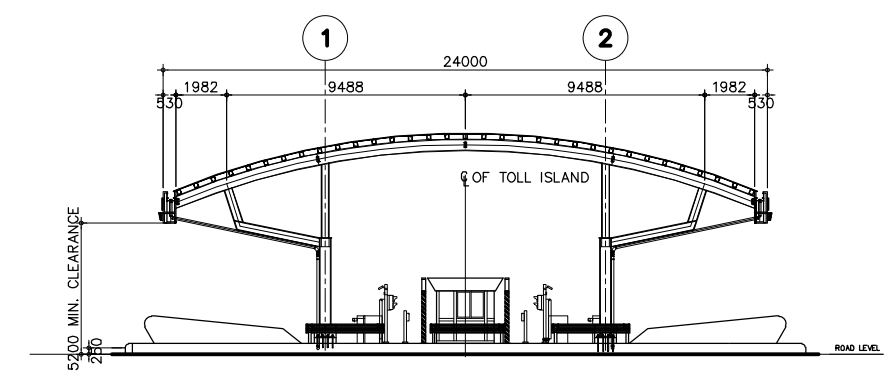
A PLAN
SCALE 1:300



B ROOF PLAN
SCALE 1:300

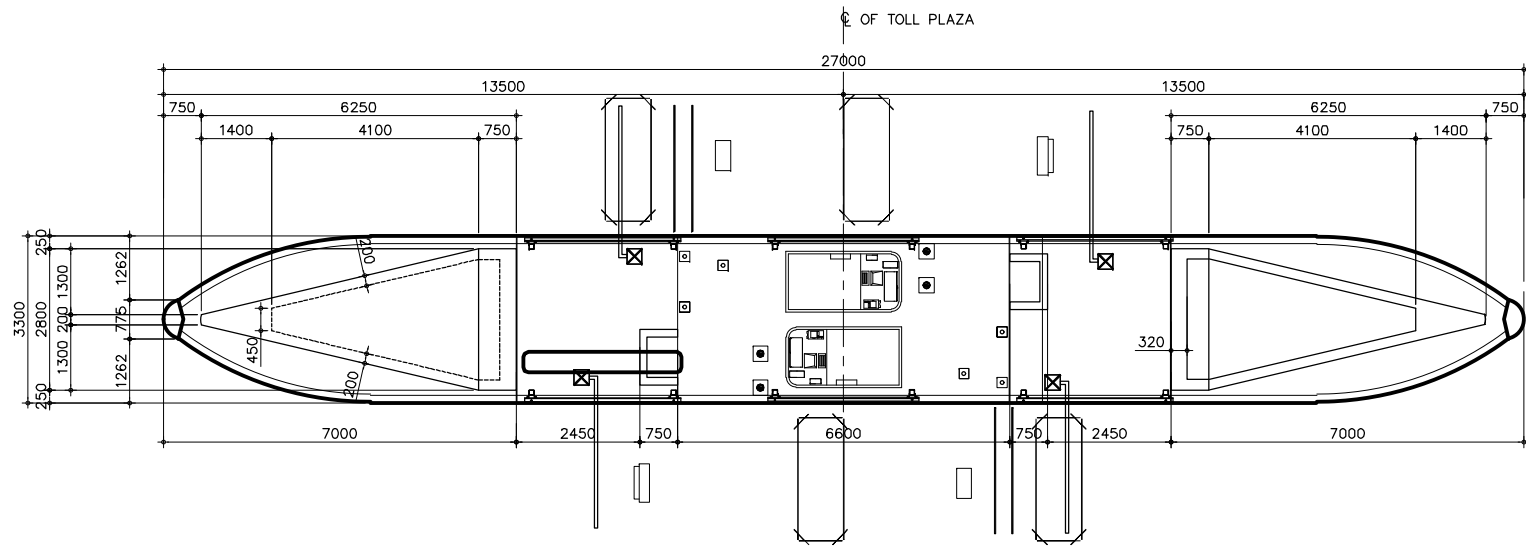


C SECTIONAL ELEVATION
SCALE 1:300

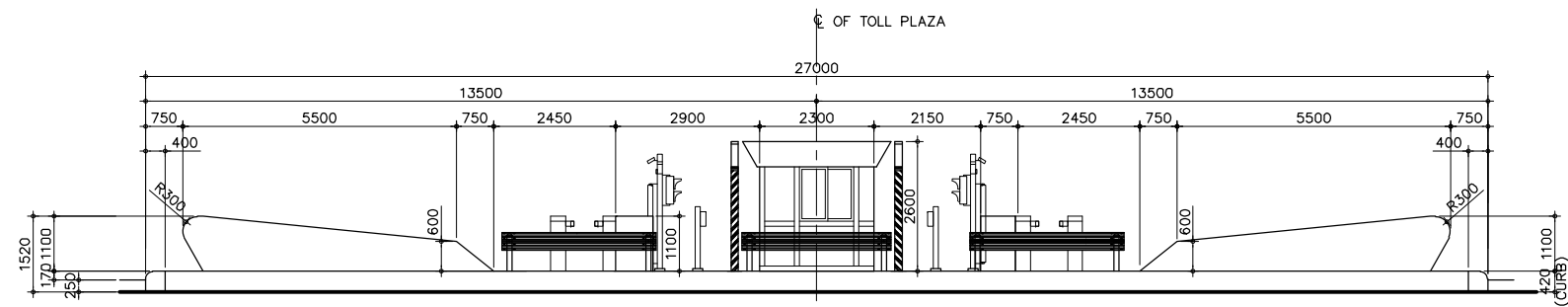


D SECTIONAL ELEVATION
SCALE 1:300

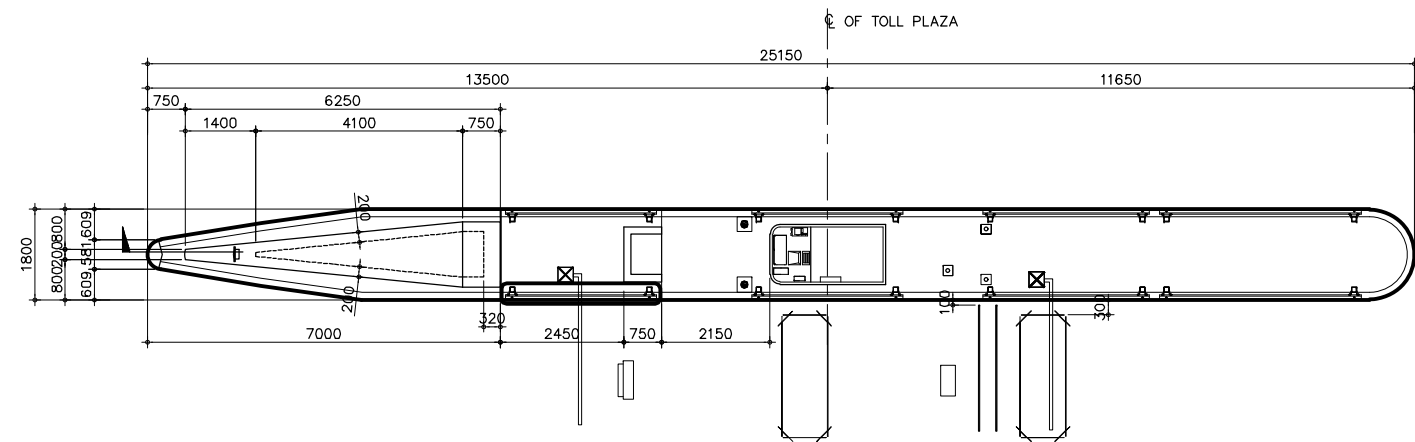
PROJECT TITLE	SCALE	SHEET CONTENT	DRAWING NO.
Preparatory survey for expressway project in Mega Manila Region CLLEX (TARLAC - CABANATUAN)	1:300	TOLL PLAZA PLANS CABANATUAN INTERCHANGE TOLL PLAZA	F-26
			SHEET NO.
			2 OF 3



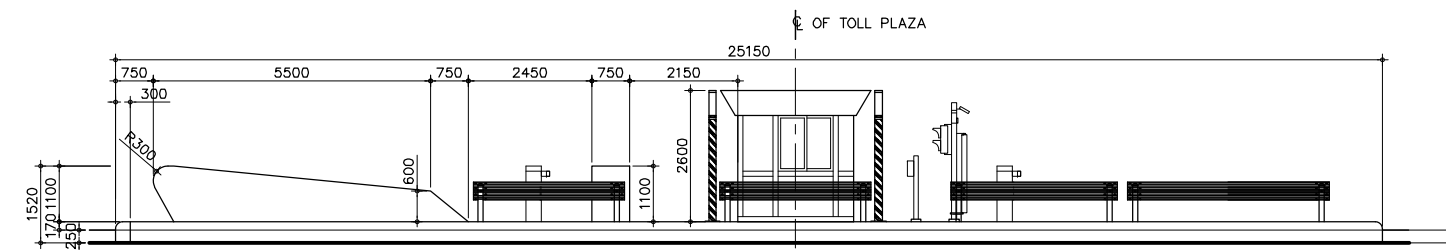
A MAXI TOLL ISLAND PLAN
SCALE 1:150



B MAXI TOLL ISLAND ELEVATION
SCALE 1:150



C REGULAR TOLL ISLAND PLAN
SCALE 1:150



D REGULAR TOLL ISLAND ELEVATION
SCALE 1:150

PROJECT TITLE	SCALE	SHEET CONTENT	DRAWING NO.
Preparatory survey for expressway project in Mega Manila Region CLLEX (TARLAC - CABANATUAN)	1:150	TOLL ISLANDS CABANATUAN INTERCHANGE TOLL PLAZA	F-27
			SHEET NO.
			3 OF 3

G. RIGHT OF WAY PLAN

CLLEX (TARLAC - CABANATUAN)



PROJECT TITLE	SCALE	SHEET CONTENT	DRAWING NO.
Preparatory survey for expressway project in Mega Manila Region CLLEX (TARLAC - CABANATUAN)	1:5000	RIGHT OF WAY PLAN STA. 0+000-STA. 7+000	G-01 SHEET NO. 1 OF 5



PROJECT TITLE	SCALE	SHEET CONTENT	DRAWING NO.
Preparatory survey for expressway project in Mega Manila Region CLLEX (TARLAC - CABANATUAN)	1:5000	RIGHT OF WAY PLAN STA. 7+000-STA 14+000	G-02
			SHEET NO.
			2 OF 5



PROJECT TITLE	SCALE	SHEET CONTENT	DRAWING NO.
Preparatory survey for expressway project in Mega Manila Region CLLEX (TARLAC - CABANATUAN)	1:5000	RIGHT OF WAY PLAN STA. 14+000-STA. 21+000	G-03 SHEET NO. 3 OF 5



PROJECT TITLE	SCALE	SHEET CONTENT	DRAWING NO.
Preparatory survey for expressway project in Mega Manila Region CLLEX (TARLAC - CABANATUAN)	1:5000	RIGHT OF WAY PLAN STA. 21+000-STA. 28+000	G-04
			SHEET NO.
			4 OF 5



PROJECT TITLE	SCALE	SHEET CONTENT	DRAWING NO.
Preparatory survey for expressway project in Mega Manila Region CLLEX (TARLAC - CABANATUAN)	1:5000	RIGHT OF WAY PLAN STA. 28+000-STA. 30+480	G-05
			SHEET NO.
			5 OF 5