

Appendix 8. Meeting Records

List of Meeting Records

Meeting Type	Date	Content	Place
Major Discussion	April 8, 2010	Distribution and Explanation of Inception Report	MGD Multi-purpose room, NAMRIA
Major Discussion	April 12, 2010	Discussion of Inception Report	MGD Multi-purpose room, NAMRIA
Major Discussion	April 19, 2010	Meeting on Inception Report	Conference Room, MinDA
Major Discussion	April 26, 2010	Discussion on the Specifications of 1:50,000 Topographic Map	Director's Office, NAMRIA
Major Discussion	August 9, 2010	Explanation of Inception Report	ARMM Office, Cotabato
Major Discussion	September 16, 2010	Explanation of Inception Report	MIFL Office, Cotabato
Major Discussion	November 7, 2012	Technical Transfer Seminar and Final TCC Meeting	The Ritz Hotel at Garden Oases, Davao City
Major Discussion	November 9, 2012	Technical Transfer Seminar and Final TCC Meeting	N Hotel, Cagayan De Oro City
TCC Meeting	July 27, 2010	Holding the Seminar (Project Launching & Technical Coordinating Committee)	Marco Polo Hotel, Davao City
TCC Meeting	July 27, 2010	Technical Coordinating Committee 1	Marco Polo Hotel, Davao City
TCC Meeting	September 7, 2010	Holding TCC in General Santos	Tierra Montana Hotel, General Santos City
TCC Meeting	September 8, 2010	Holding TCC in Zamboanga	Pasonanca, Zamboanga
TCC Meeting	September 9, 2010	Holding TCC in Cagayan de Oro	Dynasty Court Hotel, Cagayan De Oro City
TCC Meeting	September 15, 2010	Meeting on Project Status	ARMM Office, Cotabato
TCC Meeting	January 24, 2012	Technical Coordinating Committee 2	Microtel Inns and Suites, Davao City
TCC Meeting	January 25, 2012	Technical Coordinating Committee 2	Tierra Montana Hotel, General Santos City
TCC Meeting	January 27, 2012	Technical Coordinating Committee 2	Dynasty Court Hotel, Cagayan De Oro City
TCC Meeting	January 27, 2012	Technical Coordinating Committee 2	Grand Astoria Hotel, Zamboanga City
TCC Meeting	January 31, 2012	Technical Coordinating Committee 2	El Manuel Hotel, Cotabato City

List of Meeting Records

Meeting Type	Date	Content	Place
TCC Meeting	May 10, 2012	Technical Coordinating Committee 3	Grand Men Seng Hotel, Davao City
TCC Meeting	May 11, 2012	Technical Coordinating Committee 3	Del Rio Splash Hotel, Koronadal City
TCC Meeting	May 14, 2012	Technical Coordinating Committee 3	Estosan Hotel, Cotabato City
TCC Meeting	May 15, 2012	Technical Coordinating Committee 3	Almont Hotel, Butuan City
TCC Meeting	May 16, 2012	Technical Coordinating Committee 3	Dynasty Court Hotel, Cagayan De Oro City
TCC Meeting	May 16, 2012	Technical Coordinating Committee 3	Pagadian Bay Plaza Hotel, Pagadian City
TCC Meeting	November 07, 2012	Technical Coordinating Committee 4	The Ritz Hotel at Garden Oases, Davao City
TCC Meeting	November 09, 2012	Technical Coordinating Committee 4	N Hotel, Cagayan De Oro City
Technical Meeting	August 2, 2010	Technical Briefing on Field Identification work for Contractor And Explanation of Safety Standards by JICA	Assistant Director's Office, NAMRIA
Technical Meeting	December 2, 2010	Technical Meeting (1/2) on Field Survey by Contractors	Microtel Inns and Suites, Davao City
Technical Meeting	December 3, 2010	Technical Meeting (2/2) on Field Survey by Contractors	Microtel Inns and Suites, Davao City
Technical Meeting	December 14, 2010	Meeting on Critical Area of Field Identification by Contractors (2)	MGD Multi-purpose room, NAMRIA
Technical Meeting	December 16 2010	Meeting on Critical Area of Field Identification by Contractors	MGD Multi-purpose room, NAMRIA
Technical Meeting	December 29, 2010	Meeting on Critical Area of Field Identification by Contractors	MGD Multi-purpose room, NAMRIA
Technical Meeting	January 20, 2011	Technical Meeting on Field Survey and Project Status	MGD Multi-purpose room, NAMRIA
Technical Meeting	January 21, 2011	Meeting on Critical Area of Field Identification by Contractors	MGD Multi-purpose room, NAMRIA

List of Meeting Records

Meeting Type	Date	Content	Place
Technical Meeting	January 25, 2011	Meeting on Critical Area of Field Identification by Contractors	MGD Multi-purpose room, NAMRIA
Technical Meeting	January 27, 2011	Meeting on Critical Area of Field Identification by Contractors	MGD Multi-purpose room, NAMRIA
Technical Meeting	January 28, 2011	Meeting on Critical Area of Field Identification by Contractors	MGD Multi-purpose room, NAMRIA
Technical Meeting	February 11, 2011	Technical Meeting on Field Survey	Meeting room , Microtel, Davao
Technical Meeting	May 18, 2011	Technical Meeting on Field Survey	MGD Multi-purpose room, NAMRIA
Technical Meeting	May 23, 2011	Meeting of Project Status	MGD Multi-purpose room, NAMRIA
Technical Meeting	August 12, 2011	Technical Meeting on Requested Bathymetric Data by NAMRIA	Director's Office, NAMRIA
Technical Meeting	August 16, 2011	Technical Meeting on Project Status	Assistant Director's Office, NAMRIA
Technical Meeting	February 7, 2012	Clarification on the Layers for the topographic Maps; Schedule of 3rd TCC Meetings	MGD Multi-purpose room, NAMRIA
Technical Meeting	February 7, 2012	Technical Briefing on Field Completion and Safety Management Meeting	MGD Multi-purpose room, NAMRIA
Technical Meeting	August 23, 2012	Project Progress Reporting; Conformation of Specification of 1:50,000 of Topographic Map	MGD Multi-purpose room, NAMRIA
Technical Meeting	October 24, 2012	Technical Meeting (JICA Project Team and NAMRIA)	MGD Multi-purpose room, NAMRIA
Coordination Meeting	July 8, 2010	Meeting on preparation for the Seminar	MGD Multi-purpose room, NAMRIA
Coordination Meeting	July 13, 2010	Meeting on preparation for the Seminar	Conference Room, MinDA
Coordination Meeting	July 28, 2010	Discussion on the Short List for the Conduct of Field Survey and Ground Control Survey	Director's Office, NAMRIA
Coordination Meeting	August 9, 2010	Meeting on Security clearance of J-CCCH	Estosan Hotel, Cotabato City




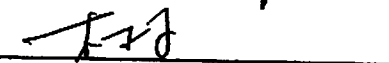







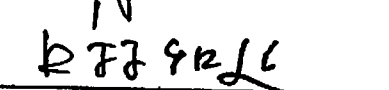
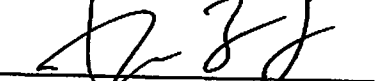
List of Meeting Records

Meeting Type	Date	Content	Place
Coordination Meeting	August 31, 2010	Meeting on Security Control of field survey work	Assistant Director's Office, NAMRIA
Coordination Meeting	September 2, 2010	Meeting on Project Steering Committee	Conference Room, NAMRIA
Coordination Meeting	December 3, 2010	Meeting on Project Coordination	Conference Room, MinDA
Coordination Meeting	February 18, 2011	Meeting on Project Coordination	MGD Multi-purpose room, NAMRIA
Coordination Meeting	May 25, 2011	Meeting on Project Coordination	Conference Room, MinDA
Coordination Meeting	May 30, 2011	Meeting of Project Status	MGD Multi-purpose room, NAMRIA
Coordination Meeting	November 29, 2011	Discussion on Interim Report Presentation Schedule; Discussion on TCC Activities and Schedule (Handout: Formation of TCC)	Conference Room, MinDA
Coordination Meeting	May 18, 2012	Progress of the TCC Meetings	Conference Room, MinDA
Coordination Meeting	July 24, 2012	Project Progress Reporting; Schedule of Technical Transfer Seminar	Conference Room, MinDA
Coordination Meeting	August 28, 2012	Project Progress Reporting; Schedule of Technical Transfer Seminar	Conference Room, MinDA
Coordination Meeting	September 28, 2012	Project Progress Reporting; Technical Transfer Seminar	Conference Room, NAMRIA
Coordination Meeting	October 12, 2012	Confirmation of Seminar Details	Conference Room, NAMRIA

Meeting Records: Major Discussions






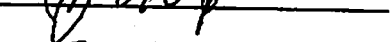



ATTENDANCE

1st Meeting of Inception Report
The Project on Topographic Mapping for Peace and
Development in Mindanao
NAMRIA-MGD Multi-Purpose Room
08 April 2010, 1:30 PM

Name	Signature
1. <u>JOSE GALO ISADP</u>	
2. <u>Ruel OM Belen</u>	
3. <u>Yutaka KOKUFU</u>	
4. <u>KENSUKE KIMURA</u>	
5. _____	_____
6. <u>R.C. Gatachian</u>	
7. <u>Joaquin Pajon Jr.</u>	
8. <u>Ephie castro</u>	
9. <u>Audi VanDer</u>	
10. <u>MJ MONTTE MOR</u>	
11. <u>Kiyafumi TAMARI</u>	
12. <u>BING TOTANES</u>	JICA
13. <u>HERNAN PINEDA</u>	
14. <u>Kazunobu Kamimura</u>	
15. <u>NAKAISHI Masafumi</u>	

ATTENDANCE

Meeting re: Project on Topographic Mapping for Peace and
Development In Mindanao
NAMRIA-MGD Conference Room
12 April 2010, 2:30 PM

Name	Signature
1. Dir Jose Galo P. Isada, Jr	
2. Adir. Audie A. Ventirez	
3. Engr. Ofella T. Castro	
4. Mr. Joaquin Borja	
5. Ms. Mary Jane Montemor	
6. Yutaka Kokufu	
7. Kiyofumi Tamari	
8. Kensuke Kimura	
9. Kazunobu Kamimura	
10. _____	_____
11. _____	_____
12. _____	_____

**The Project on Topographic Mapping for Peace and Development
In Mindanao
In the Republic of the Philippines
Meeting Records**



Subject		Discussion on the Specifications of 1:50,000 Topographic Map	
Date		April 26, 2010	Time 10:00am – 11:00am
Place		Director's Office, Mapping Dept, NAMRIA, Fort Bonifacio	
Participants	Study Team	1. Yutaka KOKUFU – Project Team Leader	
	NAMRIA	1. Jose Galo P. Isada, Jr. – Director, Mapping Department	
		2. Ruel DM. Belen – Assistant Director, Mapping Department	
		3. Joaquin Borja – Chief, Cartography Division	
		4. Ofelia Castro – Chief, Photogrammetry Division	

AGENDA: Technical Meeting for the Specifications of 1:50,000 Topographic Map.

The following were discussed and agreed:

1. Mr. Kokufu explained the overall work schedule of the inception report for the Project on Topographic Mapping for Peace and Development in Mindanao while Dir. Isada explained and confirmed the survey standards of this project.
2. Mr. Kokufu proposed that Mapping Specifications of the Project shall consist of (1) Specifications for 1:50,000 Topographic Maps; (2) Specification for Map Symbolization; and (3) Manual for Orth-Photo Preparation, which was prepared by JICA and NAMRIA during "The Study for Mapping Policy and Topographic Mapping for Integrated National Development Plan in the Republic of the Philippines in 2006 to 2008".
3. Dir. Isada and NAMRIA members agreed to adopt these specifications for mapping standards of this project.

Confirmed by:

Name	Signature	Date
Jose Galo Isada		26 Apr '10
Ruel M. Belen		26 April 2010
Joaquin B. Borja, Jr.		26 April 2010
Yutaka KOKUFU		26 April, 2010
Ofelia Castro		- do -

Meeting Records: Technical Coordinating Committee Meetings

7

Minutes of the Meeting
Project Launching
Topographic Mapping for Peace and Development in Mindanao

27 July 2010

9:00 AM-12:00 NN

Marco Polo Hotel, Davao City

In attendance:

(see attached attendance sheet)

Masters of Ceremony:

Director Enrique A. Macaspac- NAMRIA

Ms. Donna Jane Dumanig - MinDA

Highlights of the Launching Ceremony

I. Welcome Remarks

Sec. Jesus G. Dureza, Chairman of the Mindanao Development Authority (MinDA), welcomed the participants from NAMRIA; his co-workers from Mindanao; Mr. Nagaiishi Masafumi- JICA Senior Representative; Mr. Yutaka Kokufu, Project Team Leader; and Mr. Ernie Tomas from MinDA. He likewise greeted the representatives from Local Government Units (LGUs), private sector and national government agencies. He explained the significance of the project as a "magic tool" for peace and development in Mindanao.

He stressed the importance of the project and expressed gratitude to JICA for their continuous support in the development of Mindanao. He encouraged the cooperation of everyone for the success of the project and especially acknowledged the participation of LGU's and national government agencies in the field data verification activities.

II. Messages

Message of the NAMRIA Administrator

Usec. Peter Nilo Tiangco, Administrator, NAMRIA acknowledged the presence of guests in the presidential table, colleagues from NAMRIA and everyone present. He emphasized the importance of the project and NAMRIA's role as the central mapping agency of the country. He also expressed gratitude to JICA for funding such project and his appreciation to MinDA, the Project Steering

Committee, the National Security Council, and Gov. Adiong of ARMM, as well as partners in the Technical Coordinating Committee (TCC).

Message from the JICA-Philippines

Mr. Nagalshi Masafumi, Senior Representative of JICA-Philippines expressed gratitude for the support on the project and emphasized its importance for the peace and development of Mindanao. He also mentioned other projects that Japan provided to the Philippines, especially for peace and socio-economic stability of Mindanao, as well as the lasting partnership of MinDA and JICA. He likewise expressed and hoped for the success of the project, which mark as a symbol of the outstanding friendship and partnership for peace, development and stability of the people of Mindanao.

III. Briefing on the "Topographic Mapping for Peace and Development of Mindanao"

Dir. Jose Galo P. Isada Jr. from the Mapping and Geodesy Department, NAMRIA presented the background and details of the project including its benefits and impacts.

Mr. Yutaka Kokufu, the Project Team Leader presented and explained the inception report of the project. He also mentioned the project team members from Japan. He expressed trust that the final output would be put to maximum use in promoting economic development in the area and looked forward in working with all the stakeholders present.

IV. Open Forum

Mr. Kazunobu Kamimura presented an overview and briefing on the survey questionnaires. He discussed the two project objectives, namely: (1) preparation of digital topographic maps covering the entire Mindanao at a scale of 1:50,000 and (2) the provision of necessary support on the effective use of digital topographic maps using GIS.

He explained that the content of the survey questionnaire forms is designed to identify the current capacity of stakeholders on data application; needs assessment on thematic data preparation; and training for LGUs, regional field offices and MinDA. The deadline for submission of the questionnaire forms was set on August 15, 2010 at MinDA, but there were some queries from the participants. Nonetheless, he informed the group that he will be visiting selected offices to verify the data submitted by the stakeholders. Sec. Dureza explained that there are two governing committees for the project, namely; the PSC and the TCC.

Points of Discussion

1. Questionnaire survey forms

- A participant requested if they can relay the questionnaire forms to their superiors since some of the attendees were just mere representatives of their agencies.
- The Autonomous Region in Muslim Mindanao (ARMM) representative also clarified that the time frame for submission is too short. Sec. Dureza informed the group that these forms are only meant to determine the level of capability on technical matters so the project team can respond on it, and not meant to gather confidential information.
- Mr. Kamimura reiterated that the data in the questionnaire forms are considered confidential. In addition, Sec. Dureza clarified issues and concerns on security and sensitivity of the project, hence the inclusion of the ARMM in the Project Steering Committee is essential.

2. Project launching issues

- The Department of Agrarian Reform-ARMM representative expressed confusion on the "project launching", stressing that everything must be consulted down to the grassroot level and that this project is a very sensitive issue in ARMM. Nonetheless, she expressed gratitude to JICA for including the ARMM in the project.

3. Product Sharing/Access to Project Output

- On a query from the academe (UP-Mindanao) about access to the outputs of the project, Usec. Tiangco, informed the group that NAMRIA would provide free access to satellite data to LGU's, NGA's and academe, while the data will be sold at cost to the private sector. The project output can be freely accessed by TCC members through MinDA. Sec. Dureza, reiterated that NAMRIA is the repository of the outputs and access shall be facilitated by MinDA.
- A representative from the Mindanao River Basin suggested that data and output sharing should be in conformity with zero-budgeting directive of President Benigno Simeon C. Aquino III to avoid data duplication with their office. Usec. Tiangco explained the difference between stereo and mono-image-mapping and informed that their data have still to be checked by NAMRIA. In addition, Sec. Dureza appreciated the complementation of the project with other agencies.
- A participant from National Economic Development Authority (NEDA) XII asked regarding the availability of the project output. Usec. Tiangco

10

replied that NAMRIA will address their urgent need for data, specifically for a lot of GIS applications by other government agencies.

4. Security Issues

- A representative from Provincial Planning and Development Office (PPDO) of ARMM province suggested the need for consultation on the project area by the TCC and the PSC for security of the project. He further mentioned the conflicts involving ARMM such as political boundaries and land titling. Sec. Dureza reiterated the inclusion of NSC in the PSC in the implementation of the project to address security problems.
- A representative from Philippines News Agency inquired on how the project can benefit the peace talk between the government and the Moro Islamic Liberation Front (MILF). Sec. Dureza explained the specific application for both peace and development since the data will be made available to everybody, which can have tactical and strategic value. He informed the group that data will be made available to the public in accordance with protocol to be issued by NAMRIA and MinDA. Usec. Tiangco further informed the body that nowadays, everyone can have access to satellite data as long as they have the resources.

5. Boundary Dispute

- A participant from NEDA XII inquired regarding administrative boundary conflicts. Usec. Tiangco replied that for this purpose, there is need for higher sub-meter resolution imageries which can be supplemented with field surveys. In addition, Dir. Isada expressed that boundary conflict is a political issue and that technical solution will not ensure its resolution.

6. Information and Education Campaign (IEC)

- A participant queried on IEC activities for the project and Dir. Isada informed that this will be done during the TCC meetings. Sec. Dureza reiterated that Mindanao is a very consultative-conscious community.
- According to Mr. Yakamoto, the main purpose of the project is topographic mapping and utilizing the output of the project. Thus, there is need to determine the capacities of the stakeholders through technology transfer based on the results of the questionnaire forms.

V. Organization of the Technical Coordinating Committee (TCC)

Mr. Ernie Tomas from MinDA presented an overview of the TCC and the significance of the project in line with the formulation of the Mindanao 2020

Peace and Development Framework Plan. He discussed the roles and functions of the TCC for the project success as well as the schedule of meetings of the PSC and the TCC. He enjoined the cooperation and commitment of everyone in this endeavor through the signing of the Memorandum of Commitment (MC). Included in the MC is the official technical representative of the group to the TCC.

Sec. Dureza requested the inclusion of another paragraph stating the function of the TCC in the Questionnaire forms in consideration of the output of the floor discussion, to be stated as follows:

"11. To undertake information campaigns, educational campaigns, consultations and dialogs with authentic stakeholders."


VI. Closing Remarks

Ms. Linda SD. Papa, Deputy Administrator, NAMRIA delivered the closing remarks where she emphasized the importance of the project by having a validated, more recent and updated maps of Mindanao. She expressed that this project is now a reality and no longer a dream, by having GIS-ready data for the continuous and real peace and development in Mindanao. She also expressed gratitude to JICA for its continuous support and praised the very successful project launching, because of the active participation of everyone. She ended the program with a Yamashita treasure joke.


Adjournment:

The launching has ended at 1:00 p.m. after the tokens (centennial/ perpetual calendar) were given to the guests. Lunch was served after.

Prepared by:


For. Myra B. Garra
Ecosystem Management Specialist II
Mapping and Geodesy Department
NAMRIA

Approved:







Usec. Peter Nilo Tiangco, Ph.D.
Administrator, NAMRIA

Sec. Jesus G. Dureza
Chairman, MinDA

**Project Launching of the
"TOPOGRAPHIC MAPPING FOR PEACE AND DEVELOPMENT IN MINDANAO"**

27 July 2010, 9:00am
Marco Polo Hotel, Davao City







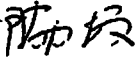
ATTENDANCE SHEET

NAME	CONTACT DETAILS: (Email Ad, Cell Phone Numbers)	SIGNATURE
SEC. JESUS G. DUREZA Chairman Mindanao Development Authority		
USEC. PETER NILO TIANGCO Administrator, NAMRIA		
JICA		
MR. MASAFUMI NAGAISHI, SR. Representative JICA Philippine Office		
MR. MASASHI YAMAMOTO Representative JICA Philippine Office		
MR. KAZUO SUDO ARMM Expert		
MS. SHIHO AKAMATSU Project Formulation Advisor JICA Davao Field Office		

Project Launching of the
"TOPOGRAPHIC MAPPING FOR PEACE AND DEVELOPMENT IN MINDANAO"

27 July 2010, 9:00am
 Marco Polo Hotel, Davao City





ATTENDANCE SHEET

NAME	CONTACT DETAILS: (Email Ad, Cell Phone Numbers)	SIGNATURE
MR. GOPAL GURONG Program Officer JICA Nepal		
MR. HERNAN PINEDA In-House Consultant JICA Philippine Office	028897119 09209127046	
MS. BERNADETTE SUAREZ In-House Consultant JICA Davao Field Office		
JICA STUDY TEAM		
MR. YUTAKA KOKUFU Team Leader JICA Study Team Members		
MR. KASUNOBU KAMIMURA Data Application JICA Study Team Members		
MR. KOICHI KAMIMURA Control Point Survey / Pricking 1 JICA Study Team Members		
MR. KOICHI WAKISAKA Control Point Survey / Pricking 2 JICA Study Team Members		

Project Launching of the
"TOPOGRAPHIC MAPPING FOR PEACE AND DEVELOPMENT IN MINDANAO"

27 July 2010, 9:00am
 Marco Polo Hotel, Davao City



ATTENDANCE SHEET

NAME	CONTACT DETAILS: (Email Ad, Cell Phone Numbers)	SIGNATURE
MR. KIYOFUMI TAMARI Field Verification / Field Completion 1 JICA Study Team Members		
MR. TOSHINORI OTSU Field Verification / Field Completion 2 JICA Study Team Members		
MR. AKIRA SUZUKI Project Advisor JICA Study Team Members		
KENSUKE KIMURA Project Coordinator JICA Study Team Members		
MINDANAO DEVELOPMENT AUTHORITY (MinDA)		
DIR. JANET M. LOPOZ Director for Operations		
DIR. CORAZON T. GINETE Director for Support to Operations		
ENGR. CHARLITA T. ESCAÑO Chief EDS, OPCM		
MR. ERNESTO TOMAS, JR. Chief EDS, OKM		

**Project Launching of the
"TOPOGRAPHIC MAPPING FOR PEACE AND DEVELOPMENT IN MINDANAO"**

27 July 2010, 9:00am
Marco Polo Hotel, Davao City

ATTENDANCE SHEET




NAME	CONTACT DETAILS: (Email Ad, Cell Phone Numbers)	SIGNATURE
ENGR. JOAN S. BARRERA Supervising EDS, OPCM		
MR. RAYMOND TEJANO		
MS. DONNA JANE P. DUMANIG		
AFP		
MAJ. GEN. BENJAMIN DOLORFINO, AFP Commander, Western Mindanao Command		
LT GEN. RAYMUNDO FERRER, AFP Commander, Eastern Mindanao Command		
<u>REPRESENTED BY:</u> LTC. RANDOLPH G. CABANGBANG (INF) PA OIC, ACUCS for Operations, U3 MAJ BABAC	rminnie@yahoo.com 09209283230 09209023932 (feronbaba@ yahoo.com)	
CITY PLANNING AND DEVELOPMENT OFFICE (CPDO)		
ENGR. PRIMITIVO N. ALIMPOOS City Planning & Development Officer Planning and Development Office Bayugan City		
ENGR. DONG ANAYATIN CPDO Coordinator Cotabato		

**Project Launching of the
"TOPOGRAPHIC MAPPING FOR PEACE AND DEVELOPMENT IN MINDANAO"**

27 July 2010, 9:00am
Marco Polo Hotel, Davao City

CPDO





ATTENDANCE SHEET

NAME	CONTACT DETAILS: (Email Ad, Cell Phone Numbers)	SIGNATURE
ENGR. DONG ANAYATIN CPDO Coordinator Cotabato		
ENGR. MARIO LUIS J. JACINTO OIC CPDC Davao <u>REPRESENTED BY:</u> MR. DENTON F. SIAPNO Information Technology Officer I Geographic Information System Unit	dsiapno@yahoo.com 0916 3426290	
ENGR. NAEL JOSEPH D. CRUSPERO CPDO Coordinator General Santos City		
ENGR. GERBERT C. PEÑAS Planning Officer II Infrastructure Division Tangub City	0916 5115746	
ENGR. ALFREDO R. DESCALLAR Project Evaluation Officer II Social Sector Division	09219962229	

**Project Launching of the
"TOPOGRAPHIC MAPPING FOR PEACE AND DEVELOPMENT IN MINDANAO"**

27 July 2010, 9:00am
Marco Polo Hotel, Davao City

ATTENDANCE SHEET

NAME	CONTACT DETAILS: (Email Ad, Cell Phone Numbers)	SIGNATURE
ENGR. EDILBERTO G. CARMEN Planning Officer III Bislig City	09166981102	
MRS. JUNAIDA G. PRANTILLA City Planning and Devt Coordinator LGU-Valencia City	09285110583	
MRS. AMOR A. LUGO Housing and Homesite Reg, Officer II	09351487807	
MS. ESTRELLA F. SAGARAL City Planning Devt Coordinator CDO	tesstar_47@yahoo.com	
MR. NAZARIO U. GALAMBAO City Planning & Dev't Coordinator CPDO, Pagadian City		
MRS. MELINDA S. CABATO City Planning & Dev't Coordinator CPDO, Zamboanga City		
ENGR. ALBERT S. ALIMPULOS City Planning & Dev't Coordinator CPDO, Dipolog City		

**Project Launching of the
"TOPOGRAPHIC MAPPING FOR PEACE AND DEVELOPMENT IN MINDANAO"**

27 July 2010, 9:00am
Marco Polo Hotel, Davao City

ATTENDANCE SHEET




CPDO

NAME	CONTACT DETAILS: (Email Ad, Cell Phone Numbers)	SIGNATURE
ENGR. EDGARDO C. HALASAN City Planning & Dev't Coordinator CPDO, Isabela City		
ENGR. DARIO C. HAYLALAPIT City Planning & Dev't Coordinator CPDO, Dapitan City		
MR. CATALINO R. LARANJO City Planning & Dev't Coordinator CPDO, Oroquieta City		
ARCHT. GIL R. BALONDO City Planning & Dev't Coordinator CPDO, Iligan City		
MRS. JERRILYN R. TOLENTINO City Planning & Dev't Coordinator CPDO, Ozamiz City		
MR. MANUEL H. NAMBATAC Planning & Dev't Coordinator CPDO, Gingoog City		
MR. HERCULANO S. RONOLO Planning & Dev't Coordinator CPDO, Malaybalay City		

**Project Launching of the
"TOPOGRAPHIC MAPPING FOR PEACE AND DEVELOPMENT IN MINDANAO"**

27 July 2010, 9:00am
Marco Polo Hotel, Davao City

ATTENDANCE SHEET



NAME	CONTACT DETAILS: (Email Ad, Cell Phone Numbers)	SIGNATURE
ENGR. ANTENEDO E. MILLOREN Planning & Dev't Coordinator CPDO, Butuan City		
ENGR. ELMER C. TECSON Planning & Dev't Coordinator CPDO, Surigao City		
DAF-ARMM		
ATTY. LOMALA M. BALINDONG Regional Secretary	09168547078 / (664) 421-5753	
DEPARTMENT OF AGRICULTURE (DA)		
OSCAR O. PARAWAN Regional Executive Director Regional Office IX		
LEALYN A. RAMOS Regional Executive Director Regional Office X	Larry Paraluman	
DR. CARLOS B. MENDOZA OIC Regional Executive Director Regional Office XI		
MR. LARRY PINEDA OIC-Chief RAED	09263625 / 0921213.5791	

**Project Launching of the
"TOPOGRAPHIC MAPPING FOR PEACE AND DEVELOPMENT IN MINDANAO"**

27 July 2010, 9:00am
Marco Polo Hotel, Davao City

ATTENDANCE SHEET

DA


NAME	CONTACT DETAILS: (Email Ad, Cell Phone Numbers)	SIGNATURE
TOMMY A. ALA Regional Executive Director Regional Office XII <u>REPRESENTED BY:</u> DIR. JIMMY M. OLIVO, PhD. OIC-RTD for Research and Development	jmo_rfu12@yahoo 0919849776 LOPE Y. SAMPALAN 09058667089	
DEPARTMENT OF AGRARIAN REFORM (DAR)		
DIR. JULITA A. RAGANDANG Regional Director Regional Office IX		
DIR. FELIX B. AGUHOB Regional Director Regional Office X <u>REPRESENTED BY:</u> MR. NICANOR PERALTA Assist. Regional Director MR. CECILIO T. PACANA Chief Regional Management Information Center (RMIC)	cecilpacas@yahoo.com 09154034203	

**Project Launching of the
"TOPOGRAPHIC MAPPING FOR PEACE AND DEVELOPMENT IN MINDANAO"**

27 July 2010, 9:00am
Marco Polo Hotel, Davao City

ATTENDANCE SHEET



DAR

NAME	CONTACT DETAILS: (Email Ad, Cell Phone Numbers)	SIGNATURE
<p>DIR. DATU YUSOPH B. MAMA Regional Director Regional Office XI</p> <p><u>REPRESENTED BY:</u> MR. REY UNAION Supervisor</p> <p>MR. BUTCH MORENO Senior Agrarian Reform Program Officer</p> <p>ENGR. CALIXTO B. BALLOS, JR. OIC Survey Section</p> <p>ENGR. JULIET T LUY Engineer II</p>	<p>cbballosjr@yahoo.com / 0922-946067</p> <p>luyjuliete@yahoo.com / 0917 710 0702</p>	
<p>DIR. NASSER M. MUSALI, CESO III Regional Director Regional Office XII</p> <p><u>REPRESENTED BY:</u> MR. LUMUMBA PIDO Chief, Support Services Division</p>		

**Project Launching of the
"TOPOGRAPHIC MAPPING FOR PEACE AND DEVELOPMENT IN MINDANAO"**

27 July 2010, 9:00am
Marco Polo Hotel, Davao City



ATTENDANCE SHEET

NAME	CONTACT DETAILS: (Email Ad, Cell Phone Numbers)	SIGNATURE
DIR. FAISAR A. MAMBUAY, CESO IV Regional Director R.O. XIII- Butuan City MR. JOIE CEBALLOS Executive Asst. Office of the Regional Director		
HJA. ZAHRA A BAI HENNETTA PS LIDASA Assistant Regional Secretary ARMM	0 09166179823	
DEPARTMENT OF ENVIRONMENT AND NATURAL RESOURCES (DENR)		
ARLEIGH J. ADORABLE, CESO IV OIC – Regional Executive Director Regional Office IX		
ALLAN DE GALA EMB Regional Director Environmental Management Bureau Regional Office IX		
ATTY. ROGELIO C. LAGAT OIC, Regional Technical Director for Lands Land Management Services Regional Office IX	09195493859	

**Project Launching of the
"TOPOGRAPHIC MAPPING FOR PEACE AND DEVELOPMENT IN MINDANAO"**

27 July 2010, 9:00am
Marco Polo Hotel, Davao City

ATTENDANCE SHEET



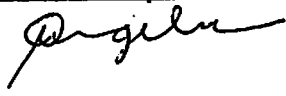
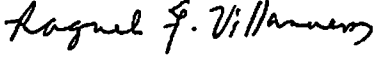
NAME	CONTACT DETAILS: (Email Ad, Cell Phone Numbers)	SIGNATURE
JESICA N. LUCERO Regional Director Mines & Geosciences Bureau Regional Office IX		
MAXIMO O. DICHOSO OIC – Regional Executive Director DENR Regional Office X	09177120773	For: 
DR. SABDULLAH C. ABUBACAR EMB Regional Director Environmental Management Bureau Regional Office X	091706205253 drscal68@yahoo.com	
CORAZON B. GALINATO Regional Technical Director Forest Management Service Regional Office X		
PAQUITO D. MELICOR, JR. OIC – Regional Technical Director Land Management Service Regional Office X		
DARIO T. MIÑOZA OIC – Regional Director Mines and Geosciences Bureau Regional Office X		

**Project Launching of the
"TOPOGRAPHIC MAPPING FOR PEACE AND DEVELOPMENT IN MINDANAO"**

27 July 2010, 9:00am
Marco Polo Hotel, Davao City

DENR

ATTENDANCE SHEET


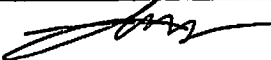

NAME	CONTACT DETAILS: (Email Ad, Cell Phone Numbers)	SIGNATURE
DIR. JIM O. SAMPULNA Regional Executive Director Regional Office XI		
DIR. HARDINADO PATNUGOT Regional Technical Director for Forestry Regional Office XI	ENGR. DANILLO C. GONZALES dannycivilengr@yahoo.com 0919-3045710	
ATTY. FELIX ALICER Regional Technical Director for Land Regional Office XI	DENR - XI - UMG 09289388417	
EDILBERTO L. ARREZA Regional Director Regional Office XI	Noel B. Angiler leaneeramb@yahoo.com 09169373576	
DIR. METODIO TURBELLA EMB Regional Director Regional Office XI REPRESENTED BY: ENGR. RAQUEL F. VILLANUEVA OIC Chief Planning MIS & Statistics Division	ENGR. RAQUEL F. VILLANUEVA rquellvill_72may@yahoo.com 0918-680-8420	
RAQUIL-ALI M. LUCMAN Regional Executive Director Regional Office XII		

**Project Launching of the
"TOPOGRAPHIC MAPPING FOR PEACE AND DEVELOPMENT IN MINDANAO"**

27 July 2010, 9:00am
Marco Polo Hotel, Davao City

ATTENDANCE SHEET

DENR





NAME	CONTACT DETAILS: (Email Ad, Cell Phone Numbers)	SIGNATURE
DATU TUNGKO SAIKOL EMB Regional Director Regional Office XII	DAI USRANA 2 MEDICAL EMB XII, KORONADAL CITY 083 2209847	
DIR. MURIPAGA T. UMPAR Regional Technical Director Forest Management Sector Regional Office XII		
DIR. SACARUDDIN MARAGANG Regional Technical Director for Land Regional Office XII ENGR. USMAN A. MAGARANG Chief, Field Networks Survey Party-K/ Concurrent Chief Aggregate Survey Section	ALVIN MAGARANG DENR, KORONADAL CITY USMAN A. MAGARANG DENR, KORONADAL CITY	 
DIR. CONSTANCIO A. PAYE JR. Regional Director, MGB XII-CM Regional Office XII		
DIR. EDILBERTO BUISER OIC – Regional Executive Director Regional Office XIII		
MS. MARITESS OCAMPO Division Chief		

**Project Launching of the
"TOPOGRAPHIC MAPPING FOR PEACE AND DEVELOPMENT IN MINDANAO"**

27 July 2010, 9:00am
Marco Polo Hotel, Davao City

DENR




ATTENDANCE SHEET

NAME	CONTACT DETAILS: (Email Ad, Cell Phone Numbers)	SIGNATURE
DIR. ESTHER OLAVIDEZ EMB Regional Director Regional Office XIII		
ALI M. BARI Regional Technical Director Forest Management Service	LEONARDO M. AYA-AYI, SR. (09217203801)	
PAQUITO R. ROSAL Regional Technical Director Land Management Service Regional Office XIII	(RTD LMS CARAGA) 09193388998	
ENGR. ARTHUR GERMAN Chief Surveys Division Lands Sector	OK, Chief LSD Caraga Region 0917-7748-146	
CHARLO R. BASADRE OIC – Regional Director Mines & Geosciences Bureau Regional Office XIII		
DIR. ISMAEL MABANIG FMB Director ARMM	DENR-ARMM FMB cel. # 09209455679	

**Project Launching of the
"TOPOGRAPHIC MAPPING FOR PEACE AND DEVELOPMENT IN MINDANAO"**

27 July 2010, 9:00am
Marco Polo Hotel, Davao City

ATTENDANCE SHEET

NAME	CONTACT DETAILS: (Email Ad, Cell Phone Numbers)	SIGNATURE
DIR. BRAHIM ANDAMEN Director for LMB ARMM	09177204011	
DEPARTMENT OF INTERIOR AND LOCAL GOVERNANCE (DILG)		
DIR. PAISAL O. ABUTAZIL, CESO III Regional Director Regional Office IX		
DIR. LORETO T. BHAGWANI Regional Director Regional Office X		
DIR. QUIRINO M. LIBUNAO, CESO III Regional Director Regional Office XI		
BUAGAS B. SULAIK, CESO III Regional Director Regional Office XII		
DIR. RENE K. BURDEOS Regional Director Regional Office XIII		
MR. HAROUN ALRASHID LUCMAN, JR. Regional Secretary ARMM		

Project Launching of the
"TOPOGRAPHIC MAPPING FOR PEACE AND DEVELOPMENT IN MINDANAO"

27 July 2010, 9:00am
 Marco Polo Hotel, Davao City




ATTENDANCE SHEET

NAME	CONTACT DETAILS: (Email Ad, Cell Phone Numbers)	SIGNATURE
DEPARTMENT OF TOURISM (DOT)		
DIR. JAMES ELRIDGE C. ADRAINCEM Regional Director Regional Office IX		
DIR. CATALINO E. CHAN, III Regional Director Regional Office X		
DIR. SONIA V. GARCIA-ANTONIO Regional Director Regional Office XI		
MR. JOSE B CABULANAN OIC – Regional Director Regional Office XII		
MACACUNA PANGANDAMAN Regional Secretary ARMM		
DEPARTMENT OF PUBLIC WORKS AND HIGHWAYS (DPWH)		
DIR. PEDRO S. HERRERA, JR. Regional Director Regional Office IX		
ENGR. ALEX DUHIG Chief, Construction Division		

**Project Launching of the
"TOPOGRAPHIC MAPPING FOR PEACE AND DEVELOPMENT IN MINDANAO"**

27 July 2010, 9:00am
Marco Polo Hotel, Davao City

ATTENDANCE SHEET


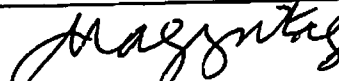

NAME	CONTACT DETAILS: (Email Ad, Cell Phone Numbers)	SIGNATURE
<p>DIR. JEROME DELA ROSA Regional Director Regional Office X</p> <p><u>REPRESENTED BY:</u> ENGR. HELENITA A. CONTRERAS Engineer III Planning and Design Division</p> <p>MS. MR. LIBERTY M. VALLAR Draftsman II Planning and Design Division</p>	<p><i>helenita.contreras@yahoo.com</i> <i>09261959524</i></p> <p><i>libbymabsvallar@yahoo.com</i> <i>09156776296</i></p>	 
<p>DIR. OSOP A. ALI Regional Director Regional Office XI</p>		
<p>DIR. SINAOLAN MACARAMBON Regional Director Regional Office XII</p> <p><u>REPRESENTED BY:</u> ENGR. SAMSON M. SUAREZ Draftsman II, Planning & Design Division</p>		

**Project Launching of the
"TOPOGRAPHIC MAPPING FOR PEACE AND DEVELOPMENT IN MINDANAO"**

27 July 2010, 9:00am
Marco Polo Hotel, Davao City

ATTENDANCE SHEET




DPWH

NAME	CONTACT DETAILS: (Email Ad, Cell Phone Numbers)	SIGNATURE
DIR. EVELYN T. BARROSO, PhD, CESO V Regional Director Caraga Office XIII ENGR. BEN CERNA DPWH – Surigao Area Office ENGR. SAMSON L. HEBRA Engr V DPWH-CARAGA- Butuan	09164604909	
DIR. NASRODIN D. MAKABINTA Assistant Regional Secretary ARMM	09168387455	
MARINA		
ENGR. EMMANUEL B. CARPIO Director, MARINA –IX		
MR. MARIANITO MENDOZA Director, MARINA-X		
ATTY. JEAN VER P. PIA, CSEE Director, MARINA-XI	ENGR. JOSE BERNARDO R. MUNARCA	 Senior Shipbuilding Specialist

**Project Launching of the
"TOPOGRAPHIC MAPPING FOR PEACE AND DEVELOPMENT IN MINDANAO"**

27 July 2010, 9:00am
Marco Polo Hotel, Davao City

ATTENDANCE SHEET




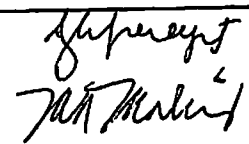
NAME	CONTACT DETAILS: (Email Ad, Cell Phone Numbers)	SIGNATURE
ATTY. IRVING L. SAIPUDIN Director, MARINA-XII REPRESENTED BY: MARIVICK ALONZO Maritime Industry Development Specialist II Domestic Franchising	09174888238	
NCIP		
MR. LISTA U. CAWANAN, JR. OIC – Regional Director RO IX		
DATU TOMY LABAON Regional Director RO X		
ATTY. GERONIMO AGURO <i>AGURO</i> OIC Regional Director	248-2942	
MS. JEANNIE ANNE M. ZOILO Regional Director		
ATTY. JOSE DUMAGAN, JR. OIC Regional Director RO XIII		
NEDA		
DIR. ARTURO VALERO Regional Director – RO IX <i>Maria Pilar C. Dayaganon (Representative)</i>	09192644720 ; 925-0048 ; 215-4113 piebun73@yahoo.com; nedapagadand@yahoo.com	

**Project Launching of the
"TOPOGRAPHIC MAPPING FOR PEACE AND DEVELOPMENT IN MINDANAO"**

27 July 2010, 9:00am
Marco Polo Hotel, Davao City

NEDA
~~DAVAO~~



ATTENDANCE SHEET

NAME	CONTACT DETAILS: (Email Ad, Cell Phone Numbers)	SIGNATURE
CARMENCITA S. COCHINGCO Regional Director – RO XI		
DIR. TERESITA SOCORRO RAMOS OIC-Regional Director RO XII <u>REPRESENTED BY:</u> DIR. FLORITA A. RIDAO OIC-Assistant Regional Director	JOSEPH A. E. GECOSACA Phlorita A. Ridao	
DIR. LEON DACANAY OIC Regional – RO XIII		
NIA.		
ENGR. ALBERTO B. LACUAREN Acting Regional Irrigation Manager Regional Office IX		
ENGR. JULIUS S. MAQUILING / ENGR. Regional Manager A Office of the Regional Manager Regional Office X AVELINO + ANDILAB		
DIR. FELIX RAZO / Engr. Antonette Regional Irrigation Manager Pasaporte/ Regional Office XI Engr. Maribeth Matrabo	acap-613@yahoo.com (09995870738) - nia11planning@yahoo.com (09217122261) 082 2251005	

**Project Launching of the
"TOPOGRAPHIC MAPPING FOR PEACE AND DEVELOPMENT IN MINDANAO"**

27 July 2010, 9:00am
Marco Polo Hotel, Davao City

ATTENDANCE SHEET




NAME	CONTACT DETAILS: (Email Ad, Cell Phone Numbers)	SIGNATURE
ENGR. MODESTO ANDERSON TOLENTINO Regional Director Regional office XII <u>REPRESENTED BY:</u> ENGR. VIRGILIO DECAL Supervising Engineer A	x	
ENGR. DEMOCRATICO P. GRANA, JR., CESO Regional Irrigation Manager Regional Office - XIII		
NSO		
RONALDO C. TAGHAP OIC Regional Director Regional Office IX		
SALVADOR A. AVES Regional Director Regional Office X		
JAIME S. PALLER Regional Director Regional Office XI	RHETT D. MILGO	

**Project Launching of the
"TOPOGRAPHIC MAPPING FOR PEACE AND DEVELOPMENT IN MINDANAO"**

27 July 2010, 9:00am
Marco Polo Hotel, Davao City

ATTENDANCE SHEET


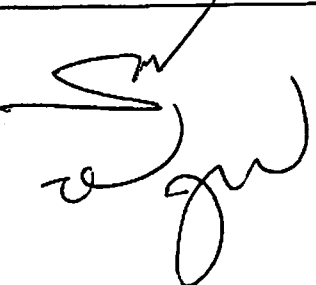

NSD

NAME	CONTACT DETAILS: (Email Ad, Cell Phone Numbers)	SIGNATURE
MAGTAHAR L. MANULON Regional Director Regional Office XII		
ROSALINDA C. CELESTE Regional Director Regional Office XIII		
COMMANDO P. PILIMPINAS Regional Director ARMM	HAZRAT B. LAURAN 092384750144	
PPDO/ RPDO		
MR. ROMEO CELESTE Provincial Planning Officer ComVal		
MRS. JOSIE JEAN R. RABANOZ Provincial Government Department Head Provincial Planning & Engineering Department Davao del Norte	0917-7205956 jeeunrabanoz@vphn.com	
MS. LORNA FERRER OIC Provincial Planning Officer Davao del Sur		

**Project Launching of the
"TOPOGRAPHIC MAPPING FOR PEACE AND DEVELOPMENT IN MINDANAO"**

27 July 2010, 9:00am
Marco Polo Hotel, Davao City

ATTENDANCE SHEET

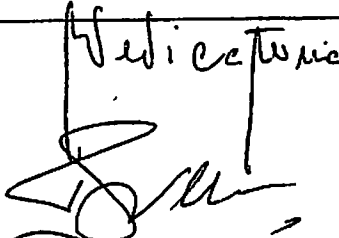




NAME	CONTACT DETAILS: (Email Ad, Cell Phone Numbers)	SIGNATURE
MR. FREDDIE BENDULO Provincial Planning Officer Davao Oriental DR. SANTIAGO C. ENGINCO, JR.	bdubend@yahoo.com 09215261214/	
MRS. BRIGIDA TANGUNAN Provincial Planning Officer Lanao del Norte		
MR. ULYSSES QUINTO Planning Officer IV, OIC PPDO Officer North Cotabato	09219649168 - northcot_ppdo@yahoo.com	
MR. RENE PARABA OIC Provincial Planning Coordinator Sarangani Province MR. NOEL S. NAVARRO Draftman II Plans and Programs Division	083 508 2175 / 09212868670 09077317432	
MR. DANILO SUPE Provincial Planning Officer South Cotabato		
ENGR. ROMEO B. ZARAGOZA Provincial Planning and Development Officer Sultan Kudarat ENGR. KIMBERLY L. PALAWAN ENGR. JOCELYN MAGLASANG		

**Project Launching of the
"TOPOGRAPHIC MAPPING FOR PEACE AND DEVELOPMENT IN MINDANAO"**

27 July 2010, 9:00am
Marco Polo Hotel, Davao City

PPDO


ATTENDANCE SHEET

NAME	CONTACT DETAILS: (Email Ad, Cell Phone Numbers)	SIGNATURE
MR. LOY M. CANALES Provincial Planning & Dev't Coordinator Zamboanga del Sur		
ATTY. NICERIO A. NAPIGKIT Provincial Planning & Dev't Coordinator Ipil, Zamboanga Sibugay		
MS. SALVACION DEDICATORIA Provincial Planning and Devt Coordinator PPDO Bukidnon	09195937992	Medicetwinc 
MR. JOEL S. VICTORIA Head, GIS Division, PGO	09166544232 jsvhu2@yahoo.com	
MR. GENARO LESWE, JR. Project Devt Officer II, PPDO	09185830531	
MR. PARASA B. ATALAD Provincial Planning Officer Basilan	09177248697	
DIR. DIAMADEL DUMAGAY, CESO Executive Director RPDO-ARMM ARD MLANG U. MADAL	0906 6115854	
OCD		

**Project Launching of the
"TOPOGRAPHIC MAPPING FOR PEACE AND DEVELOPMENT IN MINDANAO"**

27 July 2010, 9:00am
Marco Polo Hotel, Davao City

ATTENDANCE SHEET






NAME	CONTACT DETAILS: (Email Ad, Cell Phone Numbers)	SIGNATURE
EDGAR J. OLLET Director BASULTA		
LIZA MAZO Officer in Charge, Region XI		
RDCC		
ATTY. PEDRO U. TANGO PNP Regional Director & RDCC-XI Chairman		
ATTY. FELICIANO P. KHU, JR. PNP-12 Regional Director and RDCC XII Chairman PSSUPT. ROBERT R. KIUNISALA Chief, Regional Intel Division	09167493562	
LITA B. ENOK Director, OCD Region XII and RDCC ARMM Chairman		
Other Agencies		

**Project Launching of the
"TOPOGRAPHIC MAPPING FOR PEACE AND DEVELOPMENT IN MINDANAO"**

27 July 2010, 9:00am
Marco Polo Hotel, Davao City








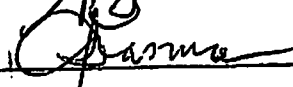
ATTENDANCE SHEET

OTHER AGENCIES

NAME	CONTACT DETAILS: (Email Ad, Cell Phone Numbers)	SIGNATURE
ENGR. NORMAN S. DATUKON Regional Officer Southern Mindanao (Regions 11 & 12) HLURB <u>REPRESENTED BY:</u> ENGR. RAMON E. REVILLA HH Regulation Officer III		
MR. BERT P. BARRIGA, JR. ICT Davao President		
HON. RAMON M. ABALOS LMP Mindanao Cluster President Lambayong, Sultan Kudarat		
MR. VICENTE B. CALAG <i>DR. NILO</i> Director, GIS Laboratory <i>OPONDA</i> University of the Philippines in Mindanao		
MR. VICENTE T. LAO Chairman, Mindanao Business Council	<i>represented by Charles delos Reyes</i>	
DIR. MOHAMMAD SHUAIB YACOB Executive Director Bangsamoro Development Agency JULIE O. MARLICA	<i>jozelm97@yahoo.com / 790-2557</i>	
JAINIE CASINTO	<i>0907 70302652 - 2441838</i>	

Project Launching of the
"TOPOGRAPHIC MAPPING FOR PEACE AND DEVELOPMENT IN MINDANAO"
 27 July 2010, 9:00am
 Marco Polo Hotel, Davao City

ATTENDANCE SHEET








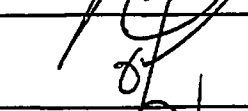



NAME	CONTACT DETAILS: (Email Ad, Cell Phone Numbers)	SIGNATURE
MAAN LARA (SUNSTAR)	maan.lara@gmail.com	
Aurelio A. Penz (PHILPRESS)	aurelio_penz@yahoo.com	
Roy Gonzon (Dxum)	rogon2@yahoo.com	
HERCULES R. MELENDRES	MINYA	
CARINA L. CAYON	carinalcayon@yahoo.com	
Rene B. Lumanawa	rblmail@yahoo.com.ph	
DERF MATZ	dcmatz@planetnetwork.com	
MICHAEL CORONEL		
SARAH HILDMAN		
DANIMARTEL, JS	yangkangara2002@k...	
Domingo Any	DTI - JICA Cluster group	
ALGIN GINGATAN	DPWH XI	
KEY AUGUSTINE I. PASCUA	DPWH XI	

=42

**Project Launching of the
"TOPOGRAPHIC MAPPING FOR PEACE AND DEVELOPMENT IN MINDANAO"**

27 July 2010, 9:00am
Marco Polo Hotel, Davao City

ATTENDANCE SHEET

NAME	CONTACT DETAILS: (Email Ad, Cell Phone Numbers)	SIGNATURE
DEPUTY ADM. LINDA SD PAPA NAMRIA	(02) 810 5463	
DEPUTY ADM. EFREN P. CARANDANG NAMRIA	810 5464	
DIR. JOSE GALO P. ISADA MGD	884 2844	
ACTING DIR. JOSE CABANAYAN JR. RSRDAD	0917 3411255	
OIC DIR ENRIQUE A. MACASPAC ESD		
OIC DIR JOHN SF. FABIC IMD		
COMMCROMEO I. HO HD	(02) 242-29-55	
MS. ROWENA BONGALOS HEAhEAD, Exec. Asst.	0908 4033229	
ENGR. RUEL DM. BELEN Chief, Plans and Operations Division	0917-2469281	
MS. OFELIA T. CASTRO Photogrammetry	0916 4796661	
MR. JOAQUIN BORJA, JR. Cartography	09228029883	
MR. NICANDRO PARAYNO Aerial and Spatial Surveys	0906 2685408	

**Project Launching of the
"TOPOGRAPHIC MAPPING FOR PEACE AND DEVELOPMENT IN MINDANAO"**

27 July 2010, 9:00am
Marco Polo Hotel, Davao City








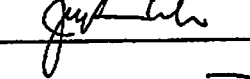
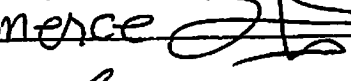


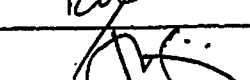
ATTENDANCE SHEET

NAME	CONTACT DETAILS: (Email Ad, Cell Phone Numbers)	SIGNATURE
MARGRACE D. PEDREZUELA	CORTEZA INFO&CS CONSULTATION grace@cor tezainfo&cs.com	
Roxanne P. Alafara	CRDP Consulting Inc.	
Chona C. Pradas	PPDO DrPrkman - chon_412009@yahoo.com	
DARREN A. DEMIAR	nathaniel_john82@yahoo.com	
ICHIRO TEGUCHI	PASCOPHILS	
ROSENDO B. ADRIARQUE	09196401332 rba740409@yahoo.com	
Marianela D. Chavez (assistant engr. JICA Study Team)	09088841104/ba_beautiful@yahoo.com	
Ernesto Quisung	JICA Nepal	
SILVESTRE T. SABANDO JR.	LGU DIPOLOG CITY 0921 2107277	
VIRGILIO S. SANTOS	F.F. CRUZ & Co., INC 800 EDSA	
Kenneseey Robuc	F.F. Cruz & Co., Inc: 0917-8056618	
Crispin German	F.F. Cruz & Co., Inc 0909 71259	
Benjamin S. Velasco	0916-71	

**Project Launching of the
"TOPOGRAPHIC MAPPING FOR PEACE AND DEVELOPMENT IN MINDANAO"**

27 July 2010, 9:00am
Marco Polo Hotel, Davao City









ATTENDANCE SHEET

NAME	CONTACT DETAILS: (Email Ad, Cell Phone Numbers)	SIGNATURE
Engr- Henry Mictorio / Kalasag	Kalasangfoundation@yahoo.com	
Suraida H. Miktung	Kalasangfoundation@yahoo.com	
Reynaldo L. Baloboy	rlbaloboy_cckey@yahoo.com	
JOEL B. ARELLANO	arellanojba@yahoo.com	
ENRIQUE B. TANJANAN JR.	eni_et@yahoo.com-ph-cckey@yahoo.com	
Mohamadali M. Asadangan	PPWH-ARMU	
AMOR A. LUÑO	OUDDC-VALENCIA	
JUNAIDA G. KRANTIWA	OUDDC-VALENCIA	
Hikaru Miyake CHUG TORRES	Japanese Chamber of Commerce ED- MinBC	
Gerardo S. Ledesma	CENTRA info sys corp.	
James D. Mackro	MGB-12 Co. City	
KIMO RODRIGUEZ	SUNSTAR / 0926 675 8903	

**Project Launching of the
"TOPOGRAPHIC MAPPING FOR PEACE AND DEVELOPMENT IN MINDANAO"**

27 July 2010, 9:00am
Marco Polo Hotel, Davao City

ATTENDANCE SHEET

NAME	CONTACT DETAILS: (Email Ad, Cell Phone Numbers)	SIGNATURE
MR. NELSON TALABUCON Auditor	0919 229 7071	
MR. NOEL VEGA Accounting		
MS. MELANIE DE OCAMPO	0909-998-7777	
MR. ROBERTO ALMUETE Financial Mgt	02810 5451	
MR. HOMER H. MESA POD Staff	0921 959 7362	
MS. XENIA R. ANDRES Media Production Specialist III	con) 8102890	
MR. RENATO EGUIA Media Production Specialist III	8102890	
MS. MYRA GARRA EMS II	09198249629	

Minutes of the Meeting
1st Technical Coordinating Committee (TCC) Meeting for North- eastern Mindanao
Topographic Mapping for Peace and Development in Mindanao
Dynasty Hotel, Cagayan de Oro City
9 September 2010
9:00 AM-1:00 PM

In attendance:
(see attached attendance sheet)

Agenda:

1. To conduct the first Technical Coordinating Committee (TCC) Meeting of the JICA-Assisted Project on "Topographic Mapping for Peace and Development" in Cagayan de Oro City.

Highlights of the Meeting

I. Welcome Remarks

Mr. Maximo O. Dichoso, Regional Executive Director of Department of Environment and Natural Resources (DENR) Region X, delivered the welcome remarks. He expressed the significance of the project in the sustainable management of the natural resources of Mindanao. In closing, he thanked the project partners JICA, NAMRIA and MinDA for facilitating the project and encouraged the cooperation of the stakeholders.

II. Introduction of participants

The TCC participants were individually introduced from various Local Government Units (LGUs), national government agencies (NGAs) and private sector.

III. Call to Order and Overview of the Meeting

The meeting was called to order at 10:30 A.M. by Deputy Administrator Efren P. Carandang, NAMRIA. He expressed the importance of Technical Coordinating Committee (TCC) Meeting in project implementation. He introduced the presenters from MinDA, JICA Project Team and contractors for the field survey activities.

Project Presentations

Mr. Ernie Tomas Jr., MinDA, presented and discussed the Project Monitoring and Advisory Mechanisms. He acknowledged the importance of the project and mentioned the 20-year development plan for Mindanao called the Mindanao 2020. In closing, he enjoined the cooperation of the various stakeholders for ensuring the smooth field data gathering activities.

Mr. Yutaka Kokufu, Project Team Leader, presented and discussed the Project Work Plan, Milestones and Status.

IV. Message

Message from the City Government of Cagayan de Oro

Vice-mayor Caesar Ian E. Acenas delivered the keynote message in behalf of Hon. Mayor Vicente Y. Emano of Cagayan de Oro City. He said that the Mayor had to attend equally important functions in the office. He expressed the importance of the project for the management of various potentials in Mindanao and his gratitude to JICA in helping the City of Cagayan de Oro in its development projects. He hoped for a very good output of the project that would benefit the fast-growing development in Mindanao.

This was followed by the presentations of the subcontractors: Engr. Virgilio Santos of F.F. Cruz and Company, Mr. Enrique B. Tajanlangit Jr. of C.C. Keiyo, Engr. Roxanne P. Alfara of SRDP Consulting and For. Paul Eric C.Paz of Certeza Infosys Corporation, respectively. The contractors presented their Work Plans and necessary assistance from the TCC member-agencies in their contract areas. The subcontractors also requested support from the TCC members for all relevant data and assistance during the field survey.

V. Open Forum

The open forum was moderated by Forester Myra B. Garra of NAMRIA.

Points of Discussion

1. Product access/collaboration and project coordination

- A participant from the Local Government Unit (LGU) asked about the project outputs and its access. DA Carandang informed the group that the project outputs will be available in both printed and digital GIS-ready format. These include orthorectified-image and topographic maps to be made available upon request through proper coordination with MinDA. The participant suggested early

coordination with their offices on data gathering of the field survey teams. Engr. Santos of F.F. Cruz also requested NAMRIA and MinDA for the centralized collection and distribution of data. DA Carandang said that MinDA will facilitate the provision of data to the contractors, by the TCC members.

- A representative from Department of Tourism (DOT) informed the group regarding the available data in their office which includes the listing of important landmarks, facilities, social-infrastructures, tourism sites and contact details in both digital and printed formats. In exchange, she requested the project outputs/maps. DA Carandang appreciated the data collaboration from DOT and assured free access of all the project outputs.
- A participant from National Economic Development Authority (NEDA) informed the group regarding their available data on Regional Physical Frame Work Plan covering 2004-2020 and will welcome the contractors in their office during their visit.
- A representative from Provincial Planning and Development Office (PPDO) queried on the project output that would supersede the previous map sheets. DA Carandang assured that the project output will update Mindanao map sheets. The participant also asked the necessity of a legislative order for the official project output. DA Carandang explained that there is no need for a legislative approval since it will have the NAMRIA stamp as the official output of the central mapping agency of government.
- A representative from City Planning and Development Office (CPDO) of Cagayan de Oro City informed the contractors that the requested data were already prepared. Engr. Santos of F.F. Cruz and Company appreciated the availability of the data and informed that they will be sending their staff to their office.
- A participant from LGU requested to be clarified on the DENR project regarding landslide prone areas being associated with the project output. Dir. Cabanayan from NAMRIA explained about geo-hazard mapping being supported by NAMRIA. The topographic project output will only produce the base maps, while the multi-hazard mapping is a separate DENR project. DA Carandang further explained NAMRIA's function in producing base maps and thematic mapping to integrate all other information. He emphasized the importance of base and thematic mapping. Dir. Fabic from NAMRIA informed the group about the availability of the 1:250,000 geo-hazard maps of Mindanao at the Regional Office of Civil Defense (OCD) and Regional Disaster Coordinating Council (RDCC).
- A representative from DPWH inquired on free access of the project data. DA Carandang assured the stakeholders of free access to the data since the project is being funded by JICA, and that NAMRIA and MinDA are funding the administrative expense.

- A participant from DPWH inquired on the establishment of permanent landmarks during the GCP surveys. Mr. Tajanlangit from C.C. Keiyo explained that the control point will be identified using satellite image for mapping purposes and the GCP's will only serve as the reference point. DA Carandang informed the group about NAMRIA Project on "Philippine Reference System (PRS) of 1992" as well as the established Geodetic Network Information System (GNIS) in the Philippines as standard for all surveying and mapping activities. In addition, he explained that the available data on the geodetic network can be accessed through www.namria.gov.ph. He also mentioned Engr. Jun Melicol, NAMRIA's focal person from DENR-Land Management Services. Moreover, he promoted the "Adopt-a-Mojon Project" that aims to preserve the established mojons by PRS 92 for land titling and surveys.
- Engr. Alfafara queried on the process of data gathering. DA Carandang informed the group that it should be in formal communication addressed to the stakeholders. Mr. Tomas from MinDA informed the group that they already sent the baseline survey form to all the LGU's in Mindanao. Ms. Dumanig from MinDA updated the group regarding the status of the survey form and the Memorandum of Commitment. MinDA has forwarded communication to all PPDO's and chartered cities and will notify all the municipalities covered by the project.

2. Boundary Dispute

- A representative from (PPDO) inquired about boundary conflicts. DA Carandang explained that administrative boundaries abound nationwide and there is a provision in the local government code on how to settle boundary disputes. Nevertheless, DENR-NAMRIA's role is merely provide technical assistance since political resolution between affected parties can resolve boundary conflict problems. He emphasized that NAMRIA maps are not considered authoritative with regard to administrative boundaries as stated in the marginal information.

3. Security Issues

- A participant from Kalasag Foundation inquired on security matters during the field survey concerning the military and the "other side" in Northern Mindanao. Mr. Tomas from MinDA assured the group that security matters will be coordinated by MinDA, as what Sec. Dureza had said during the project launching. He explained that there are two military groups covering Mindanao, the Eastern Mindanao Command (EastMinCom) based in Davao and the Western Mindanao Command (WestMinCom) based in Zamboanga, respectively. EastMinCom covers the North-eastern and South-central Mindanao. Moreover, Lt. Gen. Randolph Cabangbang, EastMinCom representative, who attended the TCC Meeting in General Santos City already offered their services to facilitate security concern during the field survey.

VI. Other Matters

A representative from MinDA suggested to the contractors to include the identification of areas which has existing development projects during their field survey. This would facilitate MinDA's 2020 development plans in identifying project areas in Mindanao which may need project donors. Mr. Tomas from MinDA informed the group that they have the Mindanao ODA Database to locate specific location of the project areas and these will be provided to the contractors. Mr. Santos of F.F.Cruz and Company informed the group about their previous JICA projects in Mindanao. In addition, a representative from LGU-CARAGA and Kalasag Foundation informed the group about the projects made by their office in Mindanao.

Adjournment:

The meeting was adjourned at 1:00 P.M. Lunch was served after.

Prepared by:

For. Myra B. Garra
Ecosystem Management Specialist II
Mapping and Geodesy Department
NAMRIA

Approved:

Usec. Peter Nilo Tiangco, Ph.D.
Administrator, NAMRIA

Minutes of the Meeting
1st Technical Coordinating Committee (TCC) Meeting for South-Central Mindanao
Topographic Mapping for Peace and Development in Mindanao
Tierra Montana Hotel, General Santos City
7 September 2010
9:00 AM-1:00 PM

In attendance:
(see attached attendance sheet)

Agenda:

1. To conduct the first Technical Coordinating Committee (TCC) Meeting of the JICA-Assisted Project on "Topographic Mapping for Peace and Development" in General Santos City.
-

Highlights of the Meeting

I. Welcome Remarks

Dr. Bighani M. Manipula, OIC- Regional Technical Director of Ecosystems Research and Development Service (ERDS) of DENR Region XII, delivered the welcome remarks. He represented Dir. Raquil-ali M. Lucman, the Regional Executive Director. He cited that the JICA project is also a commitment to Pres. Aquino's first 100 days. He discussed the significance of the project for peace and socio-economic development of the people of Mindanao.

II. Message

Message from the City Government of General Santos

Councilor Vivencio Dinopol delivered the message in behalf of Hon. Mayor Darlene Antonino-Custodio of General Santos City. He discussed the importance of the project for local development planning and accurate implementation of projects, as well as peacekeeping and law enforcement in Mindanao. He expressed the city government's appreciation to JICA, NAMRIA and MinDA for the project.

III. Introduction of participants

The TCC participants were individually introduced coming from various Local Government Unit's (LGUs), national government agencies (NGAs) and private sector.

IV. Call to Order and Overview of the Meeting

The meeting was called to order at 10:30 A.M. by Dir. Jose Galo P. Isada Jr., Mapping and Geodesy Department, NAMRIA. He expressed the importance of Technical Coordinating Committee (TCC) Meeting in project implementation. He also mentioned the parallel TCC meetings on September 8 at Zamboanga City and on September 9 at Cagayan de Oro City. He introduced the presenters from MinDA, JICA Project Team and private contractors.

Project Presentations

Mr. Ernie Tomas Jr., MinDA, presented and discussed the Project Monitoring and Advisory Mechanisms. He acknowledged the importance of the project and mentioned the 20-year development plan for Mindanao called the Mindanao 2020. In closing, he enjoined the cooperation of the various stakeholders for ensuring the technical requirements of the project.

Mr. Yutaka Kokufu, Project Team Leader, presented and discussed the Project Work Plan, Milestones and Status. This was followed by the presentations of the subcontractors for field survey: Mr. Virgilio Santos of F.F. Cruz and Company, Mr. Reynaldo Adorador of Certeza Infosys Corporation, Engr. Roxanne P. Alfafara of SRDP Consulting and Mr. Enrique B. Tajanlangit Jr. of C.C. Keiyo, respectively. The contractors presented their respective work plans and necessary assistance from TCC member-agencies in their areas of interest. The subcontractors also requested support from the TCC members for relevant data and assistance during the field survey.

V. Open Forum

The open forum was moderated by Engr. Charisma Victoria Cayapan.

Points of Discussion

1. Boundary Dispute

- A participant from National Statistics Office (NSO) inquired about boundary conflicts. He also informed the group on the available maps in their office including enumeration areas up to Barangay level (sketch maps) for census and survey purposes significant input to the project. Dir. Isada appreciated his gesture and informed the group that the issue on boundary conflict is a political issue and cannot only be resolved by technical solution.

2. Double registration/counting

- A participant from National Irrigation Authority (NIA) suggested the collaboration of technical agencies (using GPS), LGUs and people's initiative in determining their spatial location in NSO's data to solve the problem of double counting on population data. Dir. Isada informed the group that one of the project output is the Ortho-image map, in which the spatial distribution of the built-up areas can be verified.

3. Product access and data collaboration

- A participant from Autonomous Region of Muslim Mindanao (ARMM) inquired on request of certain map data from the project. Dir. Isada stressed that the project will only provide base maps and these will be made available to the stakeholders to layer the available information in their offices.
- A participant from National Council for Indigenous People (NCIP) informed the group about their available maps and asked about access to project output for their input data. Dir. Isada reiterated that the output base maps can be used to layer the available data of their offices based on the updated base maps.
- A participant from LGU queried on the free access of the output maps. Dir. Isada informed the group that the project outputs will be made available for public through proper coordination with MinDA.
- A representative from DENR Region XII inquired on the available digital formats that will be provided and the urgency of making these data immediately accessible. Dir. Isada informed the group that the project will provide digital data formats which are GIS-ready. In addition, one of the important project output is ortho-imag that can be used for land cover interpretation and other applications. Nevertheless, other basic information urgently needed is available at NAMRIA, like satellite imageries which could be accessed by the TCC upon coordination with MinDA.

4. Questionnaire survey forms

- A participant from Local Government Unit (LGU) inquired on the kind of assistance that will be provided based on the submitted survey form. Dir. Isada explained that their answers in the survey form will determine present capacities of the stakeholders as basis for necessary support of the project.

5. Security Issues

- Lt. Gen. Randolph Cabangbang, a participant from Eastern Mindanao Command (Eastmincom) requested to include the Armed Forces of the Philippines (AFP) in the project implementation. Moreover, he offered free security and transportation services of AFP and encouraged the group to coordinate with them during the field survey. He expressed the significance of the project output in saving the lives of our soldiers in Mindanao. Mr. Adorador of Certeza Infosys Inc., attested to the

52

assistance being provided by the AFP during their field survey activities in Mindanao. Dir. Isada appreciated the necessary assistance extended to the representative from AFP.

- A representative from Kalasag foundation, one of the subcontractors, asked about the security issues and high-level coordination with regards to the "other party" involved, the Moro Islamic Liberation Front (MILF) during the field surveys. Dir. Isada informed the group that these matters are being facilitated by the Project Steering Committee as chaired by MinDA.

VI. Other Matters

Lt. Gen. Cabangbang from Eastmincom informed the group regarding the GIS ready data of Mindanao produced by JICA, two years ago; and is asking for its availability. The JICA representative explained that their project output is with OPAPP and she will communicate it with their office.

Adjournment:

The meeting was adjourned at 1:00 P.M. Lunch was served after.

Prepared by:

For. Myra B. Garra
Ecosystem Management Specialist II
Mapping and Geodesy Department
NAMRIA

Approved:

Usec. Peter Nilo Tiangco, Ph.D.
Administrator, NAMRIA

Minutes of Meeting

"Topographic Mapping for Peace and Development in Mindanao"

Pasonanca, Zamboanga City

08 September 2010

Agenda:

1st Technical Coordinating Committee (TCC) Meeting for Western Mindanao

Proceedings:

1. The 1st Technical Coordinating Committee (TCC) Meeting for Western Mindanao was held on 08 September 2010 in Pasonanca, Zamboanga City.
2. Engr. Edgardo Callanta, Interim PENRO of Zamboanga City, welcomed all the TCC members while Ms. Melinda Cabato, in behalf of Zamboanga City Mayor Celso Lobregat, delivered an inspirational message in support of the Project.
3. Deputy
Administrator Linda SD. Papa presided the meeting. As an overview, DA Papa has encouraged the members to actively participate in the two-year implementation of the Project. One of the most important inputs in the Project will be coming from the TCC members, who are also the final users of the Project output.
4. Presentations
and discussions about the Project and its implementation scheme followed. Engr. Joan Barrera of Mindanao Development Authority (MinDA) presented the Project Monitoring and Advisory Mechanisms; Engr. Joaquin Borja, Jr. discussed the Project Workplan, Milestones and Status, and SRDP presented their workplan and activities as a subcontractor in the area.
5. The following issues and concerns were addressed during the open forum:
 - 5.1 *On Administrative Boundary Conflicts*
 - 5.1.1 The project does not include delineation or re-delineation of political boundaries or resolution of boundary conflicts. Under the local government code, only the Provincial Board can resolve such issues.
 - 5.1.2 In this Project, the administrative boundaries are only indicative. The creation of TCC is one way to facilitate close coordination among LGUs in coming up with indicative boundaries for medium-scale maps.

5.1.3 The output on political boundaries in this project is only for the purpose of planning, not for legal purposes like certification for IRA.

5.2 On PPDO's Involvement in TCC Instead of MPDO

5.2.1 The PPDO's one role as TCC member is to echo all the necessary information about the Project to all MPDOs.

5.2.2 NAMRIA is willing to assist PPDOs through providing materials in order to disseminate the project workplan. It was suggested to translate this project information to their local dialect, preferably Cebuano.

5.3 On Request to Add a Member for TCC

5.3.1 PPDO from Basilan recommended the involvement of the Provincial Land Use Committee-Technical Working Group (PLUC-TWG) in the TCC for this Project. The group consists of key government officials from different agencies.

5.3.2 MinDA approved the inclusion of PLUC-TWG in the TCC. The members will be invited through the provincial office.

5.4 On TCC Meeting

5.4.1 MinDA informed the group that there will be quarterly meeting for TCC. The members will be informed of the updates, status and concerns in the Project during the meetings.

5.4.2 One suggestion from the member is to hold the meeting in Zamboanga City so that it will be easy for them to obtain permission to attend.

5.5 On Needs Assessment and Memorandum of Commitment

5.5.1 The TCC members were requested to accomplish the Needs Assessment forms and Memorandum of Commitment.

5.5.2 The Needs Assessment form will provide the Project Team with the evaluation of the capacity of the TCC members on human, software and hardware resources to utilize geographic information. This will measure the need of Mindanao in order to use the data. The form is downloadable in the MinDA website (<http://www.medco.com>).

5.5.3 The Project will only provide trainings and assistance to the concerned units. No hardware or software will be provided.

5.6 On Data Availability, Compatibility and Accessibility

5.6.1 The output data will be given free to all stakeholders of Mindanao. Satellite imageries are NOT included for distribution.

5.6.2 Softcopy will be provided through MinDA which will serve as the repository of the digital data. All agencies must coordinate with MinDA to access the digital data. Hardcopies will be distributed by NAMRIA. A minimal amount will be charge for each hardcopy to cover the costs of production.

5.6.3 The output digital data will be in *shapefile (*.shp)* format. If there are problems on incompatibility with the user's available software, coordinate with MinDA to resolve the problem.

5.6.4 There will be protocols on data accessibility through MinDA since there are sensitivities on sharing information to the users. The protocol will be formulated by the TCC members during their quarterly meeting.

5.6.5 The final output of the Project will be available to the public in 2012.

5.7 On Data Utilization

5.7.1 The following data are suggested by the members to be included in the Project output:

5.7.1.1 identification of production and protection areas which is one of the target data for forest land use plan, one of the components of CLUP;

5.7.1.2 plotting of the ancestral domain to facilitate the development plan for indigenous people;

5.7.1.3 critical project areas for Environmental Management Bureau (EMB)

5.7.2 DA Papa clarified that the Project output will only provide the base map that will be used by other agencies for their own purpose. All thematic maps will be generated by the users. The sustainability of the project will come into place when they are capable of utilizing the base map as reference for their own mapping needs.

5.8 Other Issues

5.8.1 Land classification maps will not be part of the project output. The digital conversion of LC maps is a separate project in NAMRIA.

5.8.2 Data on water resources is not included in the topographic map data. The government in charge of water resources is the Bureau of Soils and Water Management.

5.8.3 Delineation of municipal water boundary is not included in the Project. It is only reflected in the nautical charts of NAMRIA.

- 5.8.4 The boundary points on coastal areas called terminal points are not included in the Project. Another office under NAMRIA can address the concerns on the establishment of these points.
6. With no other matters for discussion, the meeting was adjourned at 12 noon.

Prepared by:

Mary Jane R. Montemor
Engineer II

**The Project on Topographic Mapping for Peace and Development in Mindanao
In the Republic of the Philippines**

Minutes of Meeting

Subject		2nd TCC Meeting	
Date		January 24, 2012	Time
Place		Microtel Inns and Suites, Davao City, Davao	
Participants	Project Team	1. Mr. Yutaka KOKUFU – Project Team Leader, Project Study Team	
		2. Mr. Kiyofumi TAMARI, Field Compilation Specialist, Project Study Team	
		3. Mr. Kensuke KIMURA – Field Compilation Specialist, Project Study Team	
		4. Ms. Corina MANANSALA – Project Assistant, Project Study Team	
	JICA	5. Ms. Shiho AKAMATSU – Project Formulation Adviser, JICA Davao	
	NAMRIA	6. Mr. Ruel DM BELEN – Asst. Director, Mapping and Geodesy Department (MGD)	
		7. Mr. Jose VILLANUEVA.- Engineer II, Cartography Division, MGD	
	MinDA	8. Ms Janet LOPOZ – Executive Director	
		9. Ms. Joan BARRERA – Supervisor, Economic Development Specialist	
		10. Mr. Reyzaldy TAN – Presidential Staff Officer	

AGENDA :

1. Update on the Status of the Project
2. Presentation of the draft maps for validation
3. Presentation of the MindaNOW Program
4. Filling up / Answering of Questionnaires for map utilization

Proceedings of the meeting



1. The meeting started with the Opening Remarks by Executive Director of MinDA, Janet Lopez.
2. Mr. Kokufu presented the status of project implementation. Highlights of the presentation are:
 - 2.1 Project Outline
 - 2.2 Progress of the Project
 - 2.3 Remaining works to be conducted
3. Mr. Tan of MinDA presented the MindaNOW Program. Highlights of the presentation are:
 - 3.1 Program Framework of the MindaNOW Program: Nurturing our Waters
 - 3.2 Program Components
 - 3.3 Program Outputs and Accomplishments
 - 3.4 MindaNOW Road Map and Milestones
4. Mr. Villanueva presented the Validation Method of 1:50,000 Topographic Maps for the Davao Cluster. The presentation highlights are:
 - 4.1 Index of Map Sheet for Davao Cluster
 - 4.2 Presentation of Sample Draft Maps
 - 4.3 Map Features to be validated are:
 - 4.3.1 Geographic Names (spelling and locations)
 - 4.3.2 Location of Vegetation Cover
 - 4.3.3 Location of Map Symbols

4.3.4 Road Classification

4.4 Validation Schedule which should be completed by the end of February this year.

5. Draft final maps were then handed out to Provincial Planning Officers and representatives of different national government agencies in the Davao Cluster for validation of ground features.
6. The TCC participants were then requested to answer the simplified version of the Questionnaire Survey. Completed questionnaires should be submitted to MinDA together with the validated maps by the end of February this year.
7. In the open forum, the following were discussed:
- 7.1 Location of Ancestral Domain: Ms. Alma N. Villareal, Planning Officer from NCIP Region XI, reported that they have existing technical descriptions of locations of Ancestral Domains of Indigenous People (IPs). Asst. Dir. Belen commented that the project will only provide updated 1:50,000 Base Maps that government agencies can use as base data to layer thematic information that will suit their particular requirements such as boundaries of ancestral domains and other applications.
- 7.2 Questionnaire Survey:
- 7.2.1 Other thematic layers that were not included in the questionnaire (ex. Ancestral domain maps) should be added by the TCC participants.
- 7.3 GIS Data: Maps that were handed out are only in PDF Format. The GIS data (shp format) will be given by the end of the project.
- 7.4 River Basin Delineation: The output of the project, the 1:50,000 topographic maps can be used as base map of the TCC participants for their other thematic mapping like river basin delineation.
8. Assistant Director Belen gave the closing remarks thus adjourning the TCC meeting.

Confirmed by:

Name	Signature	Date
RWEL OM. BELEN		10 Feb 2012
Yutaka KOKUFU		10 Feb 2012



TOPOGRAPHIC MAPPING FOR PEACE AND DEVELOPMENT IN MINDANAO

Technical Coordinating Committee (TCC) Meeting
January 24, 2012
Microtel Inns and Suites, Davao City

ATTENDANCE

NAME	AGENCY/OFFICE	DESIGNATION	CONTACT NUMBER	SIGNATURE
LILIA C. EDIG	DAVAO DEL NORTE / PPDO	ENGR IV	09177198295	
INGRID M. FONTANILLA	DAVAO DEL NORTE / PPDO	ENGG ASST.	09174059933	
Daniel B. Lymapas	DILG RA XI	LCG VII	2972791	
MARCELINO M. BARQUINAR	DENR XI	Forester II	2346194	
ALMA N. VILLARBA	NCIP XI	Planning officer	09189324260	
REYNALDO B. FEL	Minors	PSO C/	0918907132v	
NORA T. ALICANTE	DENR RA ^{Office of} - RA	EXEC ASST.	09177009004	
ANNIE S. MARTINEZ	DENR RA XI - PMO	Planning staff	300-1927	

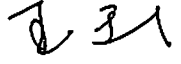




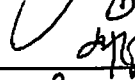









TOPOGRAPHIC MAPPING FOR PEACE AND DEVELOPMENT IN MINDANAO

Technical Coordinating Committee (TCC) Meeting
January 24, 2012
Microtel Inns and Suites, Davao City

ATTENDANCE

NAME	AGENCY/OFFICE	DESIGNATION	CONTACT NUMBER	SIGNATURE
Ruel Dm. Belen	NAMRIA	ASST. DIR. MGD		
Ramina dela Cruz	NAMRIA	PDA I		
Charisma Victoria Cayapan	NAMRIA			
Jose Villanueva	NAMRIA			
Lailah Gealme	NAMRIA			
Angelica Parpan	NAMRIA	Research Asst. II		
Aubrey George Corpuz	NAMRIA			
Yutaka Kokufu	JICA	Team Leader		

NAME	OFFICE/	DESIGNATION	CONTACT NUMBER	SIGNATURE
Kensuki Kimura	JICA			
Kiyopumi Tamari	JICA	Field Compilation		
Corina T. Manausala	JICA	Project Assistant		
Elvie C. Jabines	NCIP	Engt. III		
JASPER CRISTOBAL	MINDA	SA EDS II		
Ena Ruth Capulong	MINDA	AA 3	221 1345	
MARYANN DUTZ	FFCMUZ	Project Coordinator	(02) 927 3324	
ALVIN RUBIANO	FFCMUZ	CAD SPECIALIST	(02) 927 3324	
Jose Bernardino Monarca	MARINA-XI	PL Shiplog. Sp. Lt.	082-227-4537	
RHEJT D. MILGO	NBO	SRGT MDE	221-8938	
Suraida H. Mikunuy	FFCruz	FO		
Henry Mestrio	FFCruz	AO		
Edhan Carl Mabang	FFCruz		0917 305 9429	
CORN ALVIN B. DOCTON PN	US, EASTMINCOM	ACUED for PLAN		
JAYVEE F. MACALAE	CERTZA INFOSYS COMP	Representative	0997052985	

NAME	OFFICE/	DESIGNATION	CONTACT NUMBER	SIGNATURE
Benjamin S. Velarde	RGDDV/Rgl Planning	Rgl Planning Ofcr	09394040694	
SANTY ENGINCO	Dev. Adv. Davao Oriental			
FREDDIE BENDULO	PPDC - DVO OR	PPDC	0921261214	
ROMEO B. CELESTO	PPDC - COMWR	PPDC	0920-9492592	
MARY ANN C. QUISIDO	MINDA - OCMA	EDS II	09228976159	
Patrocinio P. Simbayan	MGB/ Engr III	Engr III	09066374550	
Shiho Alcaraz	JICA	Project Consultant	09489184276	
GINA Milarion	CRDP		09228793360	
Genard E. Caylan	DAR	Planning Officer	0918951423/293-0000	
Milagros B. Buccat	DA RFA XI	PPROD Staff	09193392040	
Ragnel F. Villanueva	EMB - DENR XI	PPMSSD Chief	0918-680-8420	
Joan Ruiz	DOT - XI	Planning & Mgt Staff	09334337801	
ALAIN SOTTO	DPWH XI	E-III	09209210863	
Antonette Pacaporte	NIA XI	Planning & Resign	09996630186	
F. Alicer	DENR - XI	RTD		

**The Project on Topographic Mapping for Peace and Development in Mindanao
In the Republic of the Philippines**

Minutes of Meeting

Subject	2 nd TCC Meeting		
Date	January 25, 2012	Time	9:00 am -12:00 pm
Place	Tierra Montana Hotel, General Santos City		
Participants	Study Team	1. Mr. Yutaka KOKUFU – Project Team Leader, Project Study Team	
		2. Mr. Kiyofumi TAMARI, Field Compilation Specialist, Project Study Team	
		3. Mr. Kensuke KIMURA – Field Compilation Specialist, Project Study Team	
		4. Ms. Corina MANANSALA – Project Assistant, Project Study Team	
	MinDA	5. Mr. Ernesto Tomas Jr. – OIC Chief, Office of Knowledge Management	
		6. Ms. Cecil Trino – Focal Person for MindaNOW Program	
	NAMRIA	7. Mr. Jose Gala Isada Jr. – Director, Mapping and Geodesy Department (MGD)	
		8. Mr. Jose Villanueva.- Engineer II, Cartography Division, MGD	

AGENDA :

1. Update on the Status of the Project
2. Presentation of the draft maps for validation
3. Presentation of the MindaNOW Program
4. Filling up / Answering of Questionnaires for map utilization

Proceedings of the meeting

1. Meeting started with the Opening Remarks by OIC Chief, Mr. Tomas Jr.
2. Mr. Kokufu presented the status of the project implementation. Main highlights of the presentation are:
 - 2.1 Project Outline
 - 2.2 Progress of the Project
 - 2.3 Remaining works to be conducted
3. Mr. Villanueva presented the Validation Method of 1:50,000 Topographic Maps for the General Santos City Cluster. The presentation highlights are:
 - 3.1 Index of Map Sheet for General Santos City Cluster
 - 3.2 Presentation of Sample Map Sheets
 - 3.3 Map Features to be validated are:
 - 3.3.1 Geographic Names (spelling and locations)
 - 3.3.2 Location of Vegetation Cover
 - 3.3.3 Location of Map Symbols
 - 3.3.4 Road Classification
 - 3.4 Validation Schedule which should be completed by the end of February this year.
4. Draft final maps were then handed out to Provincial Planners and representatives of different government agencies in the General Santos City Cluster.
5. Ms. Trino of MinDA presented the MindaNOW Program. Main highlights of the presentation are:

65

5.1 Program Framework of the MindaNOW Program: Nurturing our Waters

5.2 Program Components

5.3 Program Outputs and Accomplishments

5.4 MindaNOW Road Map and Milestones

6. The TCC participants were then requested to answer the simplified version of the Questionnaire Survey. Completed questionnaires will be submitted to MinDA together with the draft maps by the end of February this year.

7. In the open forum, the following were discussed:

7.1 The purpose of the questionnaire survey. Dir. Isada explained that the purpose of the questionnaire survey was to assess needs and capacity of organizations in the regions covered by the General Santos City Cluster. The survey also focused on the existing infrastructure & personnel as well as needed geographic data for each agency's planning and thematic mapping activities.

7.2 Map Format (Hard copy format). Dir. Isada reported that NAMRIA is going for the 15x15 map size format. Said format is much cost effective and has a wider coverage area.

7.3 Highly Urbanized Cities: Dir. Isada reported that highly urbanized cities are presented in generalized form in the maps. HUCs will require another map format and scale of 1:10,000 which is not covered by the project.

7.4 Project Data: Dir. Isada reported that after the completion of the project, all data (orthophoto images, vector data, GIS data and hardcopy maps) will be given to all TCC members.

8. Closing remarks was given by Dir. Isada. He emphasized the need for support from the TCC members in validating the maps and capacity assessment. He hoped that the TCC meeting can help the project in producing accurate topographic maps.


9. Mr. Kokufu introduced the sub contractors (Certeza, F.F. Cruz and SRDP) who were present in the meeting.

Confirmed by:

Name
Jose Guila Isada

Yutaka Kokufu

Signature



Date

12 Feb 2012

Feb 10, 2012



TOPOGRAPHIC MAPPING FOR PEACE AND DEVELOPMENT IN MINDANAO

Technical Coordinating Committee (TCC) Meeting
January 25, 2012
Tierra Montana Hotel, General Santos City

ATTENDANCE

NAME	AGENCY/OFFICE	DESIGNATION	CONTACT NUMBER	SIGNATURE
GINA MILARION	SRDP	VP	09228993360	
JANEE F. MACALAE	EDREZA	NR SPECIALIST	09999052985	
ERNESTO TOMAS JR.	MINDA	DIVISION CHIEF	09209014456	
MAKMOD PASAWILAN	MINDA	EDS II	59077477691	
PAULINE ANNE FERRERO	MINDA	EDS II	09055004770	
MARLO P. DE GUHA	DPWH XV	ENGR. LV	09177204189	
MOHALIKIN D. PIANG	RDA	REGIONAL MANAGER	0917-700-0246	
JELYN E. APURA	PPDO - SIKANGANI PROV	OTC-PROC	09159529323	

NAME	OFFICE/DESIGNATION	DESIGNATION	CONTACT NUMBER	SIGNATURE
Saraida Mifunug	FFCC1			
Henry Miterio	FFCC5			
Ethan Karl Mabang	FFCC1			
Sandra J. Alido	NEDA 12	SNEDS		
LUDENA B. SUANDAP	DAR	Planning Officer	09066672623	
MARYANN ORTE	FFCC1	Project Coordinator	(02) 9273324	
ALVIN M. RUBIANO	FFCC2 + CC, INC	CAD SPECIALIST	(02) 927 3324	
Roman Castro	MARINA	ENGR. III	3011714	
Mary Bernadette P. Suarez	JICA	In-house Consultant	0921-363-0021	
Annabelle Gonzales	PO	PO		
LARRY P. CURIAS	DENR - Forest Mgt. Services	PO	083-228-2452	
ABDULHAMID ALI	DENR-MGB 12	ENGR II	09177265055	
FERITAMUS D. ORDENA	DBDR YC1	F-11	228-6223	
CECILIA D. TRINO	Min DA	PSOVI	221-2179	
Jaime G Florio	MGB-12 (DENR)	Chief Geologist A	69285524636	

NAME	OFFICE/DESIGNATION	DESIGNATION	CONTACT NUMBER	SIGNATURE
JOSE B. CARMANAN	DOT-XI	OIC	064-4211110	[Signature]
ARMUN HAUREA	DOT-XI	STO	064-4211110	[Signature]
JERKA E. DOLOR	DA-12FOYII	Agriculturist II	0919-4050779	[Signature]
Mely A. Hallansih	DENR-LMS	Planning Officer	083-228-2418	[Signature]
Melinda V. MURILLO	PPDO STK	MANAGER II	064-201-3823	[Signature]
IRN JM CLEMENTE	DLU 12	Lawyer	083-381-0180	[Signature]
NAEL CRUSPER	CPDO-GSE	CPDE	0919 876 9183	[Signature]
Wina A. Magarung	DENR - FNUF Chief		0907 633 7489	[Signature]
ADAMUDIN, AS.	DNS.FIELD OFFICE JICA	DRIVER	09127168776	[Signature]
Benjamin D. Alarcon	DENR-R1	ASST. LEP Coordinator	09298124347	[Signature]
Datuwasa Saikol	EMB - 11			[Signature]
DATU TUNGKO SAIKOL	EMB-12	RD		[Signature]
Darito P Supe	PPDO / So. Cotabato	PPDC	09172759715	[Signature]
Mohamad U. Saikol	EMB-12			[Signature]
ATTY. MAGAAR L. MANULON	NSO 12 - RD	RD		[Signature]

NAME	OFFICE/DESIGNATION	DESIGNATION	CONTACT NUMBER	SIGNATURE
Emasol B. Ramos, JR	Stat. M		09192492618	
MARVIN P. SEGONIA	PPP-NRCA WT		09298073739	
RAMON EVANGELIO	PPDO	DRIVER		
DATU LAWAN V. SIKOL	EMB-XII	"		
VIRGILIO V. DECAL	NIA XI	S.E.D		
Ma. Socorro C. Lando	EMB-XII ^(Planning)	Planning	09105228818	
CORINA MANANSALA	JICA STUDY TEAM	Proj Asst.	09194743407	
JOSE GALO P. ISADA, JR.	} NAMRIA	Director, MGD		
MA. ALMALYN BALLADARES		PDO II	02-8842844	
MONICA OCEEMIA		PDO III	097-4989158	mmocemia
BERNADETTE ADORADOR				
MARVIC MARTONITO		carbo 4	09202618693	
JOSE VILLANUEVA		carbo 5		
ERLITO SABEROLA		MPS-I	0915-1975531	

**The Project on Topographic Mapping for Peace and Development in Mindanao
In the Republic of the Philippines**

Minutes of Meeting

Subject	2 nd TCC Meeting		
Date	January 27, 2012	Time	9:00 am -12:00 pm
Place	Dynasty Court Hotel, Cagayan de Oro City		
Participants	Study Team	1. Mr. Yutaka KOKUFU – Project Team Leader, Project Study Team	
		2. Mr. Kensuke KIMURA – Field Compilation Specialist, Project Study Team	
		3. Ms. Corina MANANSALA – Project Assistant, Project Study Team	
	NAMRIA	4. Mr. Ruel DM BELEN – Asst. Director, Mapping and Geodesy Department (MGD)	
		5. Mr. Joaquin BORJA – Division Chief, Cartography Divison, MGD	
		6. Ms. Ofelia CASTRO – Division Chief, Photogrammetry, MGD	
		7. Ms. Sheila EUGENIO – Engineer II, Cartography Division, MGD	
	MINDA	8. Sec. Lualhati ANTONINO – MinDA Chairperson	
		9. Mr. Ernesto TOMAS Jr. – OIC Chief, Office of Knowledge Management	
		11. Ms. Cecil TRINO – Focal Person for MindaNOW Program	

AGENDA :

1. Update on the Status of the Project
2. Presentation of the draft maps for validation
3. Presentation of the MindaNOW Program
4. Filling up / Answering of Questionnaires for map utilization

Proceedings of the meeting

1. The meeting started with the Opening Remarks by MinDA Chairperson, Lualhati Antonino.
2. Draft final maps were then handed out to Provincial Planning Officers and representatives of different national government agencies in Regions 10 & 13.
3. Mr. Kokufu presented the status of project implementation. Highlights of the presentation are:
 - 3.1 Project Outline
 - 3.2 Progress of the Project
 - 3.3 Remaining works to be conducted
4. Ms. Trino of MinDA presented the MindaNOW Program. Highlights of the presentation are:
 - 4.1 Program Framework of the MindaNOW Program: Nurturing our Waters
 - 4.2 Program Components
 - 4.3 Program Outputs and Accomplishments
 - 4.4 MindaNOW Road Map and Milestones
4. Ms. Eugenio presented the Validation Method of 1:50,000 Topographic Maps for the Cagayan de Oro City Cluster. The presentation highlights are:
 - 4.1 Index of Map Sheet for the Cagayan de Oro City Cluster
 - 4.2 Presentatio of Sample Draft Maps
 - 4.3 Map Features to be validated are:

- 4.3.1 Geographic Names (spelling and locations)
- 4.3.2 Location of Vegetation Cover
- 4.3.3 Location of Map Symbols
- 4.3.4 Road Classification
- 4.4 Validation Schedule which should be completed by the end of February this year.

6. The TCC participants were then requested to answer the revised Questionnaire Survey. Completed questionnaires should be submitted to MinDA together with the validated maps by the end of February this year.

7. In the open forum, the following were discussed:

7.1 GIS Data: TCC members asked for a copy of the GIS data of the maps. However, these data will be given to them upon completion of the project.

7.2 Political Boundaries: The administrative boundaries are not plotted on the maps that were distributed to the TCC participants.



7.3 Validation Method: TCC Participants don't need to do field validation. The subcontractors already made a rigid field identification survey. TCC Participants were only requested to check the spelling of the geographic names, road classification and other features in the draft maps which shall be presented by the subcontractors when they visit their area. Additional corrections are also welcome. The TCC participants can also submit a list of barangay names and other corrections in excel format.

7.4 The TCC participants also requested the schedule of field validation from the subcontractors (Certeza, F.F. Cruz and SRDP).

7.5 Shipping lanes were not indicated in the bathymetric information on the maps. Only the depth curves were indicated.

8. Assistant Director Belen gave the closing remarks. then adjourned the TCC meeting.

Confirmed by:

Name	Signature	Date
RUEL OM. BELEN		10 Feb 2012
Yutaka KOKUFU		10 Feb 2012



TOPOGRAPHIC MAPPING FOR PEACE AND DEVELOPMENT IN MINDANAO

Technical Coordinating Committee (TCC) Meeting
January 27, 2012
Dynasty Court Hotel, Cagayan de Oro City

ATTENDANCE

NAME	AGENCY/OFFICE	DESIGNATION	CONTACT NUMBER	SIGNATURE
GERBERT C. PEÑAS	CPDO/TANGUB CITY	PLANNING OFFICER	09165115740	
Alfredo R. Descallar	CPDO/Tangub City	PEO - II		
ROGER M. GOMEZ	CPDO STAFF - PANAYAN	craftsman	09276859460	
Castillon, Mitchell C.	NEDA Cagayan	EDS I	342-5774	
JOFRE HARLO	DA - 12	PMFDD	09245353684	
VIRGILIO S. SANTOS	FF CRUZ & CO.	DIRECTOR	0926-9113418	
EDILBERTO C. CARMEN	CPDO/LGU BISLIG CITY	P.O. III	09089470452	
MARVIC S. RANHECO	LGU Camiguin/PPDO	PPDO Staff		











TOPOGRAPHIC MAPPING FOR PEACE AND DEVELOPMENT IN MINDANAO

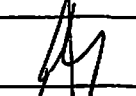





Technical Coordinating Committee (TCC) Meeting
January 27, 2012
Dynasty Court Hotel, Cagayan de Oro City

ATTENDANCE

NAME	AGENCY/OFFICE	DESIGNATION	CONTACT NUMBER	SIGNATURE
Shiela D. Jaramillo	DILG - R XIII	Planning Officer III	342-2045	<i>[Signature]</i>
Ernie M. Tomas Jr.	MINDA	office knowledge Mgt.	09209014454	<i>[Signature]</i>
Cecil Triño	MINDA	Office of Reg'l Concerns Mgt.		
Romeo Montenegro	MINDA	Office of Comm & Media Affairs		
ALEX JUSTIN BRANDE II	MINDA	OFFICE OF COMM & MEDIA AFFAIRS		<i>[Signature]</i>
Maria Liza M. Bigornia	NSO IO	statistician III	09278256202	<i>[Signature]</i>
GINA MILARON	SDDP	VP	09228793360	<i>[Signature]</i>
COYINA MANANSALA	JICA STUDY TEAM	Proj Asst.	09199743407	<i>[Signature]</i>

NAME	AGENCY/OFFICE	DESIGNATION	CONTACT NUMBER	SIGNATURE
Hernan Pineda	JICA	In-house Consultant	8897119	
ADOLFO FUENTES	DENR-10	PLANNING	856 8783	
CEALVO T. ENRIQUETA	MARINA RO. X	SECS	8569105	
GLYCERIA T. VALENCIA	DAR-10	Planning	0914043228	
DELA CRUZ, RAMINA Z.	NAMRIA	CARTOGRAPHY		
RUEL D.M. BELEN	NAMRIA	ASST. DIR MGD	8842044	
Bldio L. Benitez Jr.	DILG - X	LG00 V	858-2191	
JULIETA S. DAMPOG	NIA-REGION 10	Sr. ENGR. A	750-60108 858-7250	
Roxanne Jul Tandang	PPDO - MISOR	POU1	8727284	
Samson L. Hebra	DPWH R-13	Chief PDD	(85) 3422415	
MARIA ELENA MANALO	DUT 10	STRO	(088) 856 4048	
NNARD S. GONZALES	PPDO - Adm	PO - II	09293041360	
MARLOWE B. GORGONIO	OPDO - Surigao City	GIS - operator	09198241365	
Elizabeth P. Peralta	DPWH	Engr. II	09172402426	
Alan Davidez	NOVA	Chief OIS	09163656649	

NAME	AGENCY/OFFICE	DESIGNATION	CONTACT NUMBER	SIGNATURE
Alfonso P. Alamban	DOST 10	RD	0919 3766158	[Signature]
Virginia Belton	NAMRIA			[Signature]
ANGELICA PARPAN	NAMRIA			[Signature]
Celso N. Paler	DENR-13	Chief, MISS	09484075189	[Signature]
Paquito D. Melica	DENR 10	OIC MD	6915-529946	[Signature]
Mary Jane A. Camarin	DOT -10	STOO	0917333314	[Signature]
Monada D. Sumpangan	EMB-10	CDS	0920-949-1095	[Signature]
Morifus Badiang	DPWH - R-X	Asst. Engr	09052270676	[Signature]
ROSEUDO B. ADRIAGUE	PPDO-ADN	ADMIN. AIDE VI	09196491332	[Signature]
Roland S. Aliwin	IUGAN CITY	Info Sys. Analyst	09277236349	[Signature]
LIKIEL CORREDS	LGU - SURIGAO CITY	PLANNING OFFICER	09483918760	[Signature]
AMOR A. MGO	LGU - VALENCIA CITY	OLPDC - HHC BU	09351487861	[Signature]
Romeo Montenegro	WUMSA	Spcl. Assistant to the Chief	09202180078	[Signature]
Frida F. L. Ganale	DA-10	P.O. II	09193490412	[Signature]
JAYRE F. MACABEG	GENERAL INFO SYS	IS SPECIALIST	09997052985	[Signature]

NAME	AGENCY/OFFICE	DESIGNATION	CONTACT NUMBER	SIGNATURE
ISIDRO BORTA	CPD7 Cdo	CPPC	857 3144	
Daniel S. Beldera	MGB-10	OIC, IMD	8104831	
OFELIA CASTRO	NAMRIA	Chief, Photo Div.	8104831	
FEBRINA DAMASO	NAMRIA	Asst. Dir. IMD	8104831	
NICANDRO PARAYNO	NAMRIA	Chief, ASD	8104831	
JOAQUIN BORTA, JR.	NAMRIA	Chief, Cartography Div.	8104831	
KRUPREY GEORGE CORPUZ	NAMRIA	MPO II	8104831	
YUTAKA KOKUFU	JICA STUDY TEAM			
Jheda Eugenio	NAMRIA	ENGR III	8842835	
Cherisma Victoria Cayapan	NAMRIA	ENGR. II	8104831	Cherisma



TOPOGRAPHIC MAPPING FOR PEACE AND DEVELOPMENT IN MINDANAO

Technical Coordinating Committee (TCC) Meeting
January 27, 2012
Grand Astoria Hotel, Zamboanga City

ATTENDANCE

NAME	AGENCY/OFFICE	DESIGNATION	CONTACT NUMBER	SIGNATURE
JOSE MICHAEL F. QUZ	SRPP CONSULTING INC	CORP. SEC.	4114143	
Odinides Courza	SRPP	Co Planning	9927104	
Juan C Regala	PGO, Zamboanga del Sur	Vice Gov	09209893014	
MIGUELITO T OCAPAN	- do -	Board Member	0918283263	
Blgen Celestino Percayra	WMC	DCPP		
RUSTICA V. ANTONIO	HEMP 3.	Chief, RPP		
MOHAMMADUN B. TAUG	BDA - ZAMBOPEN	REPL MNGR	09177050267	
MAKNOB S. PASTORILAN	MINDA	EDS II	09077477691	




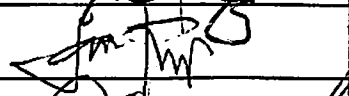
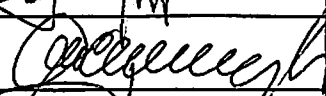
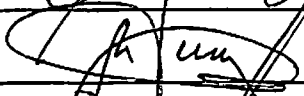




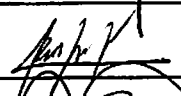

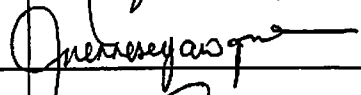











TOPOGRAPHIC MAPPING FOR PEACE AND DEVELOPMENT IN MINDANAO

Technical Coordinating Committee (TCC) Meeting
January 27, 2012
Grand Astoria Hotel, Zamboanga City

ATTENDANCE

NAME	AGENCY/OFFICE	DESIGNATION	CONTACT NUMBER	SIGNATURE
Tony D. Sakkealahal	BDA	Regl Manager	09177000268	
ANANG LIA I. SAHI	DILG REG. OFF. IX	INFO. OFFICER	(062) 925-0252	
Benedicto I. O. Pulus Jr.	NIA	IMO HEAD	09298012468	
FELISA S. POPIO	NSD-IX	Asst. AD	09066537908	
ROSELYN R. MARUDO	NSD-IX	AA III	091092801711	

NAME	OFFICE/DESIGNATION	DESIGNATION	CONTACT NUMBER	SIGNATURE
ELY R TONO	OU2, WESTMINCOM	Dpty U2, WME	09152800110	
Nathaniel C. Suncin	City Hall - Zamboanga	Executive Assnt	09192334336	
Ma. Fe Teresa Alvarez	MARINA-IX	SR-MIDS	091-2614	
JAN REID R. VELASCO	PPDO / ZANORTE	DRAFTSMAN II	065 212 3625	
EDUARDO D. ACAYLAN	PPDO / ZANORTE	PO II	068 212 3624	
Bernard C. Gregorio	SPV. P.O.D. DOT-IX	SPV. P.O.D.	062-9926242	
MARTIN A. WEBB	DOST IX	ARD Finance, Admin Tech Services	901-1024	
Mila Curran	Minda / CEDs	SEBS	082 221 1945	
JASPER CRISTOBAL	Minda	EDS II	09172492807	
MONICA M. OCFEMIA	NAMRIA / PDO III	PDO III, ASSD-MG	09174989158	mmocfermia
ALFONSO TAN	PO V / DAR IX	Chief Planning	89263306400	
KATHY MATEO	Minda			
Pablo L. Escudero	DRWH-IX / Engr. III	Chief, Highway Design	0926-1744817	
Hennesey Roque	PPDO / NAMRIA	PDO II	884-2240	
COL EDUARDO DAVALAN	WESTMINCOM	U3	09175489272	

NAME	OFFICE/DESIGNATION	DESIGNATION	CONTACT NUMBER	SIGNATURE
OFELIA A. DESPALO	OCPOC / P.O. W. Zambo City	P.O. W	(092) 991-3628	
DONN N. CASPUN	DINA W/P	LEP W/en.	0917 3060887	
R. BUCOY	DA	APCO	09186766481	
Jose C. Cabanayan, Jr.	NAMRIA	Deputy Admtr.		
Jose Villanueva	NAMRIA			
Rogelio Dais, Jr.	NAMRIA			
Laila B. Gealme	NAMRIA			
marlon Marinás	NAMRIA			

**The Project on Topographic Mapping for Peace and Development in Mindanao
In the Republic of the Philippines**

Minutes of Meeting

Subject	2 nd TCC Meeting		
Date	January 31, 2012	Time	9:00 am -12:00 pm
Place	El Manuel Hotel, Cotabato City		
Participants	Study Team	1. Mr. Yutaka KOKUFU – Project Team Leader, Project Study Team	
		2. Mr. Kensuke KIMURA – Field Compilation Specialist, Project Study Team	
		3. Ms. Corina MANANSALA – Project Assistant, Project Study Team	
	NAMRIA	4. Ms. Linda SD PAPA – Deputy Administrator	
		5. Mr. Enrique MACASPAC.- OIC Director, Engineering Services Department	
		6. Mr. Joaquin BORJA – OIC, Cartography Division, (MGD)	
		7. Ms. Ofelia CASTRO – Chief, Photogrammetry Division (MGD)	
		8. Mr. Nicandro PARAYNO – OIC, Aerial and Spatial Surveys Division, (MGD)	
	MinDA	9. Ms. Janet LOPOZ – Executive Director	
		10. Ms. Joan BARRERA – Supervisor, Economic Development Specialist	
		11. Mr. Ernesto TOMAS Jr. – OIC Chief, Office of Knowledge Management	

AGENDA :

1. Update on the Status of the Project
2. Presentation of the draft maps for validation
3. Presentation of the MindaNOW Program
4. Filling up / Answering of Questionnaires for map utilization

Proceedings of the meeting

1. The meeting started with the Opening Remarks by Ms. Janet Lopez, Director
2. Mr. Kokufu presented the status of the project implementation. Highlights of the presentation are:
 - 2.1 Project Outline
 - 2.2 Progress of the Project
 - 2.3 Remaining works to be conducted
3. Mr. Borja presented the Validation Method of 1:50,000 Topographic Maps for the Cotabato City Cluster. The presentation highlights are:
 - 3.1 Index of Map Sheet for the Cotabato City Cluster
 - 3.2 Presentation of Sample Map Sheets
 - 3.3 Map Features to be validated are:
 - 3.3.1 Geographic Names (spelling and locations)
 - 3.3.2 Location of Vegetation Cover
 - 3.3.3 Location of Map Symbols
 - 3.3.4 Road Classification
 - 3.4 Validation Schedule which should be completed by the end of February this year.
4. Draft final maps were then handed out to Provincial Planning Officers and representatives of different national government agencies in the Cotabato City Cluster.

5. Ms. Barrera of MinDA presented the MindaNOW Program. Highlights of the presentation are:

5.1 Program Framework of the MindaNOW Program: Nurturing our Waters

5.2 Program Components

5.3 Program Outputs and Accomplishments

5.4 MindaNOW Road Map and Milestones

6. The TCC participants were then requested to answer the Questionnaire Survey. Completed questionnaires should be submitted to MinDA together with the validated maps by the end of February this year.

7. In the open forum, the following were discussed:

7.1 Mr. Kokufu introduced the subcontractors (F.F. Cruz and SRDP) and their designated areas for field validation survey.

7.2 The topographic maps will have 58,000 km. of bathymetric data including coastal areas of ARMM region.


7.3 Existence of data from the local agencies can be overlay with the updated topographic maps and will be used to check for inconsistencies of data.

7.4 Administrative boundaries. Deputy Director Papa emphasized that NAMRIA is a base mapping agency concentrating on geographic features. Administrative boundaries are indicative on the maps.

7.5 Institutional Arrangement: Deputy Administrator Papa together with Mr. Kokufu had already reported the updates of the project to the ARMM Governor and Secretaries from different national government agencies. MinDA also regularly reports to the MinDA Board which consists of provincial governors, city and municipal mayors.

8. Closing remarks was given by Deputy Administrator Papa.

Confirmed by:

Name	Signature	Date
<p>LINDA S.D. PAPA Deputy Administrator</p>		



TOPOGRAPHIC MAPPING FOR PEACE AND DEVELOPMENT IN MINDANAO

3/
Technical Coordinating Committee (TCC) Meeting
January 25, 2012
El Manuel Hotel, Cotabato City

ATTENDANCE

NAME	AGENCY/OFFICE	DESIGNATION	CONTACT NUMBER	SIGNATURE
Faisal M. Malande	Prov'l Gov't of Tawi	Senior Exec. Ass't		
LATIP, TAHIR I	PLGU BASILAN	P.A.	09177231649	
NERJOR N. DELA ROSA	PLGU TAWI TAWI	PPDC	091867872	
Parasa F. Atalca	PPDO, PPDC, Basilan	PPDC	09177248697	
Joan Barrera	MINDA	SWEDS	(082) 221135	
JUAN MANUEL CO	MINDA	DRIVER		
Maximo Sanigumban	MINDA	E.R.		
James Abul	II			









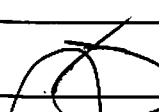




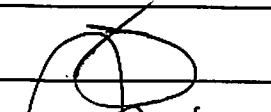



TOPOGRAPHIC MAPPING FOR PEACE AND DEVELOPMENT IN MINDANAO

31
Technical Coordinating Committee (TCC) Meeting
January 24, 2012
El Manuel Hotel, Cotabato City

ATTENDANCE









NAME	AGENCY/OFFICE	DESIGNATION	CONTACT NUMBER	SIGNATURE
HACIM B. MANTICAYAN	BDA Central Mindanao	Regional Manager	09177000245	
Shiho Akatsuy	JICA		69189189276	
Brahim B. Andanan	DEPR-ARMM	Director	09177204611	
CSHN C. LOMBAY	DOT-ARMM	Chief, TPOD	3981451	
NOSMIDIN I. TAPADER	DEPR-ARMM	Chief, UDD	09264036076	
Mary Bernadette P. Suarez	JICA		09213630021	
REYNOLDO B. TRU	MINDOC	PSO VI	09189671335	
ASHADIE A. ALONTO	DOT-ARMM	PLANNING	09284910428	

NAME	OFFICE/DESIGNATION	DESIGNATION	CONTACT NUMBER	SIGNATURE
GREGORIO B. TORALDO	OSD-ARMU	Asst Opns	431-0547	
EVELYN S. BUCAON	DILG-ARMU	PO-designate	421-8604	
MAURICIO CIVILES	- do -	DRUG FOCAL PERSON	421-8604	
Garnet Lopez				
BACONALLO, DIANA	MINDA	EOS		
DEDRU C. POLITO	DAR-ARMU	OC-Dir.		
JULIE O. MALIGA	Bangsamoro Devt Agency	Project Coord.- CD-ARM	546-0953	
ENGR. ABUBAKAR SEDIE AMINO	MINDA-OPCM	EOS II		
Engr. Muntal u Muntal	RPOD-ARMU	RPO	0906615854	
ENGR. SUKAPNO DATUKAN	KIDIA	PRESIDENT	0926487296	
ENGR. SARIPODEN AGUAN	PDO-IV	Lano del Sur	09474440277	
DULCE K. SANTOS	DOT-ARMU	Tourism Opns officer	09165928584	
Badrudin Angatnam	RPOD-ARMU	PO-11	09056419194	
LARNT M BRALAN	JICA SOY	SOY		
ENRIQUE A. MACASPAC	NAMMA		8105470	

NAME	OFFICE/DESIGNATION	DESIGNATION	CONTACT NUMBER	SIGNATURE
ESTRELLITA J. IBRAHIM	DOST-ARMYM	SRS II	552-0263 09177204415	
Rudy So	Minda	SDI	09193887487	
Suzaida H. Miskunung	FFCruz			
Virgilio Santos	FFCruz			
Alvin Rubiano	FFCruz			
Henry Miskerio	FFCruz			
Eduardo Esfaniel	FFCruz			
JANREY MIRASOL	SRDP			
CORINA MANANSAZA	JICA STUDY TEAM			
YUTAKA KOKUFU	JICA STUDY TEAM			
KENSUKE KIMURA	JICA STUDY TEAM			
Abdullah Akmad	Chief, FMS		091920620857	
ALI ESMAEL	Forester		09161236067	
David An	Chief, FMS		09186756390	
Ernesto M. Tomas Jr.	Minda	SmEPS	09209014454	

NAME	OFFICE/DESIGNATION	DESIGNATION	CONTACT NUMBER	SIGNATURE
Linda S. Papa	NAMRIA	Dep. Admtr.		
Ofelia T. Castro	NAMRIA	C, Photogrammetry		
Nicandro P. Parayno	NAMRIA			
Imelda P. Cabatay	NAMRIA			I. Cabatay
Marivic L. Martomito	NAMRIA			Martomito
Erlito Sabero	NAMRIA			
Joaquin P. Borja, Jr.	NAMRIA			J. Borja
Hennessey Roque	NAMRIA	PDO II		H. Roque
Janice Lorador	GPH CCC H	Program Officer	09218077727	Janice Lorador
Luz Sudo	ORG-ARMY	Senior Advisor		Luz Sudo
LAVIAN, HATZAH	NSO-ARMY	SCD	421-3217	L. Hatzah

DRAFT \$ MAPS RECEIVING COPY

NAME	OFFICE/DESIGNATION	DESIGNATION	CONTACT NUMBER	SIGNATURE
FALSAL M. MALANDE	SGO TAWI ² Senior EXEC. ASST.			
Abrahim B. Andamey	Director - DENR KNU			
SARIPORN KEMAN				
C DAN C. LOMBOY				
Intullita J. Ibrahim	SKS II			
MARIANO CIVILES	DILG -			
MIANG U MADILL	RPDU			
Z Pedro C. Polido	'			
C GREGORIO B TORQUINHA	SCD - DENR			
C Abdullah Akmed	DENR - FMB ARMM			

The Project on Topographic Mapping for Peace and Development in Mindanao In the Republic of the Philippines

Minutes of Meeting

Subject	3rd TCC Meeting		
Date	May 10, 2012	Time	10:00 – 11:00 am
Place	Grand Men Seng Hotel, Davao City		
Participants	<ol style="list-style-type: none"> 1. Mr. Yutaka KOKUFU – Project Team Leader, Project Team 1. Ms. Grace Desusa – Secretary, Project Team 2. Mr. Joaquin Borja – NAMRIA 3. Ms. Ophelia Castro – NAMRIA 4. Ms. Marivic Sarigumba _ Project Staff 5. Mr. Jasper Cristobal – MinDA 6. Engr. Abubakar Sedik Amino – MinDA 7. Mr. Makmod Pasawilan - MinDA 8. Mr. Raymond Tejano – MinDA 9. Ms. Missiles Somoza - MinDA 		
AGENDA:			
<ol style="list-style-type: none"> 1. Project Status Report 2. Status of Map validation from LGUs 			
<p>The first schedule of the 3rd TCC Meeting was conducted in Davao City for Region XI. The meeting was attended by officials of Regional Line Agencies and Local Government Units. The meeting was facilitated by JICA Project Team, NAMRIA and MinDA. The main objective of the 3rd TCC Meeting was to share the project progress report and to collect the validated draft maps among TCC members.</p> <p>The highlights of the 3rd TCC meeting conducted in Davao City were the following :</p> <ol style="list-style-type: none"> 1) Mr. Kokufu presented the agenda of the 3rd TCC Meeting and status information of the Topographic Mapping Project in Mindanao. He also presented the Project Work Flow and Progress and discussed the remaining works in Japan and Philippines. He also discussed about the progress of the subcontracting work and progress of the Ground Control Survey and Field Survey. Further, he also mentioned about the final schedule of TCC and Technical Transfer Seminar which will be tentatively on October 2012. 			

2) Mr. Joaquin Borja of NAMRIA presented the status of the validated maps submitted by LGUs to NAMRIA. He mentioned that for Region XI, there were 40 map sheets that are expected to be submitted, however, only 36 map sheets were submitted. The remaining 4 map sheets are from Davao Del Norte and Davao Oriental.

3) Mr. Joaquin Borja explained the map features to be validated which consist of Geographic names and Road Classifications. He also explained that the Geographic names includes the name of barangays, municipality names, churches, rivers, and mountains while the Road Classification includes Tollway and Expressways.

4) Mr. Raymond Tejano of MinDA explained that all maps submitted by the Region XI are now being checked by the technical personnel of NAMRIA. And the satellites images are now being processed in Japan. The draft maps shall be provided to LGUs and line agencies on October 2012 during the final TCC and technical transfer seminar.

5) Mr. Raymond Tejano of MinDA explained to all TCC members that the issue of boundary was not covered by the Terms of Reference of the Topographic Mapping Project in Mindanao which was agreed by JICA Project Team and NAMRIA. He also explained that the final output of the topographic maps can be used as reference only in resolving the boundary disputes.

6) Mr. Raymond Tejano also explains that the format of GIS is shape file. And these topographic maps of scale 1:50,000 can be converted into PDF file and JPEG file depending on the availability of software of the LGUs. Further, he mentioned the importance of the Capacity Assessment Questionnaires which was provided to LGUs and line agencies during the launching of the project last July 2010.

7) Mr. Kokufu mentioned that JICA will provide digital file and printed maps at the end of the project and will be handed over to LGUs and line agencies through NAMRIA and MinDA.

8) Mr. Raymond Tejano also mentioned that topographic mapping of 1:50,000 scale will cover only up to the barangay level which was agreed by NAMRIA. He also mentioned that GIS software will not be provided to LGUs but he suggested to LGUs that there is free GIS software downloadable online.

8) Meeting finished at 11:30 am. Attached attendance sheet.






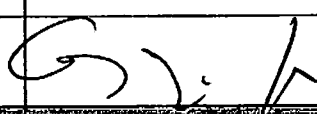

Conformed:

**Topographic Mapping for Peace and Development in Mindanao Project
3rd Technical Coordinating Committee (TCC Meeting)**

REGION XI

10 May 2012, Grand Men Seng Hotel, Davao City

ATTENDANCE

NAME / DESIGNATION	CONTACT DETAILS	EMAIL ADD	SIGNATURE
Eastern Mindanao Office (EMO)			
LT. GEN. JORGE V. SEGOVIA, AFP Commander			
Rep: LIC JOSE EDWING GARCIA	09173237114		
DA Regional Office (DO)			
DIR. CONSTANCIO C. MAGHANOY, JR. Oic-Regional Executive Director			
MARIA PEBE T. ORBE Chief, PMPDO PAMELA G. SOSA Agriculturist II	2219454		
DAR Regional Office (XII)			
DIR. DATU YUSOPH B. MAMA Regional Director			
Rep: ENGR. CALIXTO B. BALLOS GENARO CAPARO VIRGINIA F. SULLOUIN	NR. 0920-946067/ 0917 967 4870		
DENR Regional Office (XII)			
DIR. JIM O. SAMPULNA Regional Executive Director			
ALBERTO B. ZARASATE	234-1649		
DENR-FMB Regional Office (XII)			
DIR. HARDINADO PATNUGOT Regional Technical Director for Forestry			
MARCELINO BARQUIN JR.	2341649		
DENR-LMS Regional Office (XII)			
ATTY. FELIX ALICER Regional Technical Director for Land			
FRANCISCO U. NUENA OIC, Surveys Div. TERESA BRETANA Chief, Technical Service Section	09184298797	fessa-bretana@ yahoo.com	


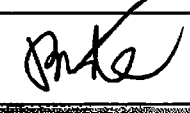


94

**Topographic Mapping for Peace and Development in Mindanao Project
3rd Technical Coordinating Committee (TCC Meeting)**

REGION XI







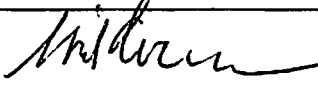
10 May 2012, Grand Men Seng Hotel, Davao City

ATTENDANCE

NAME / DESIGNATION	CONTACT DETAILS	EMAIL ADD	SIGNATURE
DENR/MSB/Region XI			
DIR. EDILBERTO L. ARREZA Regional Director			
DENREMB/Region XI			
DIR. RUTH M. TAWANTAWAN Regional Director			
RAQUEL F. VILLANUEVA Chief, PAMSSD	234-0166 0918-680-8420	raelvill-72may @yktw.com	Raquel F. Villanueva
DILG/Regional Office XI			
DIR. FRANCISCO C. JOSE, CESO IV Regional Director	297 2724	dilg ro 11@ycom	
MR. BENJAMIN VELARDE Planning Officer	297-2684	benjw542003@yahoo.com	
DOJ/Regional Office XI			
DIR. ARTURO P. BONCATO, JR. Regional Director			
JOAN RUIZ	221-0090 2251940	dotr11@yphos.com joan.dot@gmail.com	
DPWH/Regional Office XI			
DIR. SINAOLAN MACARAMBON Regional Director			
ENGR. JUDY ANN B. DIAZ Engineer III MR. REY AUGUSTINE I. PASCUA Draftsman II			
MARINA/Regional Office XI			
DIR. MARIANITO D. MENDOZA Regional Director			
JOSE BERNARDO MONARCA Senior Shipbuilding Specialist	(082)227-9537	jbrm2005@yahoo.com.ph	
NCIP/Regional Office XI			
ATTY. LEONOR O. QUINTAYO Regional Director			




**Topographic Mapping for Peace and Development in Mindanao Project
3rd Technical Coordinating Committee (TCC Meeting)
REGION XI
10 May 2012, Grand Men Seng Hotel, Davao City**

ATTENDANCE

NAME / DESIGNATION	CONTACT DETAILS	EMAIL ADD	SIGNATURE
NCIP Regional Office XI			
ENGR. ELVIE JABINES Engineer III	298-04-95	elniegab@xklydhr.co.	
MS. AUBREY AGTON Community Affairs Officer	298-04-95	ajcadae@xklydhr.co.	
NEDA Regional Office XI			
DIR. HADJA SITIE MARIAM LOURDES LIM Regional Director	296-0161	mhermaa3@ yahoo.com	
MIGUEL S. HERMILITA BRVILLE B. DIPALING		onilledipaling@gmail.com	
NIAR Regional Office XI			
ENGR. JULIUS S. MAQUILING Regional Irrigation Manager			
ENGR. ANTONETTE PASAFORTE Chief, Planning & Design Sect.	225-1805	acap-613@yahoo.com	
ENGR. MARIBETH A. MALIN Supvg. Engineer	225-1805	maria19planning@yahoo.com	
NSO Regional Office XI			
DIR. JAIME S. PALLER Regional Director			
OCD Region XI			
DIR. LIZA MAZO Officer in Charge			
DOST XI			
DIR. ANTHONY C. SALES Regional Director			
MS. ELSIE MAE SOLIMAN ARD/Planning	2271313	ehasidob@ yahoo.com	
PNP XI			
DIR. JAIME H. MORENTE, CEO VI PNP Regional Director and Chairman, RDCC-XI			

**Topographic Mapping for Peace and Development in Mindanao Project
3rd Technical Coordinating Committee (TCC Meeting)
REGION XI
10 May 2012, Grand Men Seng Hotel, Davao City**

ATTENDANCE

NAME / DESIGNATION	CONTACT DETAILS	EMAIL ADD	SIGNATURE
PNP-XI			
GIOVANNI T. PILI PS/Inspector	0916 305 4974	giovanni.ece@gmail.com pno11-it@yahoo.com	
UURB's Office in Mindanao - Region XI			
ATTY. ROBERTO MAURO MIGUEL T. PALMA GIL Regional Officer			
GIS Laboratory			
MR. VICENTE B. CALAG Director, GIS Laboratory University of the Philippines in Mindanao			
Mindanao Business Council			
MR. VICENTE T. LAO Chairman, Mindanao Business Council			
ICT			
MR. BERT P. BARRIGA, JR. ICT Davao President and Senior VP, Neuraltech Innovations, Inc.			
Bangsamoro Development Agency			
DIR. MOHAMMAD SHUAIB YACOB Executive Director for Mindanao	09177000155	nyacob@yahoo.com	
TAHAMI IBRAHIM	09177000565	ktwacha_97@yahoo.com	

PNP-XI
NOLAN RABULO
Police Senior Inspector

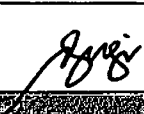



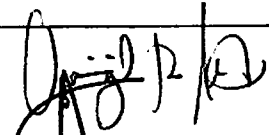

09176980009

lcravogid-79@puno.com



**Topographic Mapping for Peace and Development in Mindanao Project
3rd Technical Coordinating Committee (TCC Meeting)
REGION XI
10 May 2012, Grand Men Seng Hotel, Davao City**

ATTENDANCE













NAME / DESIGNATION	CONTACT DETAILS	EMAIL ADD	SIGNATURE
LGU - DAVAO CITY			
HON. MAYOR SARA DUTERTE-CARPIO Davao City Mayor			
DENTON F. SCAPO		dfscapm@palm.com	
LGU - TAGUM CITY			
HON. REY UY Tagum City Mayor			
LGU - COMPOSTELA VALLEY			
HON. ARTURO T. UY Governor, Compostela Valley			
MR. FLORENTINO G. GO, JR. Project Evaluation Officer I	090 66344888	ppdcamval@yahoo.com	
LGU - DAVAO DEL NORTE PROVINCE			
HON. RODOLFO P. DEL ROSARIO Governor, Davao del Norte Province			
ENGR. LILIA C. EDIG Engr. IV ENGR. INGRID FONTANILLA Engineering Assistant	09177198295 09174059933	davaonorte@yahoo.com	 
LGU - DAVAO ORIENTAL PROVINCE			
HON. CORAZON N. MALANYAON Governor, Davao Oriental Province			
VIRGILO R. ALAS II FREDDIE C. BENDULO - PPDC DR. SANTIAGO G. ENGINCO, JR. - Devt Advisor - Gov's Representative	09110 5682 057	BOYOTALAS @ YAHOO	
LGU - DAVAO DEL SUR PROVINCE			
HON. DOUGLAS R. CAGAS Governor, Davao del Sur Province			

**Topographic Mapping for Peace and Development in Mindanao Project
3rd Technical Coordinating Committee (TCC Meeting)**

REGION XI






10 May 2012, Grand Men Seng Hotel, Davao City

ATTENDANCE

NAME / DESIGNATION	CONTACT DETAILS	EMAIL ADD	SIGNATURE
JICA			
YUTAKA KOKUFU		Gop 24765 @nifty.com	
GRACE DESUSA			
NARRA			
Ofelia Castro		ephu.castro @yahoo.com	
Joaquin B. Protja, Jr		jackborja @yahoo.com	
MINDA			
JOAN S. BARRERA / SNECS			
RAYMOND TEJANO USNEDS			
Sina Ruth Capulong			
MINDA			
JASPER CRISTOBAL	09172492807	Jasper.cristobal @minda.gov.ph	
AMINO, ABIBAKAR SEDIK			
SOMBA MISSILEE A.	271-1345		
MALIMUD PASXULAN			
MARIVIC SARIGUMBA			

**Topographic Mapping for Peace and Development in Mindanao Project
 3rd Technical Coordinating Committee (TCC Meeting)
 REGION XI
 10 May 2012, Grand Men Seng Hotel, Davao City**

ATTENDANCE

NAME / DESIGNATION	CONTACT DETAILS	EMAIL ADD	SIGNATURE
GUESTS			
Joann Ampit DJT Minda			
Lim, Danica QJT MinDA			
TESANO, Raymond HC-1	09209214931 09202108		
Odesia Gampeon			
Ena Ruthi Apulog			

The Project on Topographic Mapping for Peace and Development in Mindanao In the Republic of the Philippines

Minutes of Meeting

Subject	3 rd TCC Meeting		
Date	May 11, 2012	Time	9:00 – 10:00 am
Place	Crestal Del Rio Splash Resort, Koronadal City		
Participants	<ol style="list-style-type: none"> 1. Mr. Yutaka KOKUFU – Project Team Leader, Project Team 1. Ms. Grace Desusa – Secretary, Project Team 2. Mr. Joaquin Borja – NAMRIA 3. Ms. Ophelia Castro – NAMRIA 4. Engr. Abubakar Sedik Amino – MinDA 5. Mr. Makmod Pasawilan - MinDA 6. Ms. Missiles Somoza - MinDA 		
<p>AGENDA:</p> <ol style="list-style-type: none"> 1. Project Status Report 2. Status of Map validation from LGUs 			
<p>The second schedule of the 3rd TCC Meeting was conducted in Koronadal City for Region XII. The meeting was attended by officials of Regional Line Agencies and Local Government Units. The meeting was facilitated by JICA Project Team, NAMRIA and MinDA. The main objective of the 3rd TCC Meeting was to share the project progress report and to collect the validated draft maps among TCC members.</p> <p>The highlights of the 3rd TCC meeting conducted in Koronadal City were the following :</p> <ol style="list-style-type: none"> 1) Mr. Kokufu presented the agenda of the 3rd TCC Meeting and status information of the Topographic Mapping Project in Mindanao. He also presented the Project Work Flow and Progress and discussed the remaining works in Japan and Philippines. He also discussed about the progress of the subcontracting work and progress of the Ground Control Survey and Field Survey. Further, he also mentioned about the final schedule of TCC and Technical Transfer Seminar which will be tentatively on October 2012. 2) Mr. Joaquin Borja of NAMRIA presented the status of the validated maps submitted by LGUs to NAMRIA. He mentioned that for Region XII, there were 40 map sheets that are expected to be submitted, however, only 37 map sheets were submitted. The remaining 3 map sheets are from North Cotabato and Sarangani. 3) Mr. Joaquin Borja explained the map features to be validated which consist of Geographic names and Road Classifications. He also explained that the Geographic names include the name of barangays, municipality names, churches, rivers, and mountains while the Road Classification includes Tollway and Expressways. 			

4) Mr. Joaquin Borja of MinDA explained to all TCC members that the issue of boundary was not covered by the Terms of Reference of the Topographic Mapping Project in Mindanao which was agreed by JICA Project Team. He also explained that the final output of the topographic maps can be used as reference only in resolving boundary disputes.

5) Mr. Kokufu mentioned that JICA will provide digital file and printed maps at the end of the project and will be handed over to LGUs and line agencies through NAMRIA and MinDA. And a copy of the draft maps will be provided on October 2012 during the final TCC and Technical Transfer Seminar.

6) Ms. Ofelia Castro mentioned that topographic mapping of 1:50,000 scale will cover only up to the barangay level.

7) Meeting finished at 11:00 am. Attached attendance sheet.










Conform:

Topographic Mapping for Peace and Development in Mindanao Project
3rd Technical Coordinating Committee (TCC Meeting)

REGION XII

11 May 2012, Del Rio Splash Hotel, Koronada City

ATTENDANCE

NAME / DESIGNATION	CONTACT DETAILS	EMAIL ADD	SIGNATURE
CONTRACTORS			
ALVIN M. RUIZANO PROJECT ENGR			
Hysan O. Mabang			
ED ESTANIEL			
JAYVEE F. MACARREC		jmacarrec@ cebzainfocsys.com	
ERNIE TOMAS JR.		D	
MOLITO S. SOLMAYOR			
AAT			
GUEST			
JENNY B - BALANDAN			
JUANITO SELQUETA		DPWH XII	
KIPXIN SING		CITY COIT CITY COIT	

**Topographic Mapping for Peace and Development in Mindanao Project
3rd Technical Coordinating Committee (TCC Meeting)**

REGION XII

11 May 2012, Del Rio Splash Hotel, Koronada City

ATTENDANCE









NAME / DESIGNATION	CONTACT DETAILS	EMAIL ADD	SIGNATURE
DILG Regional Office XII			
DIR. BUAGAS B. SULAIK, CESO III Regional Director			
DOT Regional Office XII			
DIR. JOSE B. CABULANAN OIC-Regional Director			
HAUTEA MR. HOTEA	094-421110	dotregional@dot.gov.ph	
DRWH Regional Office XII			
DIR. SUBAIR S. DIRON Regional Director			
MR. DAVID PADLAN Chief, Planning Div.	0917389374	-	
MARINA XII			
ATTY. BASHIRUDDIN U. ADIL Director			
MS. MARIVICK Z. ALONZO MIDS II	09174888236	marina-xii@yahoo.com	
NGIP Regional Office XII			
DIR. WOY LIM WONG Regional Director			
Richard M. Treceño Napoleon P. Bayangdan	520-0813 "		
NEDA Regional Office XII			
DIR. ARTURO G. VALERO Regional Director			
MA. FELICIDAD R. GUERRERO CEDS RICARDO LAMONERA III EDS I			
NIAT Regional Office XII			
ENGR. MODESTO ANDERSON TOLENTINO Regional Director			

**Topographic Mapping for Peace and Development in Mindanao Project
3rd Technical Coordinating Committee (TCC Meeting)**

REGION XII

11 May 2012, Del Rio Splash Hotel, Koronada City

ATTENDANCE

NAME / DESIGNATION	CONTACT DETAILS	EMAIL ADD	SIGNATURE
DA Regional Office XII			
DIR. AMALIA J. DATUKAN Regional Executive Director			
MR. BERNARDO O. PACETE	0922 8041026	pacete@da.gov.ph	
DA Regional Office XII			
DIR. NASSER M. MUSALI, CESO III Regional Director			
MS. MARY JANE AGUILAR Planning Officer III	0917 3527228	maryjane@da.gov.ph	
DENR Regional Office XII			
DIR. ALFREDO S. PASCUAL Regional Executive Director			
FERNANDA D. ORFILA	228-4223		
DENR EMS Region XII			
DIR. DATU TUNGKO SAIKOL Regional Technical Director			
MA. SOCORRO LANTO Planning Officer	2288812/2284848	socorro.lanto@denr.gov.ph	
DENR EMS Region XII			
× DIR. ERNESTO L. LEZADA Regional Technical Director	083-228-2952	erle@denr.gov.ph	
MR. LARRY CURIAS Planning Officer	0926 5 433330	larrycurias@denr.gov.ph	
DENR EMS Region XII			
DIR. MORAKI P. DOMANDAY Regional Technical Director			
MS. NANCY P. BALOFIÑOS Engr. II	09196263020		
DENR MGB XII Central Mindanao			
DIR. CONSTANCIO A. PAYE JR. Regional Director			
MR. JAIME G. FLORES Chief, Geology Div.	0928554636		




Annabelle Gonzales
Abdulhadi C. Ali

**Topographic Mapping for Peace and Development in Mindanao Project
3rd Technical Coordinating Committee (TCC Meeting)**

REGION XII

11 May 2012, Del Rio Splash Hotel, Koronada City

ATTENDANCE

NAME / DESIGNATION	CONTACT DETAILS	EMAIL ADD	SIGNATURE
NIA Regional Office XII			
ENGR. VIRGILIO Supvg. Engineer			
NSO Regional Office XII			
DIR. MAGTAHAR L. MANULON Regional Director			
MR. ISMAEL RAMOS	09192442618	nsotwelve@gmail.com	
PNP-12			
DIR. BENJARDI H. MANTELE, PHD/PESE PNP-12 Regional Director and RDCC XII Chairman			
PSUPT. ROBERT R. KIUNISALA DRDO	09167497562		
OCD Region XII			
DIR. LITA B. ENOK Director, OCD Region XII & RDCC ARMM Chairperson			
MR. JEROME BARRANCO <i>Asst. Regional Director</i> MR. ROY DORADO <i>Operations Officer</i>	553-2994	o2d12gansan@yahoo.com	
Bangsamoro Development Agency			
DIR. MOHAMMAD SHUAIB YACOB Executive Director for Mindanao			





Acce B. Nanding CDAst. OCD - XII 55322994 ocd12gansan@
Benjamin D. Almazan - DENV 12 - benzlast@yahoo.com yahoo.com

**Topographic Mapping for Peace and Development in Mindanao Project
3rd Technical Coordinating Committee (TCC Meeting)**

REGION XII

11 May 2012, Del Rio Splash Hotel, Koronada City

ATTENDANCE

NAME / DESIGNATION	CONTACT DETAILS	EMAIL ADD	SIGNATURE
LGU - GENERAL SANTOS CITY			
HON. MAYOR DARLENE ANTONINO-CUSTODIO Mayor			
LGU - NORTH COTABATO PROV			
HON. EMMYLOU T. MENDOZA Governor			
LGU - SARANGANI PROV			
HON. MIGUEL RENE A. DOMINGUEZ Governor, Sarangani Province			
MS. JELYN E. APURA OIC-PPDC ALLAN N. AMOROSO	0915 9529323 094 73468916	jeapura@yahoo.com nalla.amoroso@yahoo.com.ph	
LGU - SOUTH COTABATO PROV			
HON. ARTHUR Y. PINGOY, JR. Governor			
ENGR. DANNY SALAMAT	2289325		
LGU - SULTAN KUDARAT PROV			
HON. SUHARTO T. MANGUDADATU Governor, Sultan Kudarat Province			
LGU - COTABATO CITY			
HON. JAPAL J. GUIANI, JR. Cotabato City Mayor			
^{Roseller} MR. ROSALER PAPA Secretary CPDC			

*Prof. Frisco A. Reyes Santos
FAUSTINO CRISPIN M. GUERRA*

Topographic Mapping for Peace and Development in Mindanao Project
3rd Technical Coordinating Committee (TCC Meeting)
 REGION XII
 11 May 2012, Del Rio Splash Hotel, KoronadaCity

ATTENDANCE

NAME / DESIGNATION	CONTACT DETAILS	EMAIL ADD	SIGNATURE
JICA			
NAMRIA			
MINDA			
MISSILE M. SOMOZA	08-2211045		<i>[Handwritten Signature]</i>

The Project on Topographic Mapping for Peace and Development in Mindanao In the Republic of the Philippines

Minutes of Meeting

Subject	3 rd TCC Meeting		
Date	May 14, 2012	Time	8:30 – 9:30 am
Place	Estosan Garden Hotel, Cotabato City		
Participants	<ol style="list-style-type: none"> 1. Mr. Yutaka KOKUFU – Project Team Leader, Project Team 1. Ms. Grace Desusa – Secretary, Project Team 2. Mr. Joaquin Borja – NAMRIA 3. Ms. Ophelia Castro – NAMRIAJ 4. Mr. Jasper – MinDA 5. Mr. Makmod Pasawilan – MinDA 6. Ms. Marivic Sarigumba - MinDA 		
AGENDA:			
<ol style="list-style-type: none"> 1. Project Status Report 2. Status of Map validation from LGUs 			
<p>The third schedule of the 3rd TCC Meeting was conducted in Cotabato City for ARMM. The meeting was attended by officials of Regional Line Agencies and Local Government Units. The meeting was facilitated by JICA Project Team, NAMRIA and MinDA. The main objective of the 3rd TCC Meeting was to share the project progress report and to collect the validated draft maps among TCC members.</p> <p>The highlights of the 3rd TCC meeting conducted in Cotabato City were the following :</p> <ol style="list-style-type: none"> 1) Mr. Kokufu presented the agenda of the 3rd TCC Meeting and status information of the Topographic Mapping Project in Mindanao. He also presented the Project Work Flow and Progress and discussed the remaining works in Japan and Philippines. He also discussed about the progress of the subcontracting work and progress of the Ground Control Survey and Field Survey. Further, he also mentioned about the final schedule of TCC and Technical Transfer Seminar which will be tentatively on October 2012. 2) Mr. Joaquin Borja of NAMRIA presented the status of the validated maps submitted by LGUs to NAMRIA. He mentioned that there should be 55 map sheets to be submitted by ARMM, however, only 40 map sheets were submitted. The remaining 15 map sheets are from Lanao del Sur and Maguindanao. 3) Mr. Joaquin Borja explained the map features to be validated which consist of Geographic names and Road Classifications. He also explained that the Geographic names includes the name of barangays, municipality names, churches, rivers, and mountains while the Road Classification includes Tollway and Expressways. 			

4) Mr. Virgilio Santos of FF Cruz also presented the progress of the survey. He mentioned that the remaining 15 map sheets are those areas from Lanao del Sur and Maguindanao which are considered as critical areas. However, for map sheets 3816-IV Uato, 3816-III Lalabuan and some parts of 3816-II Buldon, there are still missing field identification survey data for certain barangays. He also mentioned that there are still barangays in Maguindanao which were not yet surveyed due to safety reason.

4) Mr. Joaquin Borja of MinDA explained to all TCC members that the issue of boundary was not covered by the Terms of Reference of the Topographic Mapping Project in Mindanao which was agreed by JICA Project Team. He also explained that the final output of the topographic maps can be used as reference only in resolving boundary disputes.

5) Mr. Kokufu mentioned that JICA will provide digital file and printed maps at the end of the project and will be handed over to LGUs and line agencies through NAMRIA and MinDA. And a copy of the draft maps will be provided on October 2012 during the final TCC and Technical Transfer Seminar.

6) The participant from Sulu Province asked whether the updated topographic maps of scale 1:50,000 includes the land area. According to Mr. Raymonda Tejano of MinDA the land area is a very critical issue and it is difficult to get the actual land area of certain municipality and province. Mr. Joaquin Borja explained in connection to this issue that based on the TOR, this project does not include the administrative boundary instead the land area to be reflected on the update map is only indicative.

7) Meeting finished at 9:30 am. Attached attendance sheet.








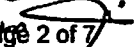
Conform:

**Topographic Mapping for Peace and Development in Mindanao Project
3rd Technical Coordinating Committee (TCC Meeting)**

ARMM REGION

14 May 2012, Estosan Hotel, Cotabato City

ATTENDANCE

NAME / DESIGNATION	CONTACT DETAILS	EMAIL ADD	SIGNATURE
DOT-ARMM			
RSEC. NAWAL NASSREENA B. SAMPACO Regional Secretary			
DOT-ARMM			
MR. JOHN LOMBOY	(064) 390451		
MS. ASHADIE A. ALONTO	09284910428		
MS. DULCE K. SANTOS	091165928884		
DOST-ARMM			
RSEC. ABDULGALIB I. HALUD Regional Secretary			
MR. JOHN EVANGELISTA ESTRELLITA J. IBRAHIM	(064) 552-0263	estrellita.jos.ypa @yahoo. com	
DPWH-ARMM			
RSEC. EMIL K. SADAIN, CESO II Regional Secretary			
NAZER P. EBUS	0911761477		
MARINA-ARMM			
MR. ROXAS M. RAMOS Regional Head			
RPDO-ARMM			
DIR. DIAMADEL E. DUMAGAY, CESO Executive Director, RPDO - ARMM and Head, REDPB Technical Secretariat			
NSO-Regional Office XII			
COMMANDO P. PILIMPINAS Regional Director	(064) 421 4064		
MS. HAIZIAH LAUBAN SCO-1	421-8217	nsomad@gmail.com	
XSMAEL N. BARAGUIR	421-4064	nso-armm@yahoo.com	

Topographic Mapping for Peace and Development in Mindanao Project
3rd Technical Coordinating Committee (TCC Meeting)
 ARMM REGION
 14 May 2012, Estosan Hotel, Cotabato City

A T T E N D A N C E




NAME / DESIGNATION	CONTACT DETAILS	EMAIL ADD	SIGNATURE
Department of Agriculture - ARMM			
PROF. SANGKULA A. TINDICK Regional Secretary			
Department of Education - ARMM			
HJA. ZAHRA A. BAI HENRIETTA P.S. LIDASAN Assistant Regional Secretary			
① MR. SABIDI ABAS Legal Officer ② <i>Edno C. Polid.</i>	<i>[Handwritten Signature]</i>		<i>[Handwritten Signature]</i>
DENR - ARMM			
SEC. HADJI KAHAL Q. KEDTAG Regional Secretary			
MS. EMELIA POLON MR. ROMEO MANZAN			
DENR - FMB / ARMM			
DIR. ISMAEL MABANING (<i>ALI P. ISMAEL FORESTER-1</i>) Director for FMB	<i>00161236067</i>		<i>[Handwritten Signature]</i>
MR. ABDILLAH AKMAD			<i>[Handwritten Signature]</i>
DENR - LMB / ARMM			
DIR. BRAHIM ANDAMEN Director for LMB			
DIEG - ARMM			
RSEC. HAROUN ALRASHID LUCMAN, JR. Regional Secretary			
DIR. RUBI SAHI MS. EVELYN S. BUSCATO <i>MARCIO F. CIVIL</i>	<i>402-8649</i>		<i>[Handwritten Signature]</i>

**Topographic Mapping for Peace and Development in Mindanao Project
3rd Technical Coordinating Committee (TCC Meeting)**

ARMM REGION




14 May 2012, Estosan Hotel, Cotabato City

ATTENDANCE

NAME / DESIGNATION	CONTACT DETAILS	EMAIL ADD	SIGNATURE
LGU - ARMM Province			
HON. MUJIV HATAMAN ARMM Governor			
LGU - Maguindanao Province			
HON. ESMAEL "TOTO" MANGUDADATU Governor			
Representatives MUSTAFA K. SINARIMBO III EMER T. BARNEDO		msinarimboiii@yahoo.com	
LGU - Basilan Province			
HON. JUM J. AKBAR Governor			
ENGR. TAHIR LATIP MR. PARASSA B. ATALAD	0917734669 0917724067	tahir9latip@fcb	
LGU - Lanao del Sur			
HON. MAMINTAL A. ADIONG, JR. Governor			
LGU - Sulu Province			
HON. ABDUSAKUR TAN Governor			
BERTRAND CHIO PROVL PLANNING & DEVT COOR	09173067172	bertrandchio@yahoo.com	
LGU - Tawi-tawi Province			
HON. SADIKUL SAHALI Governor			
MR. NESTOR DELASAS HADJI FAISAL MALANDI			

**Topographic Mapping for Peace and Development in Mindanao Project
3rd Technical Coordinating Committee (TCC Meeting)
ARMM REGION
14 May 2012, Estosan Hotel, Cotabato City**

ATTENDANCE

NAME / DESIGNATION	CONTACT DETAILS	EMAIL ADD	SIGNATURE
OGD/ARMM			
DIR. LORETO G. RIRAO Regional Director	0917 693 2303	lgvodams@ogdm.com.ph	
Bangsamoro Development/AGDP			
DIR. MOHAMMAD SHUAIB YACOB Executive Director for Mindanao			
GRP/CCCH Secretariat			
MAJ. CARLOS. T. SOL, JR. (INF PA) Head, GRP-CCCH Secretariat Joint Coordinating Committee on Cessation of Hostilities)		gph.ccecha@grm.com	
- Marissa D. Carollo Secretariat, GRP-CCCH			
MIE/Peace Panel			
MR. MOHAGUER IQBAL Chairman			
ARMM/Social Fund Project			
MR. ABBA R. KUAMAN Project Manager			
ENGR USMAN J. KAMUD	09069247056	UJkamud@yachoo.com	

**Topographic Mapping for Peace and Development in Mindanao Project
3rd Technical Coordinating Committee (TCC Meeting)
ARMM REGION
14 May 2012, Estosan Hotel, Cotabato City**

ATTENDANCE








NAME / DESIGNATION	CONTACT DETAILS	EMAIL ADD	SIGNATURE
CONTRACTORS			
VIRGILIO S. SANTOS - DIRECTOR F.F. CRUZ & Co., INC.	0920-9113418	vssantos@ffcruz.com.ph	<i>[Signature]</i>
Hexson O. Mabangay	09177239780	ekamebang@yahoo.com	<i>[Signature]</i>
GUESTS			

**Topographic Mapping for Peace and Development in Mindanao Project
3rd Technical Coordinating Committee (TCC Meeting)**

ARMM REGION

14 May 2012, Estosan Hotel, Cotabato City

ATTENDANCE

NAME / DESIGNATION	CONTACT DETAILS	EMAIL ADD	SIGNATURE
JICA			
Mary Grace Desusa	09273343204	mgrace.21732@jmail.com	
NAMRIA			
JOAQUIN BORJA, Jr.		jackborja@yahoo.com	
Ofelia Castro		ephie_castro@yahoo.com	
MINDA			
TESAUO, Raymond	09209014431	raymond.tjone@ntb.gov.ph	
DIONISIO H. BLOTTORADO	09088831072		
AMINO, ABUBAKER 80011c uc	09291257450	as-amino@ycom	
MARIVIC CARIGUMBA	0921-948-6463		

The Project on Topographic Mapping for Peace and Development in Mindanao In the Republic of the Philippines

Minutes of Meeting

Subject	3 rd TCC Meeting		
Date	May 15, 2012	Time	2:00 – 3:00 pm
Place	Almont Hotel, Butuan City		
Participants	<ol style="list-style-type: none"> 1. Mr. Yutaka KOKUFU – Project Team Leader, Project Team 2. Ms. Grace Desusa – Secretary, Project Team 3. Ms. Sheila Eugenio – NAMRIA 4. Ms. Jane Roque – NAMRIAJ 5. Mr. Jasper – MinDA 6. Mr. Makmod Pasawilan - MinDA 		
AGENDA:			
<ol style="list-style-type: none"> 1. Project Status Report 2. Status of Map validation from LGUs 			
<p>The forth schedule of the 3rd TCC Meeting was conducted in Butuan City for Region XIII. The meeting was attended by officials of Regional Line Agencies and Local Government Units. The meeting was facilitated by JICA Project Team, NAMRIA and MinDA. The main objective of the 3rd TCC Meeting was to share the project progress report and to collect the validated draft maps among TCC members.</p> <p>The highlights of the 3rd TCC meeting conducted in Butuan City were the following :</p> <ol style="list-style-type: none"> 1) Mr. Kokufu presented the agenda of the 3rd TCC Meeting and status information of the Topographic Mapping Project in Mindanao. He also presented the Project Work Flow and Progress and discussed the remaining works in Japan and Philippines. He also discussed about the progress of the subcontracting work and progress of the Ground Control Survey and Field Survey. Further, he also mentioned about the final schedule of TCC and Technical Transfer Seminar which will be tentatively on October 2012. 2) Ms. Sheila Eugenio of NAMRIA presented the status of the validated maps submitted by LGUs to NAMRIA. She mentioned that for Butuan area, there were 45 map sheets that are expected to be submitted, however, only 34 map sheets were submitted. 3) Ms. Sheila Eugenio explained the map featured to be validated which consist of Geographic names and Road Classifications. She also explained that the Geographic names include the name of barangays, municipal name, church names, rivers, and mountains. She mentioned that in the Geographic names, it is important to note the correct spelling and location especially the municipal and barangay name, mountains, and river. And the Road Classification includes Tollway; Expressway. 			



- 4) Ms. Sheila Eugenio encourage the TCC members to ask questions if they do are not familiar with the other map features to ensure that the maps features of respective LGUs that are submitted to NAMRIA are correct.
- 5) Mr. Kokufu mentioned that JICA will provide digital file and printed maps at the end of the project and will be handed over to LGUs and line agencies through NAMRIA and MinDA. And a copy of the draft maps will be provided on October 2012 during the final TCC and Technical Transfer Seminar.
- 6) Mr. Jasper of MinDA reminded those TCC members who were not able to submit yet the Capacity Questionnaire Survey. He also informed the TCC members to submit to MinDA Office because the JICA Project Team will assess the result of Questionnaire Survey.
- 7) Meeting finished at 2:00 pm. Attached attendance sheet.

Conform:

**Topographic Mapping for Peace and Development in Mindanao Project
3rd Technical Coordinating Committee (TCC Meeting)**

CARAGA REGION
15 May 2012, Almont Hotel, Butuan City

ATTENDANCE




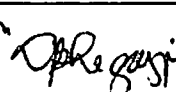

NAME / DESIGNATION	CONTACT DETAILS	EMAIL ADD	SIGNATURE
DENR-MGB Regional Office XII			
MR. ROMEO M. DALODADO Chief Geologist MR. JOSE SALVE E. CABILING Planning Officer			
DILG - Caraga			
DIR. LILIBETH A. FAMACION OIC-Regional Director			
DOT Regional Office XII			
DIR. LETICIA TAN Regional Director LEO P. GERONA - Asst. Planning Officer			
DPWH Regional Office XII			
DIR. DANILO E. VERSOLA OIC-Regional Director RUTH D. CANTIVEROS	09998822082	dpwh13pdd@ yahoo.com	
NIA Regional Office XII			
ENGR. MODESTO G. MEMBREVE Regional Irrigation Manager ENGR. ALBARITO B. DIMSON RUBY S. TUAN, JR	3423000	nincara@nibc yahoo.com	
NSO Regional Office XII			
DIR. ROSALINDA C. CELESTE Regional Director			
DOST Regional Office CARAGA			
DIR. LYNDY VILLACORTA Regional Director			

**Topographic Mapping for Peace and Development in Mindanao Project
3rd Technical Coordinating Committee (TCC Meeting)**

CARAGA REGION

15 May 2012, Almont Hotel, Butuan City

ATTENDANCE


NAME / DESIGNATION	CONTACT DETAILS	EMAIL ADD	SIGNATURE
LGU - Bayugan City			
HON. KIM LOPE A. ASIS Mayor			
ROGER M. GOMEZ	870-2289	rojard@yahoo.com	
LGU - Surigao City			
HON. ERNESTO T. MATUGAS Mayor			
ARIEL E. S. CORREJES MARLOWE B. GORGONIO	0918-3918762 0919-824365	yclcorres@ychn.com marlowe08@yahoo.com	
LGU - Bislig City			
HON. LIBRADO C. NAVARRO Mayor			
MR. EDILBERTO CARMEN	0908947042	egcarmen85@yahoo.com	
LGU - Agusan del Norte Province			
HON. ERLPE JOHN M. AMANTE Governor			
LGU - Province of Agusan del Sur			
HON. ADOLPH EDWARD G. PLAZA Governor			
ENGR. DANILDA B. VEGASSI / PDS	0910 249 6891 343-7268	oelfj92373@yahoo.com ppdo_agusan-sur	
LGU - Surigao del Sur Province			
HON. JOHNNY T. PIMENTEL Governor			
MR. DARDIN A. DEMIAR Adm. Aide VI	PHONE: 086 211-3157 MOBILE: 09301691691	ppdasur@surigao.com yahoo.com	
LGU - Surigao del Norte Province			
HON. SOL F. MATUGAS Governor			

122

**Topographic Mapping for Peace and Development in Mindanao Project
3rd Technical Coordinating Committee (TCC Meeting)**


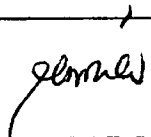

**CARAGA REGION
15 May 2012, Almont Hotel, Butuan City**

ATTENDANCE

NAME / DESIGNATION	CONTACT DETAILS	EMAIL ADD	SIGNATURE
NCIP XIII			
DIR. DOMINADOR M. GOMEZ OIC Regional Director			
NEDA Regional Office - Caraga XIII			
DIR. CARMENCITA S. COCHINGCO Regional Director			
Engr. Mitchell Castillo	342-5774	neda-mcastillo@ex.halcom	






**Topographic Mapping for Peace and Development in Mindanao Project
3rd Technical Coordinating Committee (TCC Meeting)
CARAGA REGION
15 May 2012, Almont Hotel, Butuan City**

ATTENDANCE

NAME / DESIGNATION	CONTACT DETAILS	EMAIL ADD	SIGNATURE
DA Regional Office XIII			
DIR. EDNA M. MABEZA Regional Executive Director	0927 52 3220 085 (341 2017)	edna.mabeza@da.gov.ph	
MS. JOBELLE TABADA			
DAR Regional Office XIII			
DIR. FAISAR A. MAMBUAY, CESO IV Regional Director			
DENR Regional Office XIII			
DIR. LEONARDO R. SIBBALUCA, CESO III Regional Executive Director			
DENR-EMB Regional Office XIII			
DIR. ESTHER OLAVIDEZ Regional Director			
MS. EVA MILAN Planning Officer	(085) 341-5332	milan-eva@rachon.com	
DENR-FMS Regional Office XIII			
DIR. MUSA C. SARUANG Regional Technical Director			
MS. CELESTE TALER			
DENR-LMS Regional Office XIII			
DIR. PAQUITO R. ROSAL Regional Technical Director			
ENGR. ARTHUR S. GERMAN OIC - Chief Survey Division			
DENR-MGB Regional Office XIII			
DIR. ENSOMO C. ALILO OIC - Regional Director			


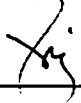

Topographic Mapping for Peace and Development in Mindanao Project
3rd Technical Coordinating Committee (TCC Meeting)
 CARAGA REGION
 15 May 2012, Almont Hotel, Butuan City

ATTENDANCE

NAME / DESIGNATION	CONTACT DETAILS	EMAIL ADD	SIGNATURE
JICA			
Yutaka Kokuizu			
Many Grace Desusa			
NAMRIA			
ENGR. JANE V. ROQUE	(02) 884-2835	ajbjcj_roque@yahoo.com	
ENGR. SHEILA P. EUGENIO	884-2835	sheugenio76@gmail.com	
MIRDA			
VERER CRISPAL			
MAHI PACAWLAN			

Topographic Mapping for Peace and Development in Mindanao Project
3rd Technical Coordinating Committee (TCC Meeting)
 CARAGA REGION
 15 May 2012, Almont Hotel, Butuan City

ATTENDANCE

NAME / DESIGNATION	CONTACT DETAILS	EMAIL ADD	SIGNATURE
CONTRACTORS			
JUZETINE JANE S. LASQUITES / ^{RS SPECIALIST} REPORT	0907645029	jjslasquites@centralinsorgs.com	
GUESTS			
MILA J. GARCIA (DENR) _{FMS}	0947492660	milagarcia-let@yaho.com	
GERARDO M. LOPEZ (DENR) _{FMS}	09166018849	gerardlpz@gdma	

**The Project on Topographic Mapping for Peace and Development in Mindanao
In the Republic of the Philippines**

Minutes of Meeting

Subject	3 rd TCC Meeting		
Date	May 16, 2012	Time	8:30 – 9:30 am
Place	Dynasty Court Hotel, Cagayan De Oro City		
Participants	<ol style="list-style-type: none"> 1. Mr. Yutaka KOKUFU – Project Team Leader, Project Team 2. Ms. Grace Desusa – Secretary, Project Team 3. Ms. Sheila Eugenio – NAMRIA 4. Ms. Jane Roque – NAMRIAJ 5. Mr. Jasper – MinDA 6. Mr. Makmod Pasawilan – MinDA 		
AGENDA:			
<ol style="list-style-type: none"> 1. Project Status Report 2. Status of Map validation from LGUs 			
<p>The fifth schedule of the 3rd TCC Meeting was conducted in Cagayan De Oro City for Region X. The meeting was attended by officials of Regional Line Agencies and Local Government Units. The meeting was facilitated by JICA Project Team, NAMRIA and MinDA. The main objective of the 3rd TCC Meeting was to share the project progress report and to collect the validated draft maps among TCC members.</p> <p>The highlights of the 3rd TCC meeting conducted in Cagayan De Oro City were the following :</p> <ol style="list-style-type: none"> 1) Mr. Kokufu presented the agenda of the 3rd TCC Meeting and status information of the Topographic Mapping Project in Mindanao. He also presented the Project Work Flow and Progress and discussed the remaining works in Japan and Philippines. He also discussed about the progress of the subcontracting work and progress of the Ground Control Survey and Field Survey. Further, he also mentioned about the final schedule of TCC and Technical Transfer Seminar which will be tentatively on October 2012. 2) Ms. Jane Roque of NAMRIA presented the status of the validated maps submitted by LGUs to NAMRIA. She mentioned that the entire Mindanao covers 224 map sheets. However, only 129 map sheets were submitted to NAMRIA. There are still map sheets from Region XII which were not yet submitted as shown in the index map. No submission of validated maps from Lanao del Norte, Misamis Oriental, and Misamis Occidental. Bukidnon already completed. 3) Ms. Jane Roque explained the map featured to be validated which consist of Geographic names and Road Classifications. She also explained that the Geographic names include the name of barangays, municipal name, church names, rivers, and mountains. She mentioned that in the Geographic names, it is 			

important to note the correct spelling and location especially the municipal and barangay name, mountains, and river. And the Road Classification includes Tollway; Expressway.

4) Mr. Kokufu mentioned that JICA will provide digital file and printed maps at the end of the project and will be handed over to LGUs and line agencies through NAMRIA and MinDA. And a copy of the draft maps will be provided on October 2012 during the final TCC and Technical Transfer Seminar.

5) Mr. Kokufu also explained to TCC members that the contour line is 20 meters. He also informed that there are 2 types of map data. 1) GIS; and 2) Printing. The JICA Project Team prepared two types which will be printed by NAMRIA and GIS data will be handed over to NAMRIA and MinDA.




6) Meeting finished at 9:00 Am. Attached attendance sheet.

Conform:

**Topographic Mapping for Peace and Development in Mindanao Project
3rd Technical Coordinating Committee (TCC Meeting)**

**REGION X
16 May 2012, Dynasty Hotel, Cagayan de Oro City**

ATTENDANCE




NAME / DESIGNATION	CONTACT DETAILS	EMAIL ADD	SIGNATURE
MGB Regional Office X			
DIC Regional Office X			
DIR. RENE K. BURDEOS Regional Director			
Department of Tourism Regional Office X			
DIR. CATALINO E. CHAN, III Regional Director			
REP: MARIA EDENA MANALO	(8622) 723691	manalo7216@delm.com	
MARINA Regional Office X - Davao			
ENGR. EMMANUEL B. CARPIO Regional Director			
INCIP Regional Office X			
ATTY. PINKY GRACE P. PABELIC Regional Director			
NEDA Regional Office X			
DIR. LEON DACANAY OIC Regional Director			
MS. RIO C. YONSON Sr. EDS MR. CANDIDO B. BALABA, JR. - Sr. EDS MR. ARCHIE C. LAZARO Sr. EDS MS. MEZLAINE JAY S. PACANA - EDS II MS. APRIL ANN D. TIGULO EDS II	723436 723436 -ci-	neda@dco@yphocor -ci-	 

Topographic Mapping for Peace and Development in Mindanao Project 3rd Technical Coordinating Committee (TCC Meeting)

REGION X




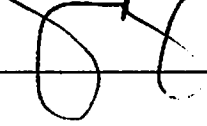
16 May 2012, Dynasty Hotel, Cagayan de Oro City

ATTENDANCE

NAME / DESIGNATION	CONTACT DETAILS	EMAIL ADD	SIGNATURE
LGU: Bukidnon Province			
HON. ALEX P. CALINGASAN Governor			
BENARD O. LESWE, JR. - Proj. Dev't. Officer III	0906767-525	aleswe@yahoo.com	
LGU: Lanao del Norte			
HON. MOHAMMAD KHALID Q. DIMAPORO Governor			
LGU: Misamis Oriental Province			
HON. OSCAR S. MORENO Governor			
ROYANNE JUL L. TANDANG PDDI - PPDO	ppdo-misor@yahoo.com	08822-727284 0928421585	
LGU: Misamis Occidental Province			
HON. HERMENIA M. RAMIRO Governor			
LGU: Compostela Valley Province			
HON. JURDIN JESUS M. ROMUALDO Governor			
MR. FELICISIMO M. GOMEZ Prov'l, Planning & Dev't. Officer	09156372660	fmg-ppdo@yahoo.com	

**Topographic Mapping for Peace and Development in Mindanao Project
3rd Technical Coordinating Committee (TCC Meeting)
REGION X
16 May 2012, Dynasty Hotel, Cagayan de Oro City**

ATTENDANCE

NAME / DESIGNATION	CONTACT DETAILS	EMAIL ADD	SIGNATURE
JICA			
NAMRIA			
SHELIA P. EUGENIO	884-2835		
JANE V. ROQUE	884-2835		
MIREA			
ENGR. MARY PASTOR/LAN	807-221-1345		
JASPER CRISTODAL			






131

**Topographic Mapping for Peace and Development in Mindanao Project
3rd Technical Coordinating Committee (TCC Meeting)**

REGION X

16 May 2012, Dynasty Hotel, Cagayan de Oro City

ATTENDANCE

NAME / DESIGNATION	CONTACT DETAILS	EMAIL ADD	SIGNATURE
CONTRACTORS			
JUETINE JANE S. LASQUITES	09076455699	jjlasquites@centraincoys.com	
GUESTS			
YVETTE B. GUANZON	09166787974	yvetteguanzon@gmail.com	
Arturo L. Benitez Jr.	09499247306	lbenitez203@yahoo.com	
Marites R. Badiang (DPWH)	09905223063	maritesbadiang@yahoo.com	
ENGR ARNOLFO B. MAGADAN (DENR, LMS)	09878722443	barrier-13@yahoo.com	

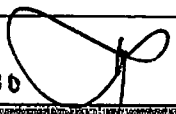


152

**Topographic Mapping for Peace and Development in Mindanao Project
3rd Technical Coordinating Committee (TCC Meeting)**

REGION X

16 May 2012, Dynasty Hotel, Cagayan de Oro City

ATTENDANCE




NAME / DESIGNATION	CONTACT DETAILS	EMAIL ADD	SIGNATURE
LGU - Malaybalay City			
HON. IGNACIO W. ZUBIRI Mayor			
Herculano S. Ronalo	09176320184	allannonob_sq@yahoo	
LGU - Valencia City			
HON. LEANDRO JOSE H. CATARATA Mayor			
LGU - Oranula City			
HON. JASON P. ALMONTE Mayor			
LGU - Ozamiz City			
HON. NOVA P E. PAROJINOG-ECHAVEZ Mayor			
By: DANILO C. TALABA	09192469260	dantakiba510@yahoo.com	
LGU - Tangub City			
HON. PHILIP T. TAN Mayor			
ENR. GERBERT C. PEÑAS Alfonso R. Desalva	0916-511-5746		
LGU - Gaguilan - Bogo City			
HON. VICENTE Y. EMANO Mayor			
LGU - Iligan City			
HON. LAWRENCE L. CRUZ Mayor			

**Topographic Mapping for Peace and Development in Mindanao Project
3rd Technical Coordinating Committee (TCC Meeting)**

REGION X

16 May 2012, Dynasty Hotel, Cagayan de Oro City

ATTENDANCE

NAME / DESIGNATION	CONTACT DETAILS	EMAIL ADD	SIGNATURE
NIA Regional Office X			
DIR. FELIX RAZO Regional Manager A			
JULIETA S. DAMPOG SN. ENGR. A	0917706 8972	julietadampog@yahoo.com	
NBO Regional Office X			
DIR. SALVADOR A. AVES Regional Director			
Ma. Liza Bigornia Stat III	09278256202	lizabig@yahoo.com	
DOST Regional Office X			
DIR. ALFONSO P. ALAMBAN Regional Director			
MR. NARVINSO TAN		narvins @ y.l.	

**Topographic Mapping for Peace and Development in Mindanao Project
3rd Technical Coordinating Committee (TCC Meeting)
REGION X
16 May 2012, Dynasty Hotel, Cagayan de Oro City**

ATTENDANCE






NAME / DESIGNATION	CONTACT DETAILS	EMAIL ADD	SIGNATURE
DIR. LEALYN A. RAMOS Regional Executive Director			
ENGR. FELIX B. AGUHOB Regional Director			
CORAZON GALINATO <i>Rex S. Monsanto</i> Regional Executive Director	<i>09162194756</i>	<i>rex-monsanto@yahoo</i>	<i>[Signature]</i>
DIR. SABDULLAH C. ABUBACAR Regional Director			
DIR. AGUSTILO A. OBSIOMA Regional Technical Director			
<i>Engr. Lolita T. Bacarrigas</i>	<i>856-8783</i>	<i>lolittbac@cgahm.com</i>	<i>[Signature]</i>
<i>Rep. [Signature]</i> DIR. PAQUITO D. MELICOR, JR. OIC - Regional Technical Director	<i>856-8780</i>		<i>[Signature]</i>
DIR. ALFREDO T. RELAMPAGOS OIC - Regional Director			
<i>DAIWA BELDEKAT</i> ROY RUBEN G. CARSLA	<i>856-1331</i> <i>856-1331</i>	<i>dantelabelde@tshva.com</i> <i>rgcarsla @ ysp</i>	<i>[Signature]</i>

**Topographic Mapping for Peace and Development in Mindanao Project
3rd Technical Coordinating Committee (TCC Meeting)**

REGION IX

16 May 2012, Pagadian Bay Plaza Hotel, Pagadian City

ATTENDANCE



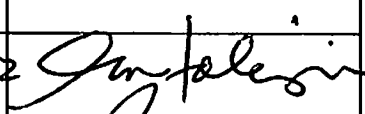



NAME / DESIGNATION	CONTACT DETAILS	EMAIL ADD	SIGNATURE
NAIR Regional Office IX			
ENGR. ALEJANDRO L. ALBERCA Regional Irrigation Manager			
^U MR. BERT K. LAGORRA Hydrologist	062 215-4167	blagorra@yahoo.com	
National Statistics Office Region IX			
DIR. RONALDO C. TAGHAP OIC Regional Director	<i>MILVEN SURAPAN</i>		
MR. NORMEL ALFANTA IT Officer	062 9915066	normelalfanta@yahoo.com	
DOST Regional Office IX			
DIR. BRENDA L. NAZARETH-MANZANO Regional Director			
MR. EBENEZER TULOG ENGR. GERARDO PAROT	062-9371152	pager57@yc	
BASULTA			
DIR. EDGAR J. OLLET Director, Field Office BASULTA Office of the Civil Defense			
Office of the Civil Defense IX			
DIR. ADRIANO D. FUEGO Regional Director	062-2153984 0917 500 1322		
Bangsamoro Development Agency			
DIR. MOHAMMAD SHUAIB YACOB Executive Director for Mindanao			

Topographic Mapping for Peace and Development in Mindanao Project 3rd Technical Coordinating Committee (TCC Meeting)

REGION IX

16 May 2012, Pagadian Bay Plaza Hotel, Pagadian City

ATTENDANCE

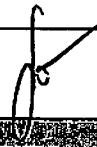




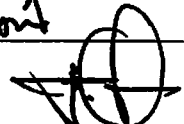
LGU Pagadian City			
HON. SAMUEL S. CO Mayor	ENGR. BENJIE JERUSALEM	09491887938 benz.carl118@gmail.com	
JOEL M. LABAN Statistician		09999933126 jml_researcher@yahoo.com	
LGU Zamboanga del Sur Province			
HON. ANTONIO H. CERILLES Governor			
ENGR. LORNA TULINGIN OIC-PPDC		09995933740 / 09232673352	
ENGR. CARLOS GORREN Planning Evaluation Officer		09213770771	
LGU Zamboanga Sibuyan Province			
HON. ROMMEL A. JALOSJOS Governor			
ENGR. VIANCIO FERRER III		09187220275 johnverchris@yahoo.com	
LGU Zamboanga del Norte Province			
HON. ROLANDO E. YEBES Governor			
LGU Zamboanga City			
HON. CELSO R. LOBREGAT Mayor			
LGU Iriga City			
HON. CHERRYLYN S. AKBAR Mayor			

Topographic Mapping for Peace and Development in Mindanao Project 3rd Technical Coordinating Committee (TCC Meeting)

REGION IX

16 May 2012, Pagadian Bay Plaza Hotel, Pagadian City

ATTENDANCE





NAME / DESIGNATION	CONTACT DETAILS	EMAIL ADD	SIGNATURE
Western Mindanao Command			
MAJ. GEN. NOEL A. COBALLES, AFP Commander			
GEN. FELIXO V. M. TRINIDAD, AFP Asst. Dir. Comd., 110, PA			
DA Regional Office IX			
DR. EDUARDO B. HOLOYOHAY / <i>LUSITA</i> Regional Executive Director	<i>M. ABELLA</i>	<i>lusitabella@yaho.com</i>	
	<i>NEONITA P. LITA</i>		
DAR Regional Office IX			
DIR. JULITA A. RAGANDANG Regional Director			
ENGR. ALFONSO A. TAN Chief, Planning Division	<i>8926330610</i>	<i>Planning-day9@yaho.com</i>	
DENR Regional Office IX			
DIR. ARLEIGH J. ADORABLE, CESO IV OIC- Regional Executive Director			
DENR-EMB Regional Office IX			
DIR. SIXTO E. TOLENTINO / <i>Edmundo Coza</i> Regional Director	<i>9150428</i>	<i>embazamb@yaho.com</i>	
DR. ADELAIDA R. BORJA / <i>Ernesto Bantua</i> PENR Officer	<i>012</i>		
DENR Land Management Office			
DIR. MOISES H. BUTIC OIC, Regional Technical Director for Lands			
ENGR. LOREZA C. PANES			
DENR-MGB Regional Office IX			
ALBERT JOHANN B. JACILDO Regional Director			

**Topographic Mapping for Peace and Development in Mindanao Project
3rd Technical Coordinating Committee (TCC Meeting)**

REGION IX

16 May 2012, Pagadian Bay Plaza Hotel, Pagadian City

ATTENDANCE


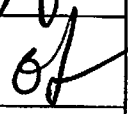



NAME / DESIGNATION	CONTACT DETAILS	EMAIL ADD	SIGNATURE
DIIG Regional Office IX			
DIR. PAISAL O. ABUTAZIL, CESO IV Regional Director			
MR. FIORELLO G. ELIZAGA			
Department of Environment and Natural Resources			
DIR. MARY JANE C. BUGANTE Regional Director			
DPWH Regional Office IX			
DIR. JORGE U. SEBASTIAN, JR. Regional Director			
ENGR. PABLO L. ESCUADRO Engineer III	09261744817 990-1813	pablo_escuadro@yahoo.com	
MARINA Regional Office IX			
DIR. IRVING SAIPUDIN Regional Director			
MR. ARNULFO APILANO	(062) 353-1456 0917-7081267	jougatlaos28@yahoo.com	
NOIE Regional Office IX			
DIR. SALUNG M. SUNGGUD, CEO VI Regional Director	ENGR. APHLI DJVE LAPARAYAN	aphlidave@gmail.com 09996624911	
MS. MARGIE BAYA			
NEDA Regional Office IX			
DIR. TERESITA SOCORRO C. RAMOS Regional Director			
MR. MANOLETTE MERCADO			
MS. MICHELLE TULOG		neda-pagadian@yahoo.com micheltulog-0928@hotmail.com	

Topographic Mapping for Peace and Development in Mindanao Project 3rd Technical Coordinating Committee (TCC Meeting)

REGION IX

16 May 2012, Pagadian Bay Plaza Hotel, Pagadian City

ATTENDANCE



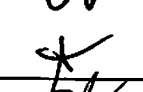


NAME / DESIGNATION	CONTACT DETAILS	EMAIL ADD	SIGNATURE
JICA			
NAMRIA			
JOAQUIN BORJA, Jr.		jackborja@yach.com	
Ofelia Castro			
MINDA			
ENR. ABUBAKAR SEDIK AMINO "BODOS"	09291257950	as-amino@y.c	
TEJANO, Raymond	09209019931		
MARVIC SARIGUMBA	0920-948-6463		
DIONISIO H. ARUSTOZAW	09088831072		

Topographic Mapping for Peace and Development in Mindanao Project 3rd Technical Coordinating Committee (TCC Meeting)

REGION IX

16 May 2012, Pagadian Bay Plaza Hotel, Pagadian City

ATTENDANCE


NAME / DESIGNATION	CONTACT DETAILS	EMAIL ADD	SIGNATURE
CONTRACTORS			
GUEST			
WESTERN MINDANAO COMMAND			
IID			
LTC CORNELIO T ARBOLEDA G7	0917486387		
2LT MARIA LOURDES GREGORIO ADMIN, G2	09176210984		
LTC GIOVANNI T FRANZA Western Mindanao Command	09177113582		
LTC MELCHISEDECH L ENCABO, I DEPUTY G3, IID	09104749393		
OFFICE OF PAGADIAN CITY MAYOR EDDIE ARAO	09199650152		

Topographic Mapping for Peace and Development in Mindanao Project 3rd Technical Coordinating Committee (TCC Meeting)

REGION IX

16 May 2012, Pagadian Bay Plaza Hotel, Pagadian City

ATTENDANCE

LGU: Dapitan City			
HON. PATRI BAJMUNTE CHAN Mayor			
LGU: Dipolog City			
HON. EVELYN T. UY Mayor			
Engr. ALBERT S. ALIMPULOS City Planning & Devt. Coord.	065-212-2421	engr-asa@yahoo.com	

Engr. SILVESTRE T. SABAUDO JR.

LGU Dipolog Survey Sec

09189640256 DUBAYS R.Y.C.

