ANNEX

CANDIDATE SITES FOR COAL-FIRED POWER PLANT

Source: JICA Study Team

DETAIL MAP - SUJUNG-SERANG CANDIDATE SITE

Source: JICA Study Team

DETAIL MAP - TUNJUNG PAKIS CANDIDATE SITE

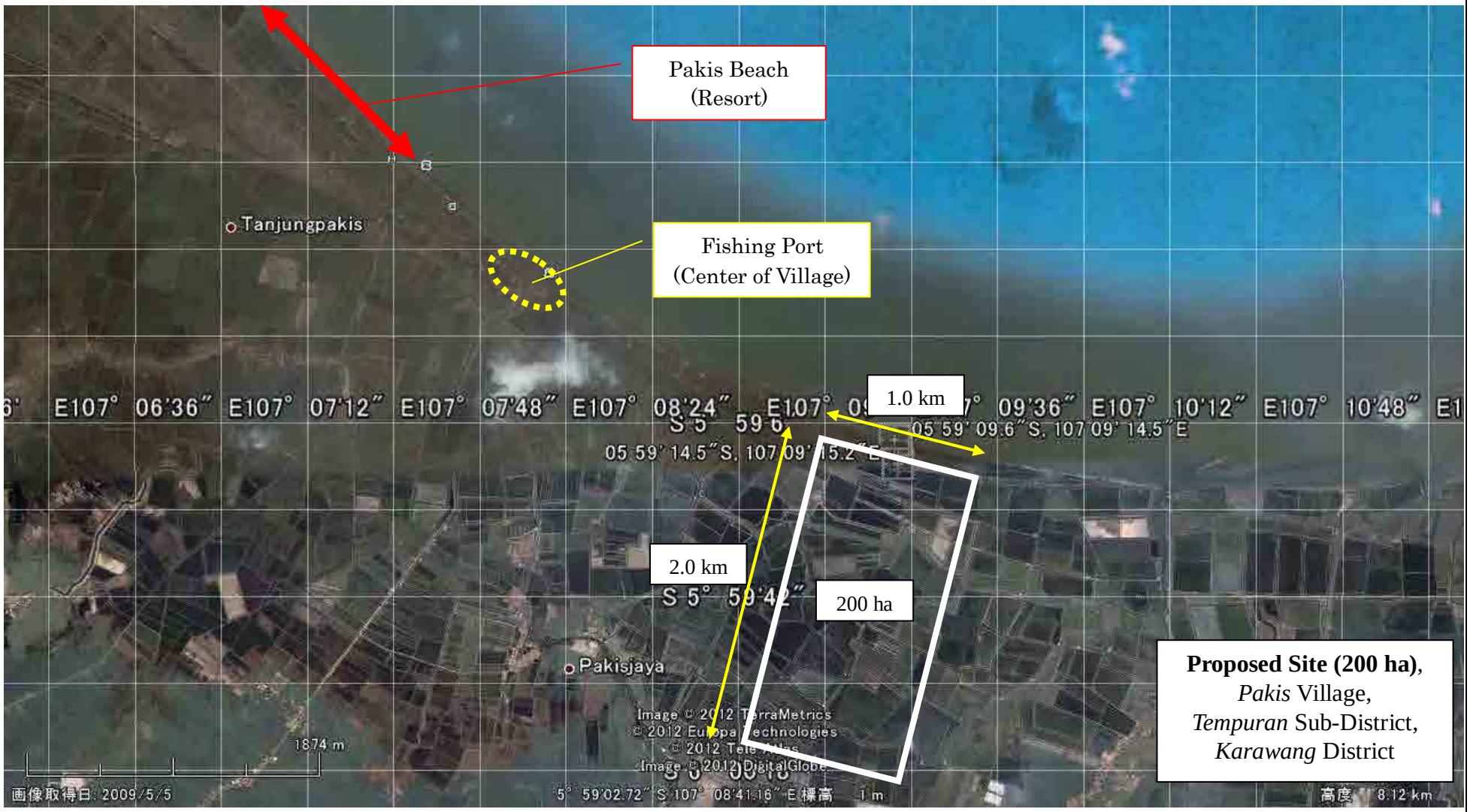

Source: JICA Study Team

DETAIL MAP - SUMBERJAYA CANDIDATE SITE

Source: JICA Study Team

DETAIL MAP - TANJUNG AWURAN-SERANG CANDIDATE SITE

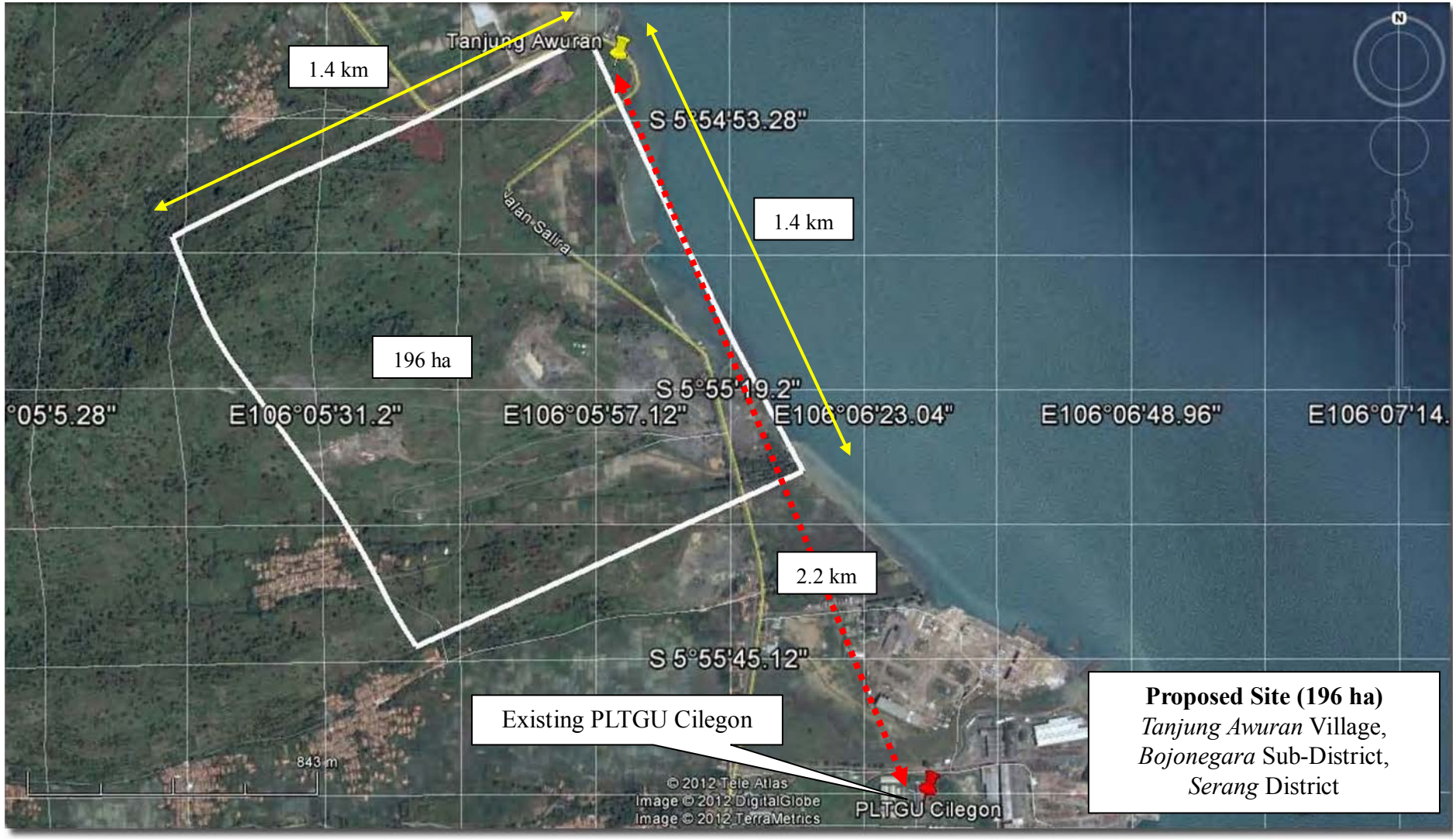

Source: JICA Study Team

DETAIL MAP – KRONJO-TANGERANG CANDIDATE SITE

Source: JICA Study Team

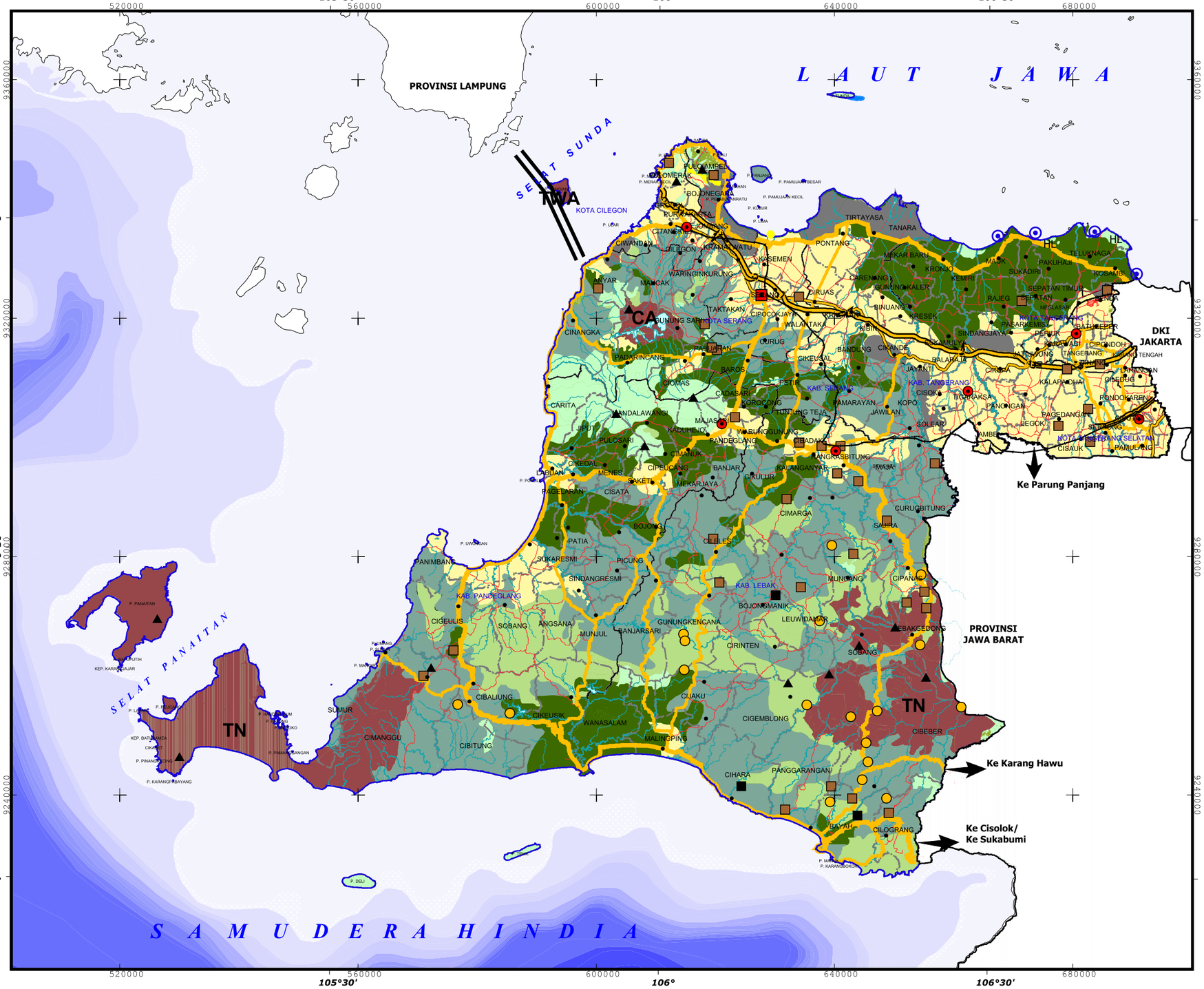

PETA RENCANA POLA RUANG

U

Skala 1:750000

20 0 20 40 Kilometers

Proyeksi : Transverse Mercator
Datum : WGS 1984
Sistem Grid : Geografi dan Universal Transverse Mercator (UTM)

KETERANGAN

- Ibukota Provinsi
- Ibukota Kabupaten/Kota
- Ibukota Kecamatan
- Batas Provinsi
- Batas Kabupaten
- Batas Kecamatan
- Garis Pantai
- Gunung
- Sungai
- Danau
- Jalan Kabupaten/ Kolektor
- Jalan Nasional/ Arteri Primer
- Jalan Nasional/ Kolektor Primer
- Jalan Provinsi/ Kolektor Primer
- Jalan Tol
- Jalur Kereta Api

Bathimetri (meter)
- 0 - 200
- 200 - 400
- 400 - 600
- 600 - 800
- 800 - 1000
- 1000 - 1200
- 1200 - 1400
- 1400 - 1600
- 1600 - 1800
- 1800 - 2000
- 2000 - 2200
- 2200 - 2400
- Diatas 2500

Kawasan Budidaya
- Industri
- Pertanian
- Permukiman
- Hutan Produksi
- Perkebunan

Kawasan Lindung
- TWA Taman Wisata Alam (TWA)
- CA Cagar Alam (CA)
- TN Taman Nasional (TN)
- HL Hutan Lindung

- Kawasan Reklamasi Pantai
- Bahan Galian Logam
- Bahan Galian Non Logam
- Batubara

Disahkan oleh :
GUBERNUR BANTEN

Hj. RATU ATUT CHOSIYAH

DIAGRAM LOKASI

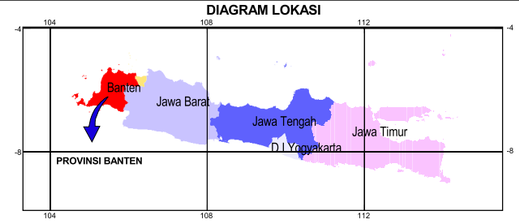

Sumber :
- Peta RBI Skala 1 : 250.000, Thn 1999 , Bakosurtanal
- Peta Citra Satelit Skala 1 : 250.000, Thn 2006, BAPPEDA Provinsi Banten
- Peta Bathimetri Skala 1 : 1.000.000, Thn 2004, Bakosurtanal
- Kode dan Data Wilayah Administrasi, Thn 2009, Pemerintahan Provinsi Banten
- Permen PU No. 15/PRT/M/2009 tentang Pedoman Penyusunan RTRWP
- Surat Menteri Kehutanan RI No. S.277/Menhut-VII/2010 tanggal 10 Juni 2010 perihal Persetujuan Substansi Kehutanan terhadap RTRWP Banten 2010-2030

RENCANA TATA RUANG WILAYAH PROVINSI BANTEN 2010 - 2030

Source: Bappeda Propinsi Banten

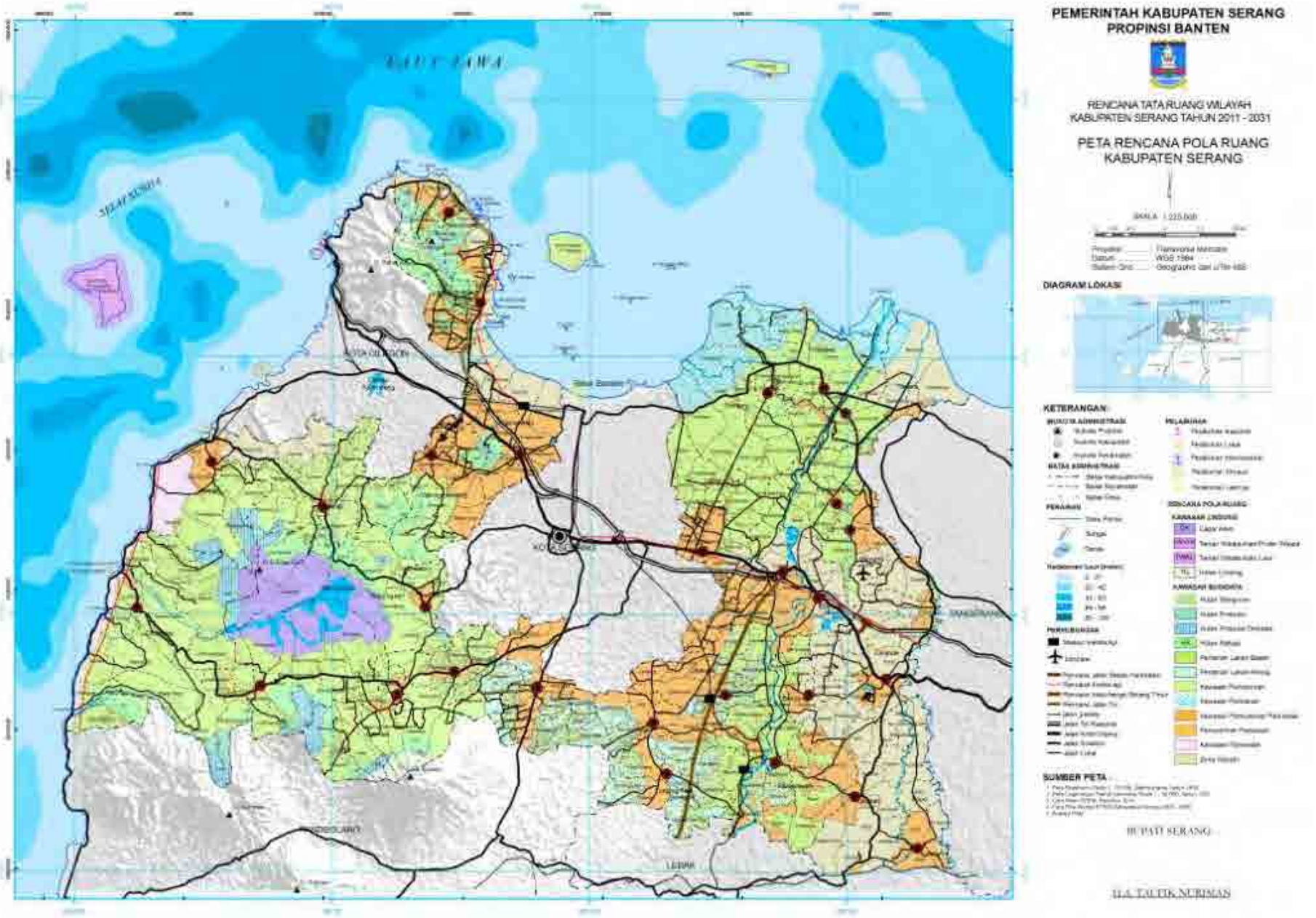
PEMERINTAH KABUPATEN SERANG
PROPINSI BANTEN
RENCANA TATA RUANG WILAYAH
KABUPATEN SERANG TAHUN 2011 - 2031
PETA RENCANA POLA RUANG
KABUPATEN SERANG
DIAGRAM LOKASI
KETERANGAN:
SUMBER PETA :
BUPATI SERANG
H.A. TAUFIK NURMAN

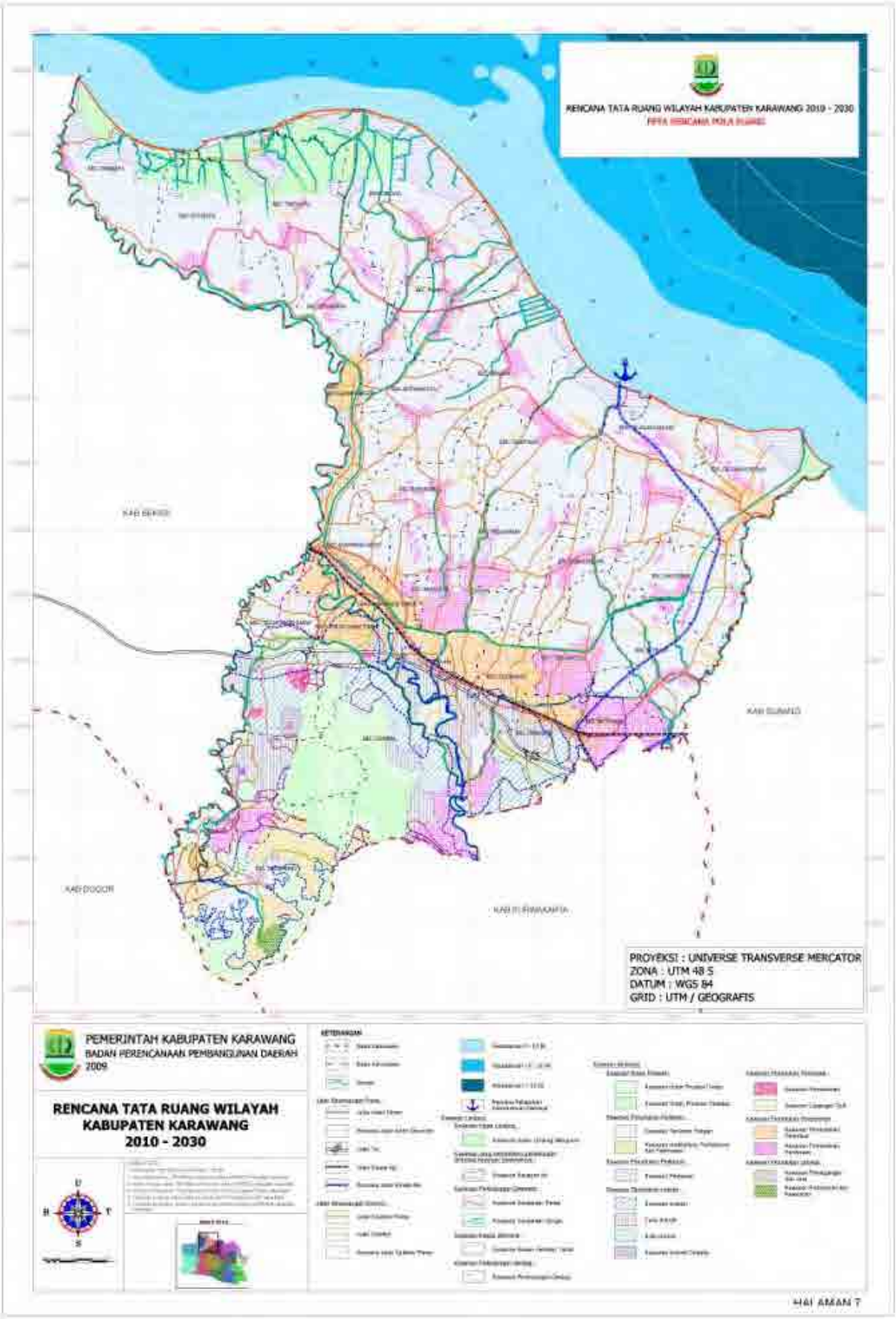

Source: Bappeda Kabupaten Karawang

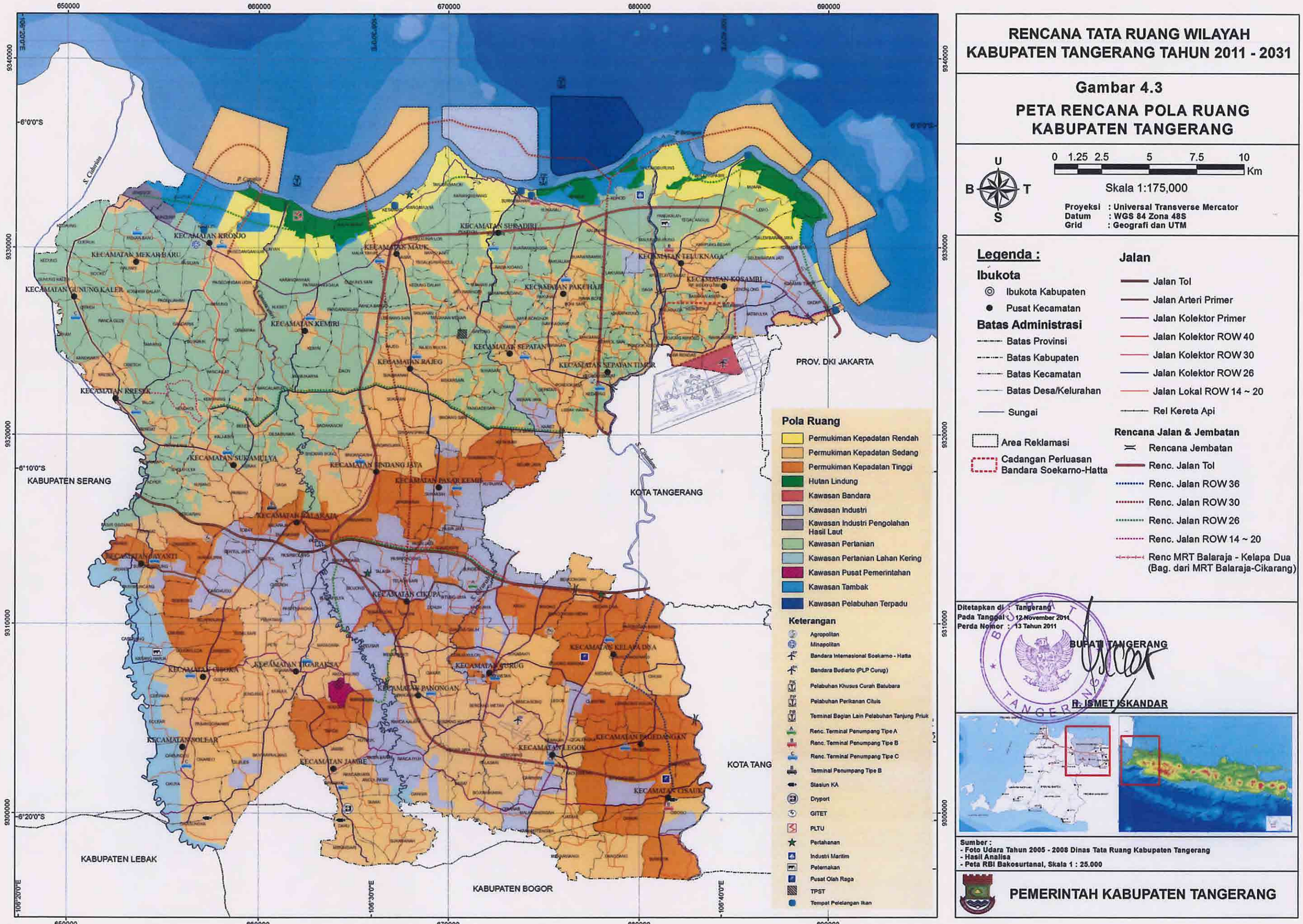

Source: Bappeda Kabupaten Tangerang

Annex-11 Topographic Map of Zone 1 Merak - Bojonegara

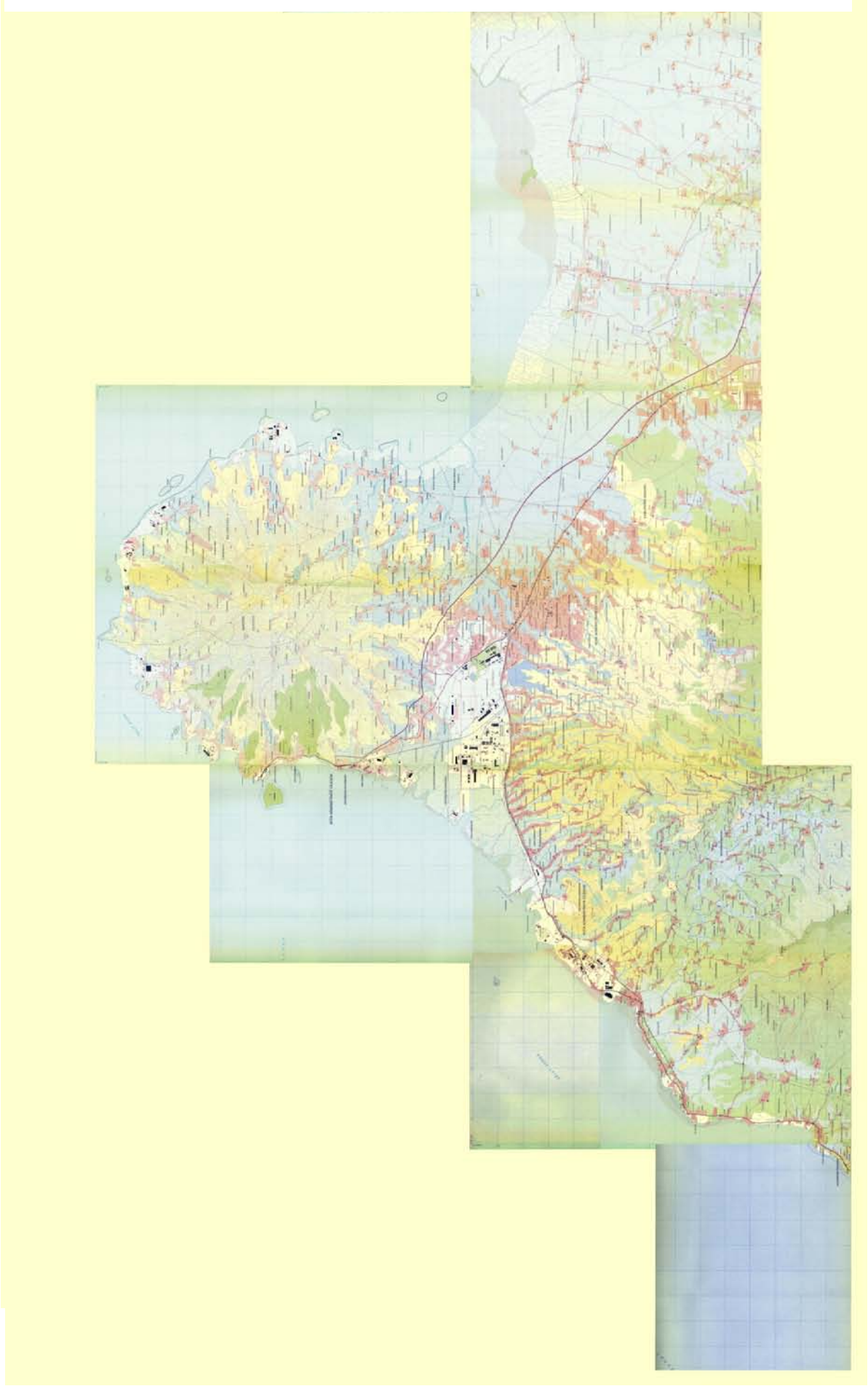

Source: Topographic Map Serang District 1:25,000 - Bakosurtanal

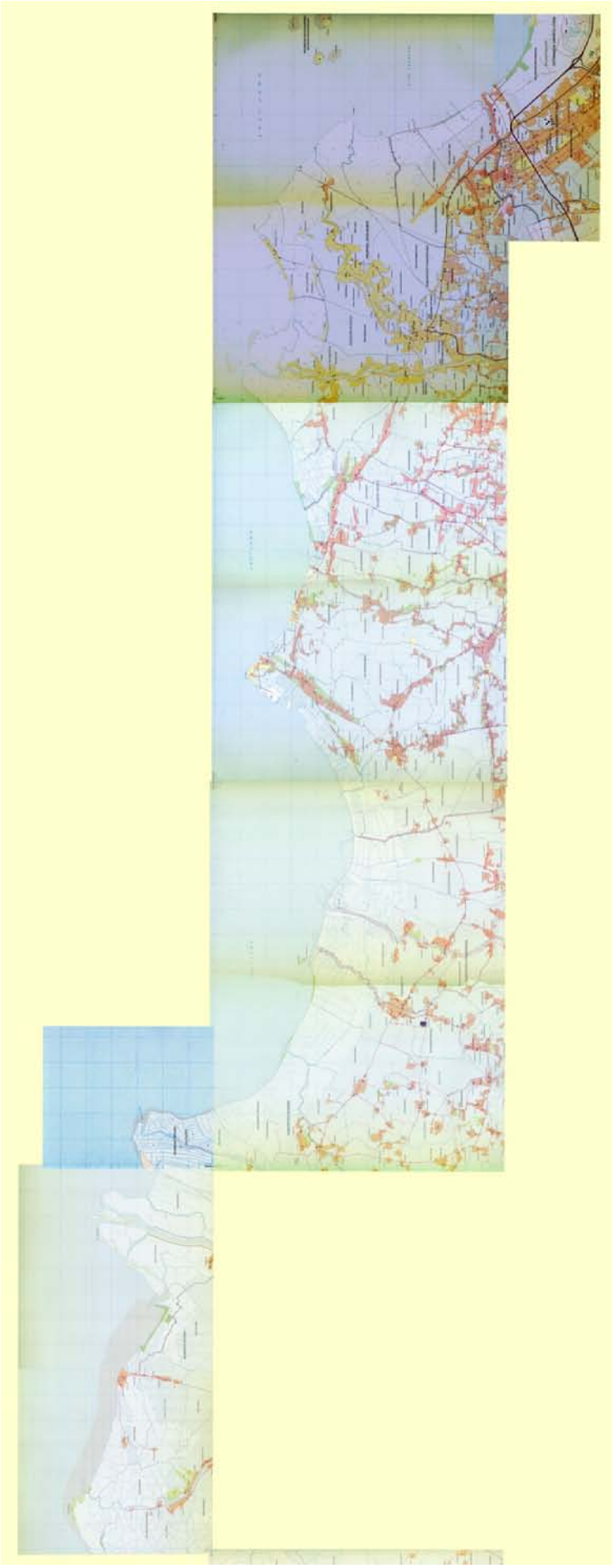

Source: Topographic Map Tangerang District 1:25,000 - Bakosurta

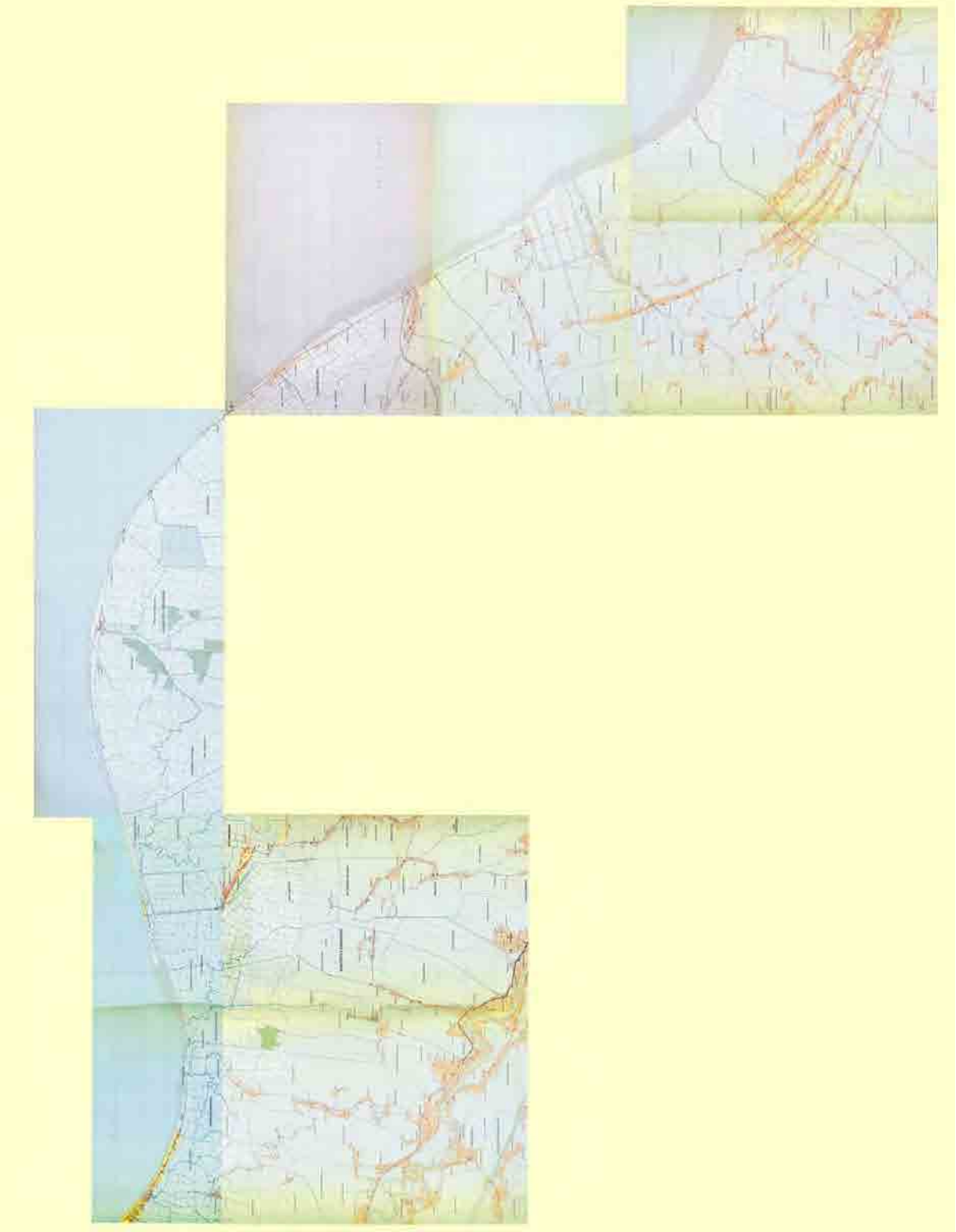

Source: Topographic MapKarawang District 1:25,000 - Bakosurtanal

Annex-14 Bathymetric Map of West Java Scale 1:500,000

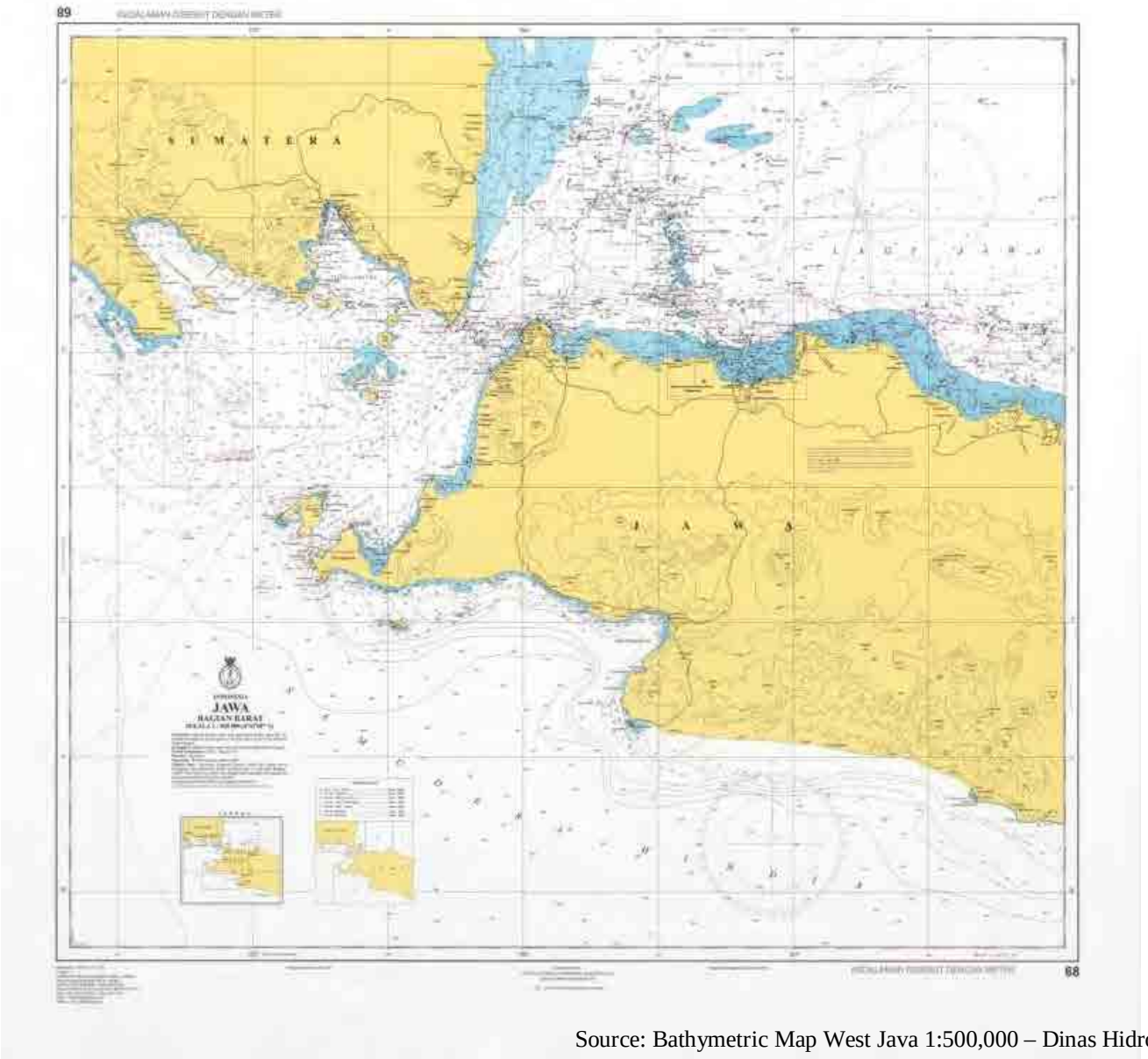

Source: Bathymetric Map West Java 1:500,000 – Dinas Hidro - Oseanografi

Annex-15 Bathymetric Map of West Java Scale 1:200,000

Source: Bathymetric Map West Java 1:200,000 – Dinas Hidro - Oseanografi

Annex-16 Bathymetric Map of Karawang Scale 1:200,000

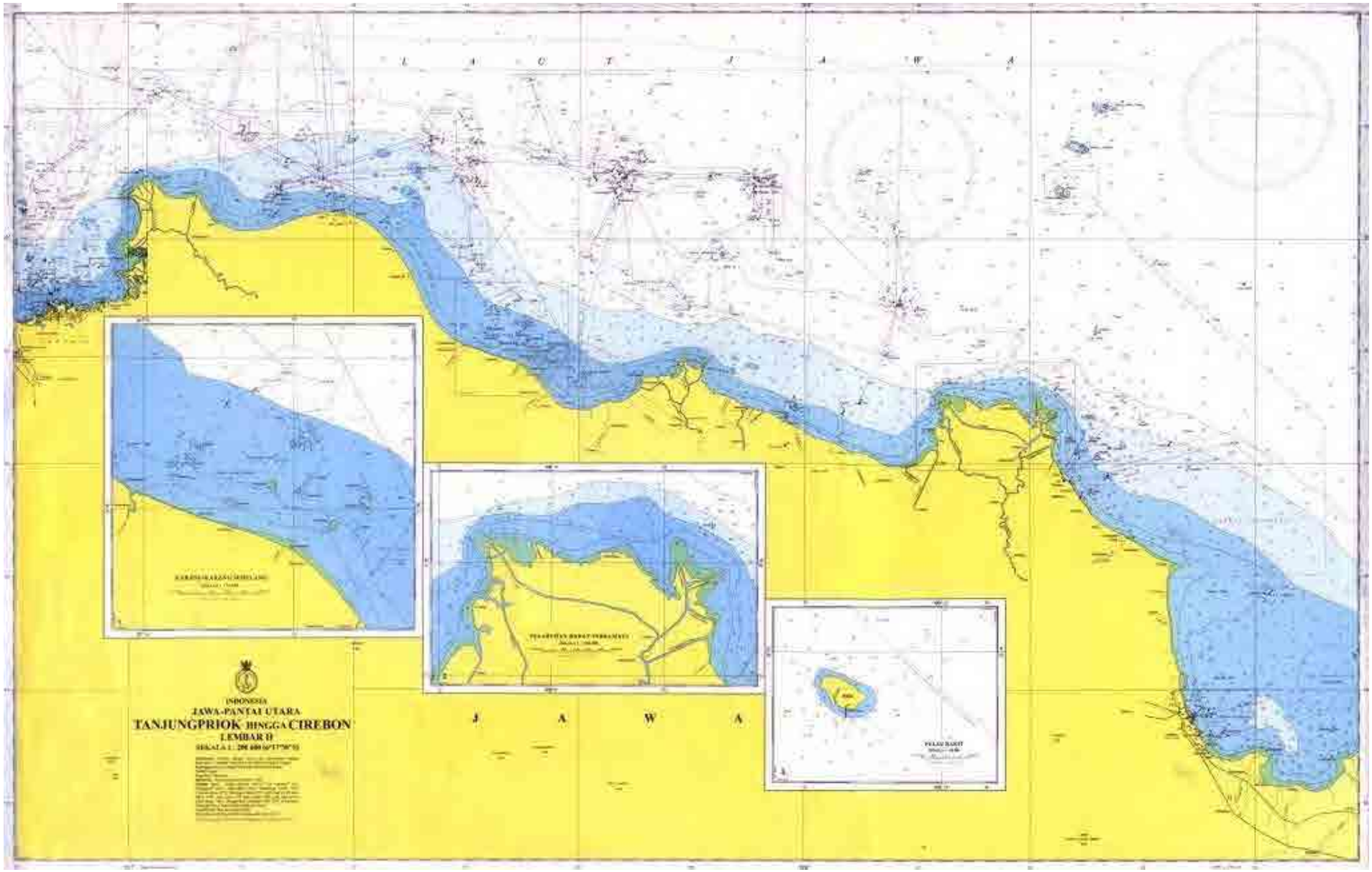

Source: Bathymetric Map Karawang 1:200,000 – Dinas Hidro - Oseanografi

-

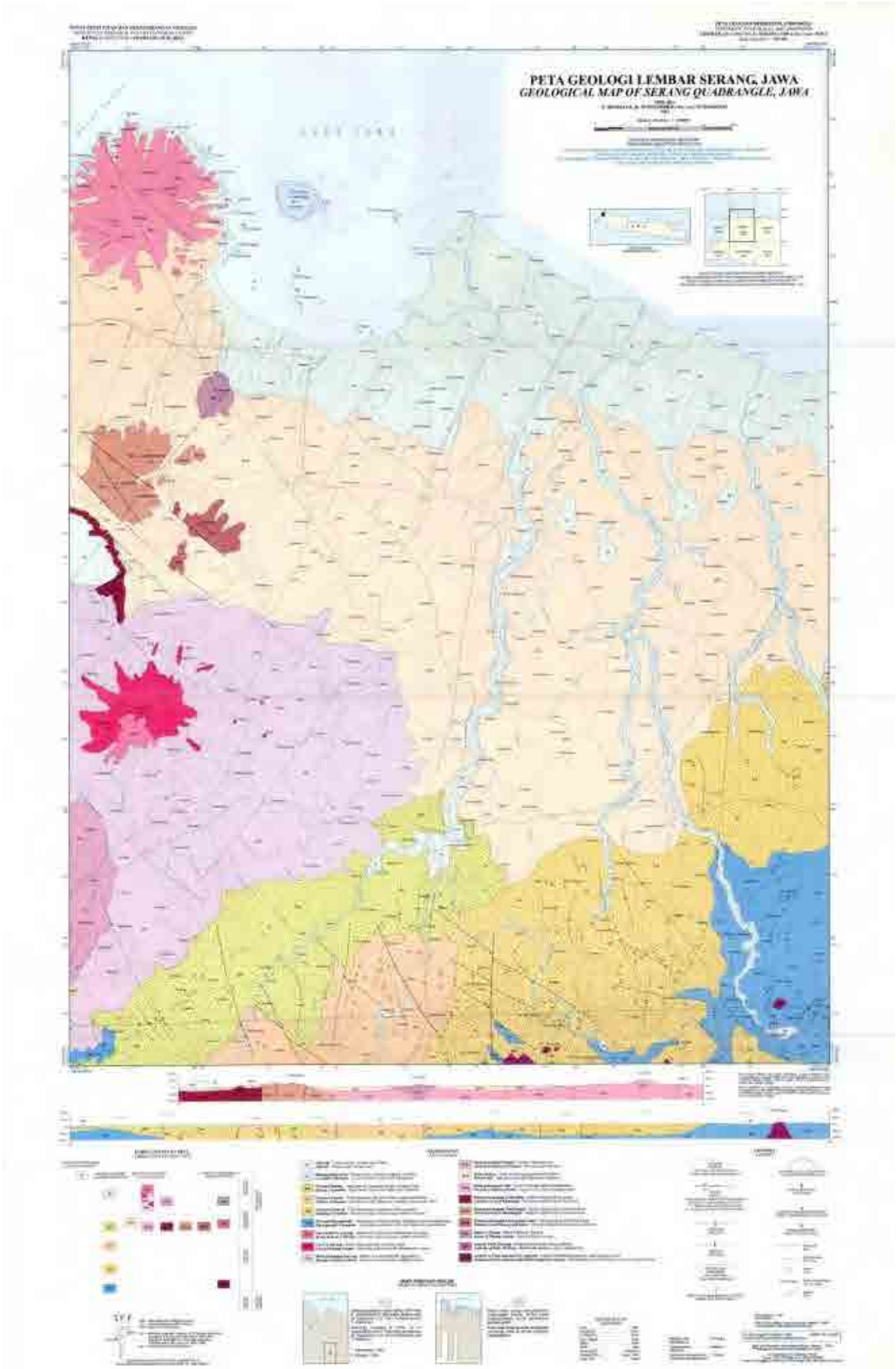

Source: Geological Map, Serang Quadrangle 1:100,000 – Geological Research and Development Center, Bandung

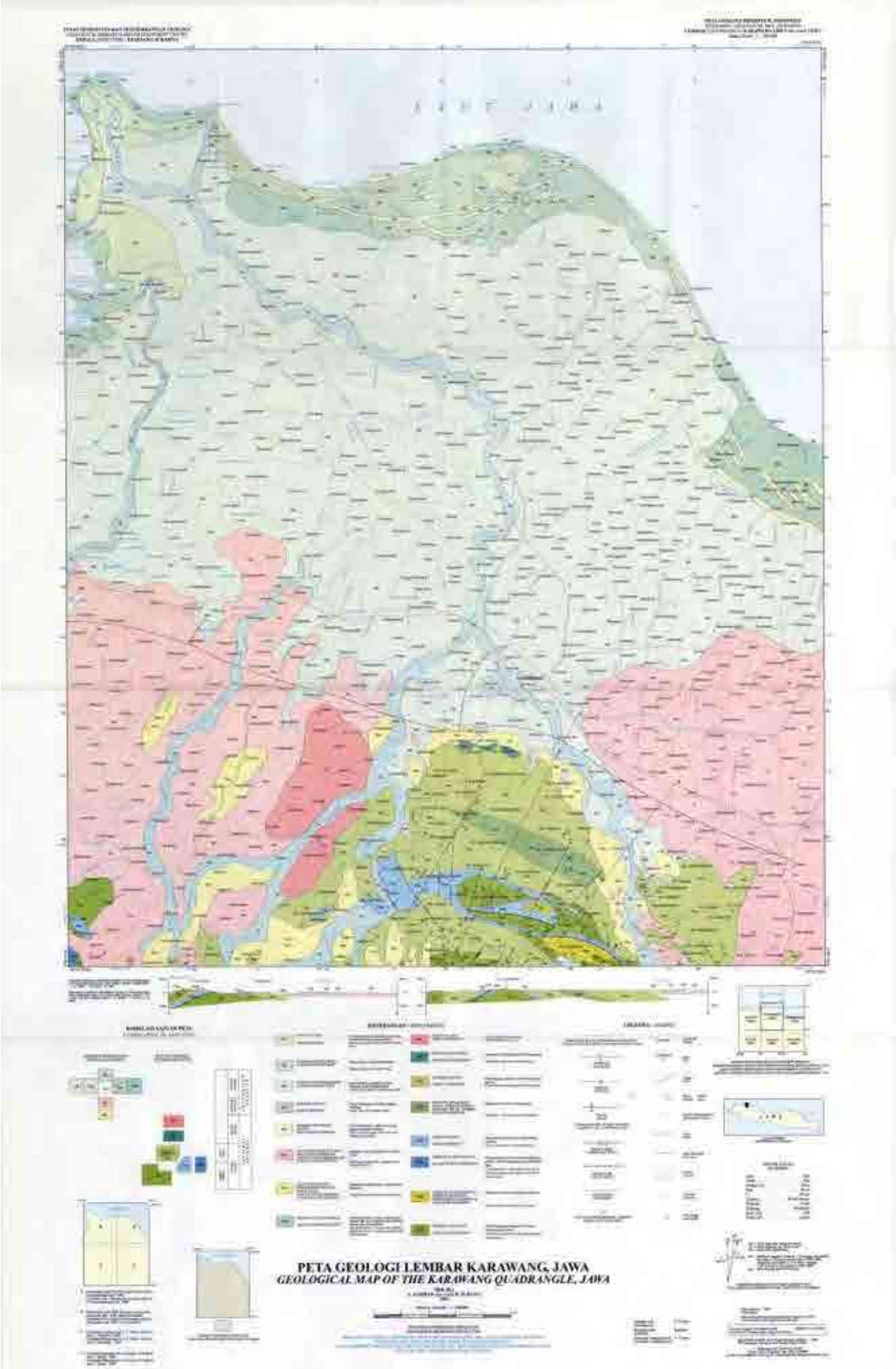

Source: Geological Map, Karawang Quadrangle 1:100,000 – Geological Research and Development Center, Bandung