

3.3 The Results

There are 659 Heritage Buildings in SPFA. They are mostly in Old Salt Area. But a few buildings are out of that area*. So that we explain each case as below.

- a. The current situation of SPFA No. buildings (Only SPFA No.)
- b. The current situation of the buildings in Old Salt Area (SPFA No. and New Discovery No.)
- c. The current situation of the buildings out of Old Salt Area (SPFA No. and New Discovery No.)

				b.		c.			
				In Old Salt Area		Out of Old Salt Area			
Survival situation				(Buildings)	(%)	(Buildings)	(%)		
a.	SPFA No.	Integrity 1	All exposed: Yellow Limestone	Shaped	97	14.7%	0	0.0%	
				Rubble	0	0.0%	0	0.0%	
			Partially coated: Yellow Limestone	Shaped	314	47.6%	5	0.8%	
				Rubble	2	0.3%	0	0.0%	
			All Coated: Yellow Stone	Shaped	37	5.6%	2	0.3%	
				Rubble	0	0.0%	0	0.0%	
			Concrete	-	4	0.6%	1	0.2%	
				Shaped	9	1.4%	2	0.3%	
				Rubble	4	0.6%	3	0.5%	
		Integrity 2		Shaped	13	2.0%	3	0.5%	
				Rubble	20	3.0%	7	1.1%	
				Shaped	6	0.9%	0	0.0%	
		Integrity 3		Rubble	22	3.3%	2	0.3%	
				Concrete	2	0.3%	0	0.0%	
				Concrete	72	10.9%	5	0.8%	
			Integrity 2	-	27	4.1%	0	0.0%	
			Integrity 3	-	-	-	0	0.0%	
			Subtotal	-	629	95.4%	30	4.6%	
	New No.	Integrity 1	All exposed: Yellow Limestone	Shaped	61	9.3%	3	0.5%	
				Rubble	0	0.0%	1	0.2%	
			Partially coated: Yellow Limestone	Shaped	46	7.0%	6	0.9%	
				Rubble	0	0.0%	0	0.0%	
			All Coated: Yellow Stone	Shaped	36	5.5%	7	1.1%	
				Rubble	0	0.0%	0	0.0%	
			Concrete	-	4	0.6%	3	0.5%	
				Shaped	28	4.2%	6	0.9%	
				Rubble	20	3.0%	17	2.6%	
		Integrity 2		Shaped	1	0.2%	0	0.0%	
				Rubble	5	0.8%	8	1.2%	
				Shaped	2	0.3%	0	0.0%	
		Integrity 3		Rubble	18	2.7%	9	1.4%	
				Concrete	19	2.9%	13	2.0%	
				Concrete	33	5.0%	12	1.8%	
			Subtotal	-	273	41.4%	85	12.9%	
			Total	-	-	-	-	1017	-

Fig.3-15 Survival Situation

a. The Current Situation of SPFA No. Buildings (Only SPFA No.)

This is Target Areas and Heritage buildings on SPFA.

Blue buildings are "657 heritage buildings". Red line is "Implementation Area", Blue line is Old Salt Area.

SPFA covered the 657 heritage buildings based on Law No.5 for the year 2005 for the protection of Urban and Architectural Heritage. But, we reviewed them and found from 657 to 632 buildings. This contents is

- (1) Duplicate No. buildings : 2
- (2) No. of lost buildings : 27

(1) Duplicate No. buildings : 2

We found that there are two Duplicate No. on the map.

* There are some heritage buildings of Old Salt Area. We are not sure how SPFA drew the line of Old Salt Area. It might depend on the grades. This time, we use that line because it is only are defined line which is published.

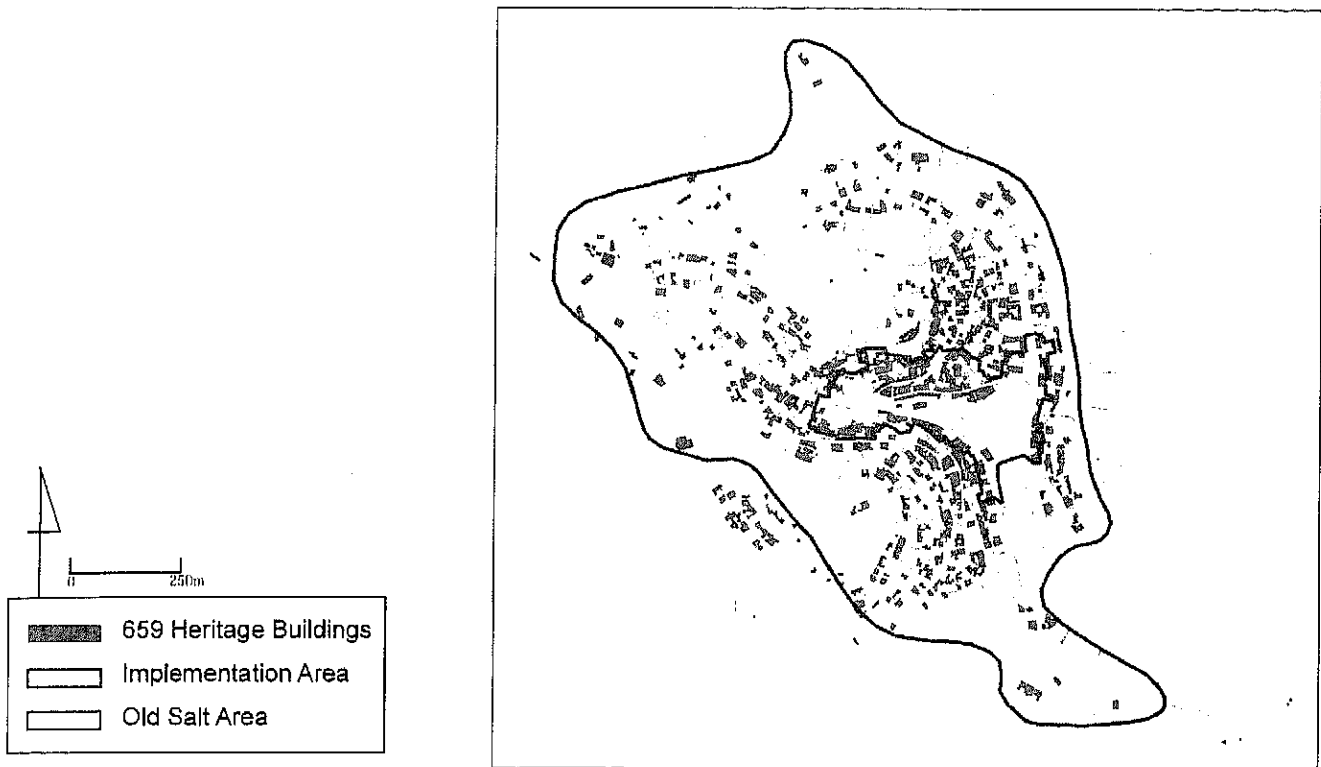


Fig.3-16 Target Areas and Heritage Buildings In SPFA's Map

(2) No. of lost buildings : 27

Reason of lost, all these buildings were remains and made a new building. We didn't find that they destroyed complete buildings. It seems that these buildings are very important as to the reason of lost.

Situation of lost buildings are

- (2) -1 Case of new buildings
- (2) -2 Case of courtyard
- (2) -3 Case of plain ground

(2) -1 Case of new buildings

There are 2 cases of new buildings.

"Replaced with the concrete":

There was a cross vault ceiling and courtyard. The owner destroyed the historical building and rebuilt new one in 1990's.




Fig.3-17 Replaced with the concrete

"Use old stones from old buildings":

ex) The present building is totally new in 2000. But they used the old stones from the historical building for it.



Fig.3-18 Use was a cross vault ceiling and courtyard

(2) -2 Case of courtyard

ex) The new courtyard is in the place where the owner destroyed a historical building which was a peasant house.



Fig.3-19 Case of Courtyard

(2) -3 Case of plain ground

ex) There were 2 rooms buildings. But it was destroyed in 1995~2000.



Fig.3-20 Case of Plain Ground

(3) Integrity of Heritage Buildings

Since SPFA's survey is conducted 20 years ago. 4% are lost, and 11% are partially lost (Fig.3-15, Fig.3-21).


'Integrity 1"

Buildings categorized in "Integrity 1" remain whole original structure even though they have additions.



'Integrity 2"

Buildings categorized in "Integrity 2" have lost some part of its original structure.



'Integrity 3"

Buildings categorized in "Integrity 3" have no trace from its original structure at all.






Fig.3-21 Map of the Integrity in SPFA No.

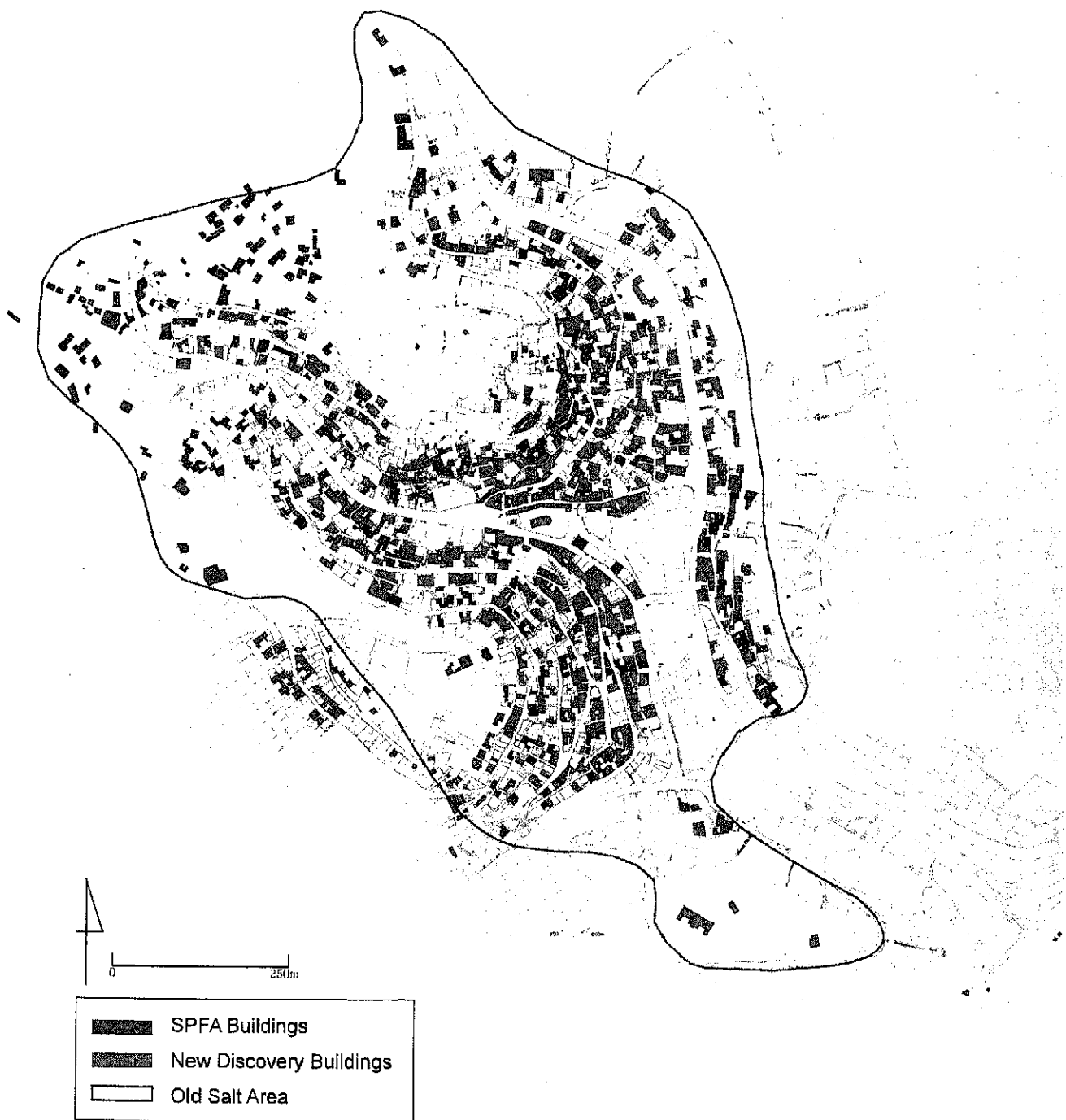


Fig.3-22 Listed Buildings through our Survey (In Old Salt Area)

c. The Current Situation of the Buildings out of Old Salt Area (SPFA No. and New Discovery No.)


We found the historical buildings which have the unique structure made of Unshaped Stones with Qantara'ah and openings made of Yellow Limestone.

These were constructed in a style different from buildings in the city centre. Regarding the methods of the structures, it is considered as new type of buildings than the buildings in city centre.


Feature1: The most of exterior walls is used by Rubble White Stones



Feature2: The most of walls on 1F is high and thick




Feature3: The most of the building and Qantara'ah





Legend

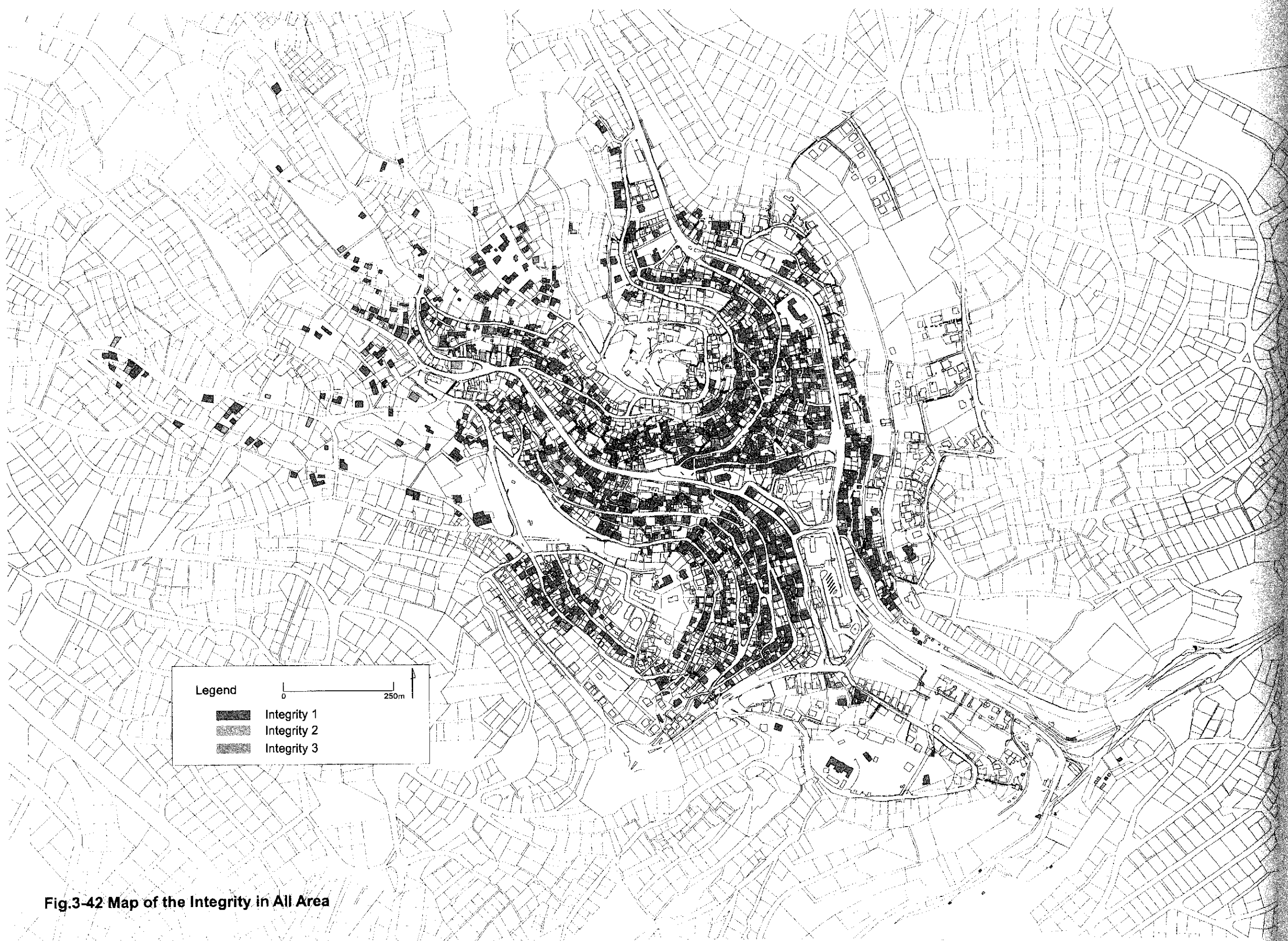


Salt A Plan for Action No.



New Discovery No.

Fig.3-41 Listed Buildings through our Survey



Legend

0 250m

Integrity 1

Integrity 2

Integrity 3

Fig.3-42 Map of the Integrity in All Area