

LETTER OF CONSENT (DRAFT)

[date]  
[RefNo]

Naveen Kumar Shukla  
Executive Director  
Perspective Planning  
Ministry of Railways

Dedicated Freight Corridor Corporation of India Limited

RE: The Preparatory Survey on Dedicated Freight Corridor Project (Phase 2) (II)

Dear Mr/Ms. ,

With reference to the Minutes of Meetings between the Government of India and the Japan International Cooperation Agency dated on April 28, 2010, we are pleased to inform you that we have no objection to implement the Preparatory Survey on Dedicated Freight Corridor Project (Phase 2) (II).

However, compared with the Minutes of Meetings, we have made [number] modifications as follows;

Please let us know if you have any questions and comments regarding these modifications.

If we do not receive your questions or comments in writing by [date], we consider that you have no objection to the proposed modifications, and would like to commence the Preparatory Survey with modifications above.

Yours faithfully,

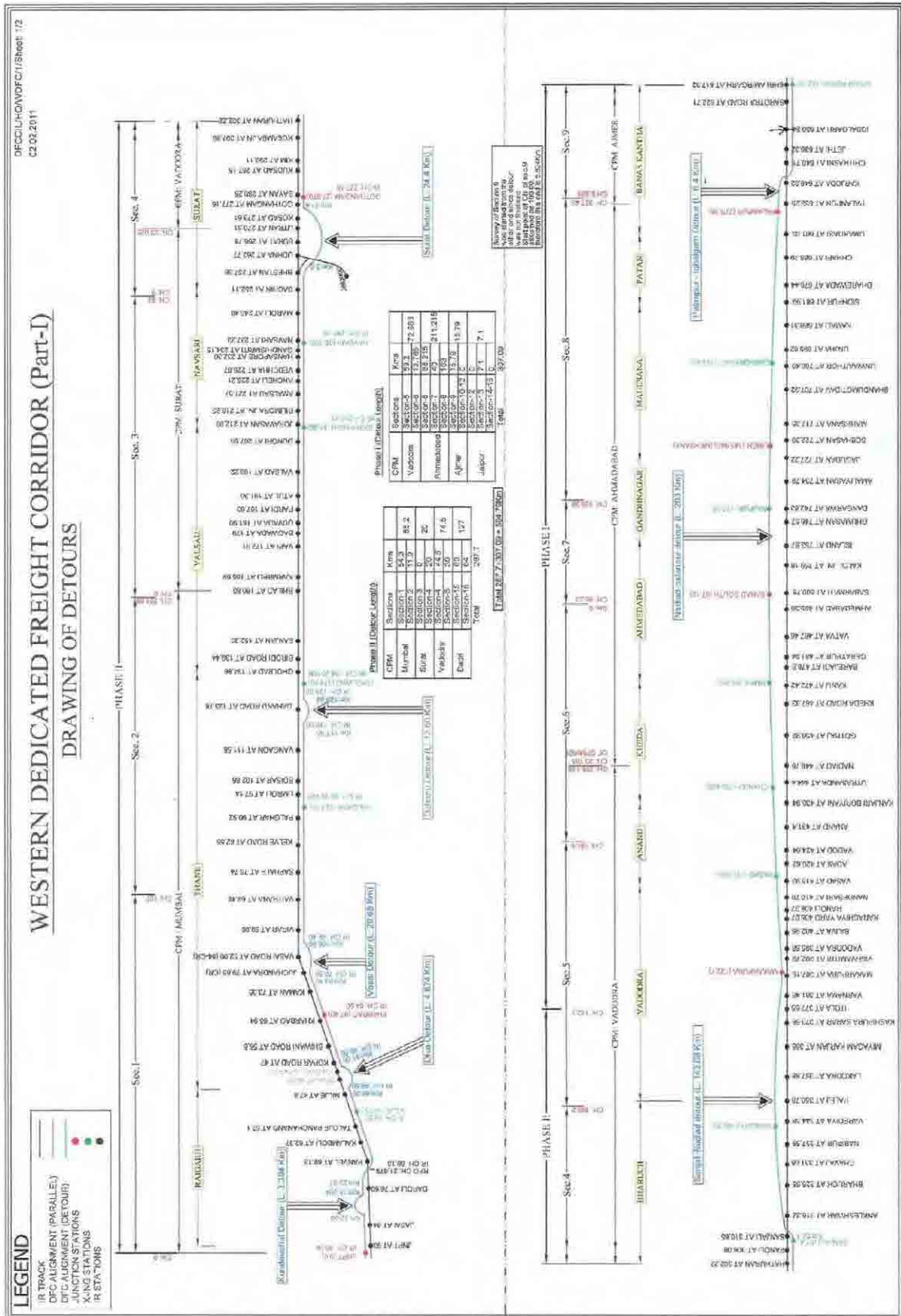
HARA Shohei  
Director, Division 1, South Asia Department  
Japan International Cooperation Agency

CC:  
JICA India

THE MAIN POINTS DISCUSSED

1. Prerequisite for the Preparatory Survey;
  - 1.1 The JICA Mission and MORDFCCIL agreed that environmental and social considerations for the Project will be supported by a JICA Preparatory Survey to utilize time most efficiently.
  - 1.2 The JICA Mission explained that based on the experiences JICA had in the past, the conditions for the JICA Preparatory Survey regarding Social and Environmental Management Unit (SEMU) is to strengthen SEMU including assigning a GM level resource solely for the Western Corridor.
  - 1.3 In addition to the assignment of GM level full-time personnel, who is in charge of the Western Corridor only, the JICA Mission stressed that the capacity of SEMU needs to be further enhanced. Since CPM offices handle each territory in charge, SEMU needs to control, manage, and supervise every progress of CPWs as the unit in the headquarters with sufficient and capable staff.
  - 1.4 MORDFCCIL fully understood it and explained that DFCCIL already hired one (1) environmental specialist and recruitment of one (1) social consideration specialist is currently in the process to strengthen SEMU as discussed with JICA. The current organizational structure of SEMU is attached as Attachment5-1 of the Minutes of Discussion on Dedicated Freight Corridor Project (Phase 2), and functional description and job description are summarized.
  - 1.5 The JICA Mission reiterated the needs of the strengthening of the SEMU of the DFCCIL as noted above, and the JICA Mission and MORDFCCIL agreed that if serious concern on the progress of the environmental and social consideration works arises during the course of the Preparatory Survey, MORDFCCIL will take all necessary measures, while JICA may take necessary measures including suspension of the Preparatory Survey.
2. Final Location Survey/Alignment;
  - 1.6 The JICA Mission stressed that, since the Preparatory Survey can only be implemented based on the results of Final Location Survey after alignment is confirmed, it should be adequately finalized and submitted to JICA by the middle of August. MORDFCCIL agreed to it.
3. Schedule;
  - 1.7 The JICA Mission and MORDFCCIL agreed a full and duly approved EIA for the Phase 2 section is required for some part of the Project, in which seasonal changes during one year should be taken into account. Considering India's pressed needs for the early realization of the project, the current schedule for EIA is the minimum length required and this proposed schedule is at JICA's best efforts.
  - 1.8 MORDFCCIL noted it and explained to JICA it would make all the efforts to keep the duration of critical activities in order to commission the Project on schedule. [end]

添付資料 I.1.2 DFC 西回廊 計画路線



出典:DFCCIL



添付資料 I.1.3 本事業による被影響村リスト

S. No.	Section	CPM	Taluk / Tahsil	Name of Village
<b>1. Raigad District, Maharashtra State</b>				
1.	1	Mumbai	Uran	<i>Jaskhar</i>
2.				<i>Sonari</i>
3.				<i>Karal</i>
4.				<i>Pagote</i>
5.				<i>Sawarkhar</i>
6.				<i>Shemtekhar</i>
7.				<i>Jasai</i>
8.				<i>Chirle</i>
9.				<i>Paundkhar</i>
10.				<i>Khatkhar</i>
11.				<i>Bandkhar</i>
12.			Panvel	<i>Vahal</i>
13.				<i>Pandeghar</i>
14.				<i>Bambavi</i>
15.				Kunde Vahal
16.				Ovale
17.				Dapoli
18.				<i>Pargaon Inam</i>
19.				<i>Kopar</i>
20.				<i>Vadghar</i>
21.				Karanjade
22.				<i>Kalundre</i>
23.				Vichumbe
24.				Panvel
25.				Asudgaon
26.				Tembhode
27.				Valavali
28.				<i>Ambetkhar</i>
29.				<i>Rodpali</i>
30.				<i>Navadhe</i>
31.				<i>Pendhar</i>
32.				<i>Taloja</i>
33.				Pisarve
34.				Rohinjan
35.				Dhansar
36.				<i>Vaklan*</i>
37.				<i>Nighu*</i>
38.				Usroli
39.				Kolkhe
40.				Kone
41.				Chikhale
<b>Sub-Total</b>				<b>41 (16)</b>
<b>2. Thane District, Maharashtra State</b>				
1.	1	Mumbai	Thane	<i>Narivali</i>
2.				<i>Wadavali</i>
3.			Kalyan	<i>Ghesar</i>
4.				Nilaje
5.				Katai
6.				Usarghar
7.				Betavade
8.				Bhopar
9.				Nandivali

S. No.	Section	CPM	Taluk / Tahsil	Name of Village
10.				Aayre
11.				<b>Kopar</b>
12.				Juni-Dombivli
13.				Thakurli
14.				Navagaon
15.				Gaodevi
16.			Bhiwandi	<b>Pimpalner</b>
17.				Pimplas
18.				Ovali
19.				Kamatghar
20.				Rahanal
21.				Kalwar
22.				Wadghar
23.				Dunge
24.				Vadunavghar
25.				Kharbao
26.				Malodhi
27.				Payegaon
28.				Paye
29.			Vasai	Nagle
30.				Shilottar
31.				Sasunavghar
32.				Sarjamori
33.				Mori
34.				<b>Kaman</b>
35.				<b>Bapane</b>
36.				Juchandra
37.				Chandrapada
38.				Tivri
39.				Rajavalli
40.				Gokhivare
41.				Bilalpada
42.				Dhaniv
43.				<b>Bhatpadi</b>
44.				<b>Chandansar</b>
45.				Shirgaon
46.				<b>Dahisar</b>
47.				Kasrali
<b>Sub-Total</b>				<b>47 (37)</b>
1.	2	Mumbai	Palghar	Wadi Saravali
2.				<b>Kandanvan</b>
3.				Karvale
4.				Sartodi
5.				Saphale
6.				<b>Umbarpada Nandade</b>
7.				Kardal (Old Makan Kapase)
8.				Kapase
9.				Makunsar
10.				Rothe
11.				Kelve Road
12.				Kasbe Mahim
13.				Navli
14.				Palghar
15.				Gothanpur
16.				<b>Kolgaon</b>

S. No.	Section	CPM	Taluk / Tahsil	Name of Village
17.				Umroli
18.				Birwadi
19.				Panchali
20.				<b>Kambalgaon</b>
21.				Khairapada (Old Saravali)
22.				Dandipada
23.				Boisar
24.				<b>Katkar</b>
25.				Rani Shingaon
26.				Navale
27.			Dahanu	<b>Kolavali</b>
28.				Vangaon
29.				Kapshi
30.				Asangaon
31.				<b>Dehane</b>
32.				Pale
33.				Aagwan
34.				Saravali
35.				Patilpada
36.				Manfod
37.				Junnarpada
38.				Nandore
39.				Dahanu
40.				Kasara
41.				Waki
42.				Ambewadi
43.				Chikhale
44.				Gholwad
45.				Bordee
46.			Talasari	Brahmanpada
47.				Borigaon
48.				Vevaji
<b>Sub-Total</b>				<b>48 (41)</b>
<b>3. Valsad District, Gujarat State</b>				
1.	2	Mumbai	Umargaon	Govada
2.				Dahad
3.				Solsumba
4.				Humbran
5.				Sanjan
6.				Gumse Kankaria
7.				Tumb
8.				Malav
9.				Deheli
10.				<b>Vankash</b>
11.	3	Surat	Umargaon	Bhilad
12.				Karamveli
13.				Valvada
14.			Pardi	Vapi / Vapi-2
15.				Orvad
16.				Rentlav
17.				Motiwada
18.				Umersadi
19.			Valsad	Haria
20.				Atul
21.				Dived

S. No.	Section	CPM	Taluk / Tahsil	Name of Village
22.				Maghod
23.				Pari Parnera
24.				Vasiyer
25.				Abrama
26.				Mograwadi
27.				Pardi Sadpur
28.				Vejalpur
29.				Lilapur
30.				Sarodhi
31.				Chikhala
32.				Sankar talav
33.				Dungri
34.				Rolla
35.				Jespore
36.				Olgaon
37.				Jora Vasan
<b>Sub-Total</b>				<b>37 (36)</b>
<b>4. Navsari District, Gujarat State</b>				
1.	3	Surat	Gandevi	Desra
2.				Billimora
3.				Bhatha
4.				Devdha
5.				Sarikhurad
6.				Saribujrang
7.				Amalsad
8.				Ancheli
9.				Mohanpur
10.				Khaparwada
11.			Jalalpore	Vedchha
12.				Mandir
13.				Hansapore
14.				Vejalpore
15.			Navsari (Rural)	Veravan
16.			Jalalpore	Tavdi
17.				Sagra
18.				Chhinam
19.				Kadoli
20.				Mahuwar
21.				Ponsra
22.				Maroli
<b>Sub-Total</b>				<b>22 (22)</b>
<b>5. Surat District, Gujarat State</b>				
1.	4	Surat	Choryasi	Kansad
2.				Sachin
3.			Surat City	Unn
4.				Bhestan
5.				Bhedwad
6.			Choryasi	Dindoli
7.				Godadra
8.				Devach
9.				Dakhanwada
10.			Palsana	Sedhav
11.				Niyol
12.			Kamrej	Vedchha
13.				Chhedchha

S. No.	Section	CPM	Taluk / Tahsil	Name of Village
14.				Kosmada
15.				Khadsad
16.				Pasodra
17.				Laskana
18.				Valak
19.				Bhada
20.	4	Vadodara	Choryasi	Bharthana Kosad
21.			Surat City	Variyav
22.				Kosad
23.			Kamrej	Abrama
24.				Shekhpur
25.				Kathodara
26.			Olpad	Gothan
27.				Umara
28.				Sayan
29.			Olpad	Kareli
30.				Kudsad
31.				<b>Kim</b>
32.			Mangrol	Siyalaj
33.				Kunwarda
34.				Kosamba
35.				Hathuran
<b>Sub-Total</b>				<b>35 (34)</b>
<b>6. Bharuch District, Gujarat State</b>				
1.	5	Vadodara	Amod	Ochhan
2.				Telod
3.				Ikhar
4.				Dhora
5.				Wantarsa
6.				Tankariya
7.				Pardriya
8.			Bharuch	Parkhet
9.				Pipaliya
10.				Pariyej
11.				Tralsa
12.				Tralsi
13.				Derol
14.				Mahudhala
15.				Tham
16.				Kanthariya
17.				Manubar
18.				Dahegam
19.				Kukarwada
20.			Ankleshwar	Sarfudin
21.				Deeva
22.				Ankleswar
23.				Piraman
24.				Umarwada
25.				Bhatkodra
26.				Kapodra
27.				Sakkarpor
28.				<b>Sanjali</b>
29.				Panoli
<b>Sub-Total</b>				<b>29 (28)</b>



S. No.	Section	CPM	Taluk / Tahsil	Name of Village
<b>7. Vadodara District, Gujarat State</b>				
1.	5	Vadodara	Karjan	Mesrad
2.				Mangrol
3.				Kambola
4.				Bodka
5.				Handod
6.				Khanda
7.				Kurai
8.				Pingalwada
9.			Vadodara	Unitya Medad
10.				Gosindra
<b>Sub-Total</b>				<b>10 (10)</b>
<b>8. Rewari District, Haryana State</b>				
1.	15 & 16	Noida	Rewari	Daliaki
2.				Jatuwas
3.				Bhadawas
4.				Bithwana
5.				Bhiwari
6.				Kamalpur
7.				Devlawas
8.				Dhamlaka
9.				Dawana
10.				Lalpur
11.				Kasola
12.				Lodhana
13.				Pithanwas
14.				Mukandpur Basi
15.				Asiaki Tappa Jarthal
16.				Jarthal
17.				Nandrampur bas
<b>Sub-Total</b>				<b>17 (17)</b>
<b>9. Alwar District, Rajasthan State</b>				
1.	15 & 16	Noida	Tijara	Rabarka
2.				Salarpur
3.				Shahpur
4.				Kalaka
5.				Tatarpur
6.				Thara
7.				Khajooriwas
8.				Jiwana
9.				Banban
10.				Kehrani
11.				Mundana Meo
12.				Amlaki
13.				Shahdod
<b>Sub-Total</b>				<b>13 (13)</b>
<b>10. Mewat District, Haryana State</b>				
1.	15 & 16	Noida	Taoru	Sewaka
2.				Raniyaki
3.				Gunawat
4.				Dhidara
5.				Bharangpur
6.				Taoru
7.				Gaurka
8.				Buraka

S. No.	Section	CPM	Taluk / Tahsil	Name of Village
9.				Rahedi
10.				Malaka
11.				Dalaka
12.				Dhulawat
13.				Sashol Patuka
14.				Khor
15.				Marola
16.				Rojka
17.			Nuh	Aata
18.				Rampur
19.				Uddaka
<b>Sub-Total</b>				<b>19 (19)</b>
<b>11. Gurgaon District, Haryana State</b>				
1.	15 & 16	Noida	Sohna	Raipur
2.				Sohna
3.				Lakhuwas
4.				Sancholi
5.				Bhirawati
6.				Karanki
7.				Silani
8.				Khuntpuri
9.				Barkhera (Rati Ka Nawad)
<b>Sub-Total</b>				<b>9 (9)</b>
<b>12. Palwal District, Haryana State</b>				
1.	15 & 16	Noida	Palwal	Parauli
2.				Dahlaka
3.				Kalwaka
4.				Chhapraula
5.				Pirthala
6.				Jataula
7.				Asawati
8.				Laadpur
<b>Sub-Total</b>				<b>8 (8)</b>
<b>13. Faridabad District, Haryana State</b>				
1.	15 & 16	Noida	Ballabgarh	Pahaladpur
2.				Fatehpur Billoch
3.				Ladauli
4.				Bahbalpur
5.				Fafunda
6.				Dayalpur
7.				Machgar
8.				Bukharpur
9.				Nawada Tigaon
10.			Faridabad	Tigaon
11.				Nimka
12.				Saidpur
13.				Faridpur
14.				Kheri Kala
15.				Nachauli
16.				Bhopani
17.				Dhandhar
18.				Mahawatpur
19.				Laalpur
20.				Riwazpur
21.				Tikawali

S. No.	Section	CPM	Taluk / Tahsil	Name of Village
22.				Baadshahpur
23.				Palwali
24.				Wazipur
25.				Mawai
26.				Mewala Maharajpur
27.				<b><i>Sarai Khawaza</i></b>
28.				<b><i>Pul Pahladpur</i></b>
<b>Sub-Total</b>				<b>28 (26)</b>
<b>14. Gautam Budha Nagar District, Uttar Pradesh State</b>				
1.	15 & 16	Noida	Sadar	Dalelpur
2.				Gulaoli
3.				Jhatta
4.				Badoli Bangar
5.				Mubarakpur
6.				Guijarpur
7.				Namoli
8.				<b><i>Gulistanpur</i></b>
9.				<b><i>Saquipur</i></b>
10.				<b><i>Pali</i></b>
11.				<b><i>Tilpata Karanbas</i></b>
<b>Sub-Total</b>				<b>11 (7)</b>
<b>Total No. of Villages in DFC Phase 2 (Total No. of Villages with Private LA)</b>				<b>374 (323)</b>

注: Villages in Bold Italic are affected villages without private land whereas the rest are affected villages with private land.

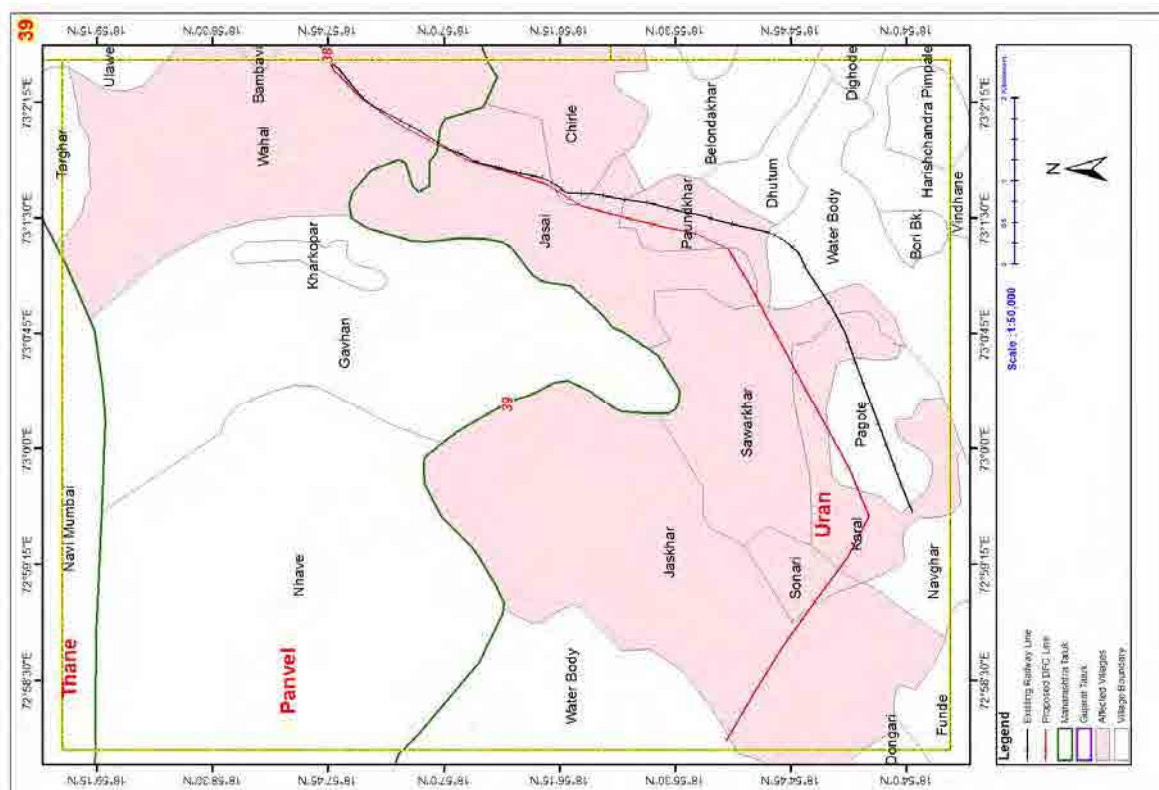
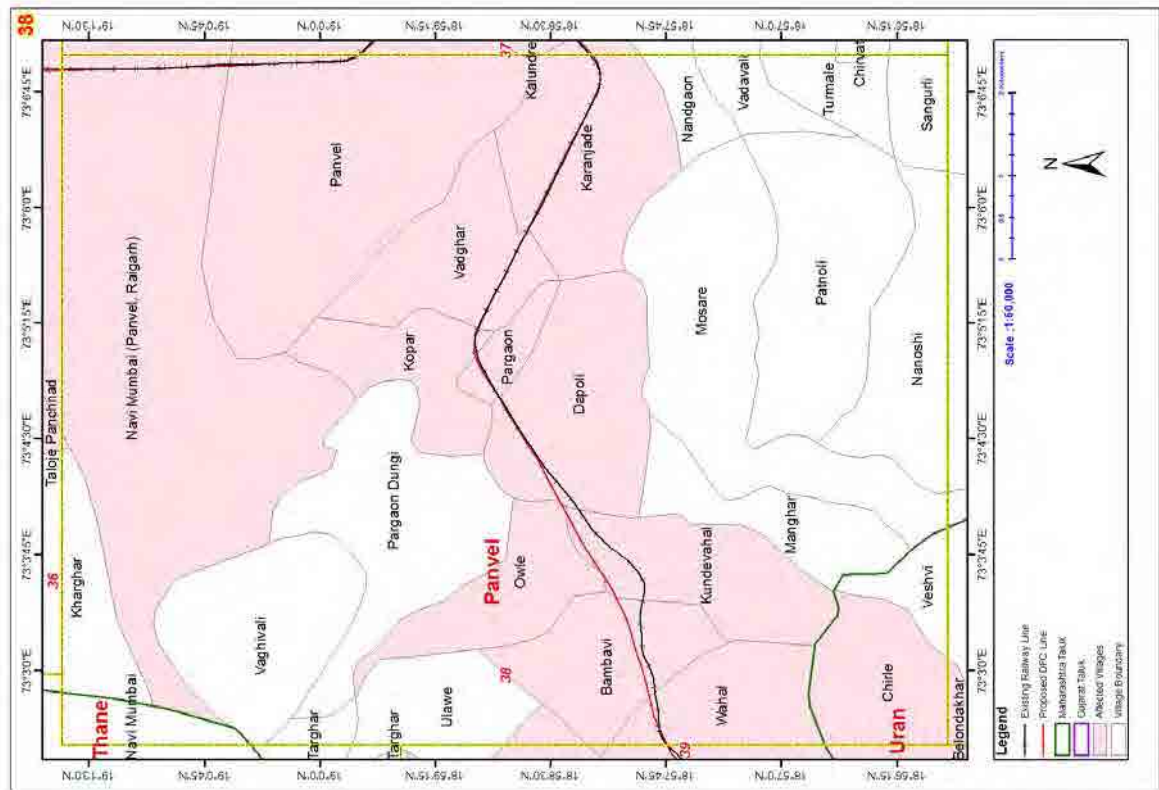
Figure in parenthesis shows no. of affected villages with private land.

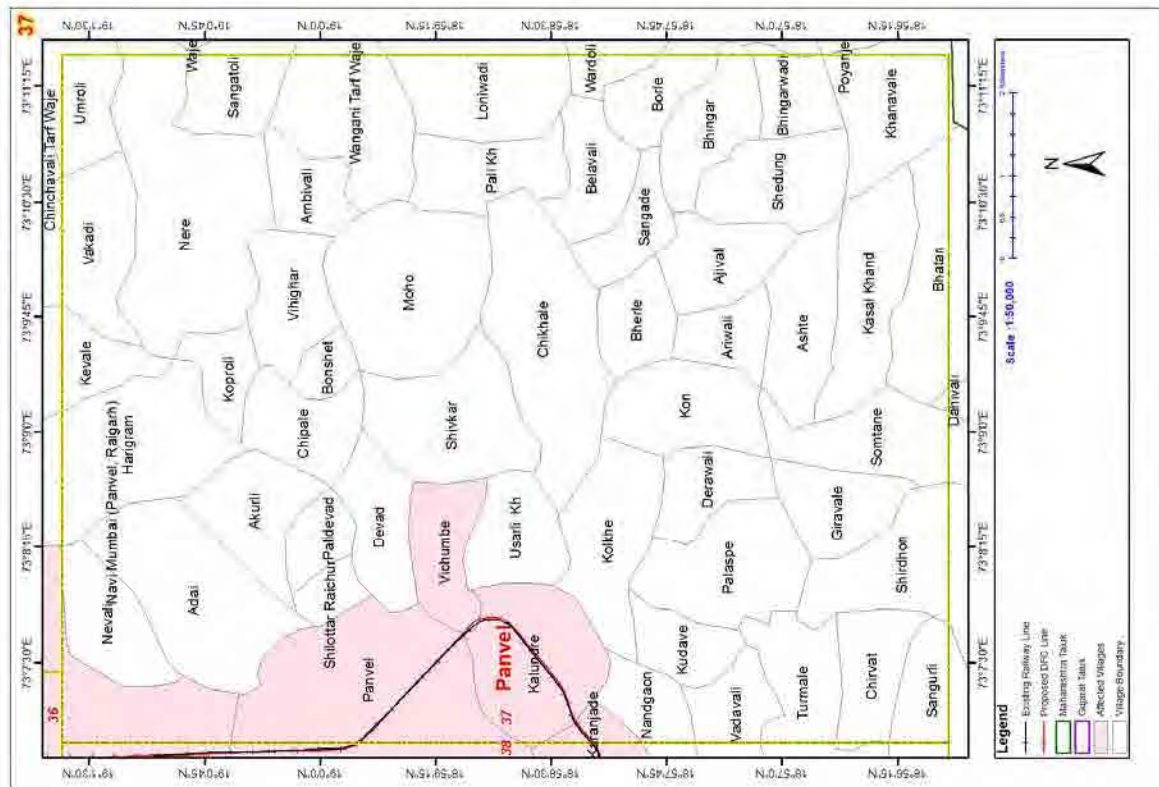
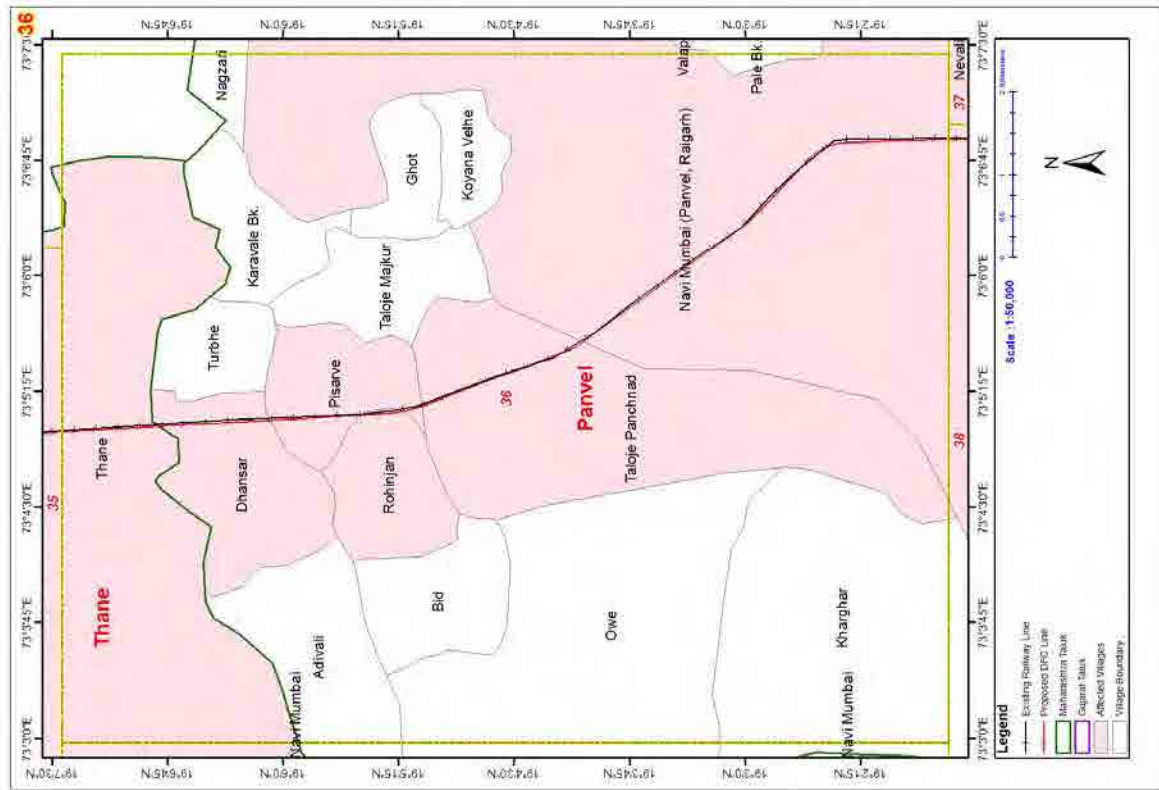
\* Vaklan and Nighu villages are listed in Raigad District in this list, which is prepared based on the order of the villages along the alignment of the DFC Project, though it was found that Vaklan and Nighu belonged to Thane District in the Baseline Survey and Census conducted by the CPM Mumbai office as of March, 2012.

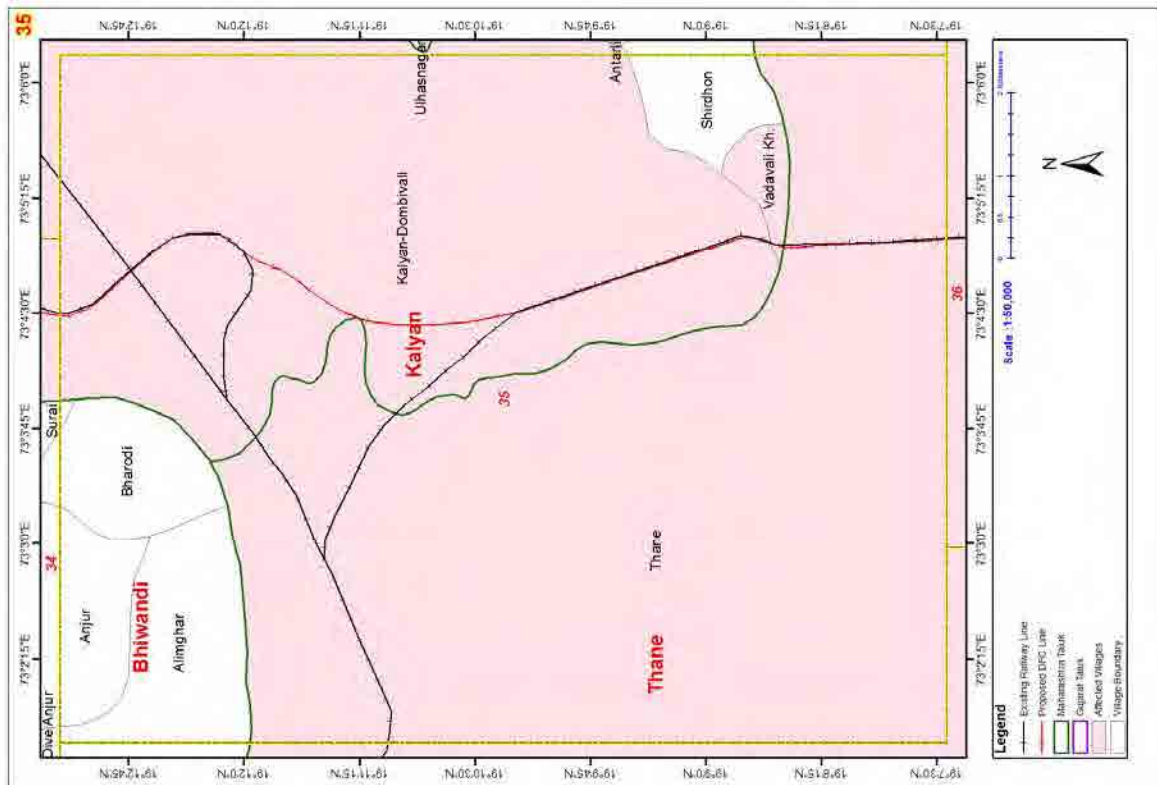
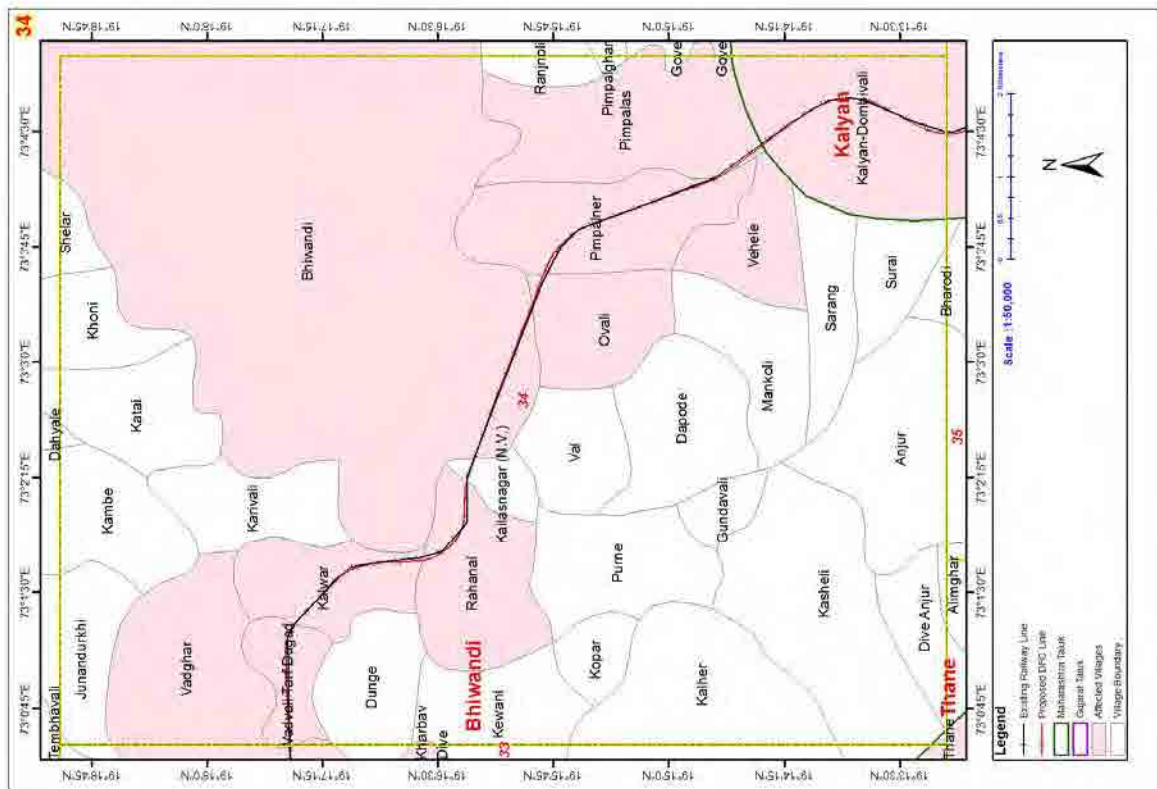
出典: JICA Survey Team

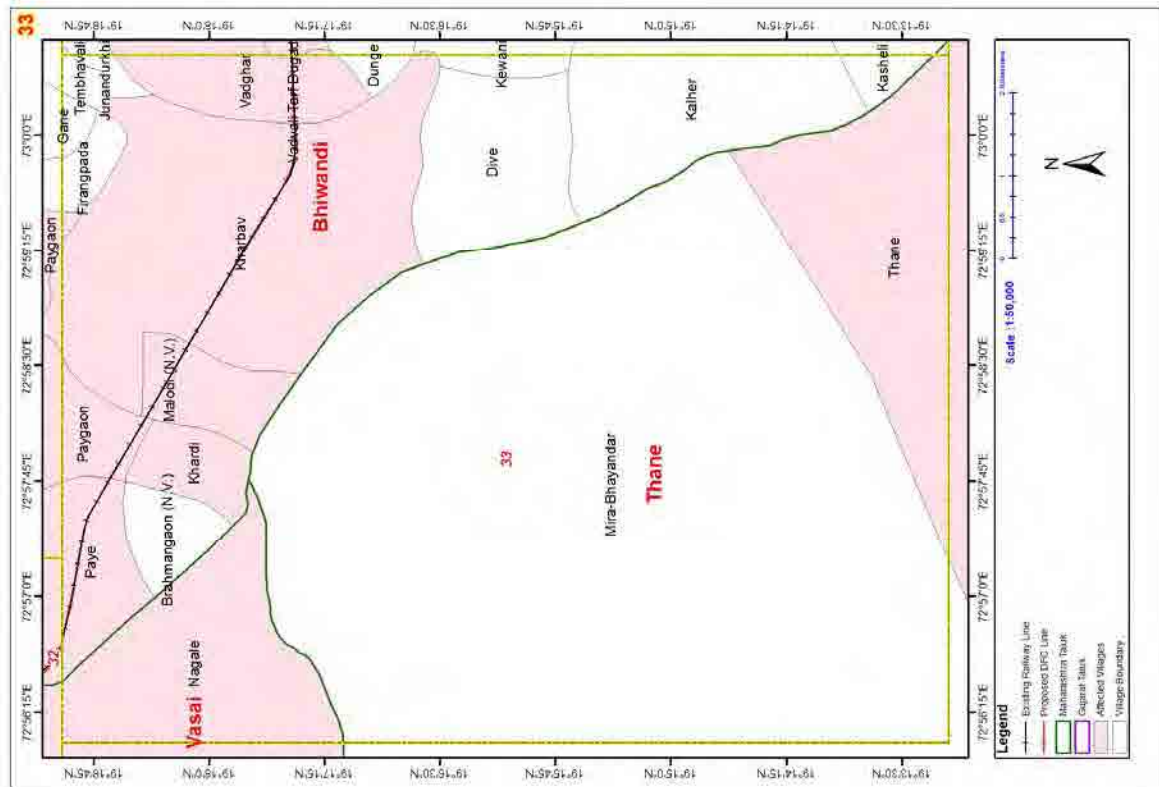
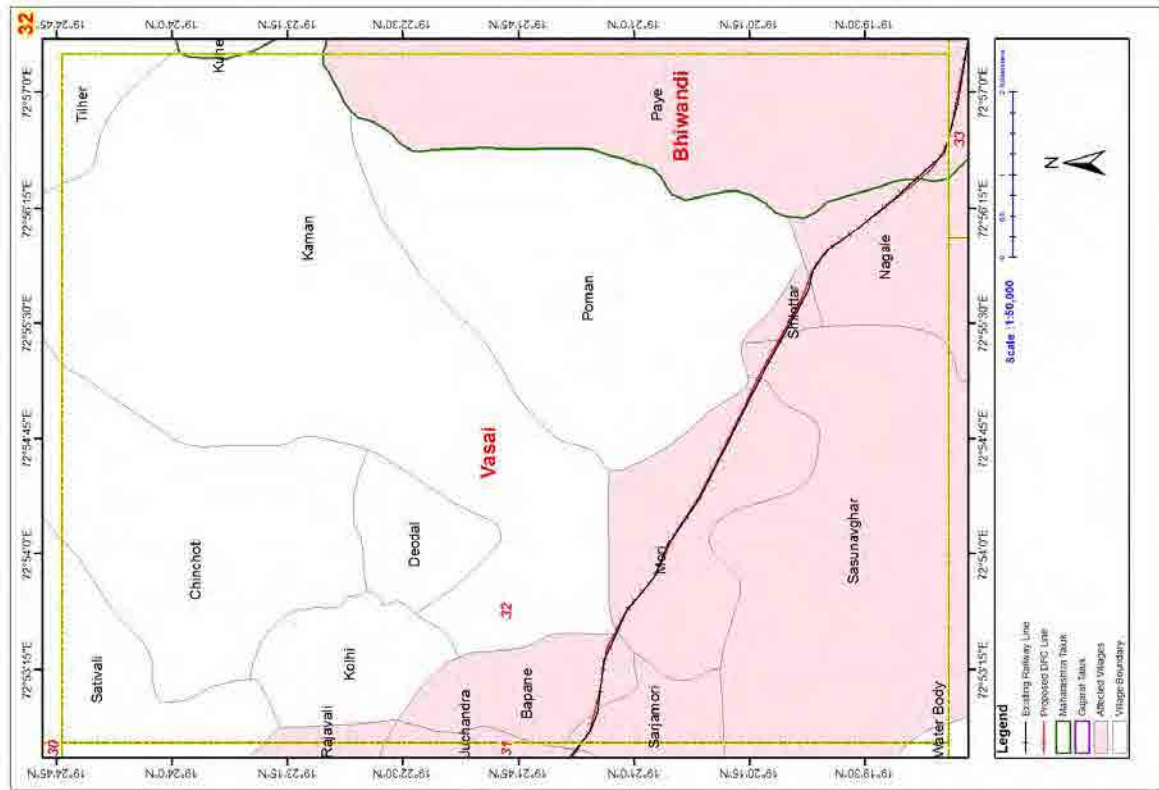
添付資料 I.1.4 被影響村位置図

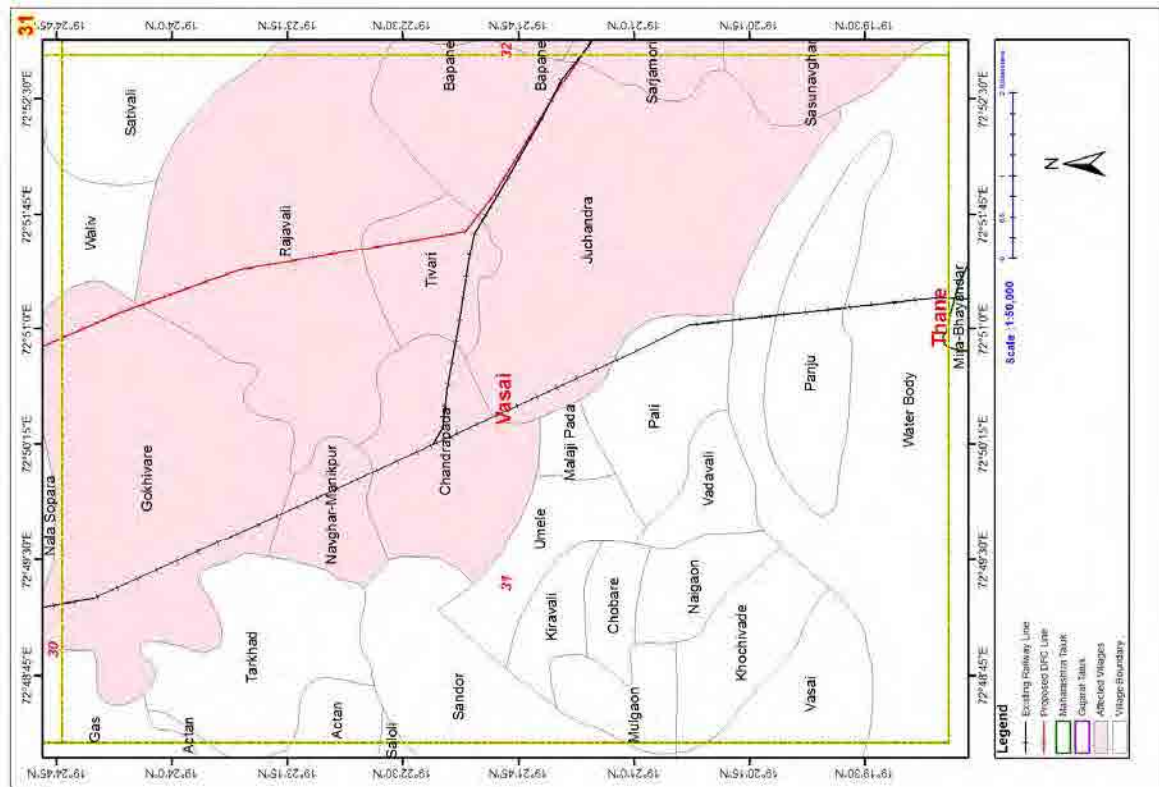
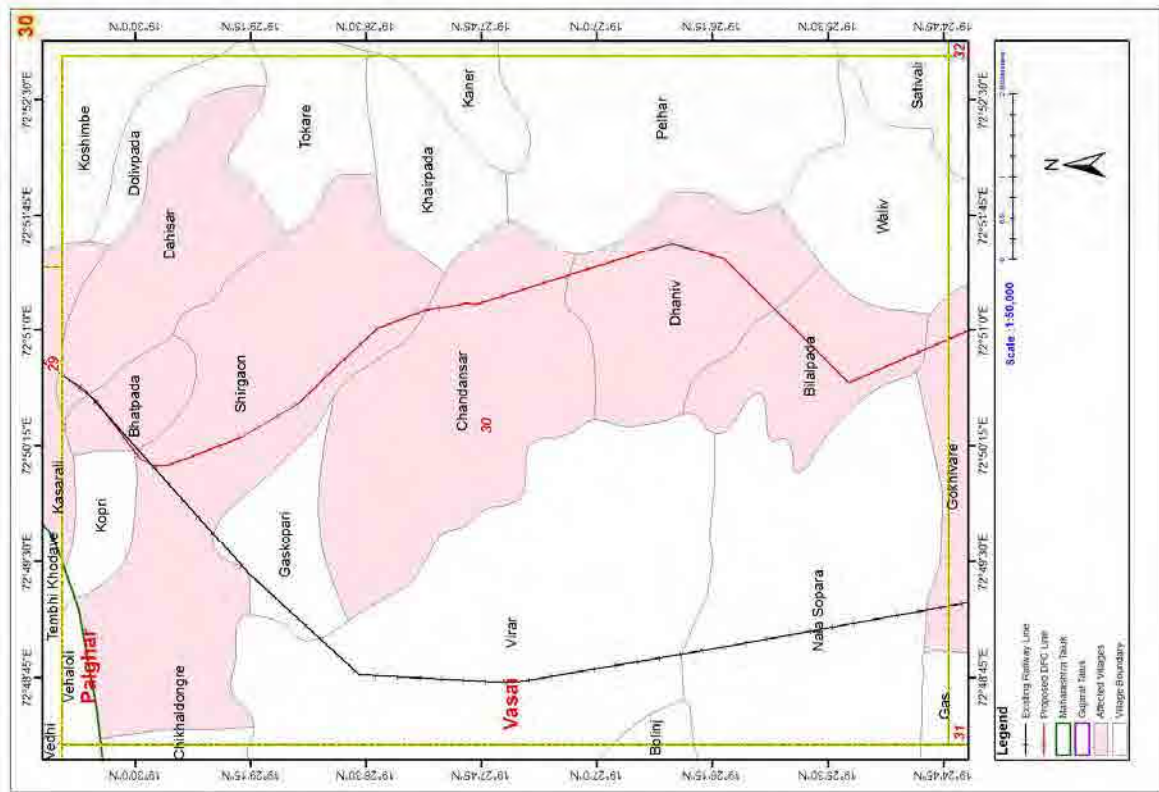
(JNPT-Vododara Section)



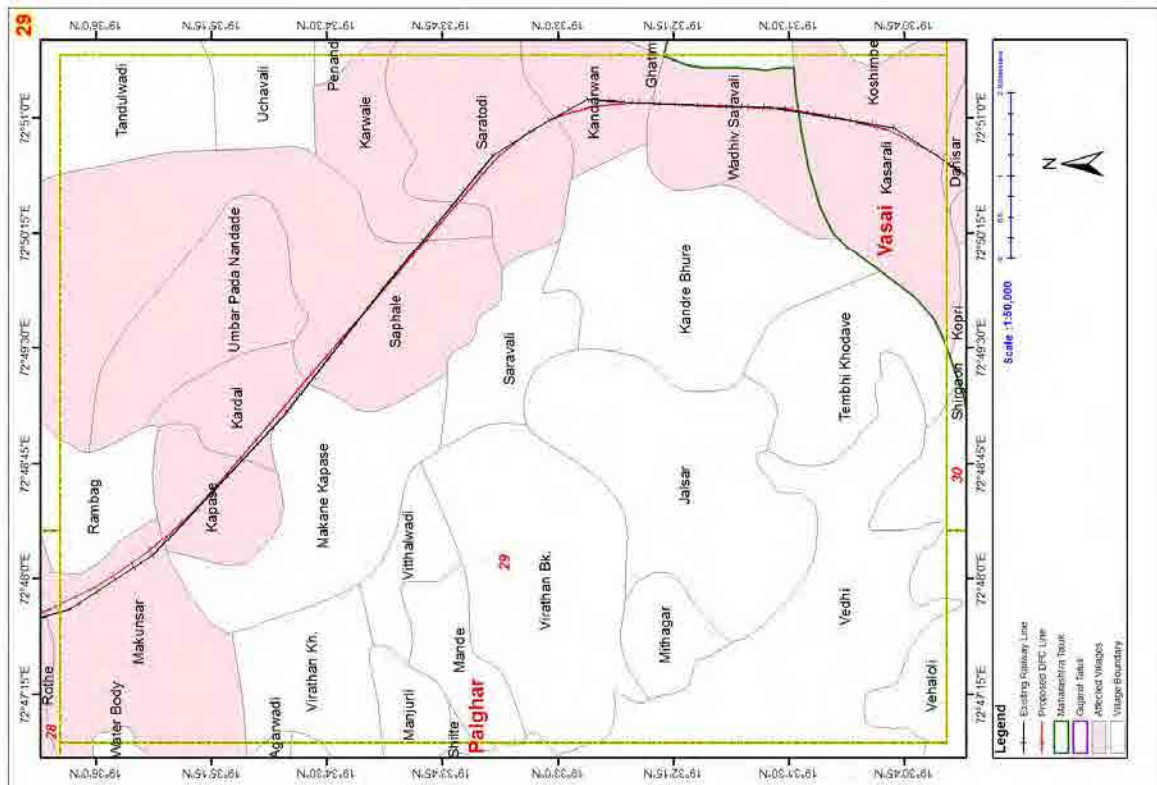
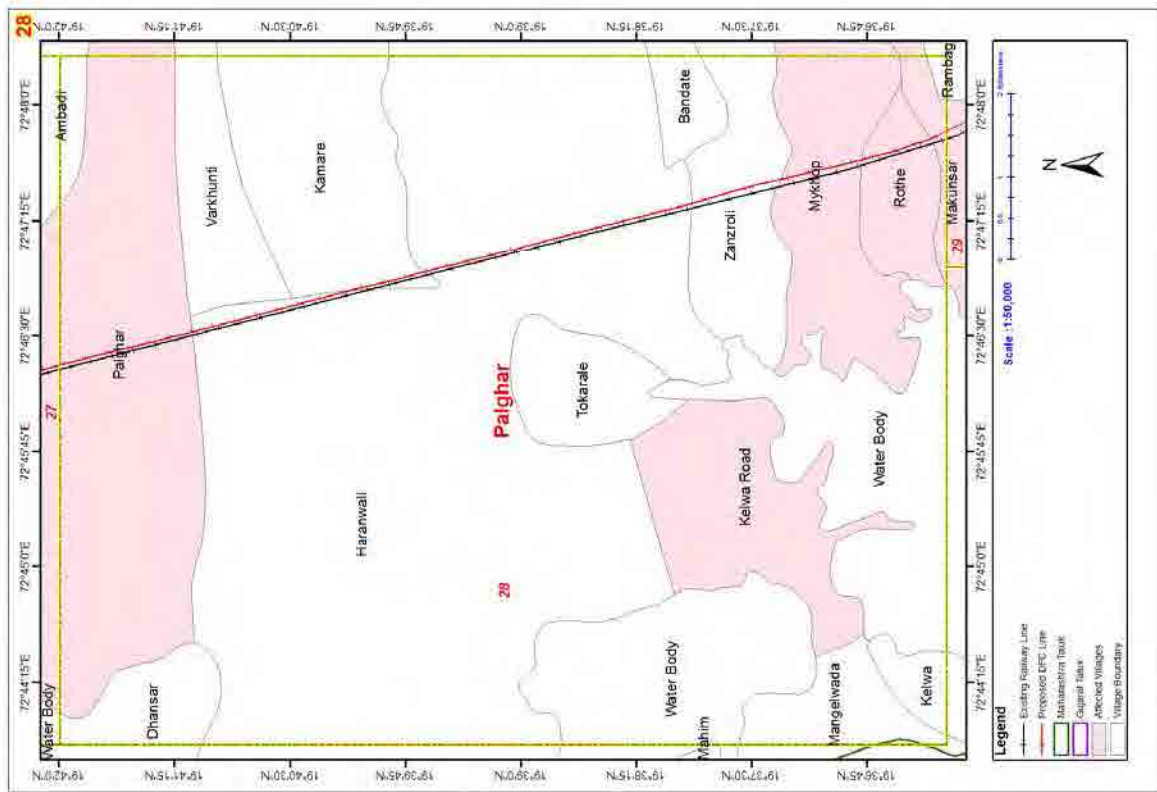


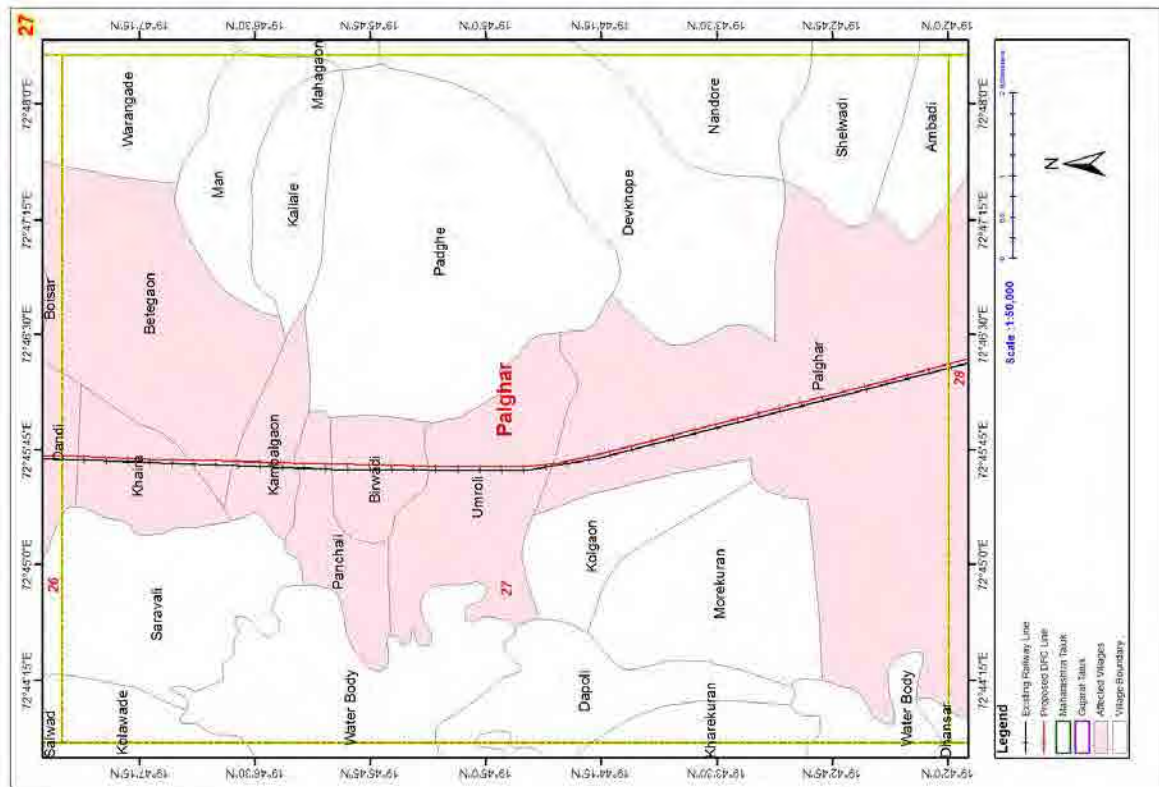
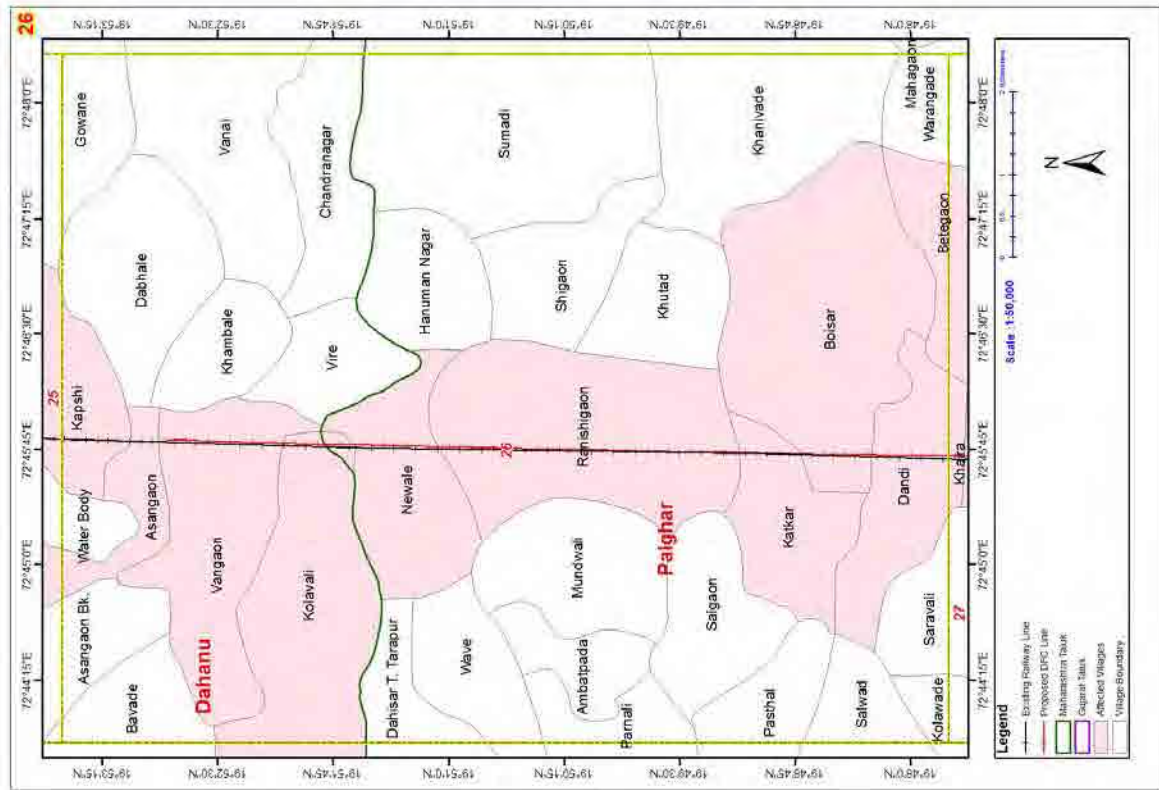


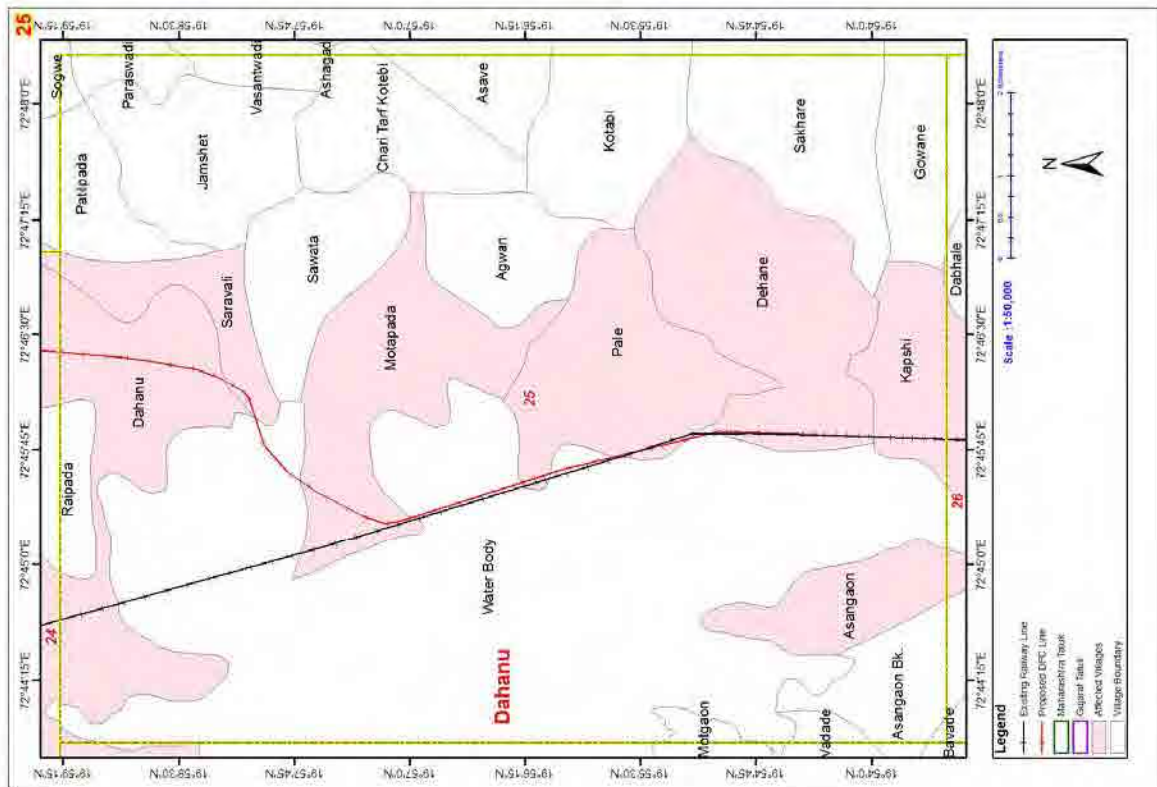
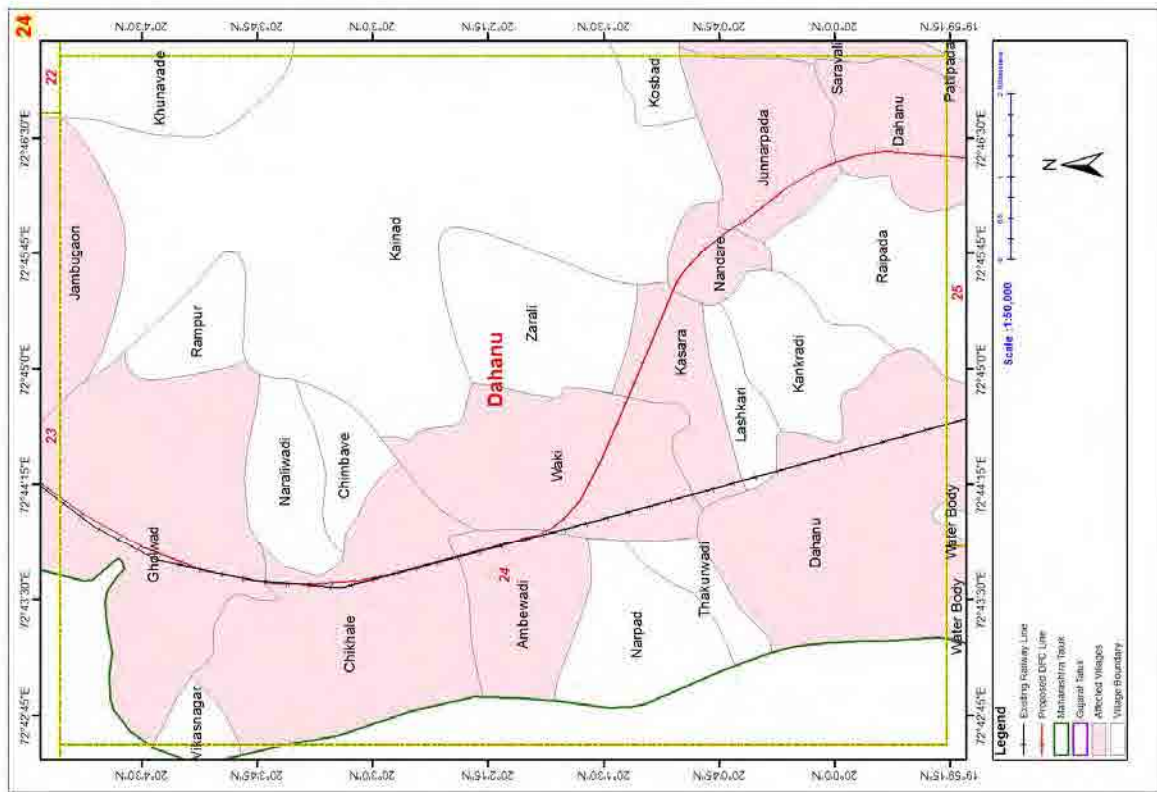


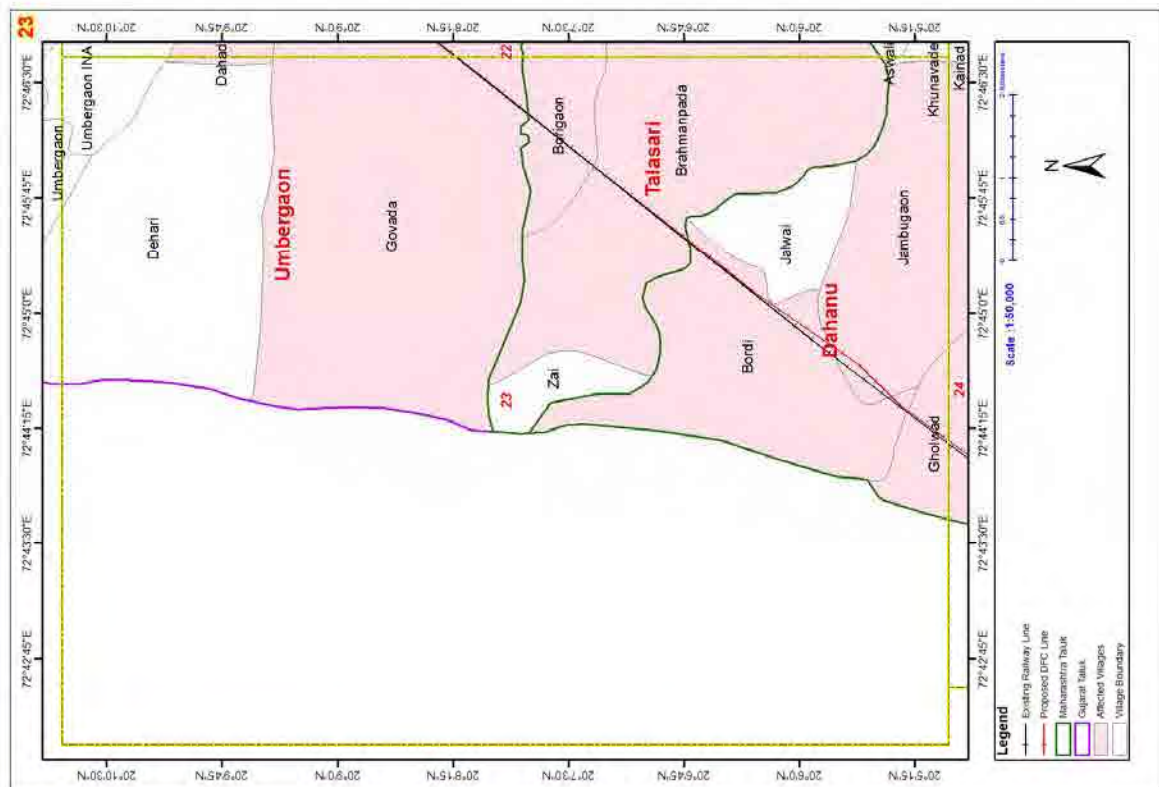
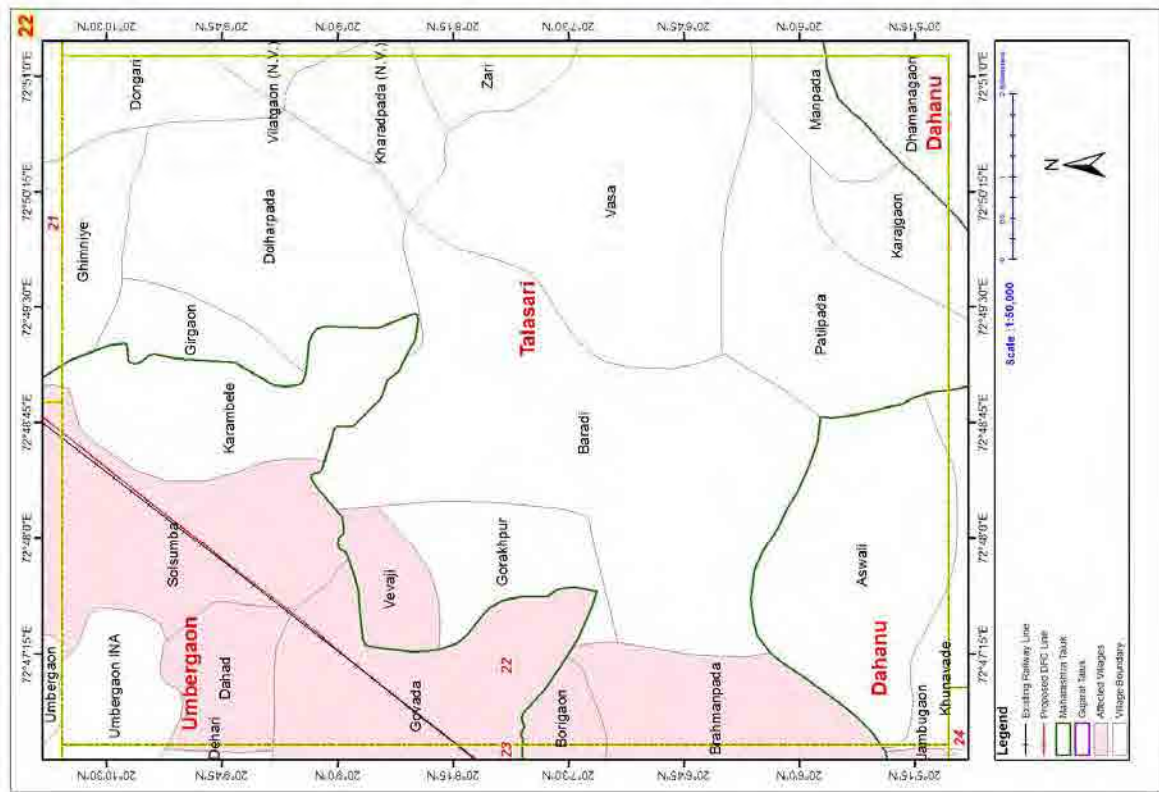


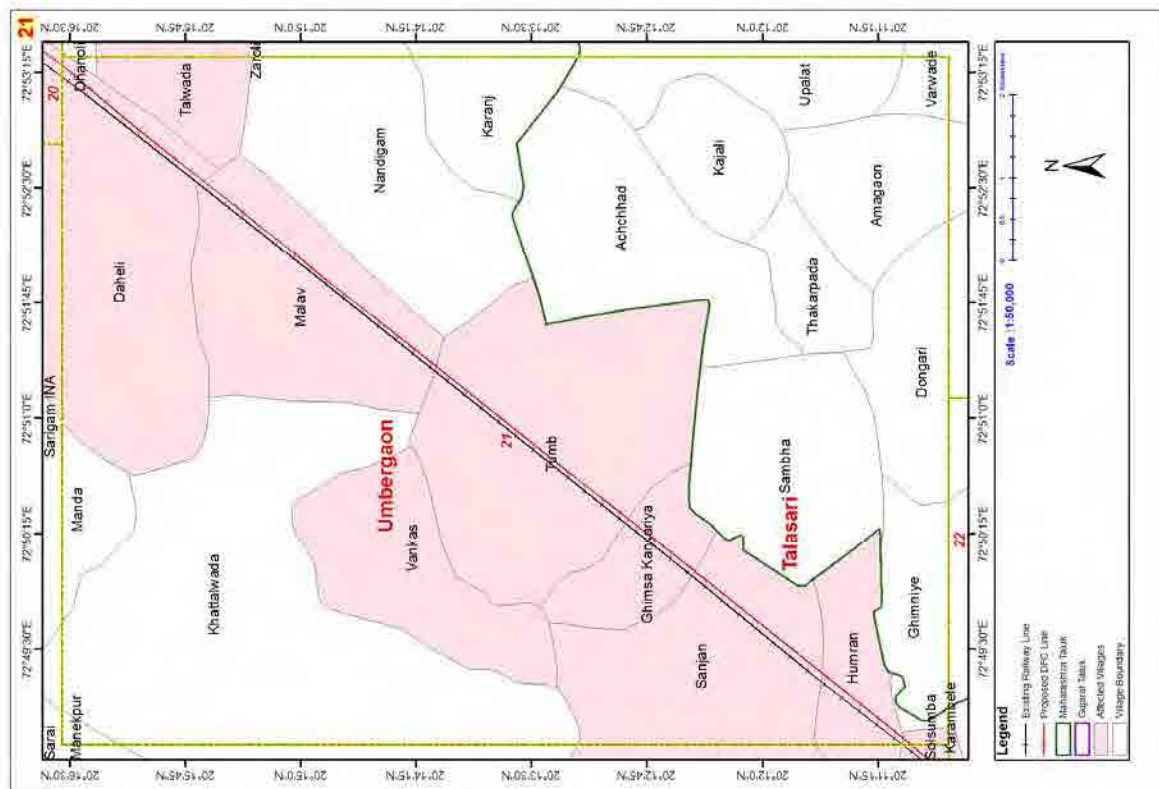
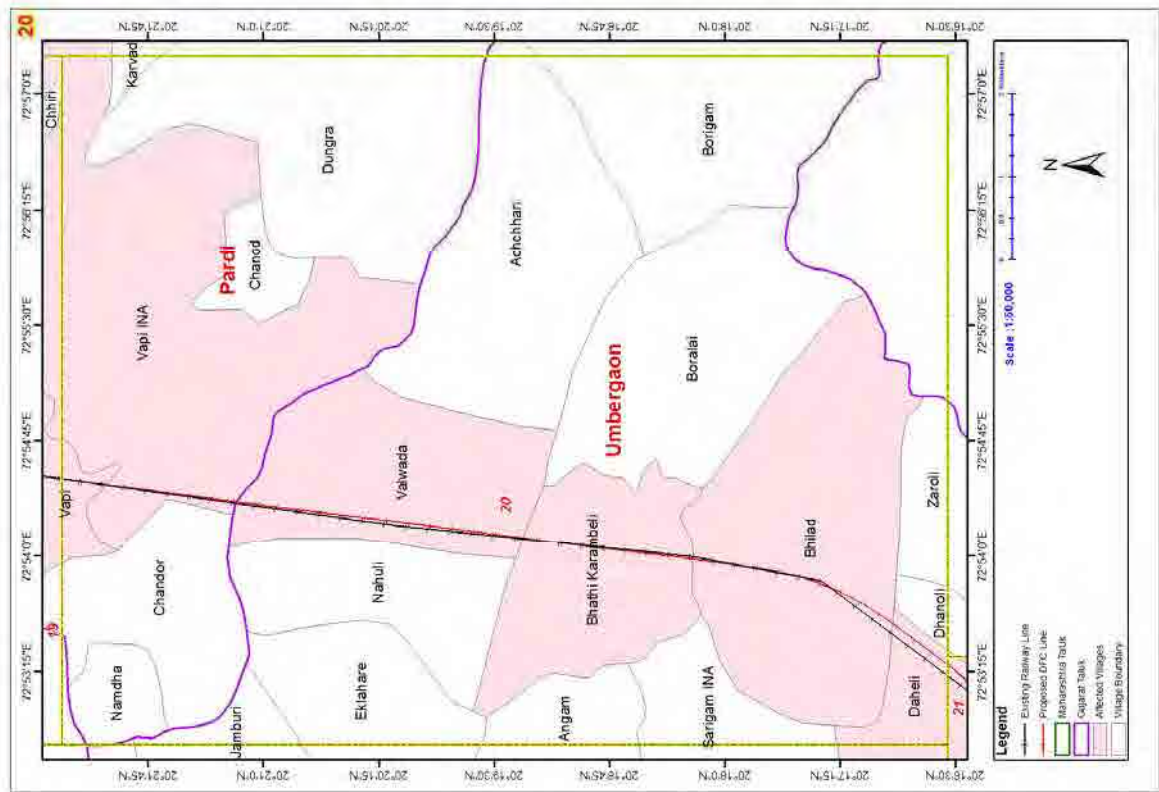


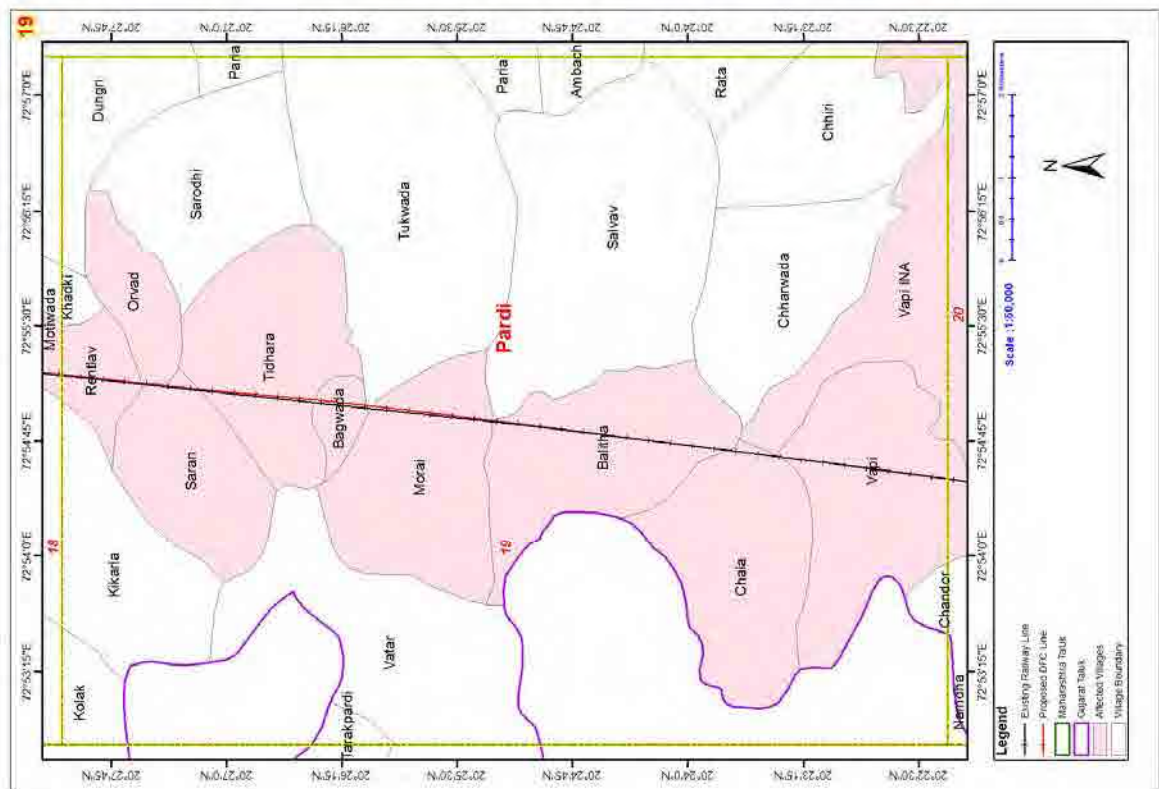
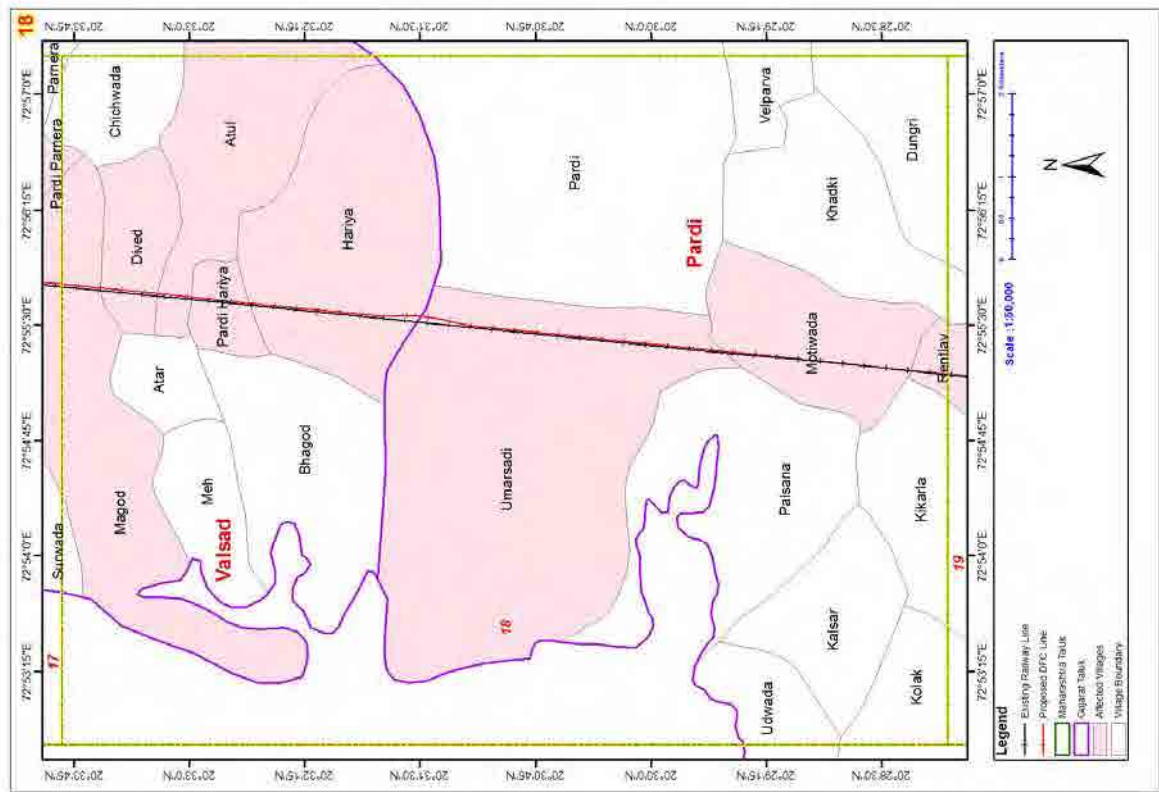


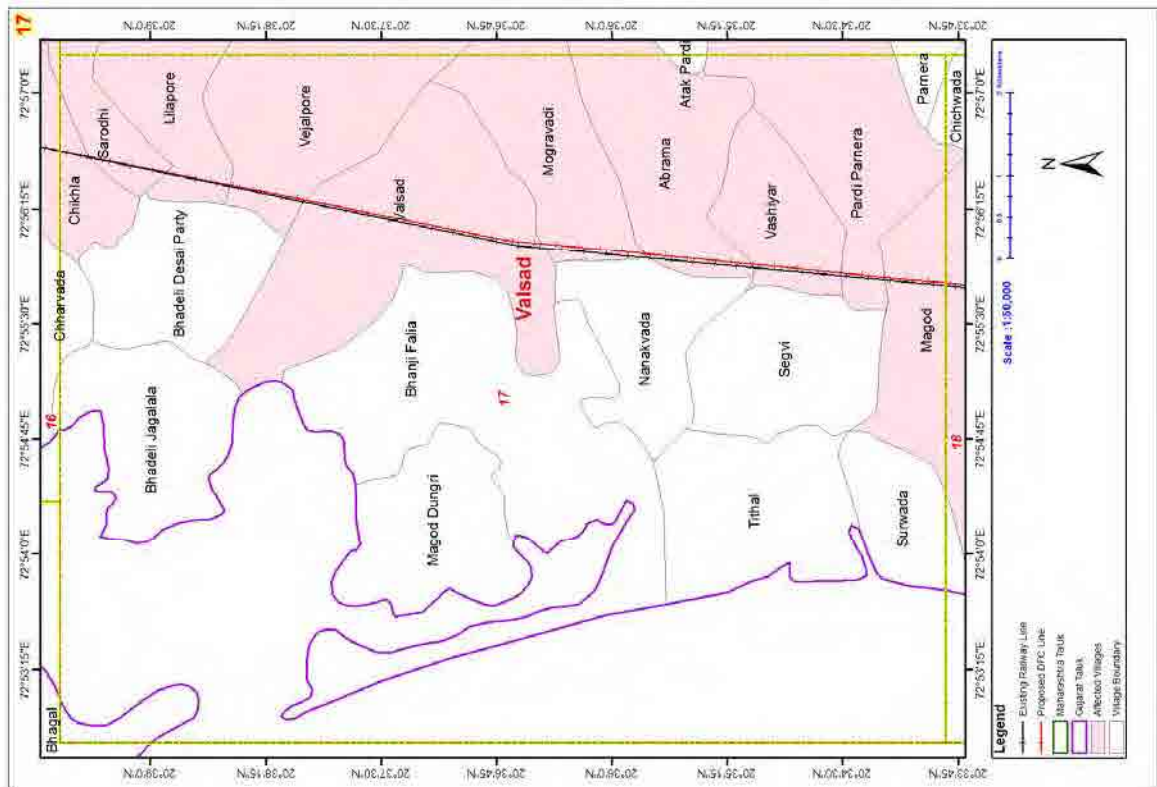
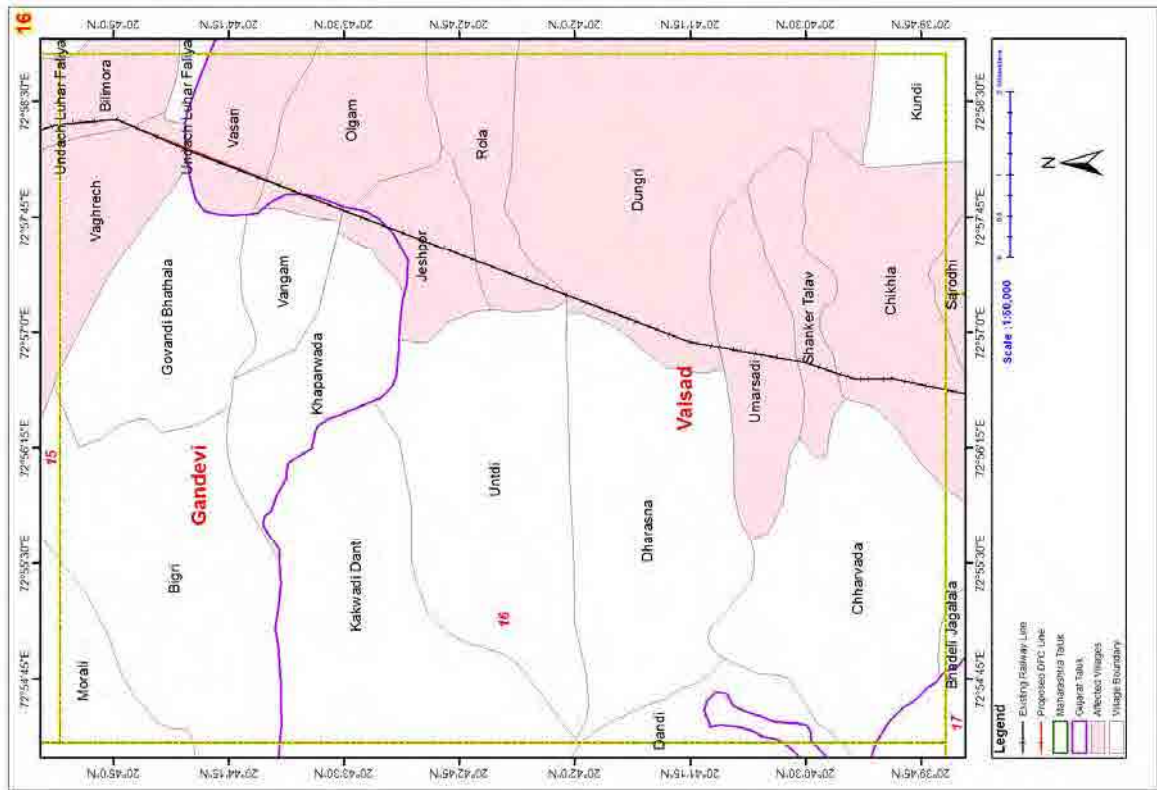


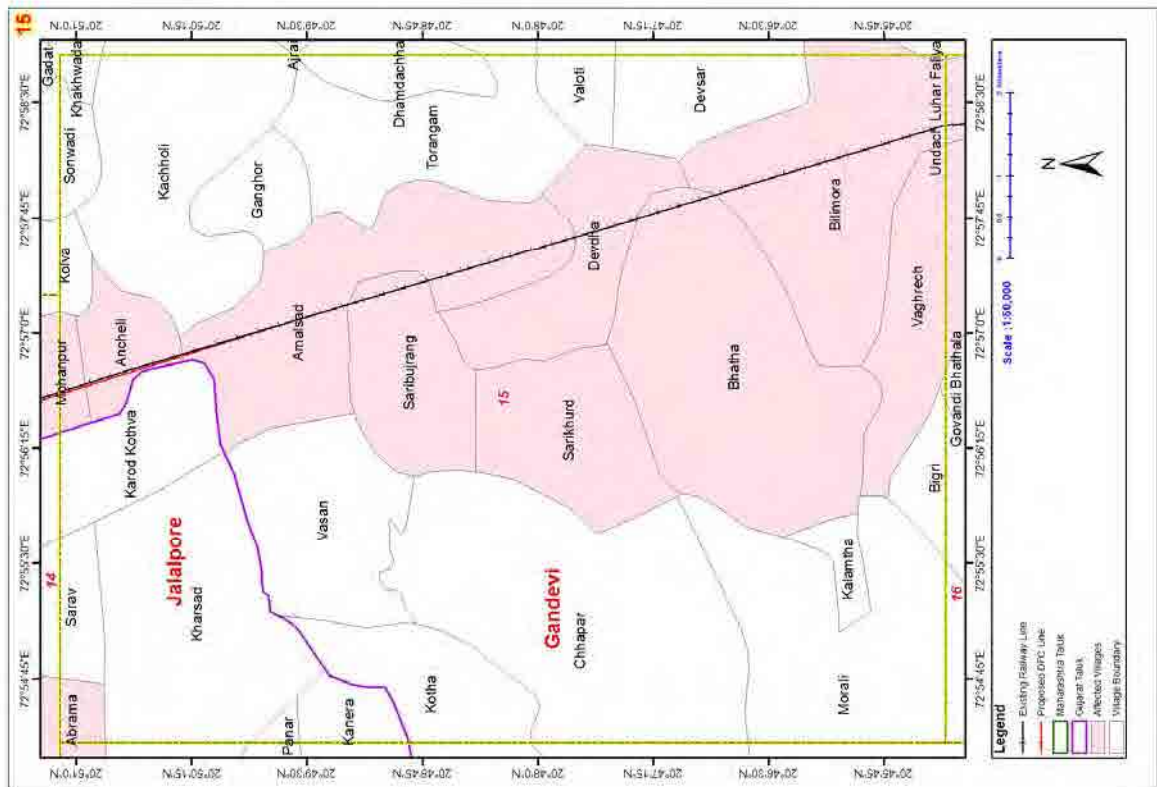
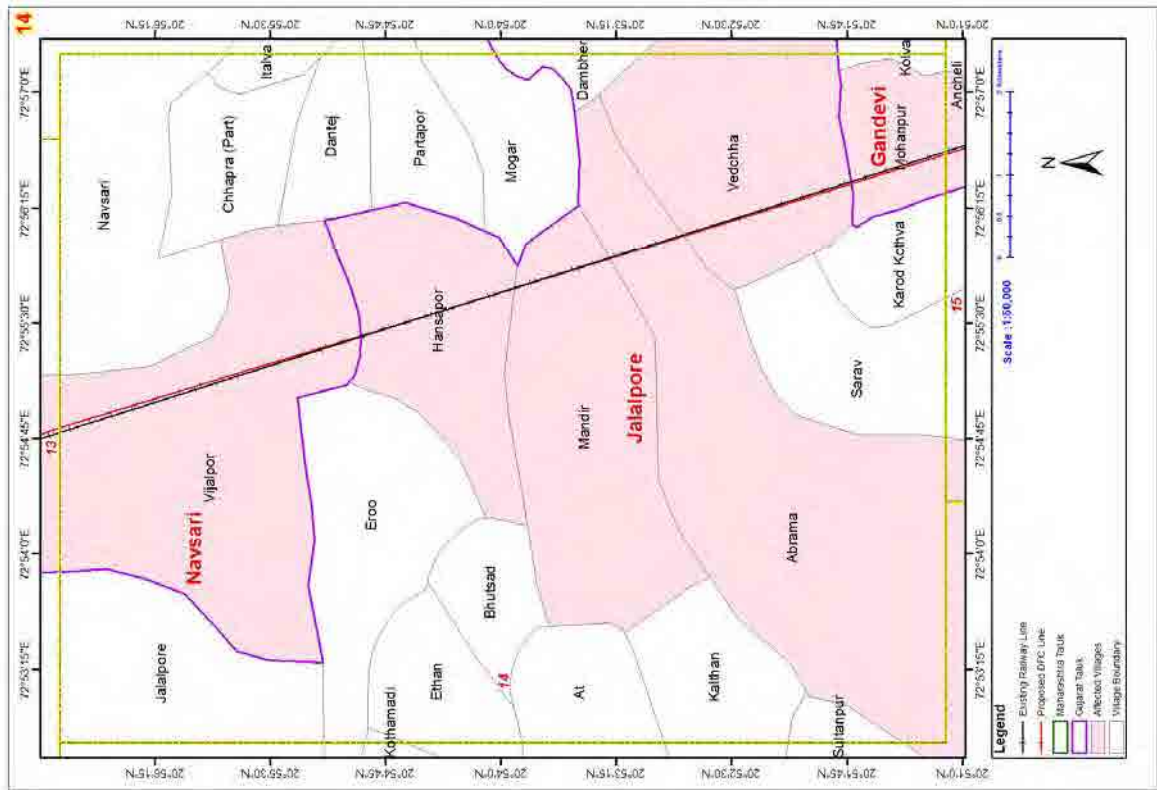




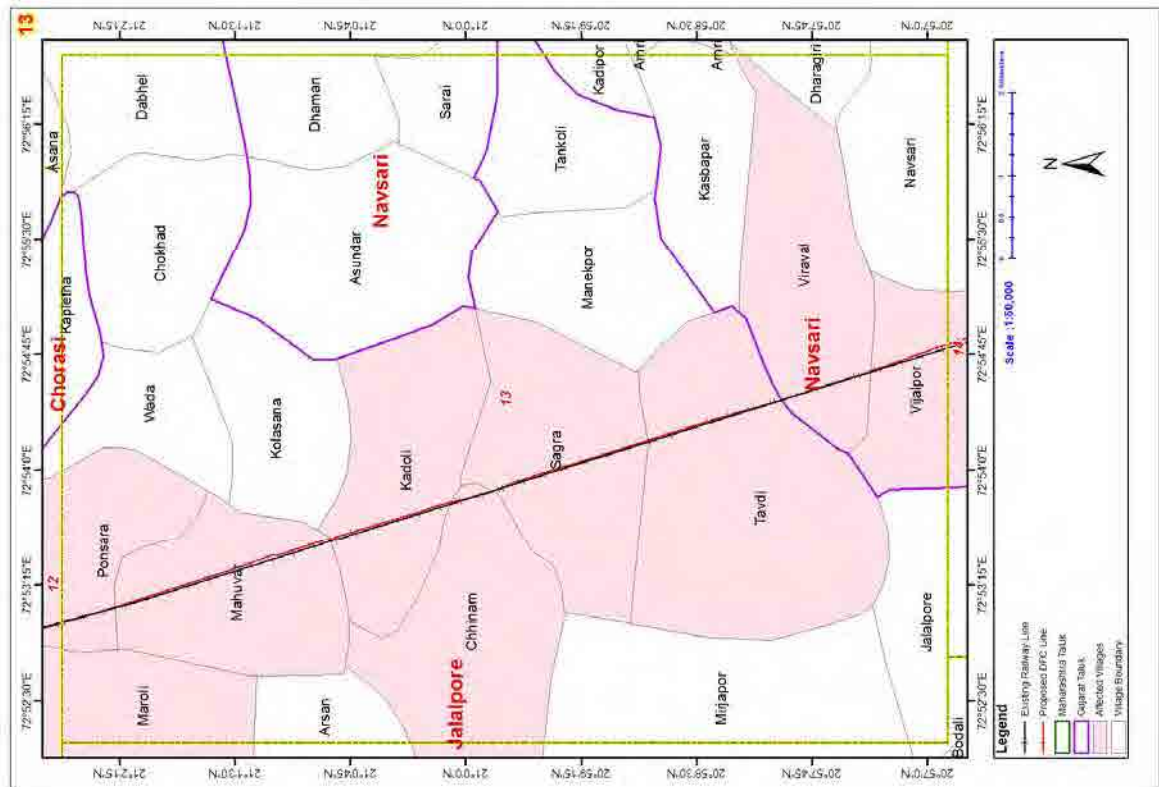
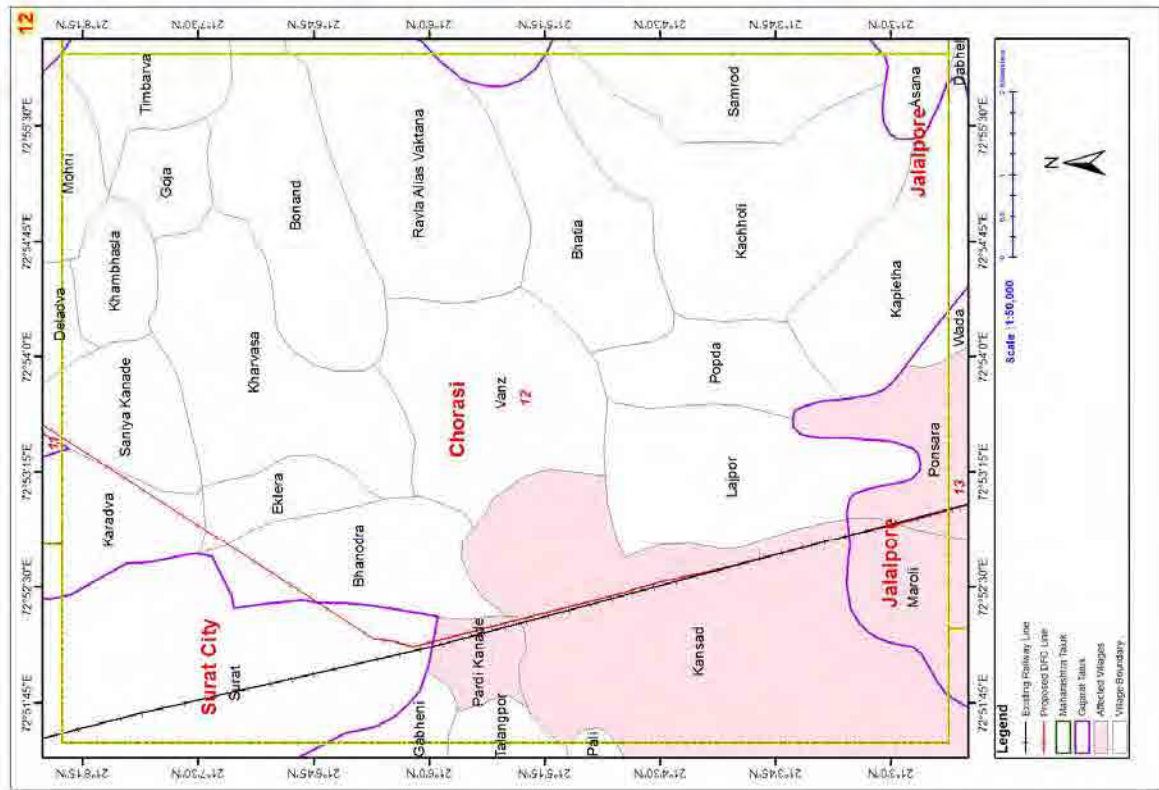


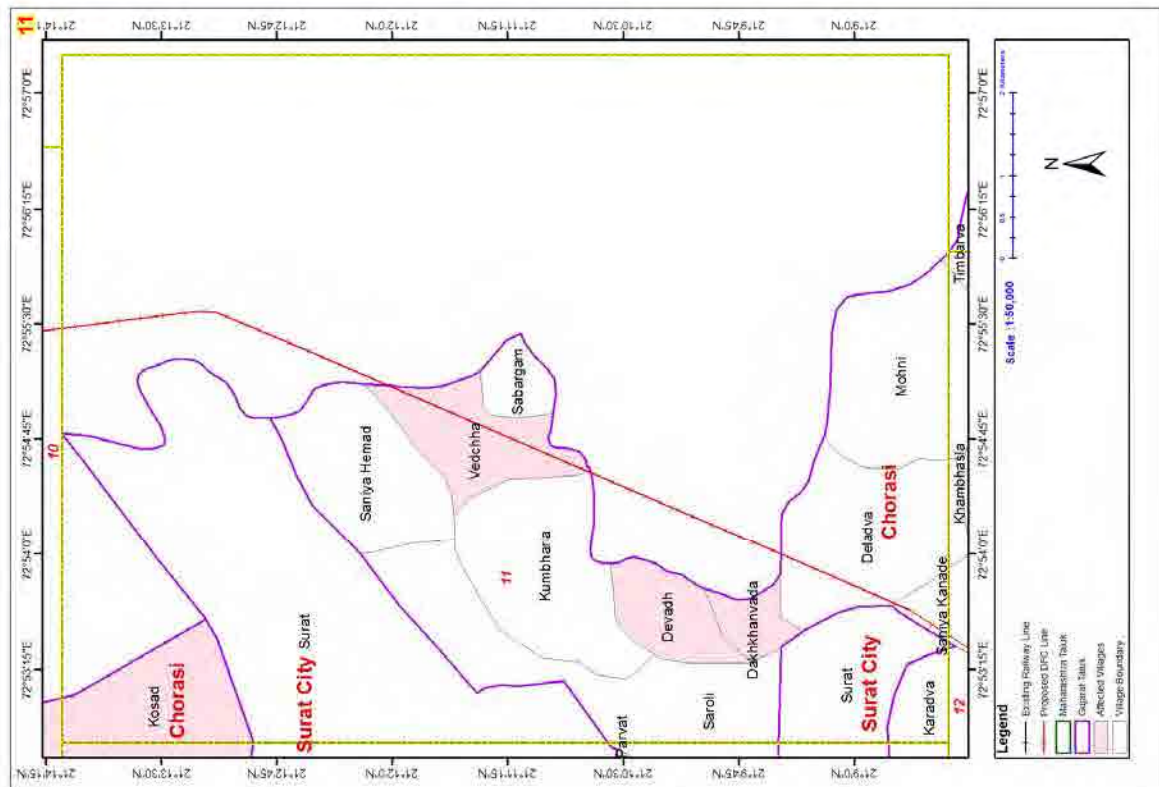
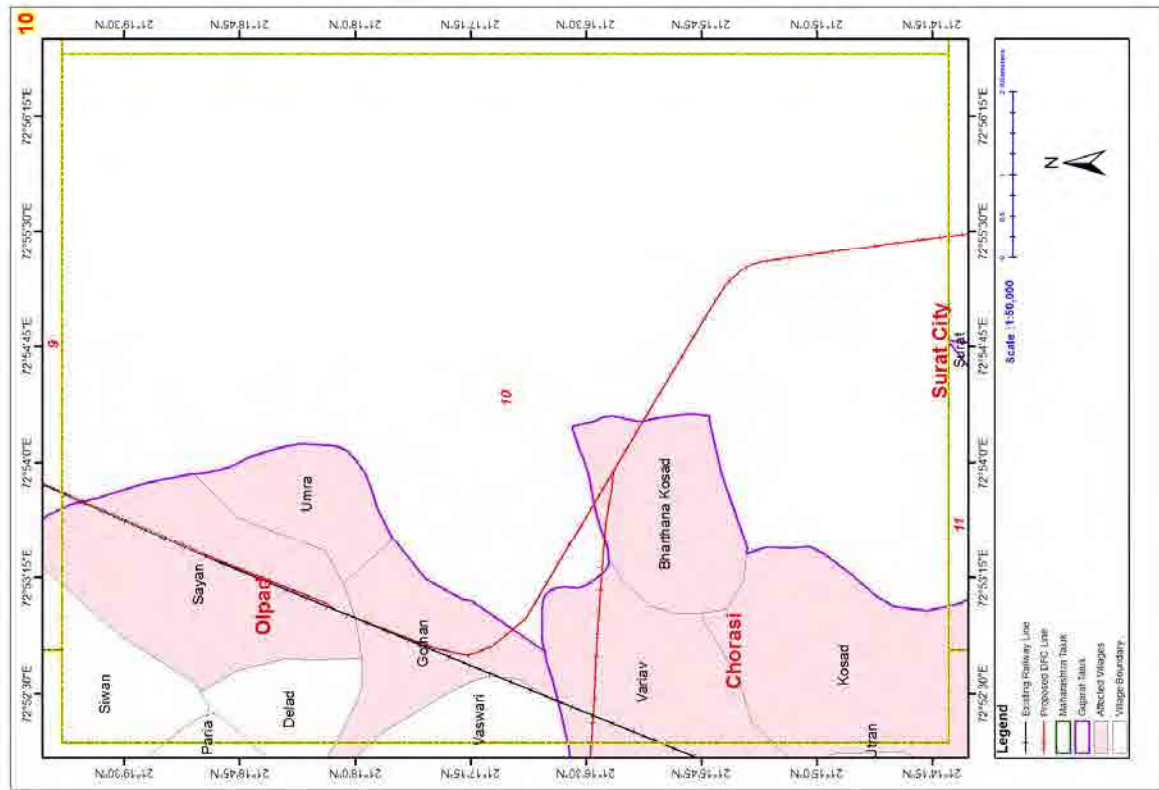


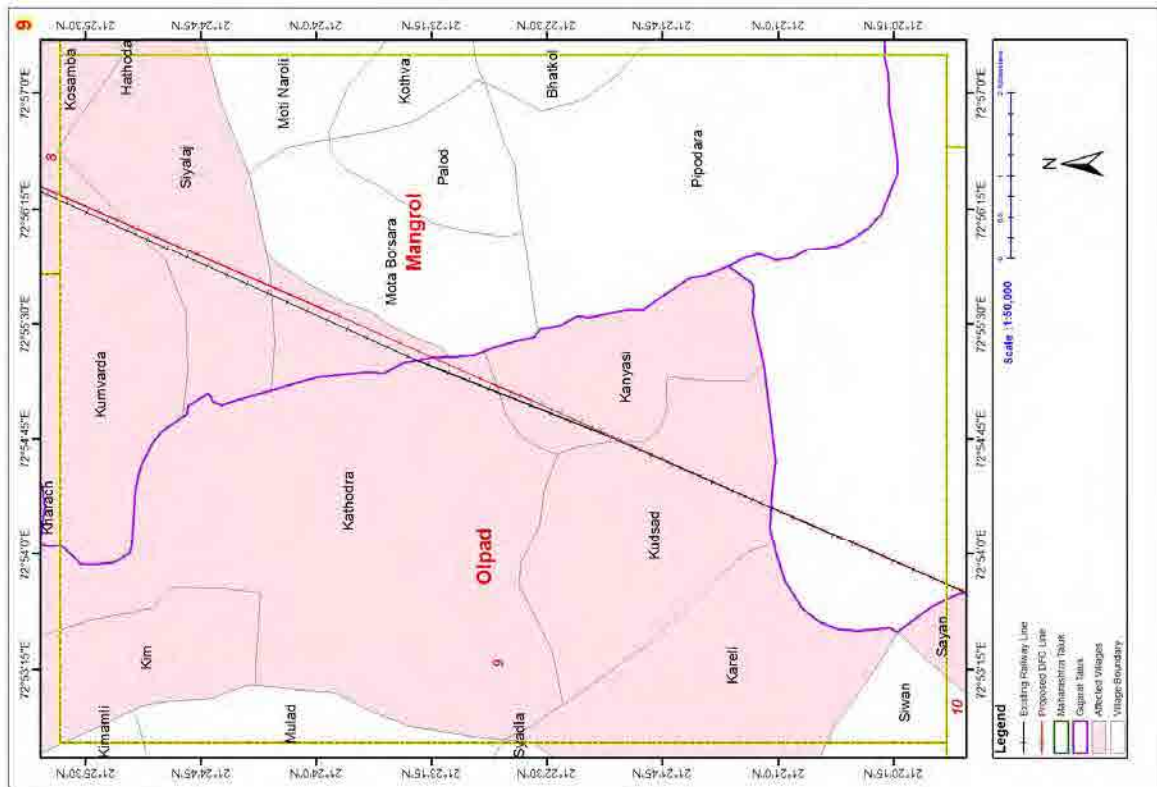
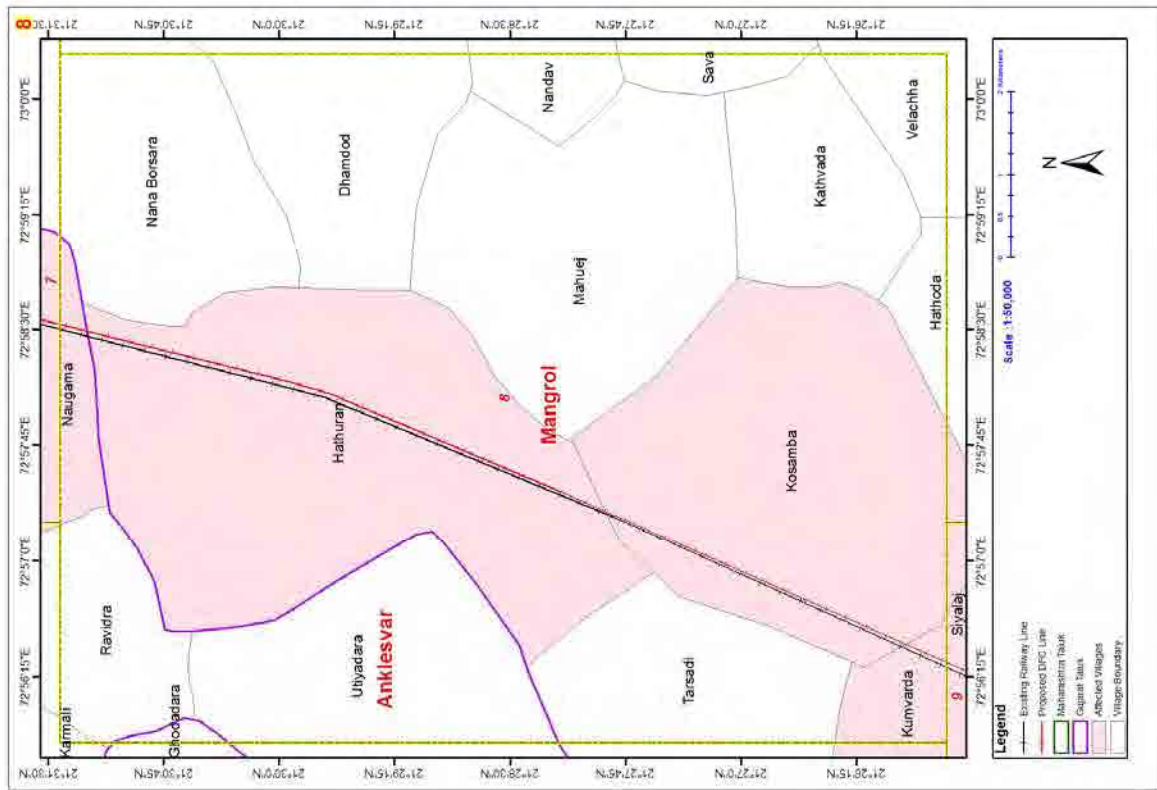


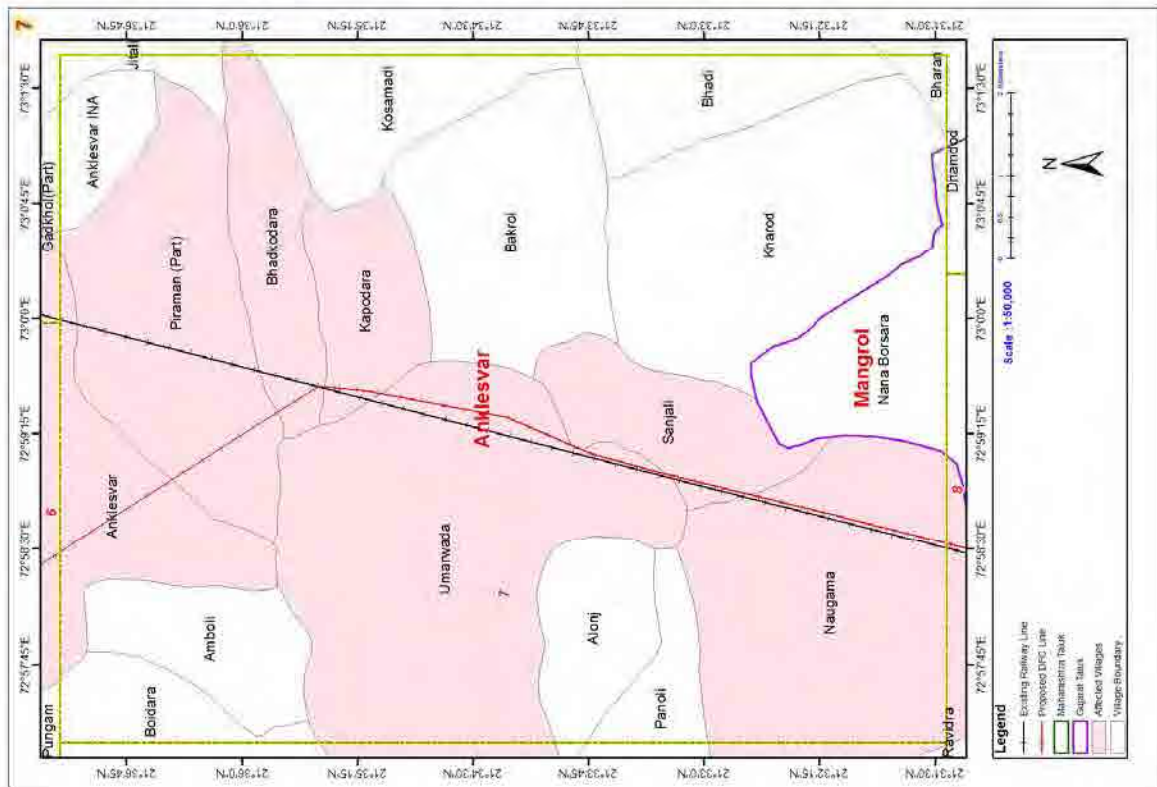
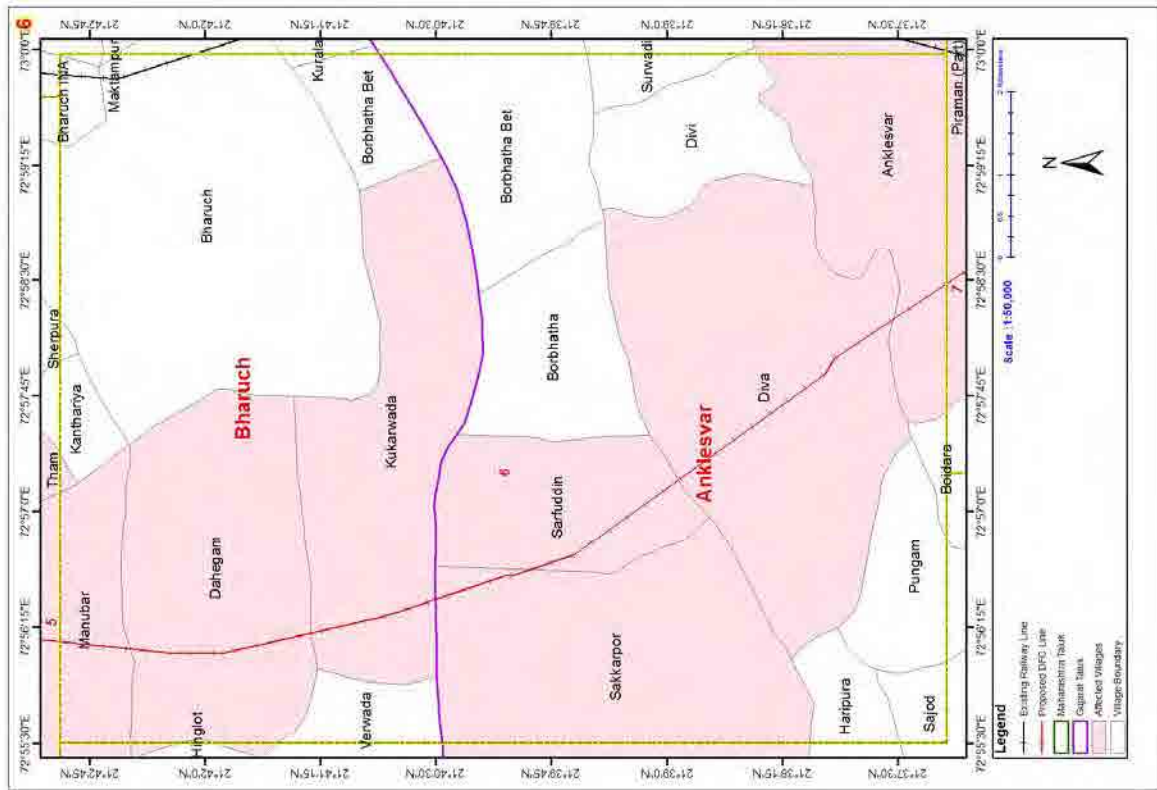


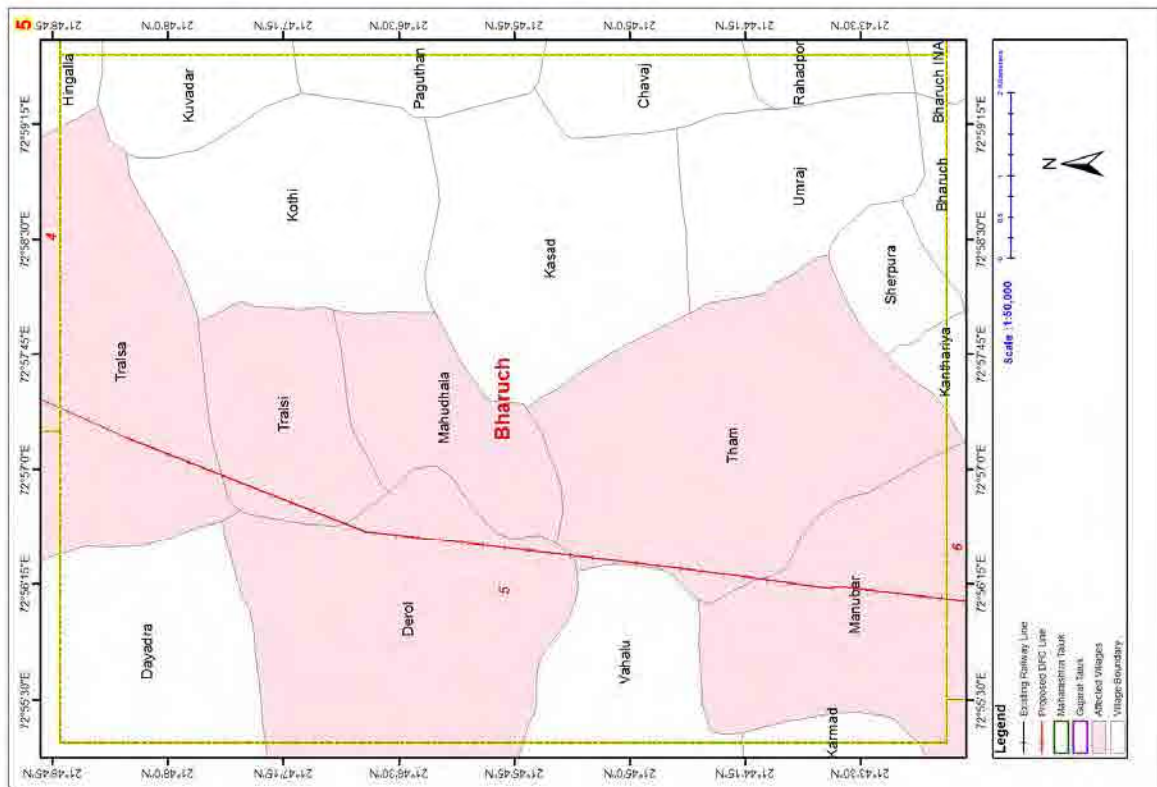
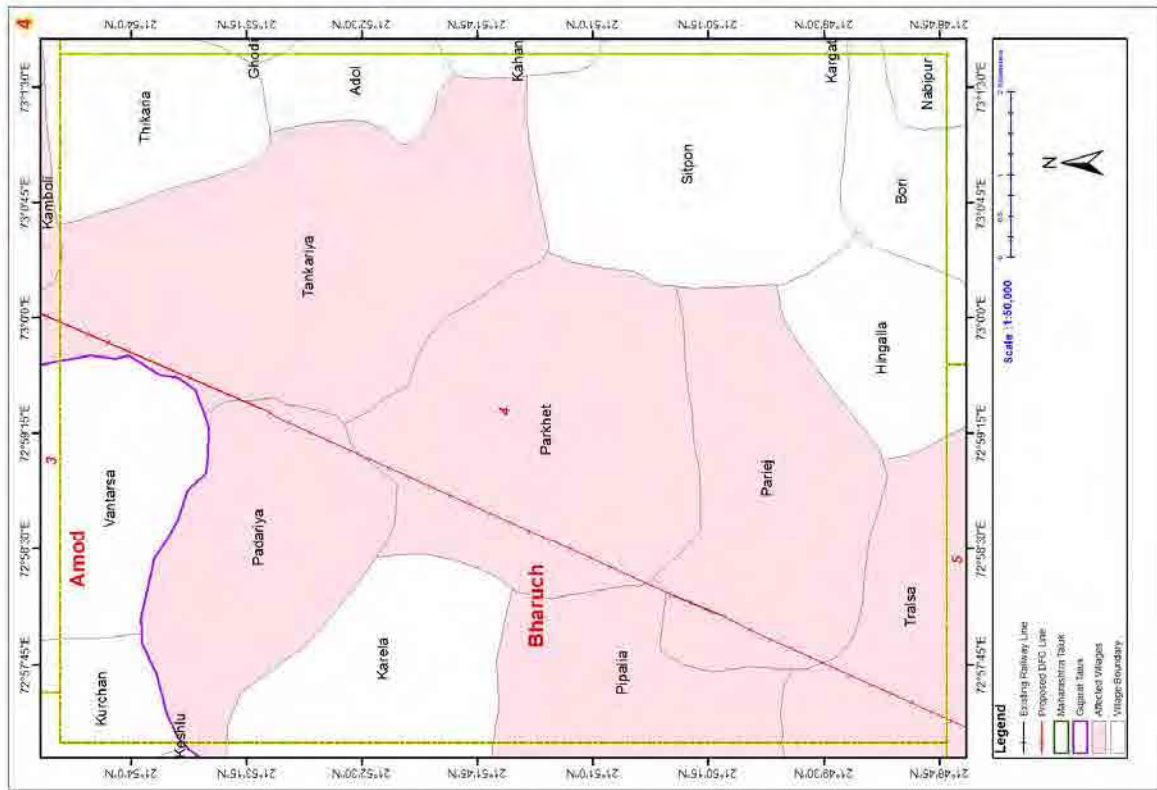


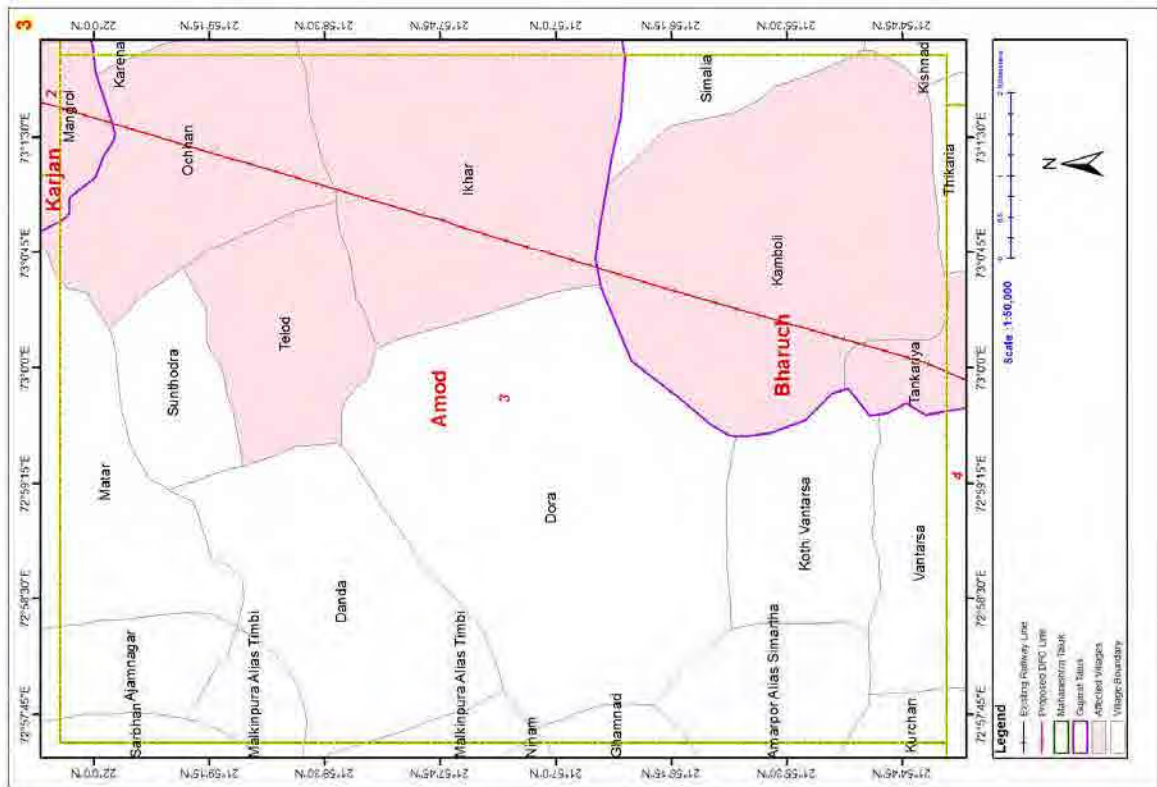
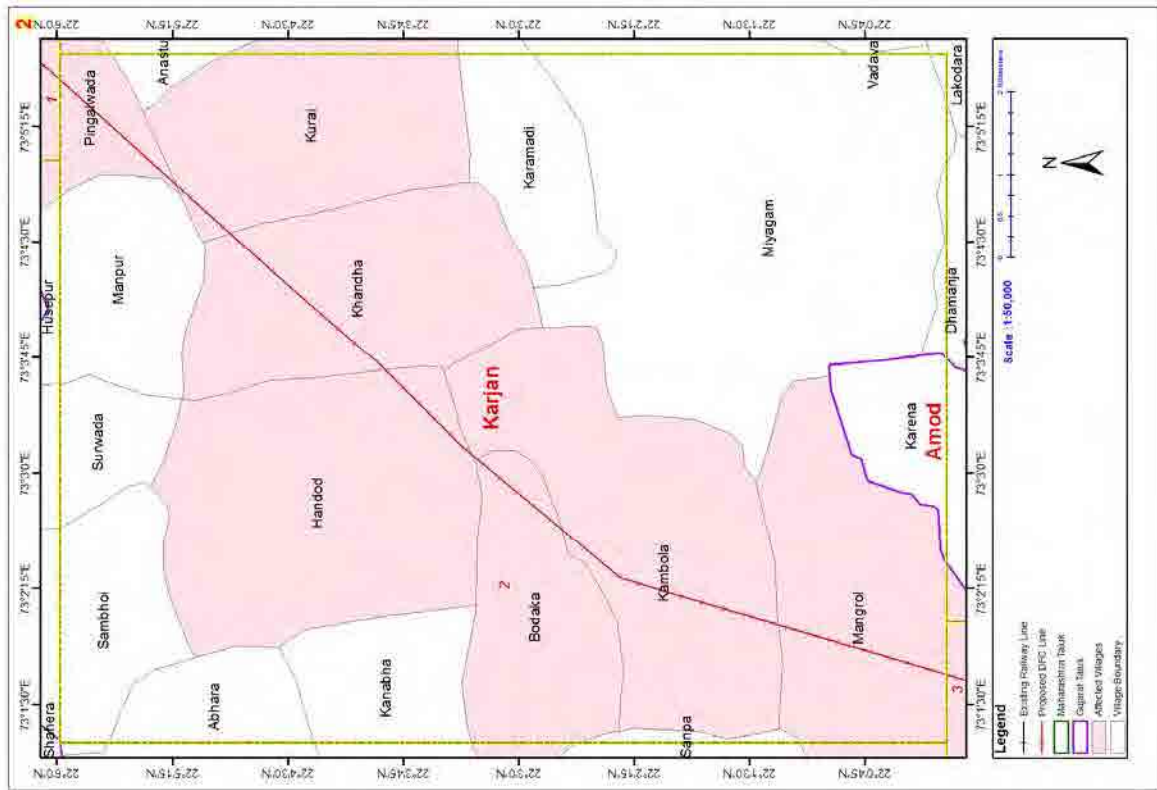


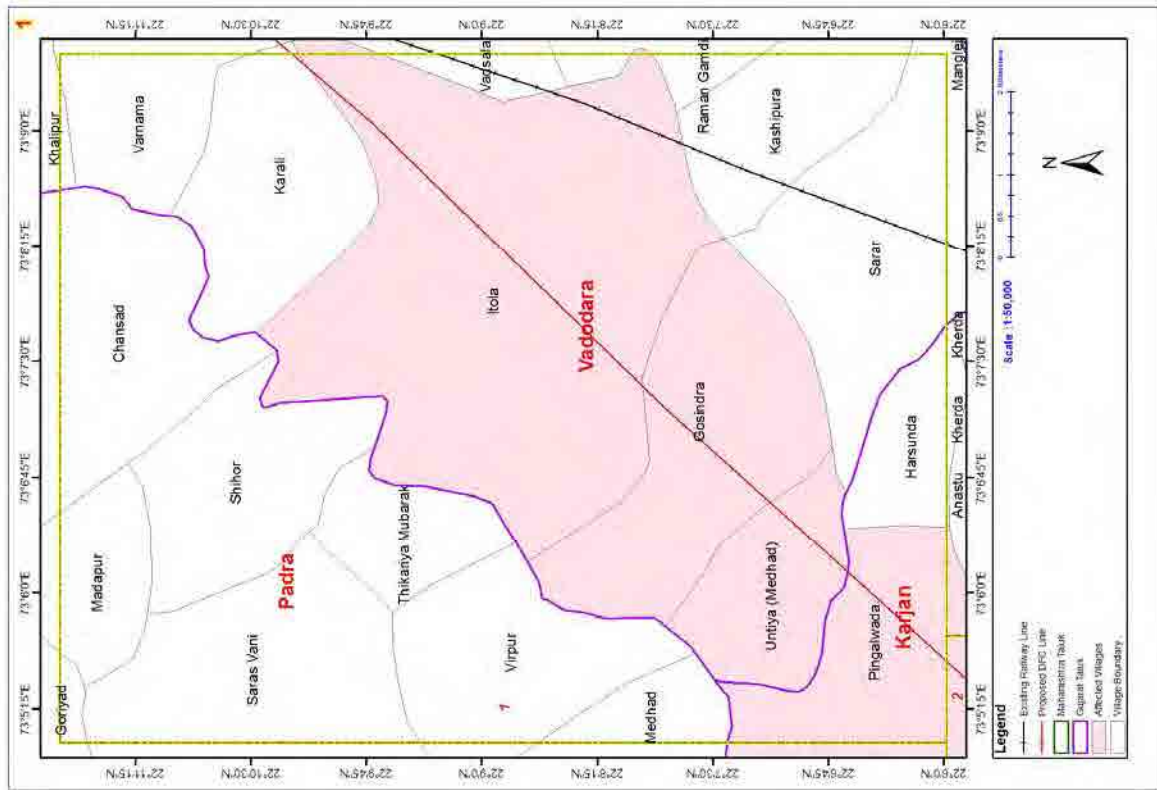












(Rewari-Dadri Section)

