HYDROGEOLOGICAL MAP OF KONSO - YABELO AREA

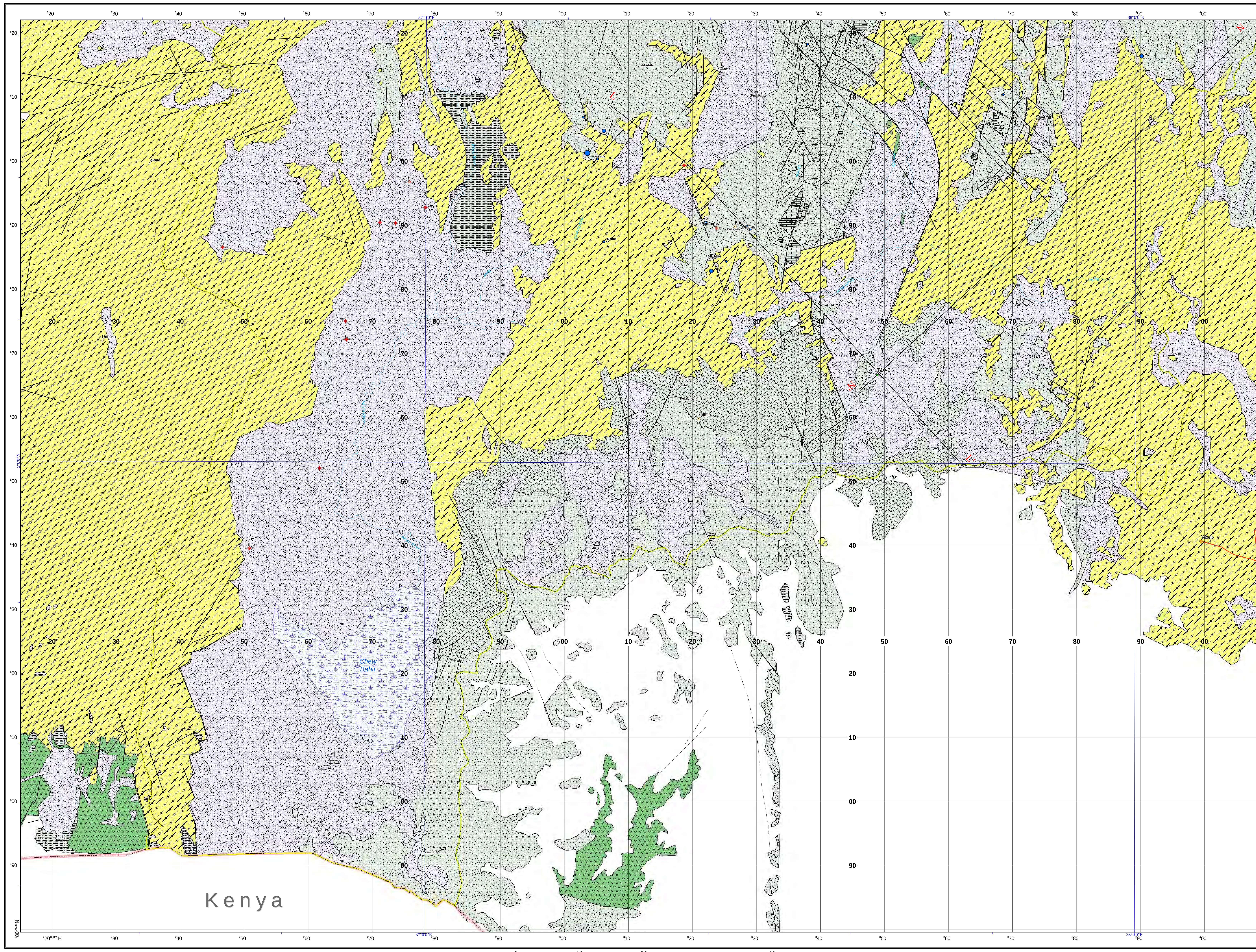

VERTICAL SCALE = 10 x HORIZONTALSCALE

SCALE 1:250,000 0 10 20 40 km TRANSVERSE MERCATER PROJECTION

Towns
- Region Capital
- Zone Capital
- Woreda Capital
- Developed Area

Roads
- Asphalt
- Gravel

Rivers
- Major Rivers

Lakes
- Swamp
- Lake

Boundaries
- Basin Boundary
- National Boundary

Spring Discharge [l/s]
- 0.01 - 0.75
- 0.75 - 2.50
- 2.50 - 6.00
- 6.00 - 16.00
- 16.00 -

Geological Structure
- Major fault, downthrown shown
- Major fault
- Normal fault, downthrow shown
- Normal fault
- Inferred fault, downthrown shown
- Inferred fault
- Major fault, downthrown shown, by satellite images
- Major fault, by satellite images
- Normal fault, downthrow shown, by satellite images
- Normal fault, by satellite images
- Inferred fault, downthrown shown, by satellite images
- Inferred fault, by satellite images
- Geology boundary
- Inferred geology boundary
- Caldera edge
- Volcano / Volcanic Cone

Borehole (Well)

Total depth [mbgl]
Specific capacity [l/min/m] Static water level [m]
Draw down [m]

- JICA Well

TEM
- Survey Point of Transient-phenomenon (or Time-domain) Electromagnetic Exploration Method

Geology

Holocene
- Al — Alluvium; *Fine sand - mud*
- Q — Unclassified Fluvial Deposits; *Sandy gravel-mud*
- lac2 — Bulbla Lacstrine Deposits; *Lake deposits such as gravel, sand and mud*
- Pm — Corbetti Pumice Flow & Fall Deposits; *Pumice falls and pumice flow deposits*
- Vol — Corbetti Rhyolitic Volcanics; *Rhyolite lava flows and Obsidian lava flows*
- rb — Butajira Recent Basalt; *Basalt lavas and reddish brown basaltic scoria*
- lac1 — Meki Lacustrine Deposits; *Lake deposits such as poorly-sorted gravel, sand, pumice, tuff, and volcanic sand*

Pleistocene
- Y — Langano Poorly Welded Pumiceous Pyroclastics; *Yellowish white rhyolitic pumice tuff*
- ob — Kulumusa Highly Welded Tuff; *Rhyolitic to andestic welded tuff*
- W — Ketar River Acidic Volcanic Sedimentary Rocks; *Rhyolitic tuffs and pumice tuffs*
- G — Gonde Strongly Green Welded Tuff; *Rhyolitic to andestic welded tuff*
- tb — Adami Tulu Basaltic Pyroclastics; *Basaltic tuff breccias and lapilli tuffs*
- ba — Ogolche Pleistocene Basalt; *Massive basalt lavas*
- lake — Lekansho Lacustrine Deposits; *Lake deposits such as sand stone and alternate layer*

Plio-Pleistocene
- rh — Gademotta Rhyolite; *Rhyolite lava flows and rhyolitic tuffs*
- N2b — N2b Basalt; *Basalt lavas and basaltic pyroclastics*
- NQs — NQs Rhyolite; *Rhyolitic tuffs*

Pliocene
- rht — N1_2n Rhyolitic Volcanics; *Plagiocrase rhyolite tuff and rhyolite lava flows containing obsidian*
- N1_2n — N1_2n Rhyolitic Tuff; *Plagiocrase rhyolitic tuff, pumice tuff and crystal tuff*
- N1n — N1n Basalt; *Anchar Basalt*
- N1ar — N1ar Rhyolite; *Rhyolite*

Miocene
- Ngs — Sharenga Rhyolite; *Rhyolite piles and necks*
- Ngu — Upper Basalt; *Porous basalt lavas*
- Ngb — Beyana Tuff; *Lapilli tuff with minor laminated tuff*
- Ngm — Middle Basalt; *Porphyritic basalt lavas*

Eocene-Oligocene
- Pgs — Shole Welded Tuff; *Densely-welded rhyolitic welded tuff*
- Pgl — Lower Basalt; *Porphyritic basalt lavas*

MESOZOIC
- Mes — Adigrat Sandstone, Antaro Limestone; *Sandstone, Shale and Limestone*

PRECAMBRIAN
- Pre — Biotite Gneiss, Pegmatite; *Biotite Gneiss, Granite, Biotite Metagranite*

No.	Description	Lithology	Productivity Classes	
1	Extensive aquifer with intergranular permeability	Unconsolidated sediments, alluvium, elluvium, colluvium, lacstrine sediments, poorly cemented sandstone	A	High
			B	Moderate
			C	Low
2	Extensive aquifers with fracture and/or karstic permeability	Consolidated sediments and metamorphosed carbonate; Limestone, sandstone, shale, marl, evaporate marble	High, moderate, low (A, B, C) (Note: Not applicable in this map)	
3	Extensive aquifers with fracture permeability	Volcanic rocks, basalts, rhyolites, trachytes, ignimbrites	A	High
			B	Moderate
			C	Low
4	Localized aquifers with fracture and intergranular permeability	Non carbonate metamorphic rocks, granitic intrusives,dolerites	C	Low
			D	Poor
5	Main geothermal areas	Common occurrence of thermal groundwater in fractured volcanic rocks and subordinate unconsolidated sediments	Moderate or high productivity (A,B) (Note: Not applicable in this map)	

INDEX MAP

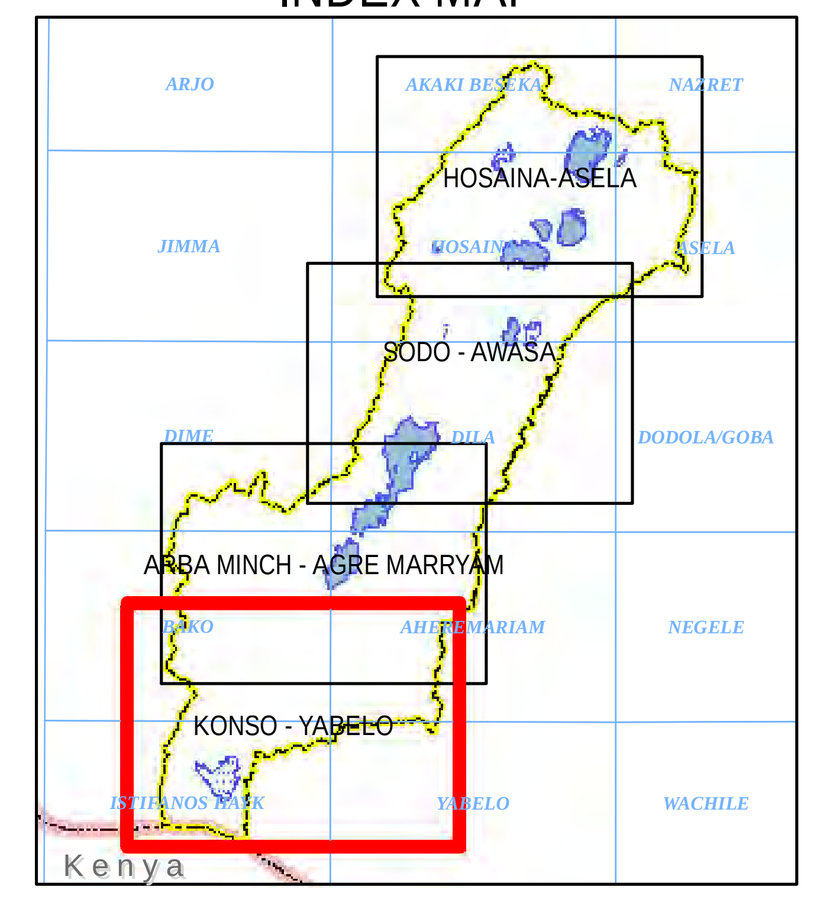

AQUIFER SURFACE CONTOUR

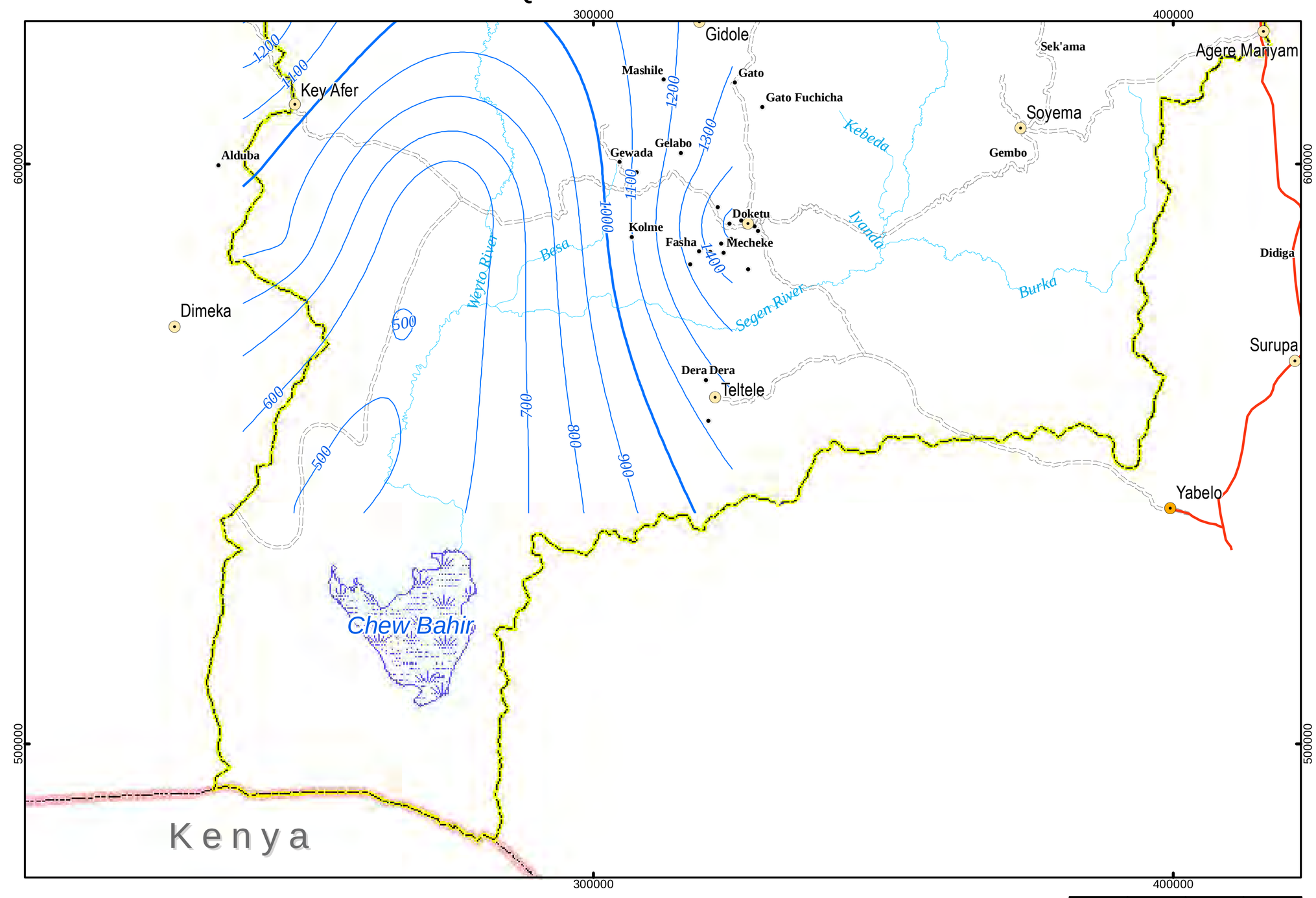

Upper Aquifer Surface Contour — 100m interval — 1000m interval

SCALE 1:1,000,000 0 10 20 40 km

FLUORIDE CONCENTRATION MAP

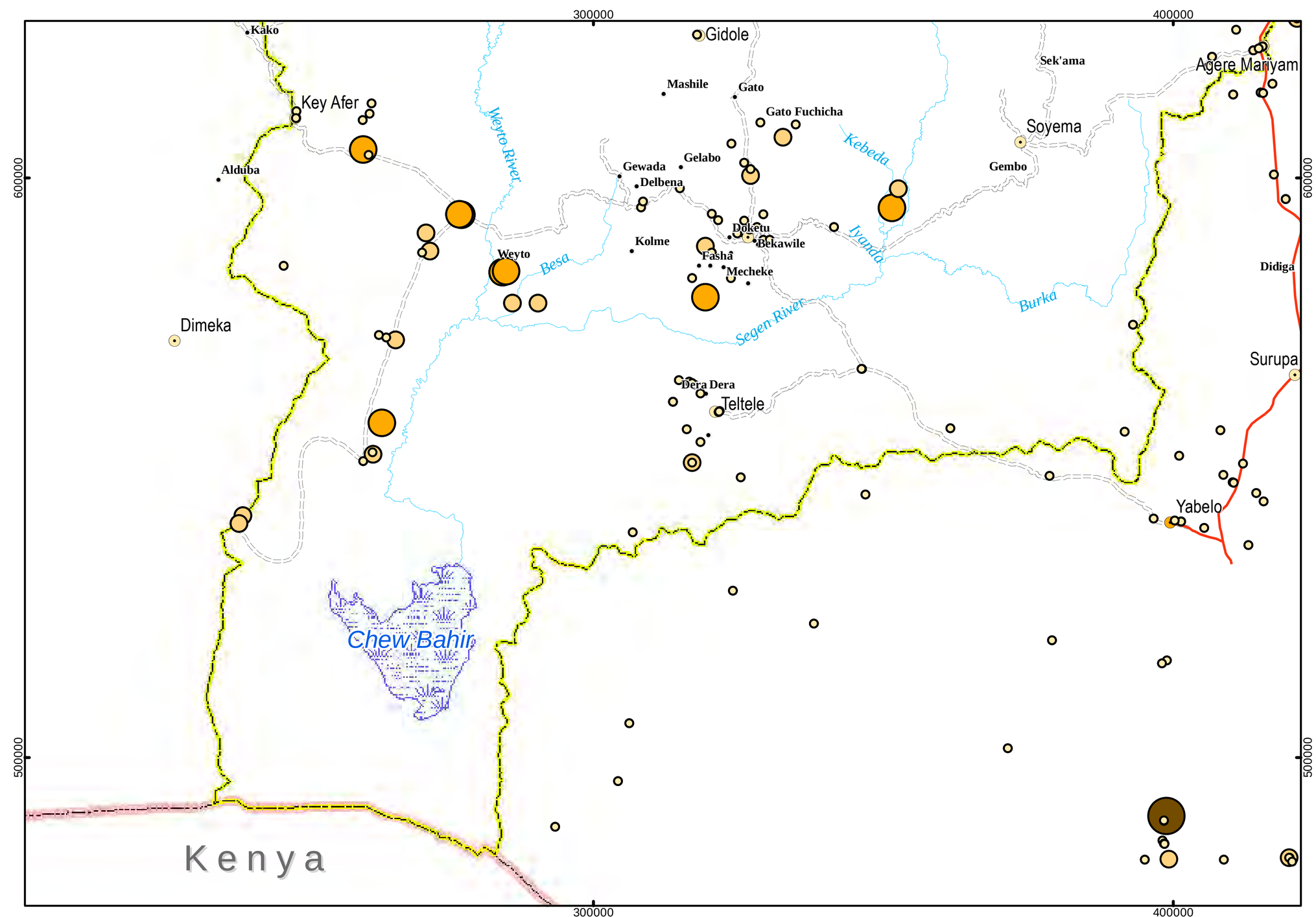

Fluoride [mg/l] 0.0 - 1.5 1.5 - 3.0 3.0 - 10.0 10.0 -

SCALE 1:1,000,000 0 10 20 40 km

GEOLOGICAL MAP

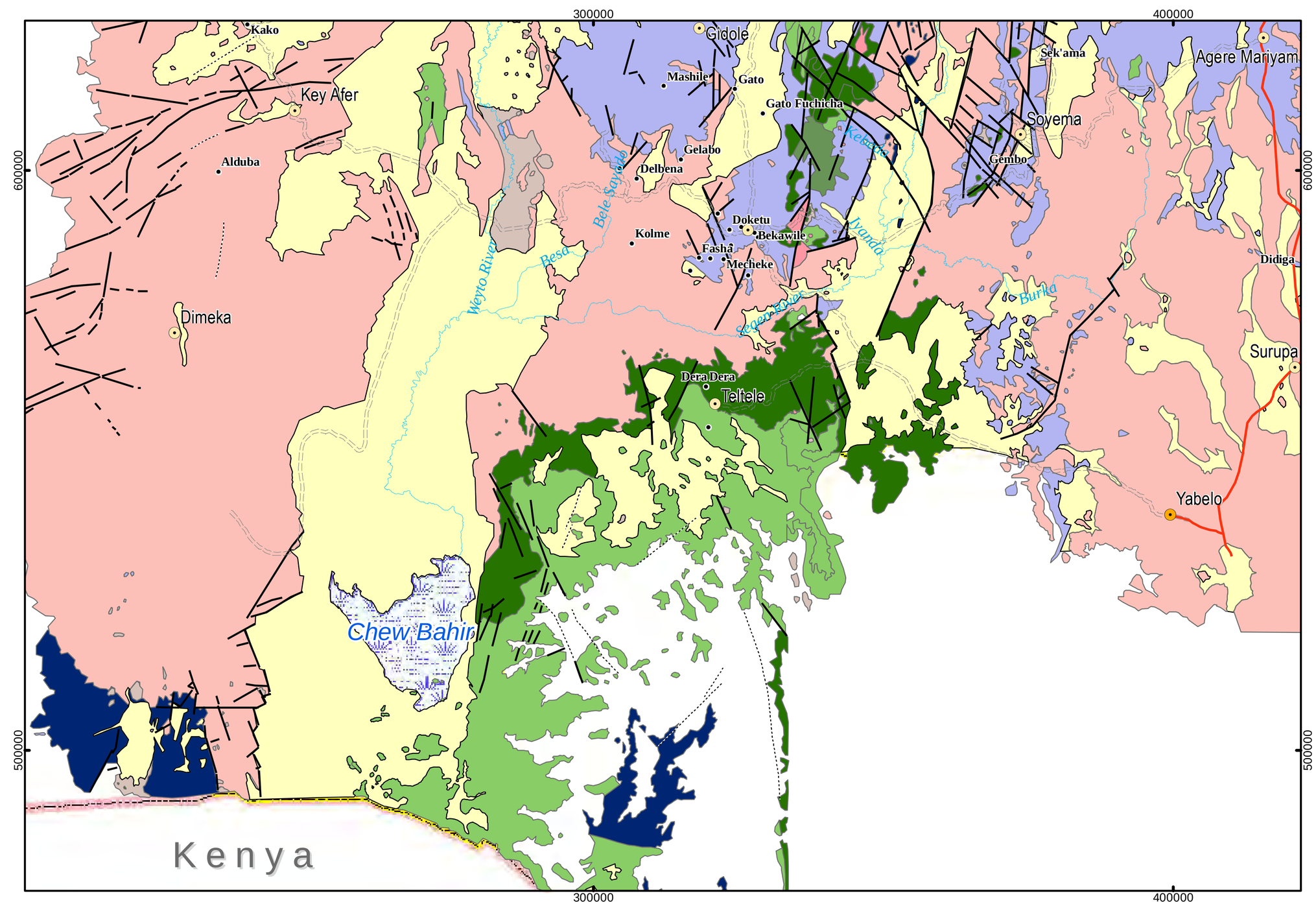

SCALE 1:1,000,000 0 10 20 40 km

Geology

Holocene
- Al — Alluvium; *Fine sand - mud*
- Q — Unclassified Fluvial Deposits; *Sandy gravel-mud*
- lac2 — Bulbla Lacstrine Deposits; *Lake deposits such as gravel, sand and mud*
- Pm — Corbetti Pumice Flow & Fall Deposits; *Pumice falls and pumice flow deposits*
- Vol — Corbetti Rhyolitic Volcanics; *Rhyolite lava flows and Obsidian lava flows*
- rb — Butajira Recent Basalt; *Basalt lavas and reddish brown basaltic scoria*
- lac1 — Meki Lacustrine Deposits; *Lake deposits such as poorly-sorted gravel, sand, pumice, tuff, and volcanic sand*

Pleistocene
- Y — Langano Poorly Welded Pumiceous Pyroclastics; *Yellowish white rhyolitic pumice tuff*
- ob — Kulumusa Highly Welded Tuff; *Rhyolitic to andestic welded tuff*
- W — Ketar River Acidic Volcanic Sedimentary Rocks; *Rhyolitic tuffs and pumice tuffs*
- G — Gonde Strongly Green Welded Tuff; *Rhyolitic to andestic welded tuff*
- tb — Adami Tulu Basaltic Pyroclastics; *Basaltic tuff breccias and lapilli tuffs*
- ba — Ogolche Pleistocene Basalt; *Massive basalt lavas*
- lake — Lekansho Lacustrine Deposits; *Lake deposits such as sand stone and alternate layer*

Plio-Pleistocene
- rh — Gademotta Rhyolite; *Rhyolite lava flows and rhyolitic tuffs*
- N2b — N2b Basalt; *Basalt lavas and basaltic pyroclastics*
- NQs — NQs Rhyolite; *Rhyolitic tuffs*

Pliocene
- rht — N1_2n Rhyolitic Volcanics; *Plagiocrase rhyolite tuff and rhyolite lava flows containing obsidian*
- N1_2n — N1_2n Rhyolitic Tuff; *Plagiocrase rhyolitic tuff, pumice tuff and crystal tuff*
- N1n — N1n Basalt; *Anchar Basalt*
- N1ar — N1ar Rhyolite; *Rhyolite*

Miocene
- Ngs — Sharenga Rhyolite; *Rhyolite piles and necks*
- Ngu — Upper Basalt; *Porous basalt lavas*
- Ngb — Beyana Tuff; *Lapilli tuff with minor laminated tuff*
- Ngm — Middle Basalt; *Porphyritic basalt lavas*

Eocene-Oligocene
- Pgs — Shole Welded Tuff; *Densely-welded rhyolitic welded tuff*
- Pgl — Lower Basalt; *Porphyritic basalt lavas*

MESOZOIC
- Mes — Adigrat Sandstone, Antaro Limestone; *Sandstone, Shale and Limestone*

PRECAMBRIAN
- Pre — Biotite Gneiss, Pegmatite; *Biotite Gneiss, Granite, Biotite Metagranite*

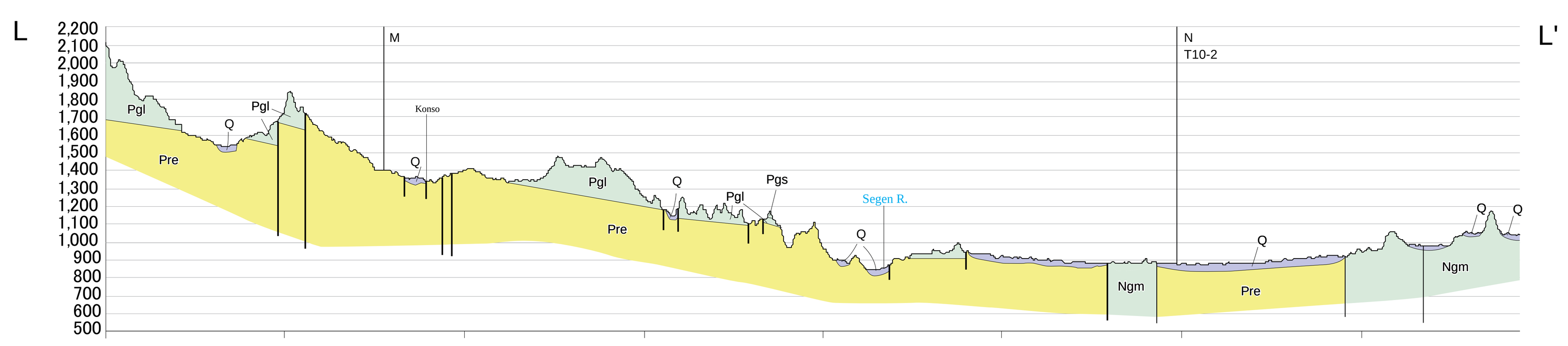

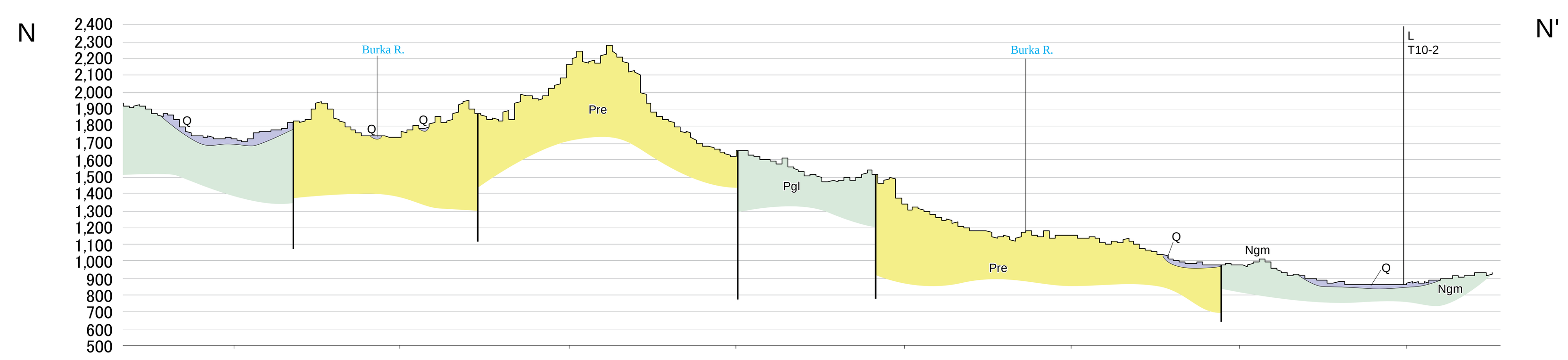

The topographical map is based on Ethiopian Mapping Agency (EMA), 1979, 1994, 1995 and 1997
Geological Map of the Ethiopian Rift,Ethiopian Institute of Geological Survey (EIGS), Ministry of Mines and Energy,1981
Hydrogeology of the Lakes Region, Ethiopia (Lakes Ziway, Langano, Abiyata, Shalla and Awassa),Ethiopian Institute of Geological Survey (EIGS), Ministry of Mines and Energy,1982
Geological Map of Omo River Project area,Ethiopian Institute of Geological Survey (EIGS), Ministry of Mines and Energy,1983
Geothermal Exploration Project Ethiopian Lakes District Rift, exploitation of Langano-Aluto geothermal resources, Feasibility report,Ministry of Mines and Energy, elc electroconsult, Italy,1986
Geology of Agere Maryam Area,Geological Survey of Ethiopia (GSE),1994
Hydrogeological, geophysical and engineering Geological Investigation of Yabelo Sheet,Geological Survey of Ethiopia (GSE),2000
Hydrogeological and Engineering Geological Investigation of Chew Bahir Sheet,Geological Survey of Ethiopia (GSE),2000
Geological Map of the Ziway - Shala Lakes Basin,Dainelli et al., Department of Earth Sciences, University of Florence, Italy,2001
Geothermal resource Exploration in Abaya and Tulu Moye Gedemisa geothermal Prospects, Main Ethiopian Rift,Geological Survey of Ethiopia (GSE),2002
Hydrogeology and Engineering Geology of Awassa Lake Cachement,Geological Survey of Ethiopia (GSE),2003
Geology Yabelo MapSheet,Geological Survey of Ethiopia (GSE),2007
Butajira-Ziway Area Development Study Project, Hydrogical Map,Ministry of Water Resources, Ethiopian Water Technology Center (EWTEC),2008
Geological map of Rift Valley Lakes Basin,Ministry of Water Resources, Halcrow and GIRDC,2008

Hydrogeological Map	March 2012
THE STUDY ON GROUNDWATER RESOURCES ASSESSMENT IN THE RIFT VALLEY LAKES BASIN	
JAPAN INTERNATIONAL COOPERATION AGENCY (JICA)	