







6.4 環境関連写真

	
<p>プロジェクトサイトの全景</p>	<p>プロジェクトサイト付近のドングレバンジャン (Dhungre Bhanjyang) 集落</p>
	
<p>Local Name: Sal, Scientific Name: <i>Shorea Robusta</i> 森林地帯に多く分布しているサルの木</p>	<p>Local Name: Chilaune, Scientific Name: <i>Schima wallichii</i> ネムノキ類の高木 (主に燃料材としての木材利用)</p>
	
<p>Local Name: Utis, Scientific Name: <i>Alnus nepalensis</i> ネムノキ類の高木 (主に燃料材としての木材利用)</p>	<p>Local Name: Kutmiro, Scientific Name: <i>Listea Polyanthra</i> 農地周辺に成長しているリステア木 (主に飼い葉と燃料材としての木材利用)</p>



資材ヤードなどの予定地(農地利用)



工事用アクセス道路の予定地の土地利用状況
(農地と荒廃地)



簡易水道パイプ

アンカー工の計画位置での水道パイプ
(要移設)



集落飲用水の蛇口
(山湧水から水道パイプで)



バス停

シズリ道路に運行しているバス(1日数回運行)



現地業者の掘削作業中

コンクリート骨材の採取予定地(Kamalaka 川河床堆積物)



Shree Prathamik 小学校でのインタビュー



シンズリガリ(約240年前の記念建造物)






Bhadrakali 寺院(Temple)




6.5

施工状況写真 (Section II)

PHOTOGRAPHS OF WORKS EXECUTED

	<p>Photo No. 1</p> <p>DATE : 06 October 2002</p> <p>DESCRIPTION : General View of Road Construction</p>
	<p>Photo No. 2</p> <p>DATE : 06 October 2002</p> <p>DESCRIPTION : General View of Road Construction</p>
	<p>Photo No. 3</p> <p>DATE : 06 October 2002</p> <p>DESCRIPTION : General View of Road Construction</p>

PHOTOGRAPHS OF WORKS EXECUTED

	<p>Photo No. 1</p> <p>DATE : 19 November 2002</p> <p>DESCRIPTION : General View of Road Construction</p>
	<p>Photo No. 2</p> <p>DATE : 19 November 2002</p> <p>DESCRIPTION : General View of Road Construction</p>
	<p>Photo No. 3</p> <p>DATE : 19 November 2002</p> <p>DESCRIPTION : General View of Road Construction</p>

PHOTOGRAPHS OF WORKS EXECUTED



Photo No. 10
DATE :
 15 December 2002
DESCRIPTION :
 High Embankment - Center Drainage UD-3 Foundation Bedding Inspection by the Consultant
LOCATION :
 Sta. 12+180



Photo No. 11
DATE :
 08 December 2002
DESCRIPTION :
 Gabion Wall - Base Foundation Inspection by the Consultant
LOCATION :
 Sta. 16+794-16+812



Photo No. 12
DATE :
 19 December 2002
DESCRIPTION :
 Monthly Safety Patrolling by NK and HTJV
LOCATION :
 Sta. 17+500

PHOTOGRAPHS OF WORKS EXECUTED



Photo No. 4
DATE :
 16 December 2002
DESCRIPTION :
 General View of Road Construction
LOCATION :
 Sta. 17+350-18+500



Photo No. 5
DATE :
 15 December 2002
DESCRIPTION :
 General View of Road Construction
LOCATION :
 Sta. 19+400-19+500



Photo No. 6
DATE :
 15 December 2002
DESCRIPTION :
 General View of Road Construction
LOCATION :
 Sta. 20+100-20+100

資料6-5-2

PHOTOGRAPHS OF WORKS EXECUTED



Photo No. 13
DATE :
 29 December 2002
DESCRIPTION :
 Gabion Wall - Foundation
 Bedding Inspection by the
 Consultant
LOCATION :
 Sta. 17+608-17+620



Photo No. 14
DATE :
 12 January 2003
DESCRIPTION :
 Reinforced Earth Wall - B
 Foundation Bedding Inspection
 by the Consultant
LOCATION :
 Sta. 17+549-17+558



Photo No. 15
DATE :
 20 January 2003
DESCRIPTION :
 Reinforced Earth Wall - B
 Anchor Pull Out Strength
 Test Inspection by the
 Consultant
LOCATION :
 Sta. 17+529-17+533

PHOTOGRAPHS OF WORKS EXECUTED



Photo No. 4
DATE :
 19 November 2002
DESCRIPTION :
 General View of Road
 Construction
LOCATION :
 Sta. 17+400-18+400



Photo No. 5
DATE :
 18 November 2002
DESCRIPTION :
 General View of Road
 Construction
LOCATION :
 Sta. 19+300-19+000



Photo No. 6
DATE :
 18 November 2002
DESCRIPTION :
 General View of Road
 Construction
LOCATION :
 Sta. 20+950-20+000

16-53

PHOTOGRAPHS OF WORKS EXECUTED



Photo No. 16
DATE :
 09 January 2003
DESCRIPTION :
 Reinforced Earth Wall - B
 3rd Layer Compaction by
 1 ton Roller
LOCATION :
 Sta. 13+048-13+072



Photo No. 17
DATE :
 20 January 2003
DESCRIPTION :
 Reinforced Earth Wall - B
 7th Layer Construction
LOCATION :
 Sta. 13+048-13+072



Photo No. 18
DATE :
 19 January 2003
DESCRIPTION :
 Monthly Safety Patrolling
 by NK and HTJV
LOCATION :
 Sta. 17+500

資料0-5-4

PHOTOGRAPHS OF WORKS EXECUTED



Photo No. 16
DATE :
 05 February 2003
DESCRIPTION :
 Monthly Safety Patrolling
 by DOR, NK and HT-JV
LOCATION :
 Sta. 17+500



Photo No. 17
DATE :
 04 February 2003
DESCRIPTION :
 Monthly Safety Instruction
 Meeting at Sta. 14+300
LOCATION :
 Sta. 14+300

PHOTOGRAPHS OF WORKS EXECUTED



Photo No. 13
DATE :
 18 February 2003
DESCRIPTION :
 Construction of Reinforced Earth Wall
LOCATION :
 Sta. 17+521-17+582



Photo No. 14
DATE :
 14 February 2003
DESCRIPTION :
 Reinforced Earth Wall Foundation Inspection by the Consultant
LOCATION :
 Sta. 17+620-17+646



Photo No. 15
DATE :
 05 February 2003
DESCRIPTION :
 Monthly Meeting by DOR, NK and HT-JV
LOCATION :
 HT-JV Site Office Dhungebas

資料6-5-5

PHOTOGRAPHS OF WORKS EXECUTED



Photo No. 19
DATE :
 05 March 2003
DESCRIPTION :
 Reinforced Earth Wall - B Anchor Pulling Test Inspection by the Consultant
LOCATION :
 Sta. 17+620-17+648



Photo No. 20
DATE :
 06 March 2003
DESCRIPTION :
 Reinforced Earth Wall - A Field Density Inspection by the Consultant
LOCATION :
 Sta. 15+850



Photo No. 21
DATE :
 14 March 2003
DESCRIPTION :
 Road Pavement - Sub Grade Proof Rolling Inspection by the Consultant
LOCATION :
 Sta. 16+800-17+000