DL-G1:33kV Distribution Route / 33kV 配電線ルート図

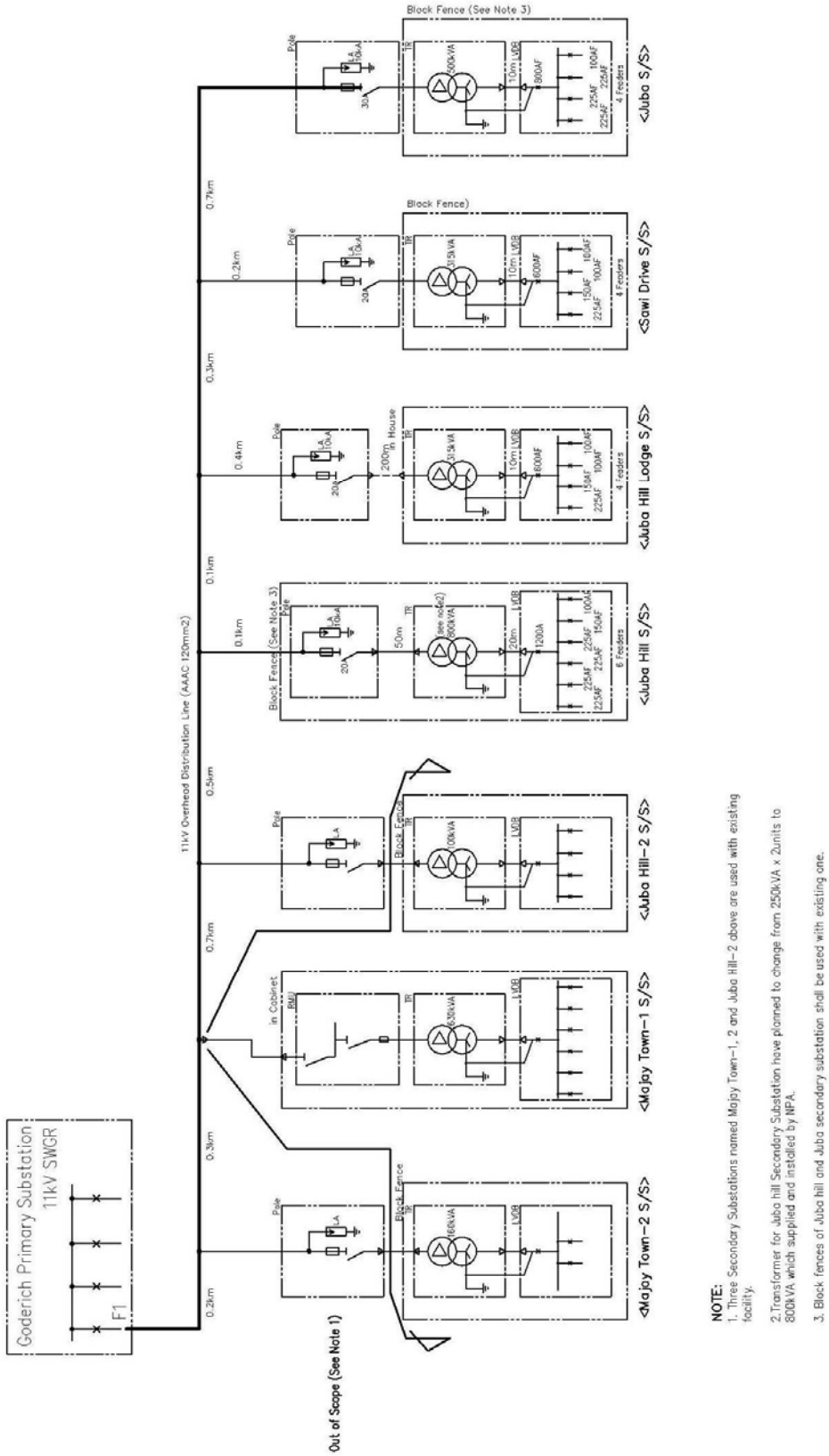

DL-G2:11kV Distribution Network Diagram (for Juba Route)

11kV 配電系統図（JUBA ルート）

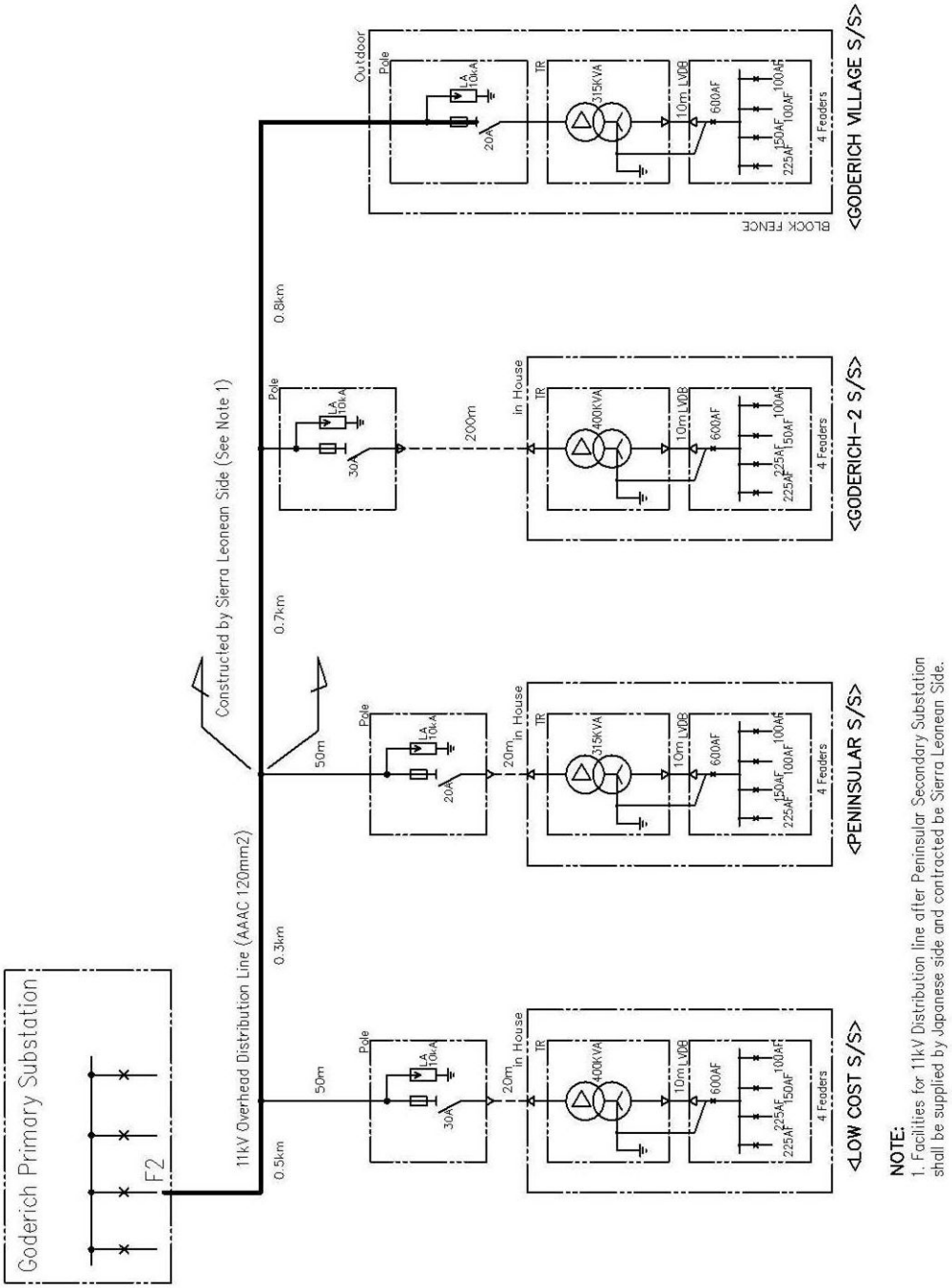

DL-G3:11kV Distribution Network Diagram (for Goderich Route)

11kV 配電系統図（GODERICH ルート）

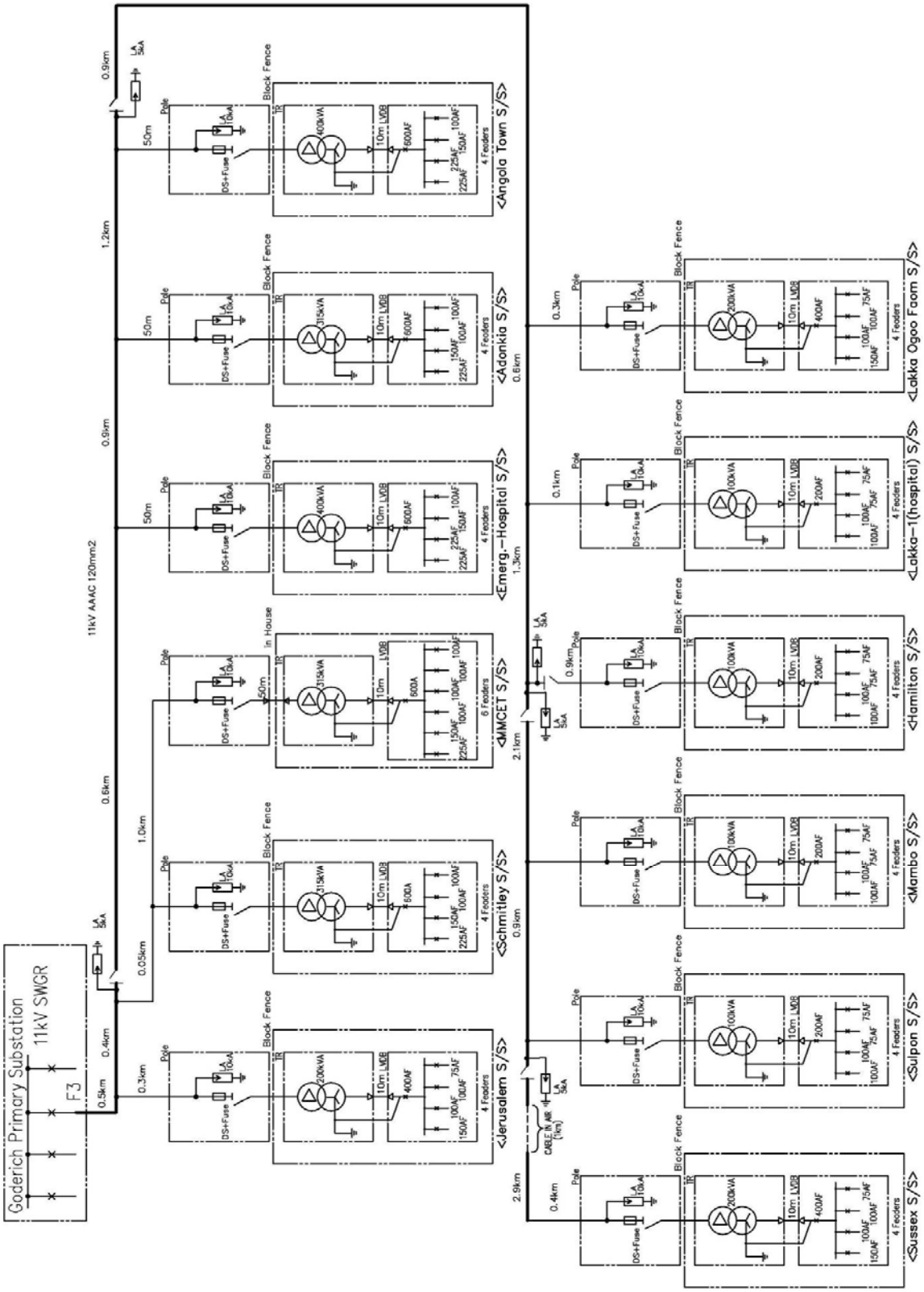

DL-G4:11kV Distribution Network Diagram (for Sussex Route)

11kV 配電系統図（SUSSEX ルート）

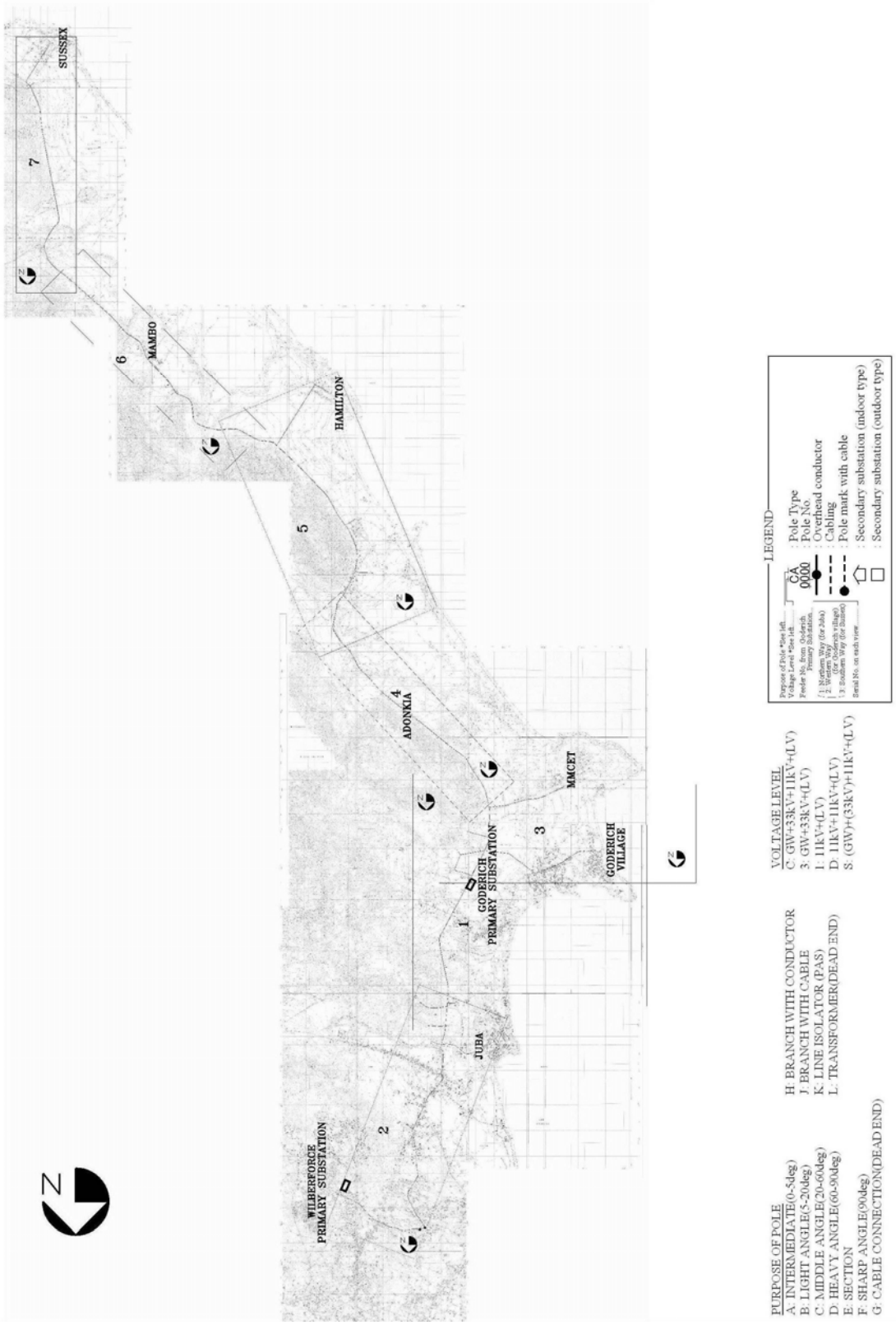

DL-GE1:Route Map of 11/33kV Distribution Line (1/5)

11/33kV 配電線ルート図(1/5)　　< Key Plan >

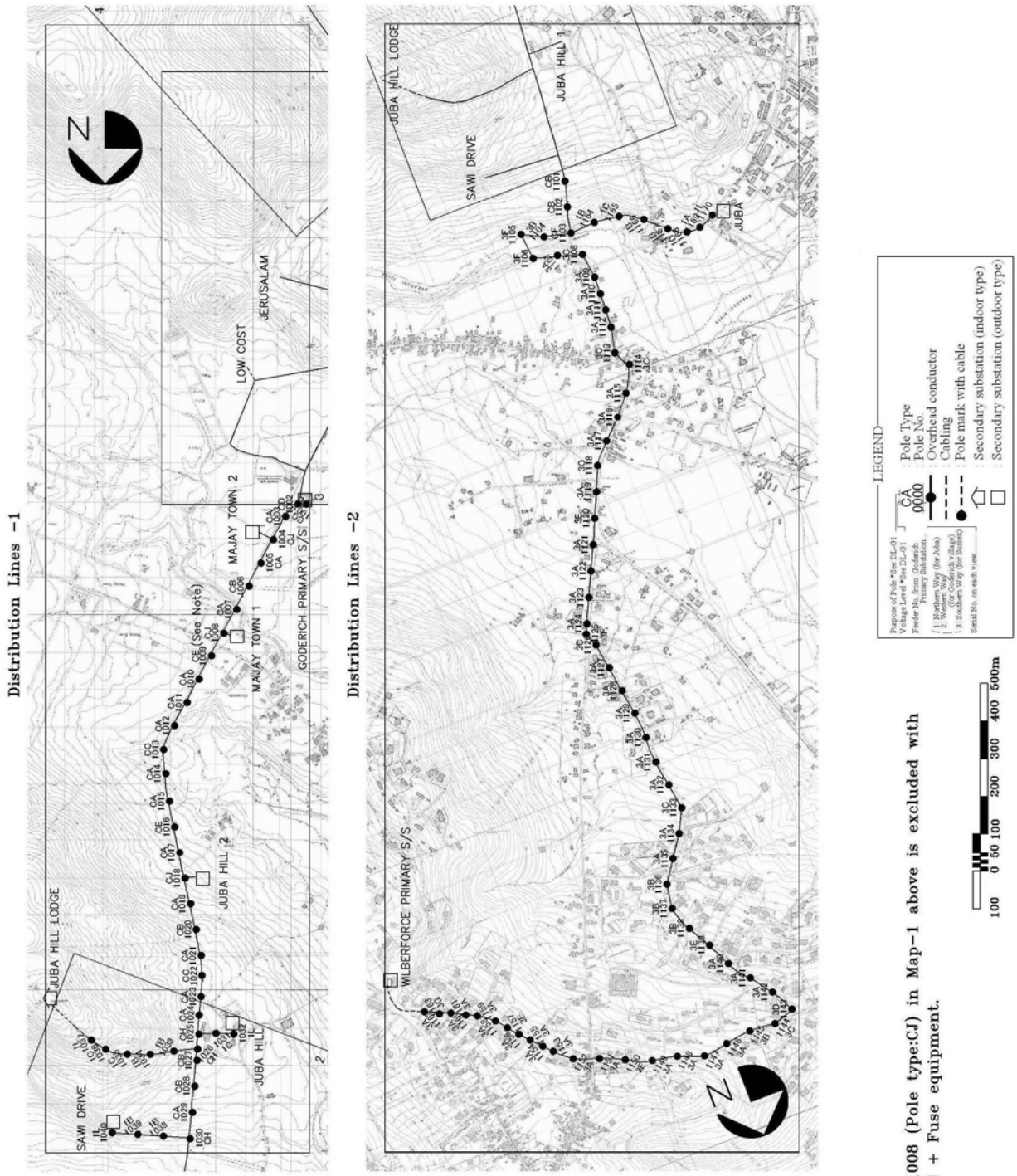

Note:
Pole No. 1008 (Pole type:CJ) in Map-1 above is excluded with LA and DS + Fuse equipment.

DL-GE2:Route Map of 11/33kV Distribution Line (2/5)
11/33kV配電線ルート図 (2/5) < Wliberforce & Juba>>

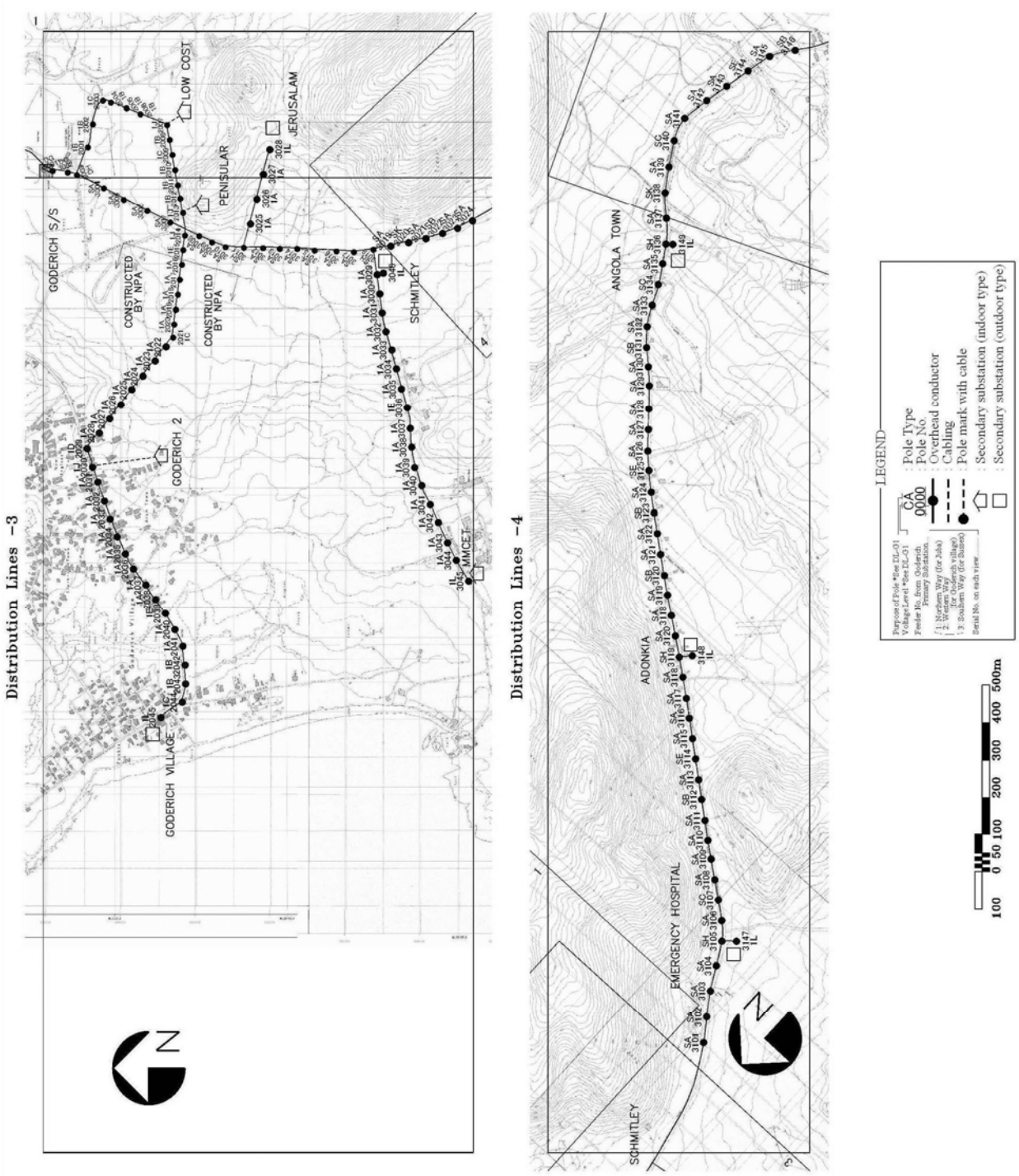

DL-GE3:Route Map of 11/33kV Distribution Line (3/5)

11/33kV 配電線ルート図 (3/5) <Goderich & Adonkia >

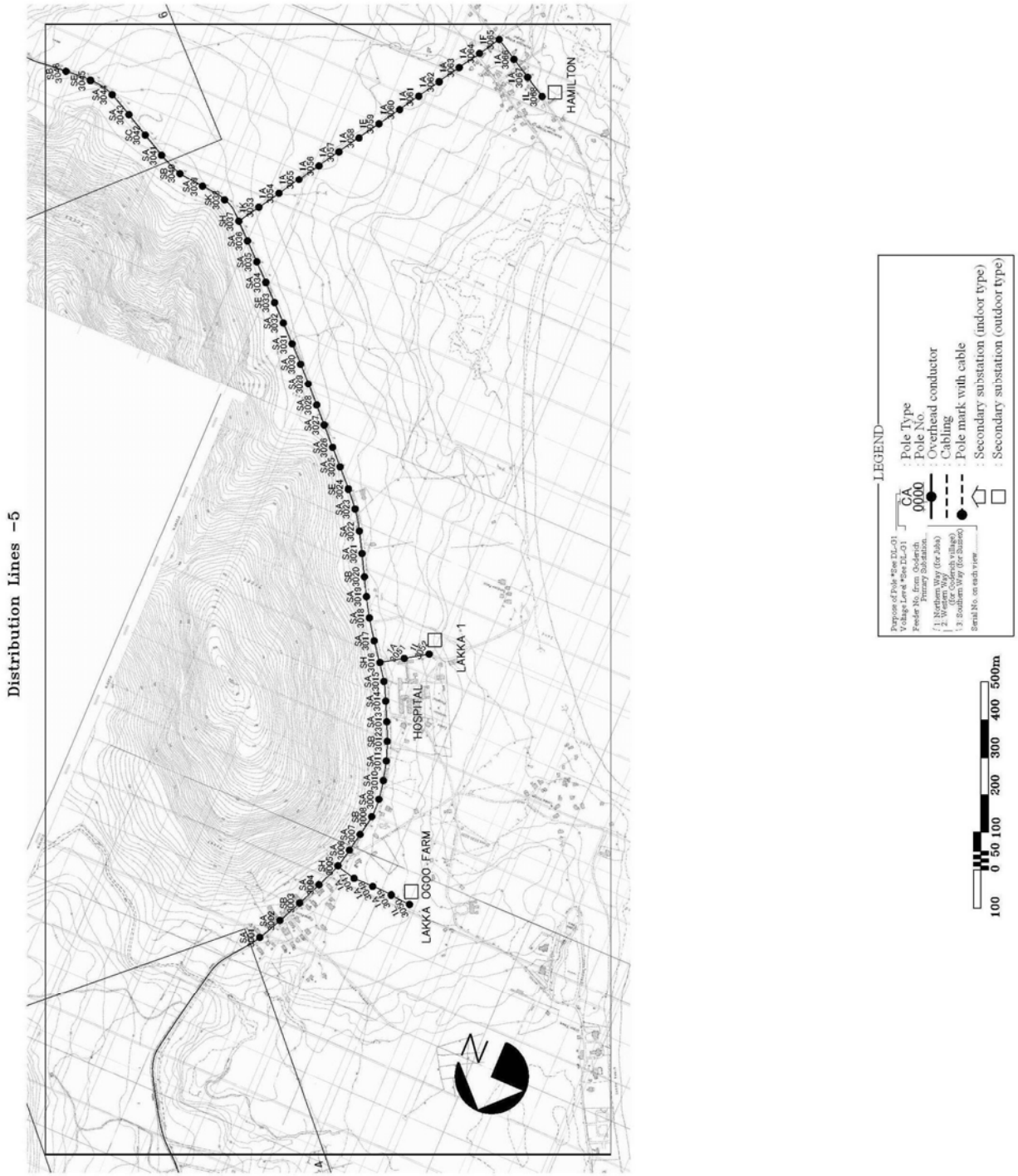

DL-GE4:Route Map of 11/33kV Distribution Line (4/5)

11/33kV 配電線ルート図 (4/5) < Lakka & Hamilton >

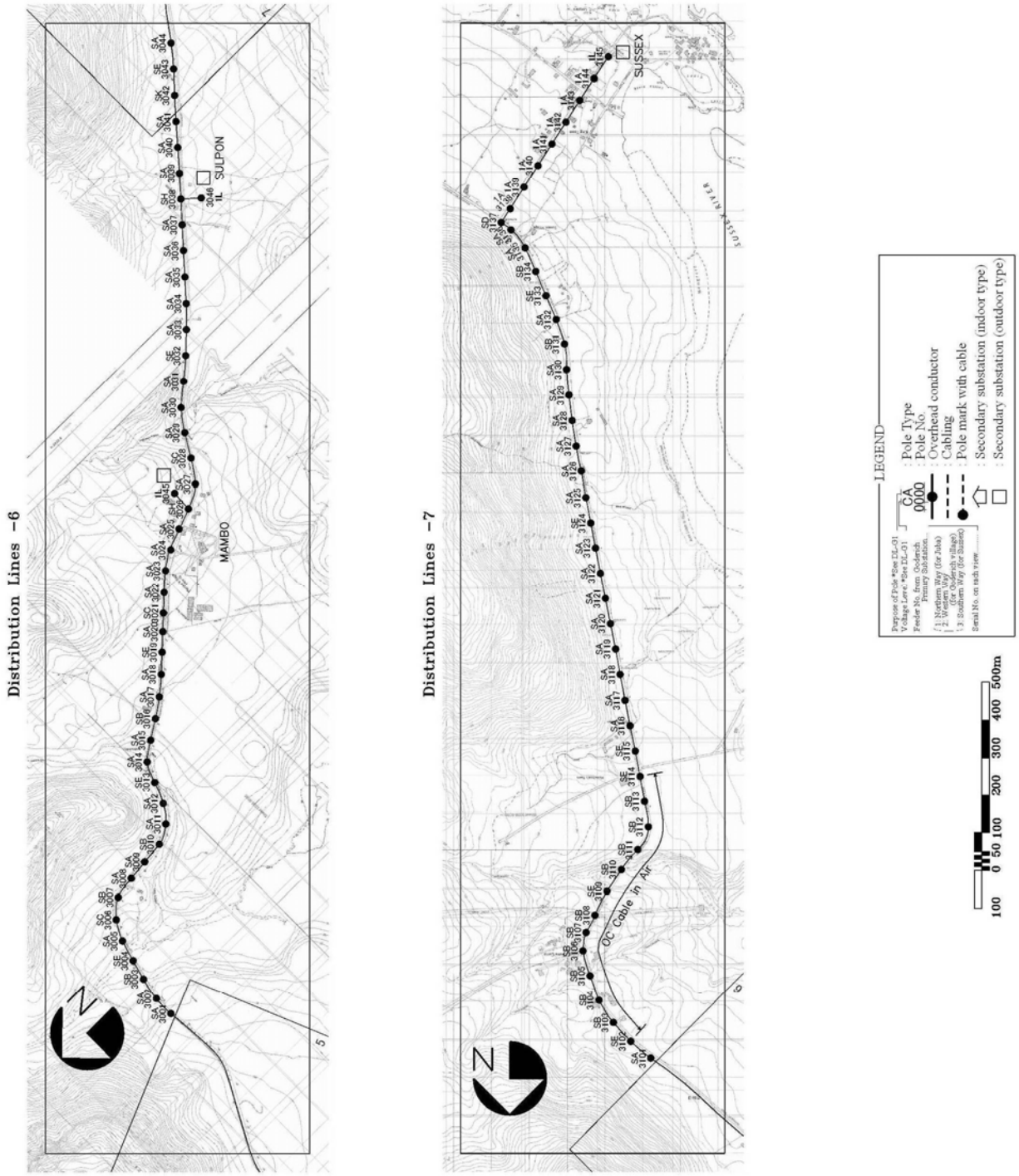

DL-GE5:Route Map of 11/33kV Distribution Line (5/5)

11/33kV 配電線ルート図 (5/5) < Mambo & Sussex >