

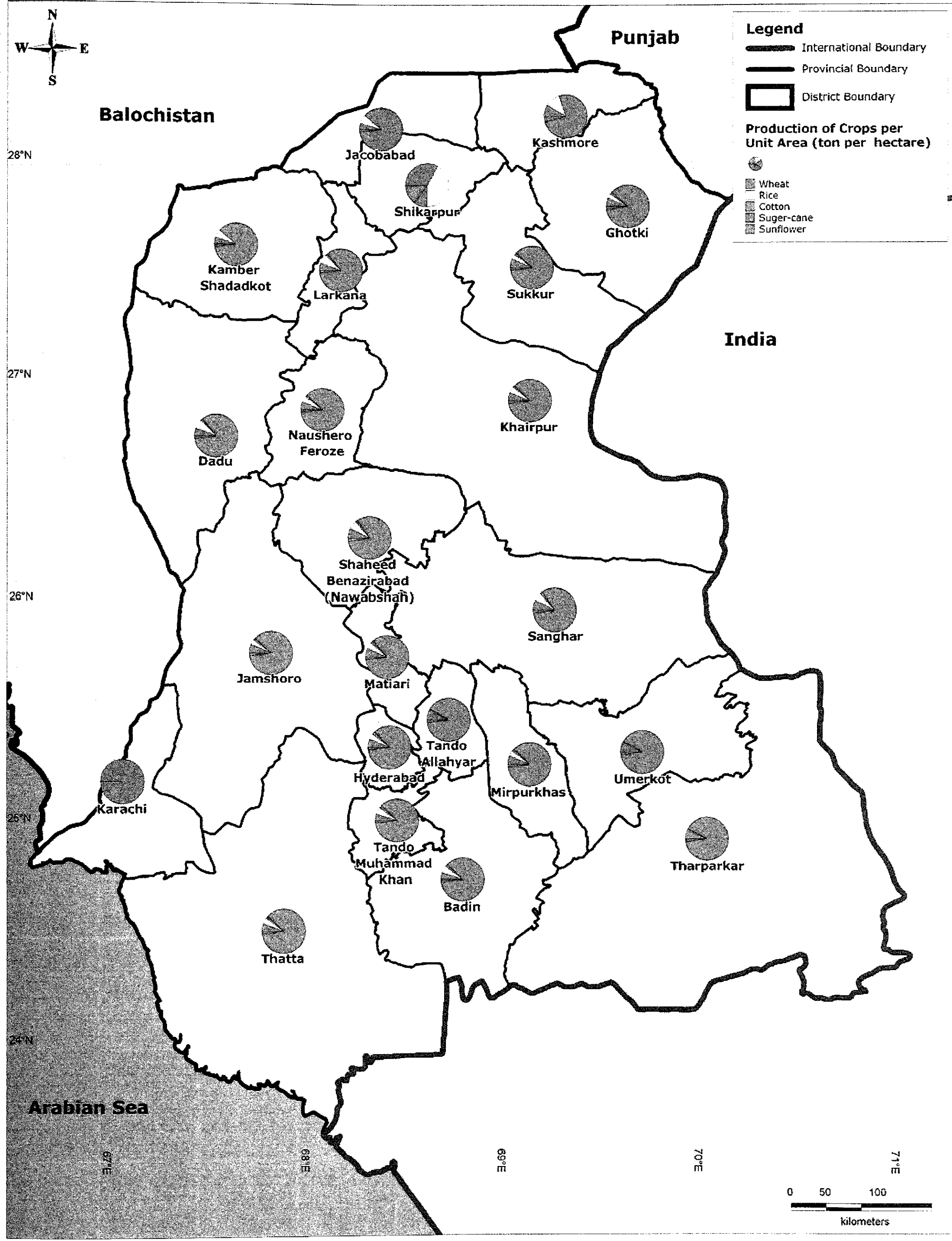
JICA Project Team:
 Kaihatsu Management Consulting, Inc.
 C.D.C. International Corporation

Prepared By:
 Exponent Engineers (Pvt.) Ltd

**The Project for the Master Plan Study on
 Livestock, Meat and Dairy Development in Sindh
 Province**

**District-wise Production of Main Crops per Unit Area
 in Sindh**






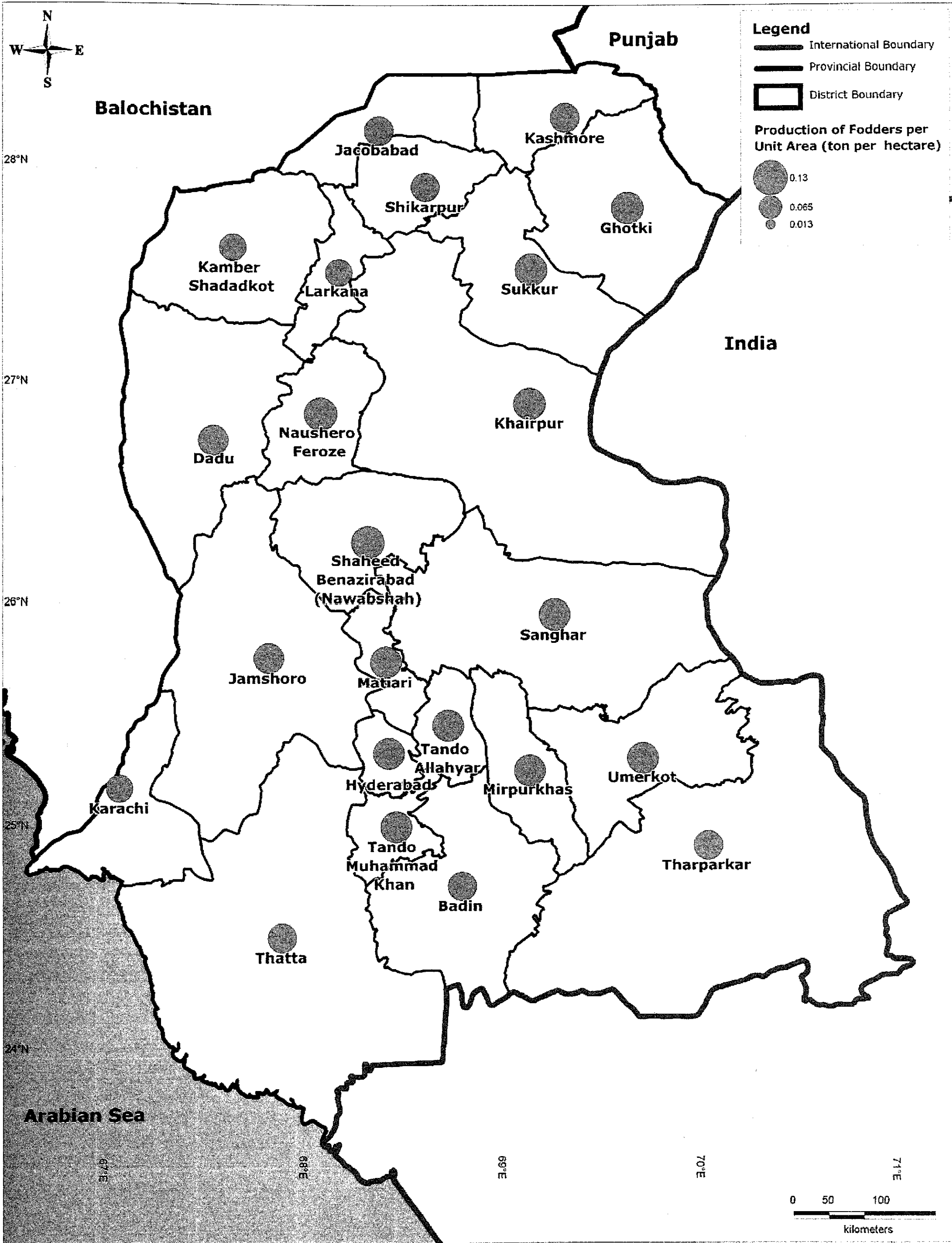
JICA Project Team:
 Kaihatsu Management Consulting, Inc.
 C.D.C. International Corporation

Prepared By:
 Exponent Engineers (Pvt.) Ltd

The Project for the Master Plan Study on Livestock, Meat and Dairy Development in Sindh Province

District-wise Proportion of Main Crops per Unit Area in Sindh





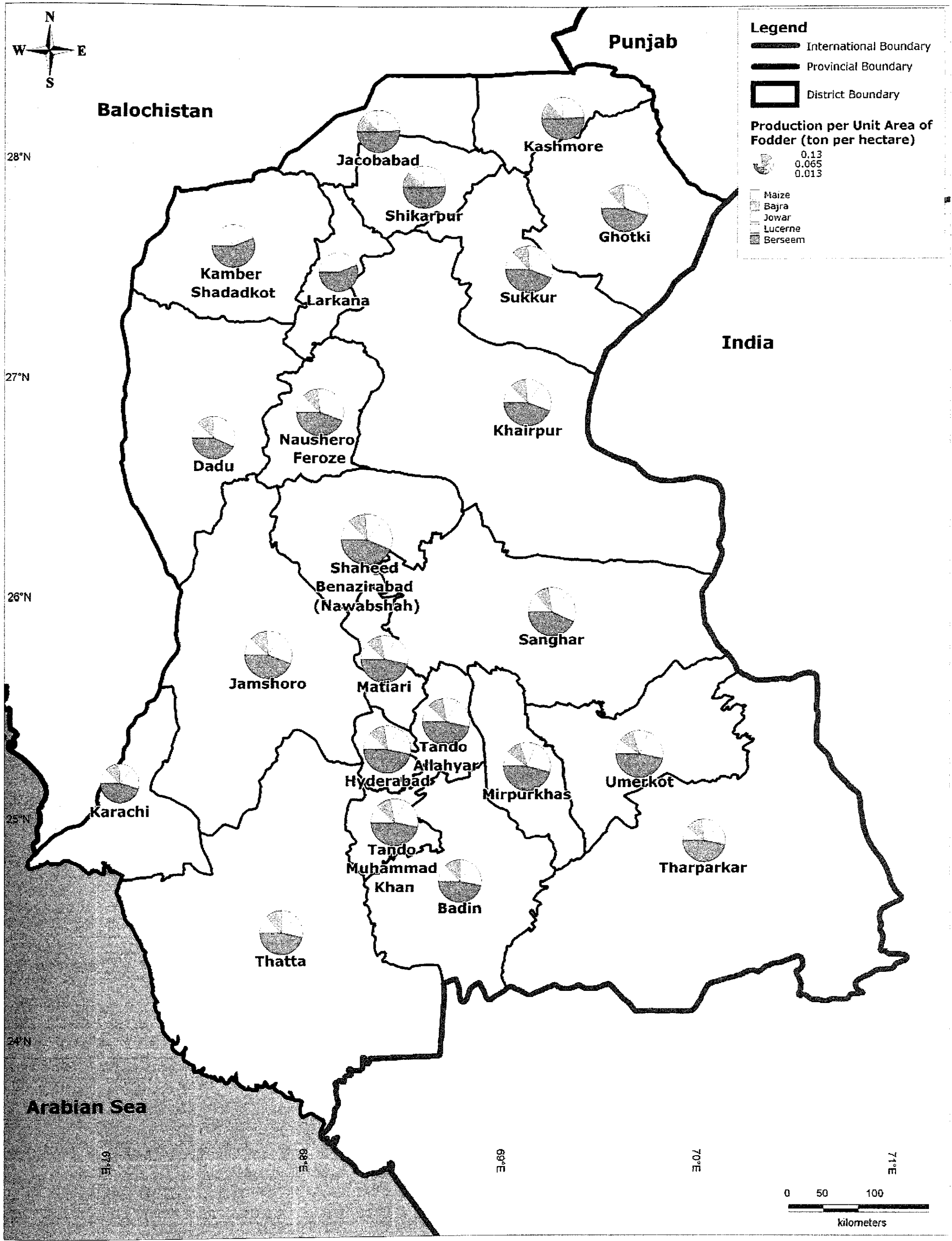
JICA Project Team:
 Kaihatsu Management Consulting, Inc.
 C.D.C. International Corporation

Prepared By:
 Exponent Engineers (Pvt.) Ltd

**The Project for the Master Plan Study on
 Livestock, Meat and Dairy Development in Sindh
 Province**

**District-wise Production of Main Fodders per Unit Area
 in Sindh**





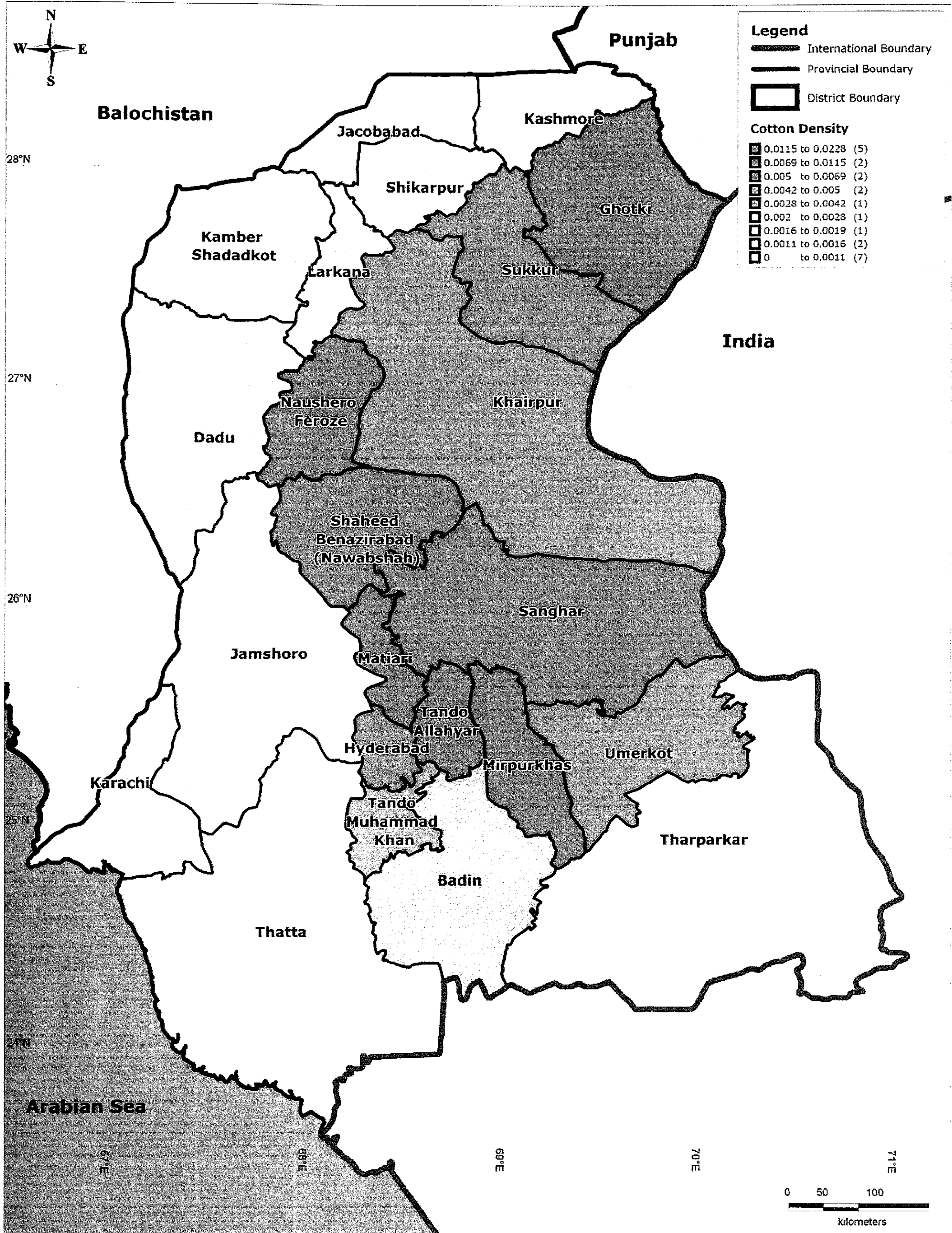
JICA Project Team:
 Kaihatsu Management Consulting, Inc.
 C.D.C. International Corporation

Prepared By:
 Exponent Engineers (Pvt.) Ltd

The Project for the Master Plan Study on Livestock, Meat and Dairy Development in Sindh Province

District-wise Proportion of fodder per Unit Area in Sindh







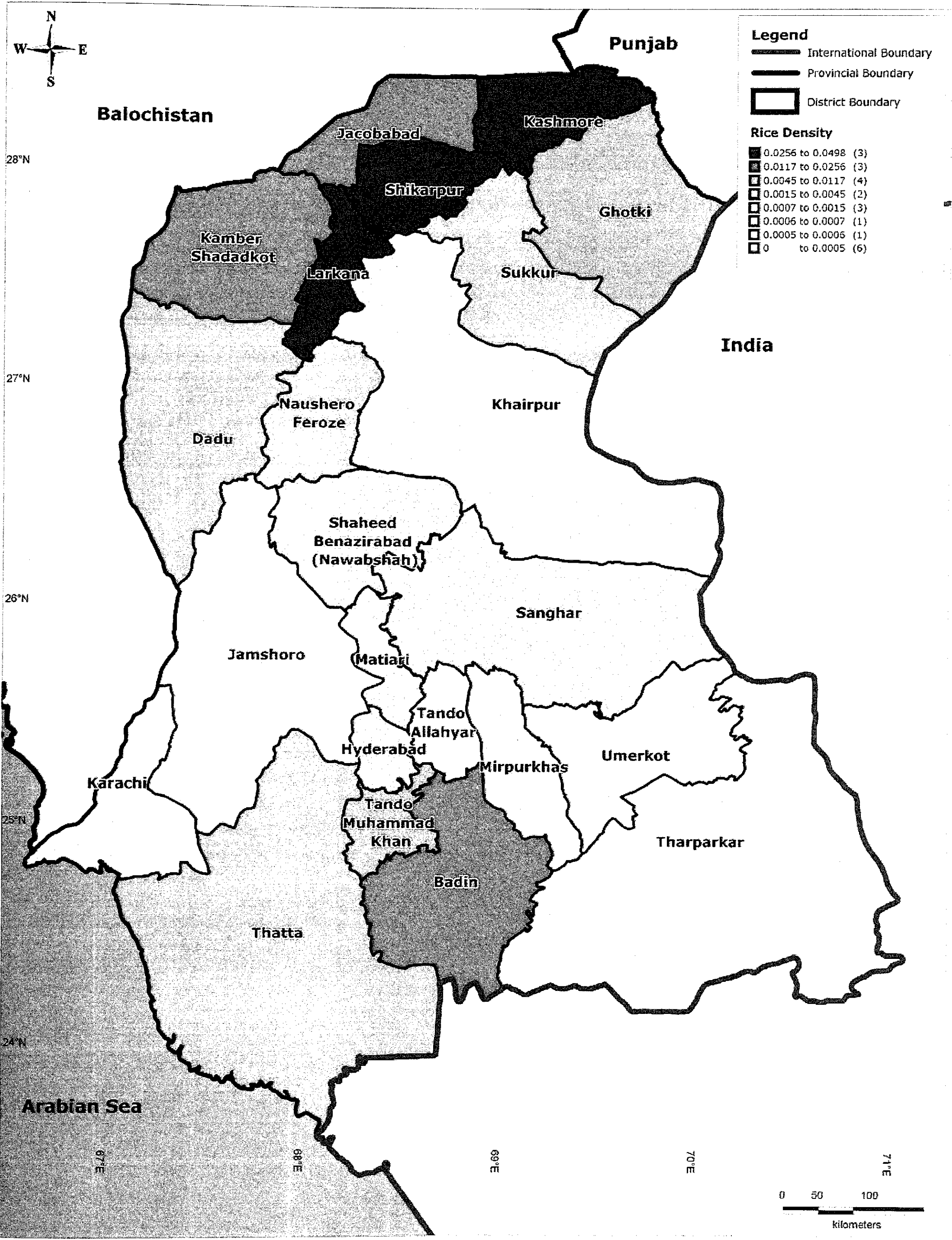
JICA Project Team:
 Kaihatsu Management Consulting, Inc.
 C.D.C. International Corporation

Prepared By:
 Exponent Engineers (Pvt.) Ltd

**The Project for the Master Plan Study on
 Livestock, Meat and Dairy Development in Sindh
 Province**

District-wise Cotton Density in Sindh





JICA Project Team:
 Kaihatsu Management Consulting, Inc.
 C.D.C. International Corporation

Prepared By:
 Exponent Engineers (Pvt.) Ltd

**The Project for the Master Plan Study on
 Livestock, Meat and Dairy Development in Sindh
 Province**

District-wise Rice Density in Sindh





28°N

27°N

26°N

25°N

24°N

Balochistan

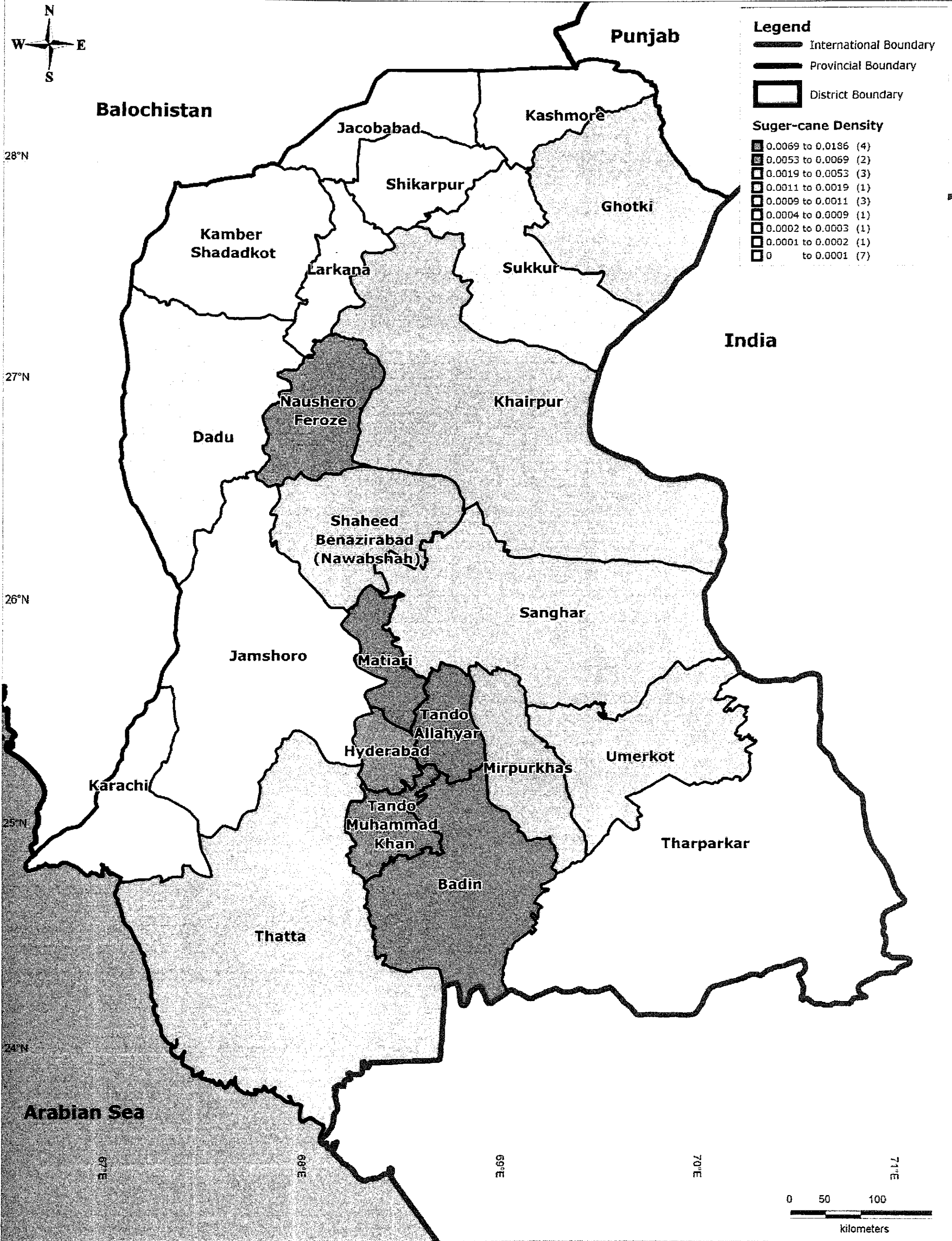
Punjab

Legend

- International Boundary
- Provincial Boundary
- District Boundary

Suger-cane Density

- 0.0069 to 0.0186 (4)
- 0.0053 to 0.0069 (2)
- 0.0019 to 0.0053 (3)
- 0.0011 to 0.0019 (1)
- 0.0009 to 0.0011 (3)
- 0.0004 to 0.0009 (1)
- 0.0002 to 0.0003 (1)
- 0.0001 to 0.0002 (1)
- 0 to 0.0001 (7)



JICA Project Team:
 Kaihatsu Management Consulting, Inc.
 C.D.C. International Corporation

Prepared By:
 Exponent Engineers (Pvt.) Ltd

**The Project for the Master Plan Study on
 Livestock, Meat and Dairy Development in Sindh
 Province**

District-wise Sugarcane Density in Sindh





Legend

- International Boundary
- Provincial Boundary
- District Boundary

Sunflower Density

- 0.0065 to 0.0198 (3)
- 0.004 to 0.0065 (1)
- 0.0031 to 0.004 (1)
- 0.0007 to 0.0014 (1)
- 0.0005 to 0.0007 (3)
- 0.0003 to 0.0005 (1)
- 0.0002 to 0.0003 (1)
- 0.0001 to 0.0002 (2)
- 0 to 0.0001 (10)

28°N

27°N

26°N

25°N

24°N

Balochistan

Punjab

Jacobabad

Kashmore

Shikarpur

Ghotki

Kamber
Shadadkot

Larkana

Sukkur

India

Dadu

Naushero
Feroze

Khairpur

Shaheed
Benazirabad
(Nawabshah)

Sanghar

Jamshoro

(Matiani)

Tando
Allahyar

Hyderabad

Mirpurkhas

Umerkot

Karachi

Tando
Muhammad
Khan

Tharparkar

Badin

Thatta

Arabian Sea

67°E

68°E

69°E

70°E

71°E



DIRECTORATE GENERAL LIVESTOCK
Sindh-Hyderabad

JICA Project Team:

Kaihatsu Management Consulting, Inc.
C.D.C. International Corporation

Prepared By:
Exponent Engineers (Pvt.) Ltd

The Project for the Master Plan Study on
Livestock, Meat and Dairy Development in Sindh
Province

District-wise Sunflower Density in Sindh





Legend

- International Boundary
- Provincial Boundary
- District Boundary

Wheat Density

- 0.0272 to 0.033 (1)
- 0.0208 to 0.0272 (3)
- 0.0172 to 0.0208 (2)
- 0.014 to 0.0172 (2)
- 0.0121 to 0.014 (1)
- 0.0084 to 0.0121 (2)
- 0.0074 to 0.0084 (2)
- 0.0057 to 0.0074 (4)
- 0 to 0.0027 (4)

28°N

27°N

26°N

25°N

24°N

Balochistan

Punjab

India

Arabian Sea

Karachi

Kamber Shadadkot

Jacobabad

Kashmore

Shikarpur

Ghotki

Larkana

Sukkur

Dadu

Naushero Feroze

Khairpur

Shaheed Benazirabad (Nawabshah)

Sanghar

Jamshoro

(Matiari)

Tando Allahyar

Hyderabad

Mirpurkhas

Umerkot

Tando Muhammad Khan

Tharparkar

Badin

Thatta


87°E

88°E

89°E

70°E

71°E



DIRECTORATE GENERAL LIVESTOCK
Sindh-Hyderabad

JICA Project Team:

Kaihatsu Management Consulting, Inc.
C.D.C. International Corporation

Prepared By:
Exponent Engineers (Pvt.) Ltd

The Project for the Master Plan Study on
Livestock, Meat and Dairy Development in Sindh
Province

District-wise Wheat Density in Sindh



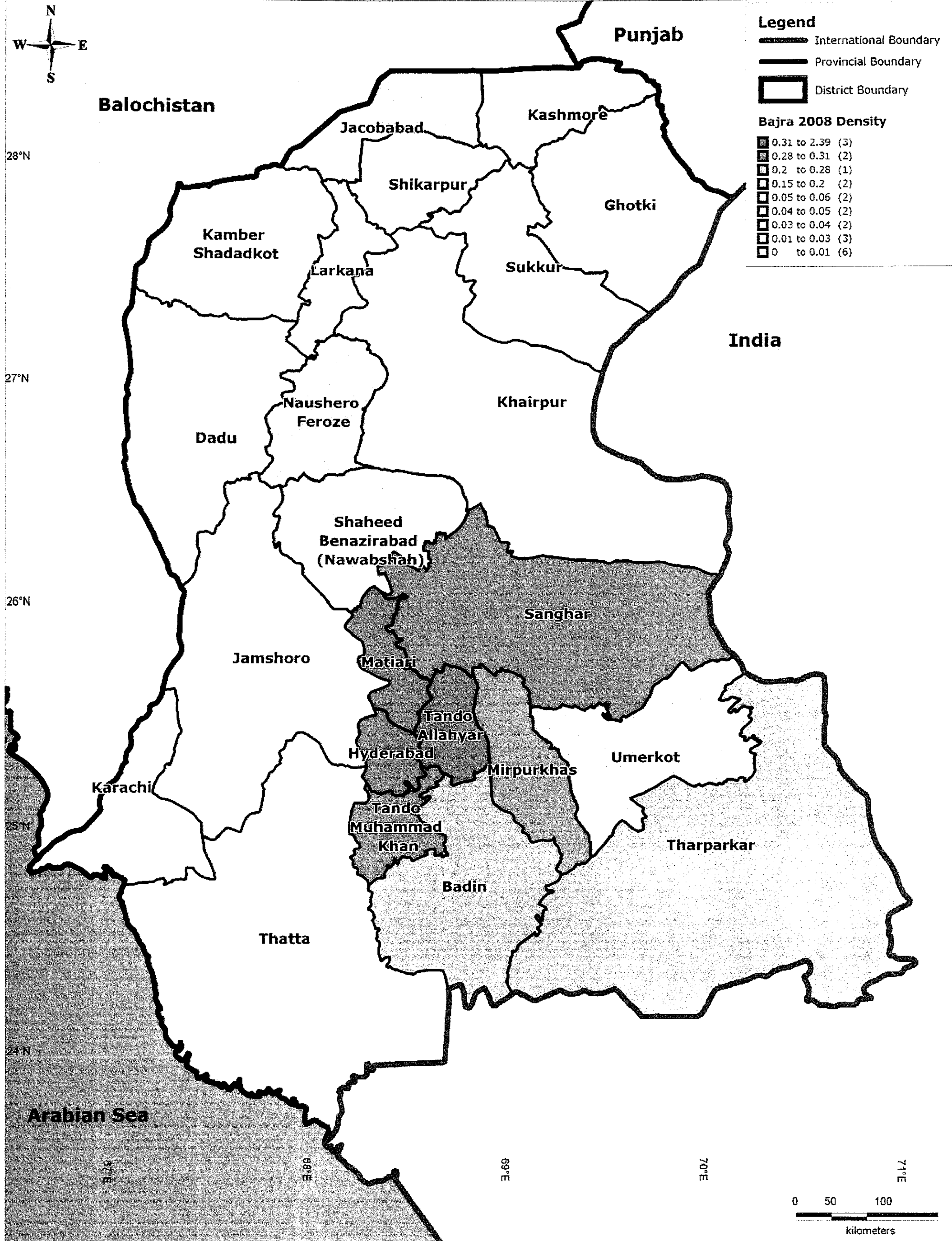


Legend

- International Boundary
- Provincial Boundary
- District Boundary

Bajra 2008 Density

- 0.31 to 2.39 (3)
- 0.28 to 0.31 (2)
- 0.2 to 0.28 (1)
- 0.15 to 0.2 (2)
- 0.05 to 0.06 (2)
- 0.04 to 0.05 (2)
- 0.03 to 0.04 (2)
- 0.01 to 0.03 (3)
- 0 to 0.01 (6)



JICA Project Team:
 Kaihatsu Management Consulting, Inc.
 C.D.C. International Corporation

Prepared By:
 Exponent Engineers (Pvt.) Ltd

**The Project for the Master Plan Study on
 Livestock, Meat and Dairy Development in Sindh
 Province**

District-wise Bajra Density 2008

