

1.4 Coupe Technique

No_IRH	井戸所在村落 Village	経度 (°) Latitude	緯度 (°) Longitude	UTM (X)	UTM (Y)
深井戸 Forage					
04-7X-0006	OREFONDE	-13,74250	16,04694	634 520	1 774 536
04-7X-0009	LOUMBOL BALADJI	-13,82500	16,04445	625 695	1 774 208
04-7X-0010	OURO MOLLO	-13,68889	16,00833	640 282	1 770 299
04-7X-0032	THIASKY	-13,60639	16,10861	649 036	1 781 452
04-7X-0033	DIORBIVOL	-13,80028	15,10417	628 924	1 670 199
04-8X-0001	DONDOU	-13,38472	16,02222	672 822	1 772 066
04-8X-0027	NDIAFANE	-13,62583	16,10722	646 958	1 781 285
04-8X-0028	SINTHIOU BOUMACK	-13,60639	16,10861	649 036	1 781 452
04-8x-0029	GABABE	-13,53889	16,12194	656 246	1 782 977
04-8X-0030	DIAL	-13,50694	16,10972	659 673	1 781 649
04-8X-0031	DIOCTO SYLLA SINTHIOU	-13,50806	16,08750	659 571	1 779 190
04-8X-0032	GAWOL	-13,48889	16,07361	661 633	1 777 668
04-8X-0033	DIOWOUL WORGA	-13,27361	15,78611	684 928	1 746 034
04-8X-0034	GUIREYE	-13,43944	16,07222	666 924	1 777 553
07-3X-0008	BELEL TIDO	-14,08333	15,70000	598 225	1 735 964
07-4X-0010	THIASKI	-14,83333	15,50000	517 876	1 713 636
07-5X-0001	TIOLI	-14,64778	15,57083	537 764	1 721 495
07-7X-0003	VELINGARA	-14,67917	15,00083	533 895	1 658 504
07-7X-0009	VELINGARA	-14,68333	15,00000	537 764	1 721 495
07-9X-0001	FOURDOU MBAILA	-14,15750	15,21611	590 486	1 682 404
07-9X-0002	DAR SALAM	-14,04028	15,27500	603 048	1 688 970
07-9X-0003	FOURDOU MBAILA	-14,15000	15,21389	591 293	1 682 161
08-1X-0002	NGOULOUM	-14,21889	15,87250	583 627	1 754 988
08-1X-0003	LOUMBI SAOUDIARA	-13,89611	15,74528	618 262	1 741 069
08-2X-0002	THILOGNE	-13,59167	15,96944	650 715	1 766 065
08-2X-0003	KAVEL KANGAL	-13,48333	15,80000	662 448	1 747 398
08-2X-0005	SEDO SEBE	-13,45722	15,77306	665 267	1 744 438
08-2X-0007	BOKIDIawe SARAKOLLE	-13,49500	15,88278	661 132	1 756 548
08-2X-0008	SINTHIOU MOGO	-13,37139	15,68528	674 538	1 734 794
08-2X-0009	KOBILO DIADIABE	-13,51667	15,92778	658 776	1 761 511
08-2X-0010	AGNAM THIOULEL THIALEL	-13,64667	15,98917	644 814	1 768 209
08-2X-0011	SARE LIOU	-13,66444	15,76944	643 067	1 743 886
08-2X-0012	NGUIDJILONE LODIOU	-13,35500	15,93639	676 077	1 762 593
08-2X-0013	NABADJI CIVOL	-13,39417	15,73250	672 056	1 740 000
08-2X-0015	DOUMGMA OURO ALPHA	-13,44722	15,82778	666 293	1 750 500
08-2X-0016	NDOULOUMADY DEMBE	-13,41444	15,81361	669 817	1 748 959
08-2x-0019	DOUMGA RINDIAW	-13,46389	15,86944	664 474	1 755 097
08-2X-0025	KANGUEL	-13,50000	15,80000	660 662	1 747 385
08-2X-0026	SADEL	-13,34083	15,90500	677 622	1 759 132
08-2X-0027	DOUMGA OURO ALPHA	-13,45000	15,82500	665 998	1 750 190
08-3X-0019	KOUNDEL	-13,27361	15,78611	684 928	1 746 034
08-4X-0001	GASSE BARKEDJI (Lougué Gnébi)	-13,92083	15,51806	615 741	1 715 919
08-5X-0003	THIANCONE HIRAYE	-13,40000	15,59278	671 548	1 724 536
08-5X-0006	BOYNADJI SINTHIOU	-13,34167	15,65000	677 754	1 730 915
08-5X-0009	HOMBO	-13,34139	15,55528	677 866	1 720 434
08-5X-0010	HOMBO	-13,34167	15,55556	677 836	1 720 465
08-5X-0011	THIANCONE BOGUEL	-13,36944	15,56111	674 852	1 721 056
08-5X-0012	HAMARABE	-13,33194	15,51056	678 918	1 715 494

No_IRH	井戸所在村落 Village	経度 (°) Latitude	緯度 (°) Longitude	UTM (X)	UTM (Y)
08-5X-0013	BILINAIBE MBAILA	-13,36500	15,46944	675 406	1 710 917
08-5X-0014	DANTHIALY	-13,39833	15,52472	671 784	1 717 006
08-6X-0001	KANEL	-13,16667	15,48972	696 670	1 713 333
08-6X-0002	OUROSSOGUI	-13,32083	15,60833	680 025	1 726 322
08-6X-0003	OUROSSOGUI	-13,32778	15,60972	679 279	1 726 470
08-6X-0008	KANEL F1	-13,16194	15,56944	697 102	1 722 159
08-6X-0011	KANEL F4	-13,18111	15,48833	695 122	1 713 166
08-6X-0012	THIAMBE F5	-13,28750	15,66250	683 551	1 732 344
08-6X-0013	THIAMBE F6	-13,28750	15,66250	683 551	1 732 344
08-6X-0017	KANEL	-13,17222	15,49167	696 073	1 713 544
08-6X-0024	OUROSSOGUI	-13,32222	15,60556	679 878	1 726 014
08-6X-0025	HAMADY OUNARE	-13,01417	15,34528	713 182	1 697 494
08-6X-0026	ODOBERE	-13,09722	15,55694	704 056	1 720 837
08-6X-0028	OURO SIDY	-13,17778	15,42500	695 538	1 706 161
08-6X-0029	SINTHIU GARBA FALBE	-13,27111	15,50556	685 449	1 714 993
08-6X-0030	KANEL	-13,16944	15,48972	696 373	1 713 330
08-6X-0033	MATAM F1	-13,25750	15,65389	686 775	1 731 418
08-6X-0034	MATAM F1	-13,25750	15,65389	686 775	1 731 418
08-6X-0037	MATAM F2	-13,26111	15,65000	686 392	1 730 984
08-6X-0069	BELITHIOWY	-13,20694	15,60750	692 239	1 726 329
08-6X-0070	THIALY	-13,10222	15,51861	703 558	1 716 590
08-6X-0071	BOW	-13,09694	15,48750	704 155	1 713 152
08-6X-0072	.GARLY	-13,17528	15,61889	695 624	1 727 619
08-7X-0001	RANEROU	-13,96306	15,29861	611 328	1 691 620
08-7X-0002	LOUMBOL	-13,73583	15,32556	635 709	1 694 731
08-7X-0003	BELEL	-13,73778	15,18667	635 589	1 679 364
08-7X-0004	THIANGOL DENDOUDI	-13,97500	15,01667	610 192	1 660 425
08-8X-0001	NAMARY	-13,64556	15,08222	645 568	1 667 868
08-9X-0001	TEKINGUEL	-13,12500	15,31389	701 311	1 693 914
09-4X-0001	GANGUEL SOULE	-12,95750	15,38333	719 228	1 701 762
09-4X-0002	BAPALEL	-12,96278	15,46306	718 578	1 710 580
09-7X-0001	SEMME	-12,94917	15,19583	720 318	1 681 020
09-7X-0002	DOUNDE	-12,89889	15,08361	725 841	1 668 652
09-7X-0003	AOURE	-12,95083	15,14278	720 195	1 675 147
09-7X-0009	ORKADIERE	-12,96667	15,28028	718 351	1 690 348
09-7X-0011	DIALLOUBE DIAMOUGUEL	-12,91944	15,11250	723 601	1 671 828
09-7X-0012	VALEL	-12,98056	15,23250	716 907	1 685 046
09-7X-0014	VALEL	-12,98667	15,23139	716 252	1 684 918
09-7X-0017	APPE DIALOMBE	-12,74583	15,01917	742 373	1 661 682
09-7X-0019	AOURE	-12,93833	15,14583	721 536	1 675 497
09-7X-0022	SEMME	-12,94917	15,20000	720 314	1 681 481
09-7X-0023	YERIMALE TOROBE	-12,86306	15,07028	729 708	1 667 213
09-7X-0024	GALADE	-12,62611	15,08667	755 171	1 669 289
09-7X-0025	SINTHIU FADIAR	-12,81583	15,07778	734 779	1 668 093
09-7X-0027	FADIAR	-12,81056	15,08028	735 343	1 668 376
09-8X-0001	MOUDERI	-12,56194	15,04306	762 126	1 664 537
13-1X-0005	KOUMOUKH	-14,80750	14,99167	520 696	1 657 414
13-2X-0001	BEM BEM	-14,39972	14,81861	564 279	1 573 768
13-2X-0002	KORKOL	-14,53333	14,88556	550 198	1 645 721
13-2X-0003	BARKEDJI	-14,38611	14,75417	566 074	1 631 227
13-3X-0002	BOULONE SENO	-14,23333	14,96667	582 438	1 654 782
13-3X-0004	BOULONE SENO	-14,24444	14,97361	581 240	1 655 546

No_IRH	井戸所在村落 Village	経度 (°) Latitude	緯度 (°) Longitude	UTM (X)	UTM (Y)
13-4X-0002	TIANOK SANGUE	-14,74222	14,63500	527 372	1 617 327
13-5X-0004	DAROU MANNA	-14,61806	14,36667	541 180	1 588 313
13-5X-0006	BOUNDOU MBABA	-14,62444	14,60556	540 449	1 614 733
13-6X-0002	LOFE	-14,05556	14,34889	601 839	1 586 520
13-8X-0001	SYLL ESCALE	-14,54028	14,21111	549 600	1 571 123
13-8X-0003	FASS GOUNASS	-14,51111	14,06944	552 780	1 555 461
13-8X-0004	VELINGARA KOTO	-14,35139	14,04722	570 031	1 553 045
13-8X-0006	BOYNGUEL DADI	-14,37500	14,13333	567 456	1 562 562
13-9X-0001	MALEMBA	-14,31389	14,19028	574 034	1 568 879
14-1X-0001	SIVI ABE	-13,70250	14,73111	639 674	1 628 988
14-1X-0003	CIVIABE OCCIDENTAL	-13,80000	14,92500	629 062	1 650 379
14-2X-0002	MBOUNG	-13,56667	14,70000	654 321	1 625 635
14-2X-0003	DOUNOUBEL	-14,47556	13,71667	556 704	1 516 453
14-4X-0001	SINTHIOU MAMOUDOU	-13,83333	14,63333	625 645	1 618 095
14-4X-0002	DOUNOUBEL	-13,72000	14,48278	637 945	1 601 506
14-5X-0001	DINDEDJI	-13,39722	14,38056	672 817	1 590 415
14-7X-0001	DAVADI MEISSA PATHE	-13,96944	14,12500	611 236	1 561 795
14-7X-0002	TINKOLI MANDINGUE	-13,95000	14,03556	613 378	1 551 911
14-8X-0001	SINTHIOU BOCAR ALI	-13,57139	14,23028	654 136	1 573 667
14-9X-0001	BALLA	-13,16667	14,02222	697 994	1 550 951
14-9X-0002	BANTAMBALI	-13,20556	14,18083	693 659	1 568 468
14-9X-0004	KOUTHIA KASSE	-13,13750	14,07222	701 101	1 556 508
15-1X-0001	GANGUEL MAKA	-12,73333	14,96667	743 777	1 655 885
15-1X-0002	GANGUEL MAKA	-12,73333	14,95000	743 796	1 654 040
15-2X-0001	MARSA	-12,33750	14,72500	786 692	1 629 604
15-2X-0002	KAHE	-12,55833	14,84722	762 753	1 642 863
15-2X-0003	BEMA	-12,45833	14,83333	773 537	1 641 446
15-2X-0004	SARE FADOUBE	-12,36667	14,66667	783 624	1 623 110
15-2X-0005	BANDIE	-12,60833	14,98333	757 207	1 657 871
15-2X-0006	TOURIME	-12,51528	14,91111	767 309	1 649 987
15-2X-0008	KAHE	-12,55417	14,85000	763 197	1 643 176
15-2X-0010	MAYEL FILI	-12,53750	14,84583	764 997	1 642 734
15-2X-0011	SIRA TOROBE	-12,51667	14,73333	767 378	1 630 306
15-2X-0012	DIABAL	-12,46389	14,78472	773 000	1 636 058
15-2X-0013	MISSIRA SAMBA YIDE	-12,43889	14,81389	775 655	1 639 318
15-2X-0014	BORDE DIAWARA	-12,34861	14,81944	785 371	1 640 045
15-2X-0015	ALAHINA BAMBARA F2	-12,47917	14,82917	771 299	1 640 960
15-2X-0016	MANTHIABOU	-12,48750	14,95694	770 242	1 655 093
15-2X-0017	MAYEL FILI	-12,53750	14,84583	764 997	1 642 734
15-2X-0018	TOURIME	-12,51528	14,91111	767 309	1 649 987
15-2X-0022	GABOU	-12,41250	14,72083	778 616	1 629 048
15-2X-0036	TUABOU	-12,46667	14,97778	772 457	1 657 426
15-2X-0037	TUABOU	-12,46667	14,97778	772 457	1 657 426
15-2X-0039	BAKEL	-12,45694	14,90694	773 594	1 649 596
15-2X-0040	BAKEL	-12,45694	14,90694	773 594	1 649 596
15-3X-0001	BALLOU	-12,23333	14,74167	797 893	1 631 585
15-3X-0003	SEBOU	-12,16667	14,68333	805 157	1 625 215
15-4X-0001	BOKISSABOUDOU	-12,88056	14,61972	728 299	1 617 332
15-5X-0001	SINTHIOU FISSA	-12,36944	14,38889	783 680	1 592 355
15-5X-0003	YOUPE HAMADI	-12,40000	14,35000	780 431	1 588 013
15-5X-0005	YOUPE HAMADI	-12,40000	14,35000	780 431	1 588 013
15-5X-0006	KADIEL SAMBOUBOU	-12,37500	14,66389	782 730	1 622 792


No_IRH	井戸所在村落 Village	経度 (°) Latitude	緯度 (°) Longitude	UTM (X)	UTM (Y)
15-5X-0007	MAMA NDAO	-12,33750	14,50333	786 980	1 605 064
15-5X-0008	ARIGABO	-12,45694	14,39722	774 228	1 593 172
15-5X-0009	GOUREL SENO YOUPE	-12,45417	14,34583	774 590	1 587 486
15-5X-0010	SAKHO COUNDA	-12,37361	14,33750	783 295	1 586 661
15-5X-0011	YOUPE HAMADY	-12,40000	14,35000	780 431	1 588 013
15-6X-0001	KIDIRA	-12,20556	14,43694	801 300	1 597 883
15-6X-0002	SINTHIOU DIOHE	-12,24167	14,46944	797 361	1 601 435
15-6X-0003	BELLE	-12,32361	14,40972	788 599	1 594 718
15-6X-0004	GOUREL MAMADOU BARA	-12,28333	14,40000	792 958	1 593 693
15-6X-0005	BOHE	-12,31389	14,37917	789 687	1 591 349
15-6X-0006	SANOUKHOLE	-12,19583	14,39583	802 406	1 593 345
15-6X-0008	NAYE	-12,20000	14,41806	801 926	1 595 800
15-6X-0009	SINTHIOU DIALIGUEL	-12,22222	14,54028	799 364	1 609 303
15-6X-0010	HAMADJI	-12,22917	14,61389	798 515	1 617 443
15-6X-0011	DEDJI	-12,20833	14,64583	800 718	1 621 007
15-6X-0012	KIDIRA	-12,21667	14,45833	800 073	1 600 237
15-6X-0013	KIDIRA	-12,21667	14,45833	800 073	1 600 237
15-6X-0014	HAMADJI	-12,22917	14,61389	798 515	1 617 443
15-6X-0015	OURO HIMADOU	-12,22222	14,51250	799 401	1 606 227
15-6X-0024	DJIMBE	-12,16833	14,62139	805 064	1 618 355
15-7X-0003	GOUDIRI	-12,70833	14,19167	747 331	1 570 137
15-7X-0004	GOUDIRI	-12,71306	14,18694	746 826	1 569 609
15-7X-0006	BOINGUEL BAMBA	-12,93056	14,09167	723 435	1 558 847
15-7X-0009	KOUDY II	-12,76167	14,02750	741 745	1 551 913
15-8X-0002	KOUSSAN	-12,43333	14,13333	777 098	1 563 988
15-8X-0003	BANI PELLI	-12,45139	14,28611	774 963	1 580 879
15-8X-0004	SEOUJJI	-12,43333	14,31889	776 872	1 584 529
15-8X-0005	BELLI DJIMBARA	-12,36389	14,10000	784 641	1 560 382
15-8X-0006	SEOUJJI	-12,43333	14,31667	776 875	1 584 283
15-9X-0002	TAME	-12,08194	14,29722	814 835	1 582 579
18-1X-0004	KANTA	-14,73333	13,80139	528 823	1 525 777
18-1X-0005	KAOUSSARA	-14,75000	13,73056	527 029	1 517 942
18-1X-0008	KAHENE	-14,73056	13,75000	529 128	1 520 094
18-1X-0011	KABA	-14,80417	13,80556	521 166	1 526 231
18-1X-0013	MISSIRAH KOLONTO	-14,70000	13,78333	532 427	1 523 784
18-1X-0065	BOUSTANE	-14,98278	13,91667	501 860	1 538 511
18-2X-0001	KOUMPENTOU M ESCALE	-14,56667	13,97500	546 801	1 545 004
18-2X-0003	MERETO DIALOUBE	-14,44167	13,81667	560 343	1 527 521
18-2X-0004	MERETO DIALOUBE	-14,39306	13,83611	565 591	1 529 684
18-2X-0005	DIAGLE SINE	-14,44583	13,86250	559 881	1 532 589
18-2X-0006	DAROU FALL	-14,45556	13,89444	558 822	1 536 119
18-2X-0009	KOUNDIAO SQUARE	-14,51667	13,80000	552 241	1 525 660
18-2X-0011	TOUBA THIAMENE	-14,48694	13,98000	555 411	1 545 574
18-2X-0012	DIAM DIAM DIAYENE	-14,66111	13,85833	536 619	1 532 084
18-2X-0013	NDIAMBOUR	-14,48333	13,85139	555 832	1 531 351
18-2X-0014	KEUR DAOU DA	-14,45000	13,86528	559 430	1 532 895
18-2X-0015	DAROU NDI MBELANE	-14,55194	13,87861	548 412	1 534 347
18-2X-0016	FASS NDI MBELANE	-14,54806	13,83694	548 840	1 529 739
18-2X-0020	DAROU SALAM SINE 2	-14,49444	13,88583	554 623	1 535 158
18-2X-0021	NDIAWENE PEULH	-14,59500	13,82639	543 769	1 528 563
18-2X-0024	KOUMARE	-14,34444	13,90278	570 825	1 537 072
18-2X-0026	SINTHIOU TABANANI	-14,66111	13,69722	536 645	1 514 266

No_IRH	井戸所在村落 Village	経度 (°) Latitude	緯度 (°) Longitude	UTM (X)	UTM (Y)
18-2X-0035	DAROU FALL	-14,36111	13,85861	569 037	1 532 182
18-3X-0002	KOUSSANAR ESCALE	-14,10361	13,86778	596 860	1 533 285
18-3X-0003	MALEME NIANI	-14,29639	13,94389	576 003	1 541 633
18-3X-0004	NDOUGOUSSINE	-14,32500	13,69861	572 989	1 514 496
18-3X-0005	NGANTHILANE DIADIE	-14,22278	13,82500	583 998	1 528 508
18-3X-0008	SINTHIOU DEMBA DEME	-14,00139	13,98889	607 851	1 546 725
18-5X-0001	SITACOUROU	-14,33333	13,63333	572 108	1 507 274
18-5X-0003	KOUNTHIAO FODE THIAM	-14,46528	13,59444	557 845	1 502 938
18-5X-0004	PAKEBA	-14,36250	13,55556	568 976	1 498 664
18-6X-0002	COLIBANTANG	-14,25917	13,65944	580 121	1 510 185
18-6X-0003	SAO SAOUCOUTA	-14,31667	13,56667	573 931	1 499 906
18-6X-0005	SARE ELY	-14,16667	13,53333	590 173	1 496 269
18-6X-0006	FADIACOUNDA	-14,16111	13,65694	590 728	1 509 943
19-1X-0002	FARICOUNDA	-13,84972	13,96306	624 247	1 543 942
19-1X-0003	SINTHIOU MALEME	-13,91667	13,81944	617 087	1 528 022
19-1X-0004	TAMBACOUNDA	-13,66722	13,78194	644 074	1 524 009
19-1X-0005	TAMBACOUNDA	-13,66722	13,78194	644 074	1 524 009
19-1X-0006	GOUREL DIAWALI	-13,67361	13,79444	643 376	1 525 388
19-1X-0009	SAMECOUTA PEULH	-13,78611	13,76250	631 231	1 521 791
19-1X-0010	SINTHIOU DIAOULI	-13,85833	13,91806	623 341	1 538 960
19-1X-0011	TAMBACOUNDA	-13,66806	13,78333	643 983	1 524 163
19-1X-0013	SAMECOUTA PEULH	-13,78611	13,75139	631 237	1 520 562
19-1X-0014	MEDINA DIAKHA OULY	-13,82722	13,95000	626 685	1 542 509
19-1X-0001	TAMBACOUNDA	-13,67222	13,76667	643 543	1 522 317
19-2X-0002	MAYEL DIBI	-13,64306	13,88611	646 621	1 535 547
19-2X-0003	KOULOR	-13,41111	13,97917	671 620	1 545 998
19-4X-0005	NETTEBOULOU	-13,78333	13,57917	631 634	1 501 514
19-4X-0006	SOUROUYEL SALIF	-13,86333	13,59056	622 971	1 502 732
19-4X-0007	SITAOULE MANDINGUE	-13,70833	13,64667	639 710	1 509 022
19-4X-0008	GOULOUMBOU	-13,71389	13,47028	639 211	1 489 507
19-5X-0001	VELINGARA PONT	-13,59444	13,61944	652 048	1 506 078
19-5X-0002	MISSIRAH	-13,51667	13,52500	660 526	1 495 681
19-5X-0005	HAMDALLAYE TESSANG	-13,51667	13,63056	660 455	1 507 358
19-5X-0006	BAMBADINKA	-13,41389	13,57639	671 614	1 501 436
19-5X-0008	KOUAR	-13,56278	13,34222	655 652	1 475 432
19-5X-0009	MISSIRA	-13,49167	13,52361	663 233	1 495 543
19-6X-0002	DIALAMAKHA	-13,10139	13,36667	705 615	1 478 473
19-9X-0001	DIALAKOTO	-13,28278	13,31972	686 001	1 473 135
19-9X-0003	DIALACOTO	-13,27000	13,32667	687 381	1 473 914
20-1X-0001	BANTANANI	-12,97556	13,72389	718 920	1 518 108
20-1X-0003	BANI ISRAEL	-12,87694	13,82972	729 486	1 529 911
20-2X-0002	DIANKE MAKHAM	-12,65972	13,67500	753 143	1 513 006
20-3X-0001	TOURE KOUNDA	-12,30556	13,70278	791 441	1 516 480
20-3X-0002	TOURE KOUNDA	-12,30556	13,70278	791 441	1 516 480
20-3X-0007	TOUMBOURA	-12,21667	13,96667	800 722	1 545 804
20-4X-0001	GOUTTA CEBBE	-12,71389	13,61944	747 338	1 506 801
20-4X-0002	KOMOTI	-12,91556	13,66389	725 468	1 511 524
20-5X-0001	DALAFING	-12,40000	13,65833	781 272	1 511 448
20-5X-0002	BELLY WAMEDAKA	-12,57500	13,36389	762 652	1 478 663
20-5X-0003	GALLO	-12,44167	13,37083	777 094	1 479 576
20-5X-0004	BOUTOUCOUFARA	-12,48472	13,39500	772 401	1 482 204
20-5X-0005	KOUFADOU	-12,49722	13,57778	770 840	1 502 421


No_IRH	井戸所在村落 Village	経度 (°) Latitude	緯度 (°) Longitude	UTM (X)	UTM (Y)
20-5X-0006	BOKOLAKHO	-12,54167	13,60694	765 995	1 505 600
20-5X-0007	BOKOLAKHO	-12,54167	13,60694	765 995	1 505 600
20-5X-0008	BOUTOUCOUFARA	-12,48889	13,39722	771 947	1 482 445
20-5X-0009	BOUTOUCOUFARA	-12,48889	13,39722	771 947	1 482 445
20-5X-0010	BOUTOUCOUFARA	-12,48889	13,39722	771 947	1 482 445
20-6X-0002	HEREMAKONO	-12,00139	13,43333	824 733	1 487 032
20-6X-0003	SANDING KOUNDA	-12,09583	13,56389	814 327	1 501 365
20-6X-0005	SADATOU	-12,21667	13,65000	801 129	1 510 746
20-7X-0001	HAFIA THIerno DOURA	-12,72083	13,07778	747 138	1 446 850
20-9X-0001	BRANSAN	-12,10556	13,26111	813 666	1 467 830
20-9X-0002	KAYAN	-12,32083	13,31111	790 262	1 473 104
20-9X-0003	MADINA BRANSAN	-12,10278	13,26250	813 966	1 467 987
20-9X-0004	MAMAKHONO	-12,05417	13,18278	819 341	1 459 222
20-9X-0005	BAMBARAYA	-12,08611	13,10861	815 971	1 450 970
20-9X-0006	MAMAKHONO	-12,05417	13,18278	819 341	1 459 222
21-7X-0002	SAMBRANBOUBOU	-11,85139	13,10694	841 448	1 451 091
21-7X-0004	MISSIRAH SIRIMANA	-11,70000	13,08333	857 916	1 448 686
21-7X-0005	BALAKONKO	-11,69583	13,14167	858 284	1 455 153
21-7X-0006	DALLOTO	-11,70694	13,18750	857 011	1460 213
21-7X-0007	BALAKONKO	-11,69583	13,14167	858 284	1 455 153
21-7X-0009	KHOSSANTO	-11,96389	13,13333	829 202	1 453 863
21-7X-0010	MISSIRAH SIRIMANA	-11,70000	13,08333	857 916	1 448 686
25-3X-0001	DALABA	-13,27500	12,75194	687 271	1 410 326
25-3X-0002	MADINA BOYNI	-13,04722	12,67222	712 074	1 401 681
26-1X-0001	THIAGNETO	-12,85000	12,68333	733 491	1 403 079
26-1X-0002	BARAFOKO	-12,83889	12,69167	734 690	1 404 012
26-2X-0001	BAGNOMBA	-12,36667	12,73333	785 955	1 409 095
26-2X-0002	BATRANKE	-12,35000	12,69444	787 810	1 404 809
26-2X-0003	BADON	-12,37361	12,91667	784 994	1 429 381
26-2X-0004	SEGUEKHO BASSARI	-12,35694	12,88056	786 846	1 425 403
26-2X-0005	BARABOYE	-12,40833	12,68611	781 481	1 403 823
26-3X-0001	BANTATA MALINKE	-12,33333	12,68333	789 635	1 403 597
26-3X-0002	KANOUMERI	-12,16667	12,88333	807 507	1 425 930
26-3X-0003	TOMBORONKOTO	-12,29028	12,79722	794 182	1 416 253
26-3X-0004	BANTATA TANDA	-12,33194	12,68333	789 786	1 403 599
26-3X-0005	BANTAKO KOUTA	-12,24306	12,66667	799 465	1 401 855
26-3X-0006	BANTATA TANDA	-12,33333	12,68333	789 635	1 403 597
26-4X-0002	KOTE	-12,85833	12,54722	732 709	1 388 011
26-4X-0003	SALEMATA	-12,76389	12,63139	742 896	1 397 410
26-4X-0004	EBARACK	-12,87083	12,63194	731 274	1 397 374
26-4X-0005	ETHIOLO	-12,85417	12,59306	733 120	1 393 087
26-4X-0006	BAKAOUKA	-12,79861	12,53889	739 208	1 387 142
26-4X-0007	DARSALAM	-12,78750	12,63194	740 330	1 397 449
26-4X-0009	NANGAR PEULH	-12,80833	12,62222	738 075	1 396 354
26-4X-0010	NANGAR PEULH	-12,80833	12,62222	738 075	1 396 354
26-4X-0011	BILEL	-12,75972	12,53667	743 438	1 386 932
26-4X-0012	KEVOYE	-12,72917	12,50972	746 785	1 383 978
26-4X-0013	NOUBOU	-12,81528	12,48056	737 450	1 380 673
26-4X-0014	THIANCOUNOUME	-12,74028	12,44583	745 638	1 376 898
26-5X-0001	THIABEDJI	-12,41667	12,63333	780 632	1 397 972
26-5X-0002	PELEL KINDESSA	-12,38333	12,38056	784 533	1 370 030
26-5X-0003	NEPENE DIAKHA	-12,55833	12,39444	765 479	1 371 385

No_IRH	井戸所在村落 Village	経度 (°) Latitude	緯度 (°) Longitude	UTM (X)	UTM (Y)
26-5X-0004	GOUMBAMBERE	-12,50000	12,41667	771 801	1 373 904
26-5X-0005	THIANKOYE	-12,65000	12,58333	755 321	1 392 200
26-5X-0006	DAKATELI	-12,64722	12,45694	755 748	1 378 215
26-5X-0007	BATIMBA	-12,55000	12,48056	766 297	1 380 925
26-5X-0008	DONGOL NIALBI	-12,49167	12,50139	772 619	1 383 290
26-5X-0009	HAMDALAYE	-12,48611	12,48472	773 241	1 381 450
26-5X-0010	NDEBOU	-12,43333	12,52083	778 943	1 385 502
26-5X-0011	IBEL	-12,38194	12,51528	784 537	1 384 943
26-5X-0013	THIOKETAN	-12,39028	12,56806	783 572	1 390 776
26-5X-0014	BOUNDOU CONDI	-12,33611	12,51806	789 518	1 385 300
26-5X-0015	THIANAHE	-12,34028	12,40972	789 185	1 373 304
26-5X-0016	PELEL KINDESSA	-12,37500	12,37361	785 447	1 369 269
26-5X-0022	MAMADOU BOUNDOU	-12,35000	12,38750	788 152	1 370 833
26-5X-0023	SYLLACOUNDA PEULH	-12,41250	12,64167	781 076	1 398 900
26-5X-0024	KOUMAFELE	-12,49722	12,47222	772 046	1 380 056
26-5X-0026	DAKETELY	-12,64722	12,45833	755 746	1 378 369
26-6X-0001	BANDAFASSI PEULH	-12,31111	12,54167	792 211	1 387 941
26-6X-0002	FONGOLIMBI	-12,00556	12,42222	825 591	1 375 074
26-6X-0003	KOBOYE	-12,07500	12,44167	818 011	1 377 143
26-6X-0005	MADINATOU	-12,01528	12,51528	824 418	1 385 366
26-6X-0006	MADINATOU	-12,01667	12,51528	824 266	1 385 364
26-6X-0007	BANDAFASSI TANDA	-12,31667	12,53333	791 615	1 387 012
26-6X-0008	DINDIFELLO	-12,32639	12,38333	790 725	1 370 398
26-6X-0009	SEGOU	-12,28333	12,40833	795 383	1 373 212
26-6X-0010	YOROYA (DIANHERI)	-12,11111	12,45833	814 062	1 378 945
26-6X-0011	VELINGARA	-12,06111	12,46111	819 499	1 379 312
26-6X-0020	SYLLACOUNDA DIAKHA	-12,12500	12,64167	812 329	1 399 226
26-6X-0022	KEDOUGOU F1	-12,17972	12,55611	806 482	1 389 689
26-6X-0023	KEDOUGOU F2	-12,16667	12,55000	807 909	1 389 028
26-6X-0024	KEDOUGOU F3	-12,16667	12,55000	807 909	1 389 028
27-1X-0001	BADIOULA	-11,80278	12,83056	847 108	1 420 550
27-1X-0002	SANELA	-11,73333	12,75000	854 768	1 411 723
27-1X-0003	SARAYA	-11,75278	12,83611	852 534	1 421 233
27-1X-0004	BARABIRI	-11,73750	12,96250	854 016	1 435 251
27-1X-0005	KONDOKHOU	-11,71944	12,91944	856 039	1 430 508
27-1X-0006	KONDOKHOU	-11,71944	12,91944	856 039	1 430 508
27-1X-0007	BEMBOU	-11,87917	12,82639	838 813	1 419 987
27-1X-0008	BEMBOU	-11,87917	12,82639	838 813	1 419 987
27-1X-0009	SABOUCIRE PONDALA	-11,91944	12,75972	834 525	1 412 552
27-1X-0010	DIAKHABA	-11,97917	12,70556	828 103	1 406 479
27-1X-0011	BAITILAYE	-11,68194	12,70694	860 416	1 407 025
27-1X-0012	DIAKHA MADINA	-11,66722	12,77222	861 923	1 414 276
27-1X-0013	FARABA	-11,68333	12,81806	860 107	1 419 330
27-4X-0001	DIMBOLI	-11,98056	12,45278	828 273	1 378 488
27-4X-0002	TOUMANIA	-11,93333	12,43333	833 438	1 376 394
27-4X-0003	MOULOUNGA	-11,68333	12,43333	860 647	1 376 720
27-4X-0004	NIANGALANCOME	-11,99083	12,42361	827 193	1 375 246
27-4X-0005	KAFFORI	-11,94111	12,47917	832 532	1 381 460
27-4X-0006	MAROUGOU	-11,91389	12,44722	835 535	1 377 956
27-4X-0007	TOUBACOUTA	-11,71528	12,45417	857 141	1 378 985
27-4X-0008	MISSIRA DANTILA	-11,68750	12,50556	860 093	1 384 714
27-4X-0009	SAMEKHOTO	-11,70278	12,64028	858 243	1 399 614

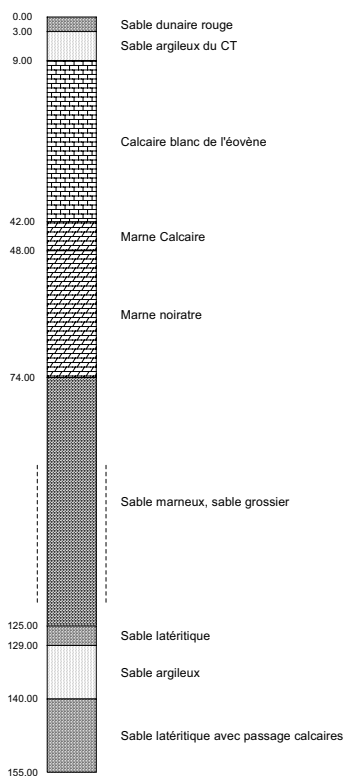
No_IRH	井戸所在村落 Village	経度 (°) Latitude	緯度 (°) Longitude	UTM (X)	UTM (Y)
27-4X-0010	SEKHOTO	-11,77917	12,44583	850 198	1 377 976
27-5X-0002	NAFADJI	-11,61667	12,61667	867 642	1 397 118
27-5X-0004	SAMECOUTA	-11,65833	12,59167	863 146	1 394 291
27-5X-0005	DINDIARI	-11,65000	12,45139	864 249	1 378 766
27-5X-0006	DINDIARI	-11,65000	12,45139	864 249	1 378 766
27-5X-0007	TAMEGUEDIA	-11,61389	12,45417	868 176	1 379 124
27-5X-0008	MADINA BAFFE	-11,52639	12,49583	877 640	1 383 862
27-5X-0009	NOUMOUFOUKHA	-11,48194	12,47361	882 511	1 381 464
27-5X-0010	GUEMEDJI	-11,37556	12,44444	894 135	1 378 389
27-5X-0011	NAFADJI	-11,61250	12,62222	868 088	1 397 739
X-**	GALADE				
	BALAM BOULOU	-13,58021	13,14950	653 885	1 454 102
	BOULA	-12,96380	14,38130	719 564	1 590 866
	DARSALAM FODE	-13,26002	13,19860	688 561	1 459 752
	GONADE	-12,72480	14,50150	745 215	1 604 410
	HONTORBE	-13,32357	14,36802	680 770	1 589 085
	KOUAR II	-13,57108	13,33413	654 759	1 474 532
	MBOUNGUIEL	-13,35800	14,68070	676 808	1 623 653
	MEDINA OUOLOF	-13,36310	13,80440	676 940	1 526 697
	NDIOTT	-12,93312	14,87571	722 375	1 645 609
	THIARA	-13,12185	13,93147	702 915	1 540 948
JICA 試験井戸 JICA Essai de Forage					
TM1	AINOU MAHDY				
TM2	DIAWARA 1				
TM3	GANDE				
TM4	DIAWARA 2				
TM5	GANGUEL MAKI				
TM6	YERIMALE				
TM7	TAKOURA				
TM8	KHOSSANTO				
TM9	MEDINA DIAKHA				
TM10	DIANA				
TM11	THIENGOLELE				
TM12	SOUTOUTA				
TM13	DINDOUDI DOKA				



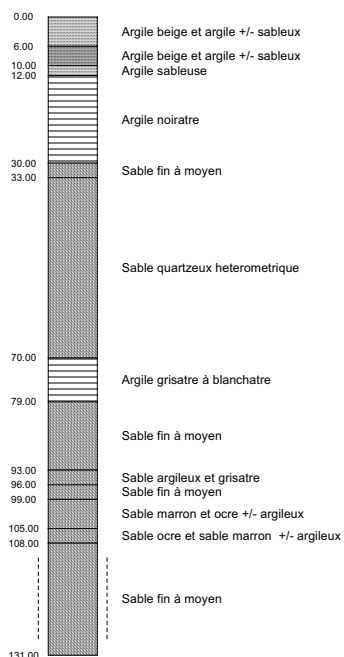
04-7X-0006 (VILLAGEDE OREFONDE)



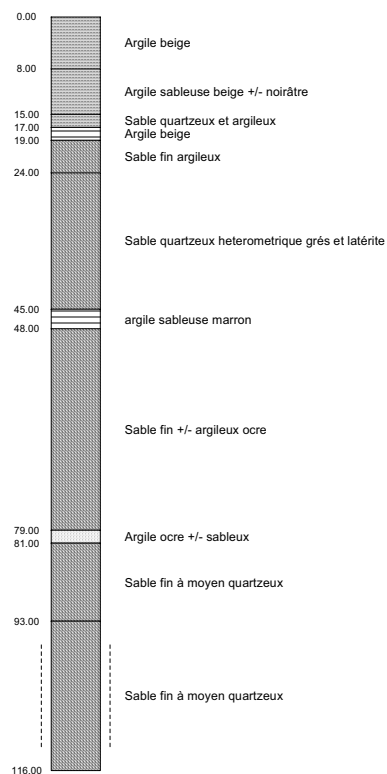

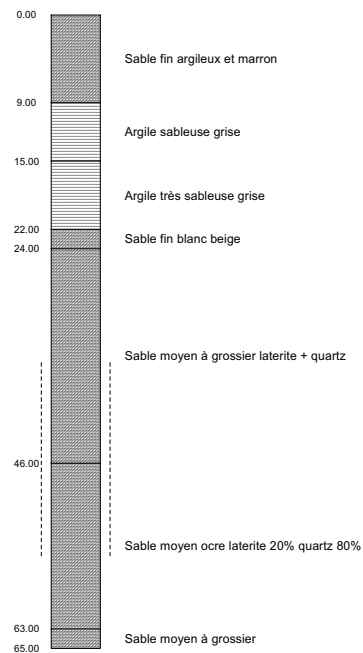

04-7X-0009 (VILLAGEDE LOUMBOL BALADJI)

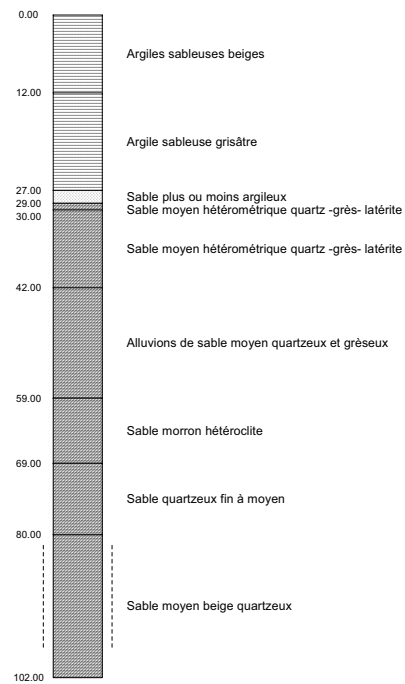
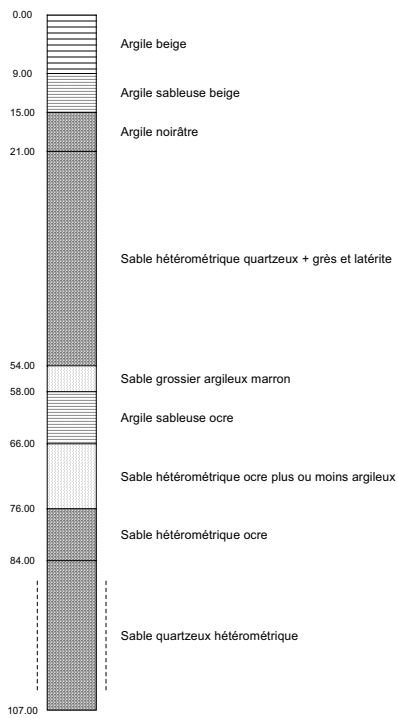


04-7X-0010 (VILLAGEDE OURO MOLLO)



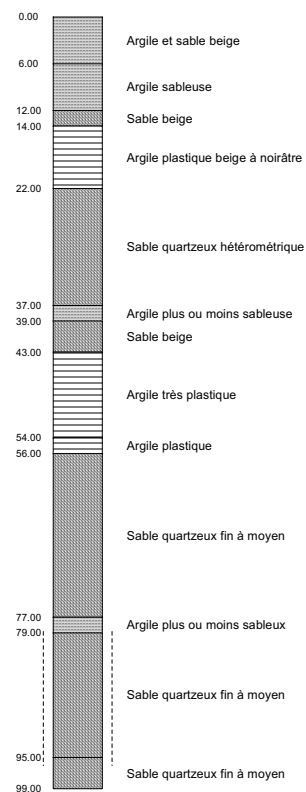
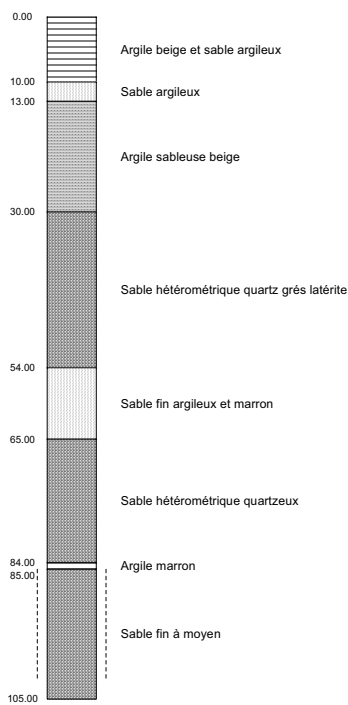
04-7X-0032 (VILLAGEDE THIASKY)





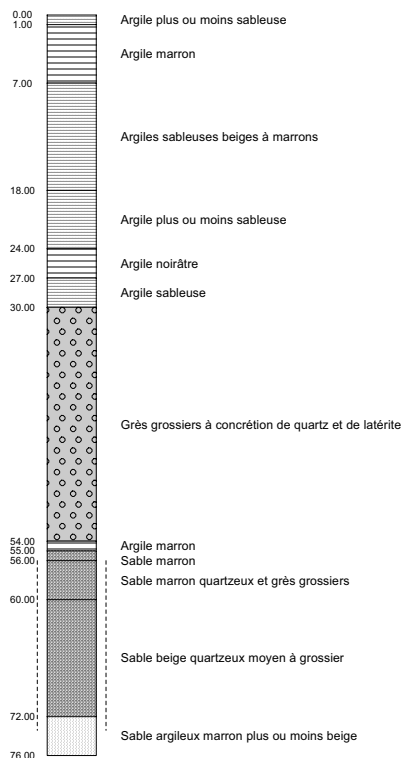
04-8X-0029 (VILLAGEDE GABABE)

04-8X-0030 (VILLAGEDE DIAL)

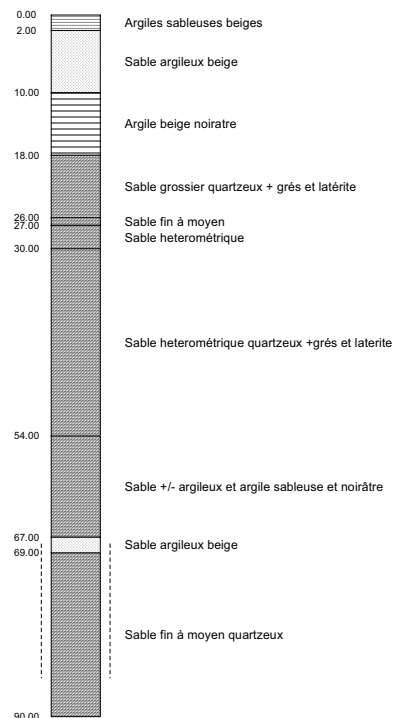


04-8X-0031 (VILLAGEDE DIOCTO SYLLA SINTHIU)

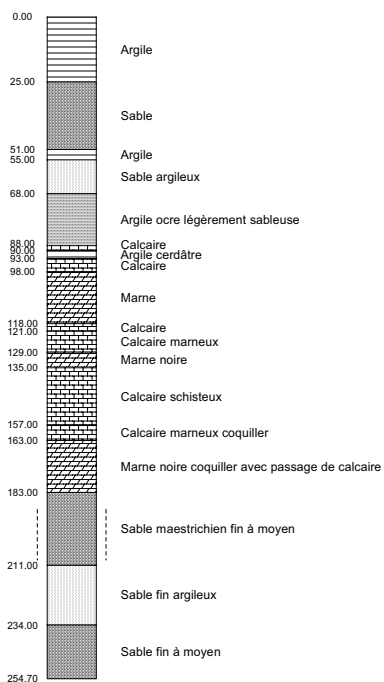
04-8X-0032 (VILLAGEDE GAWOL)



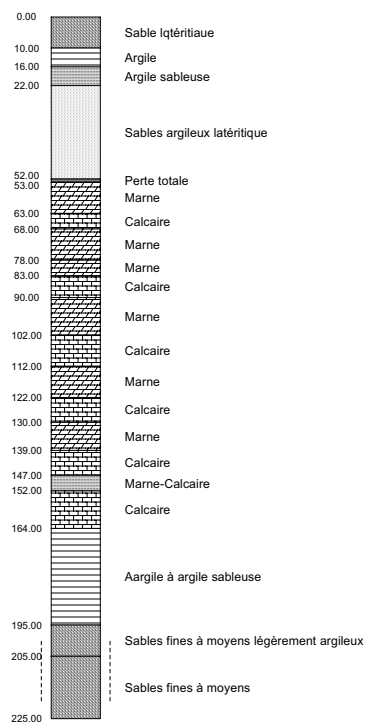
04-8X-0033 (VILLAGEDE DIOWOUL WORGA)




04-8X-0034 (VILLAGEDE GUIREYE)



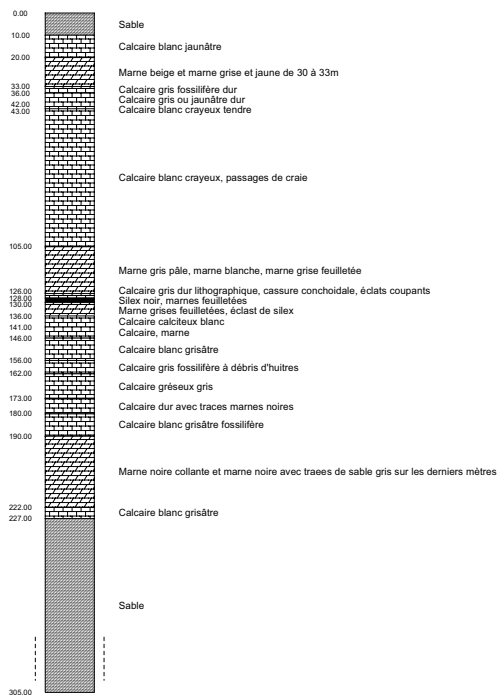
07-3X-0008 (VILLAGEDE BELEL TIODO)




07-4X-0010 (VILLAGEDE THIASKI)




07-5X-0001 (VILLAGEDE TIOLI)



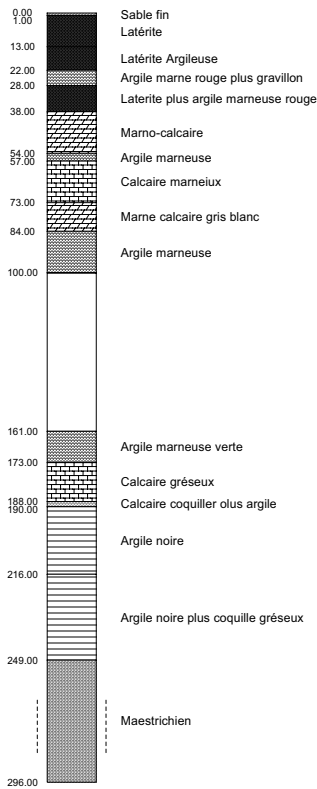
07-7X-0003 (VILLAGEDE VELINGARA)




07-7X-0009 (VILLAGEDE VELINGARA)



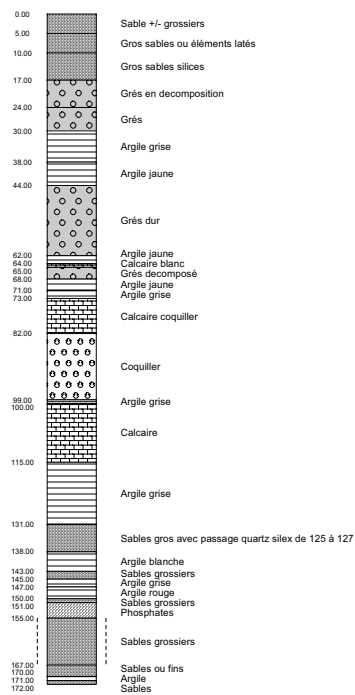
07-9X-0001 (VILLAGEDE FOURDOU MBAILA)



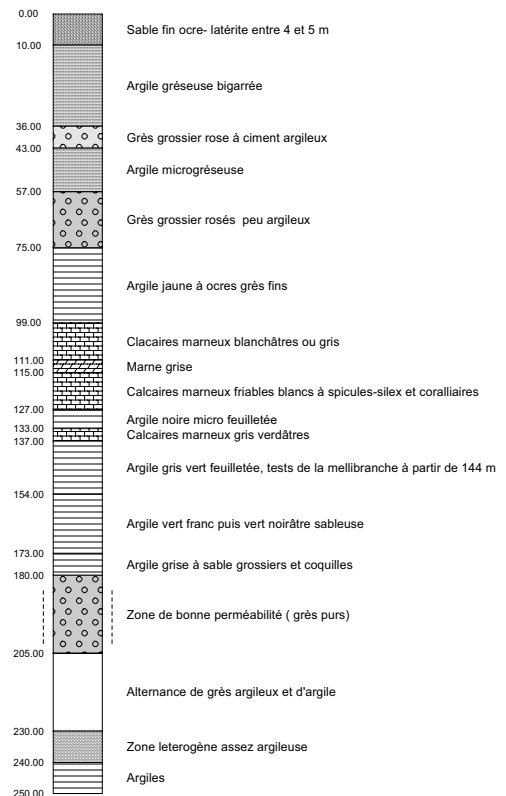
07-9X-0002 (VILLAGE DE DAR SALAM)




07-9X-0003 (VILLAGE DE FOURDOU MBAILA)



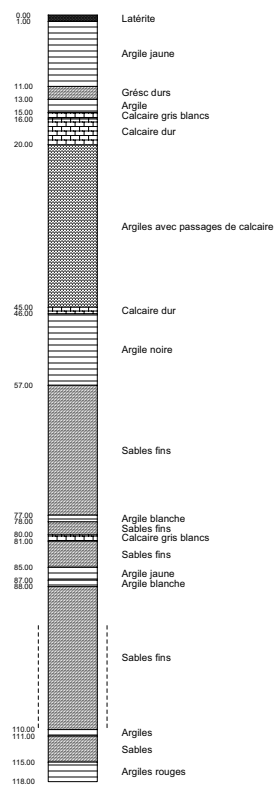
08-1X-0002 (VILLAGE DE NGOULOUM)



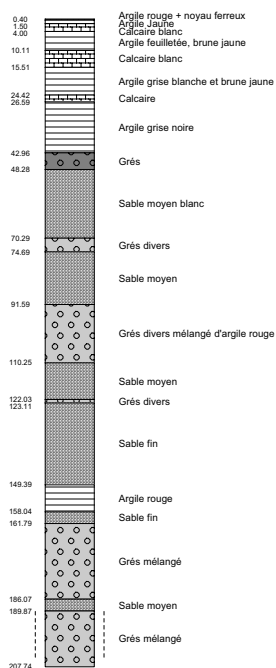
08-1X-0003 (VILLAGE DE LOUMBI SAUDIARA)



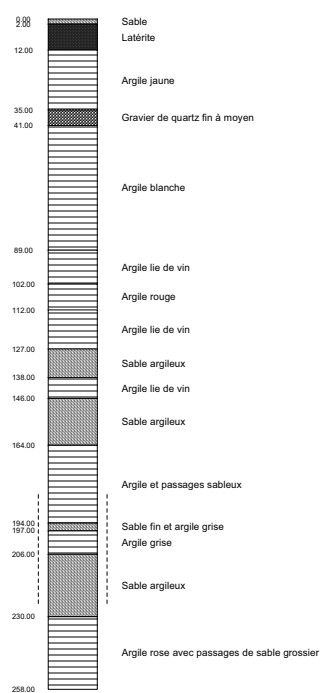
08-2X-0002 (VILLAGEDE THIOLOGNE)



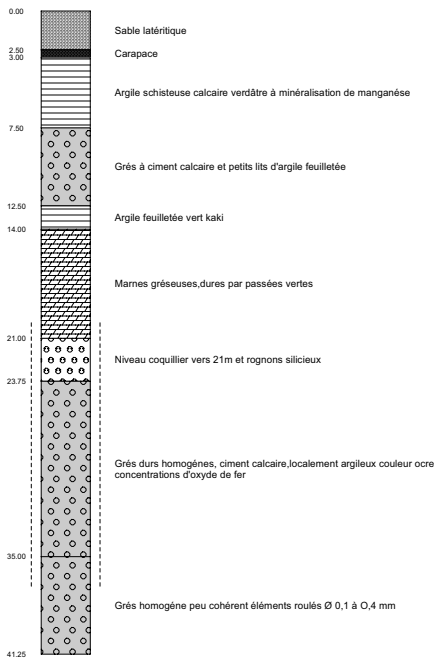
08-2X-0003 (VILLAGEDE KAVEL KANGAL)




08-2X-0005 (VILLAGEDE SEDO SEBE)




08-2X-0007 (VILLAGEDE BOKIDIAWE SARAKOLLE)



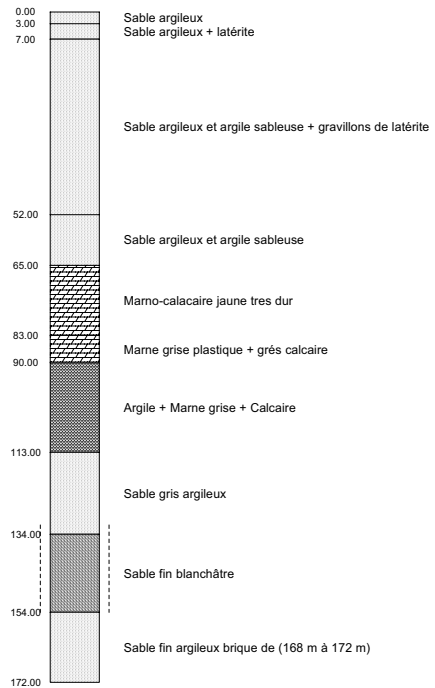
08-2X-0008 (VILLAGEDE SINTHIOU MOGO)



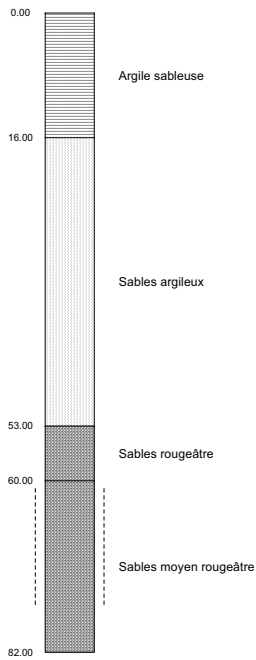
08-2X-0009 (VILLAGEDE KOBILO DIADIABE)




08-2X-0010 (VILLAGEDE AGNAN THIOULEL THIALEL)




08-2X-0011 (VILLAGEDE SARE LIOU)



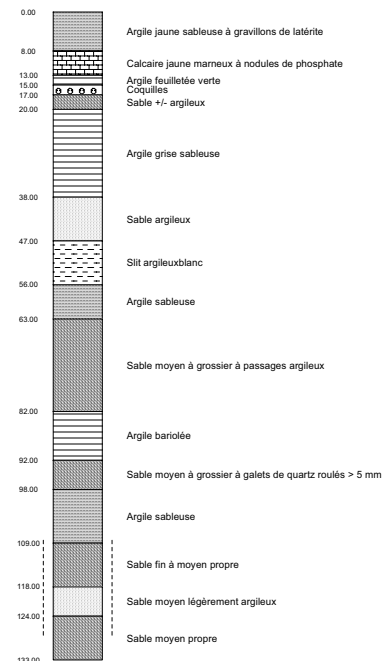
08-2X-0012 (VILLAGEDE NGUIDJILONE LODIOU)



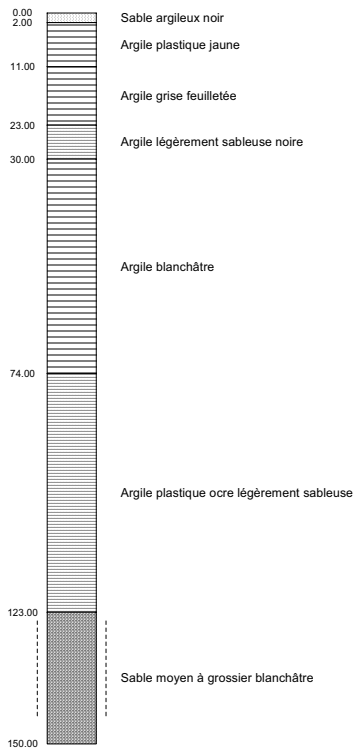
08-2X-0013 (VILLAGEDE NABADJI CIVOL)



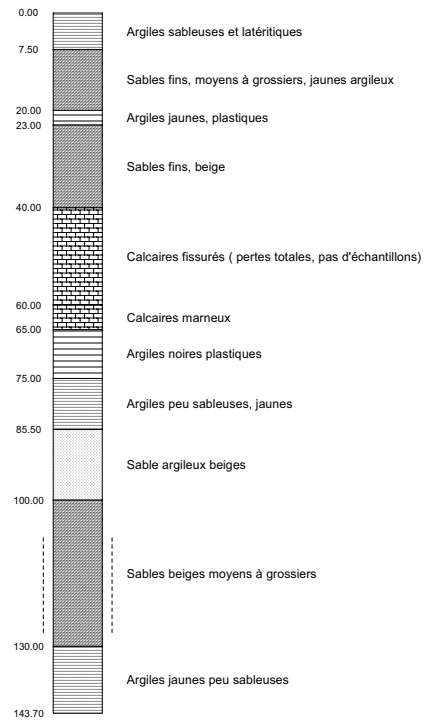
08-2X-0015 (VILLAGEDE DOUMGMA OURO ALPHA)



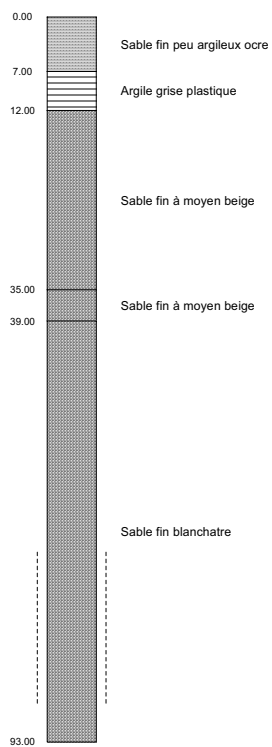
08-2X-0016 (VILLAGEDE NDOULOUMADY DEMBE)



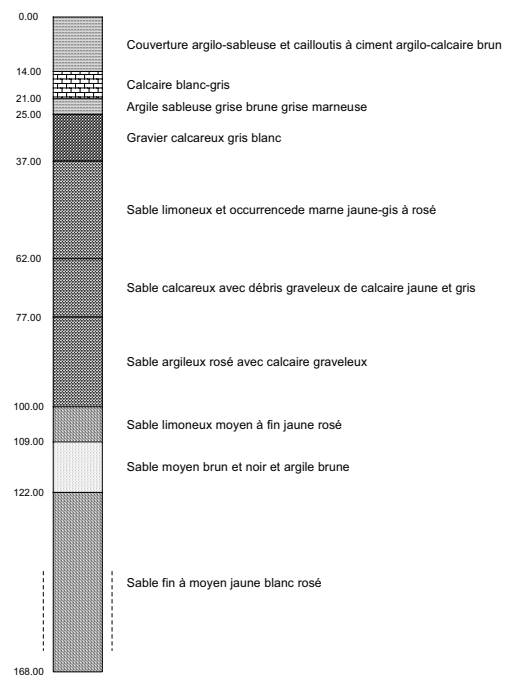
08-2X-0019 (VILLAGEDE DOUMGA RINDIAW)



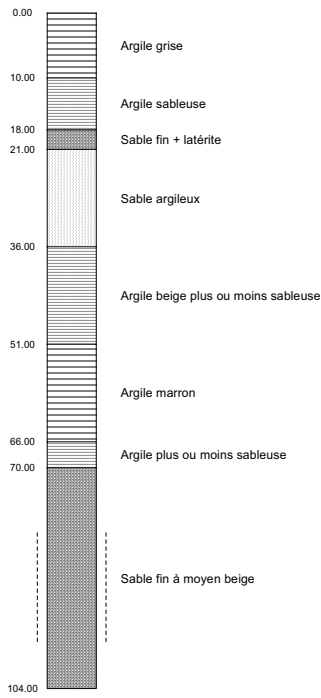
08-2X-0025 (VILLAGEDE KANGUEL)



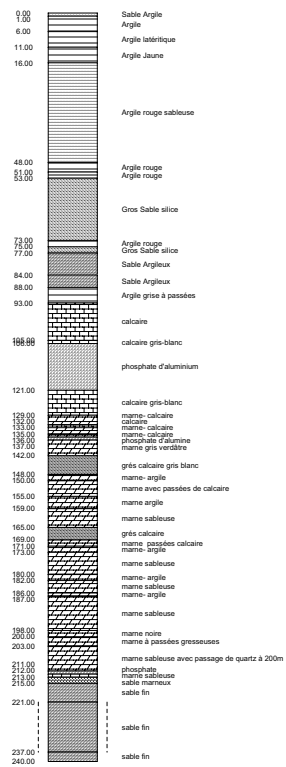
08-2X-0026 (VILLAGEDE SADEL)



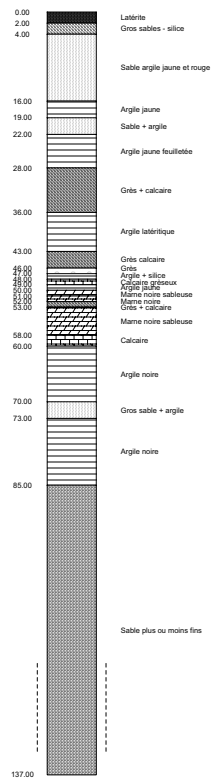
08-2X-0027 (VILLAGEDE DOUMGA OURO ALPHA)



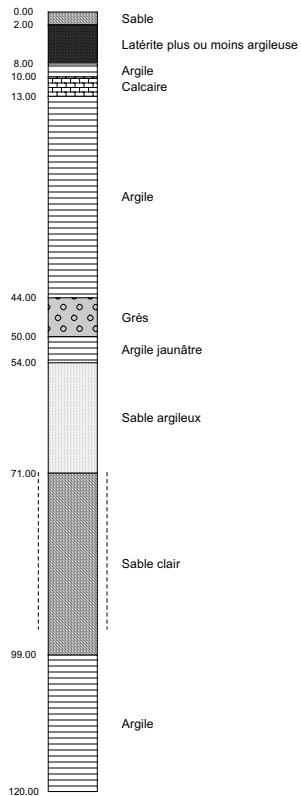
08-3X-0019 (VILLAGEDE KOUNDEL)




08-4X-0001 (VILLAGEDE GASSE BARKEDJI (LOUGUE GNEBI))



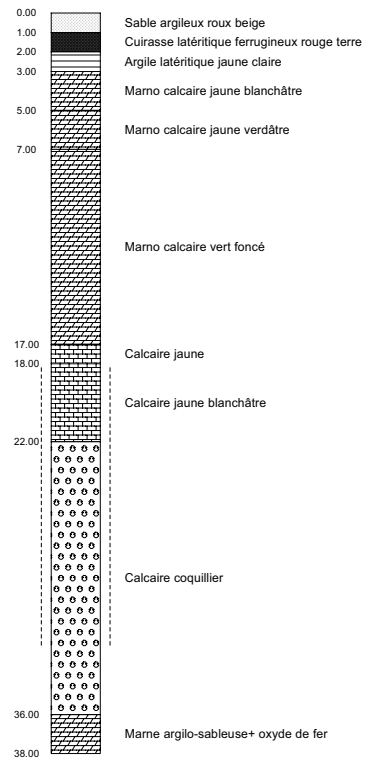
08-5X-0003 (VILLAGEDE THIANCONE HIRAYE)



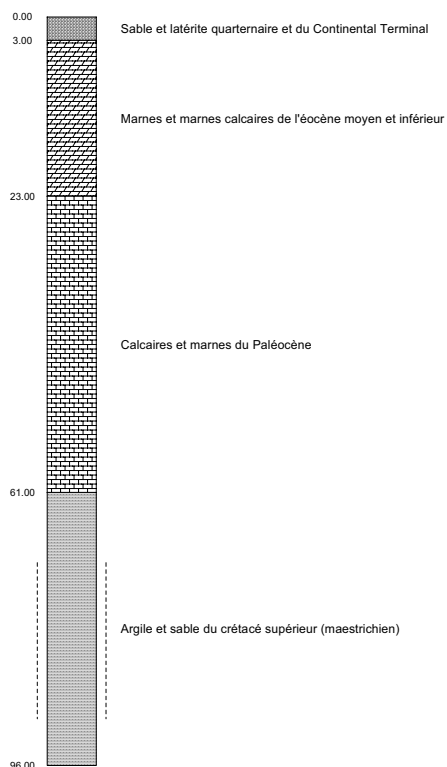
08-5X-0006 (VILLAGEDE BOYNADJI SINTHIOU)



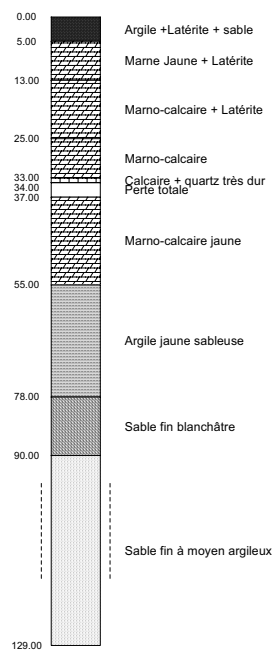
08-5X-0009 (VILLAGEDE HOMBO)




08-5X-0010 (VILLAGEDE HOMBO)




08-5X-0011 (VILLAGEDE THIANCONE BOGUEL)



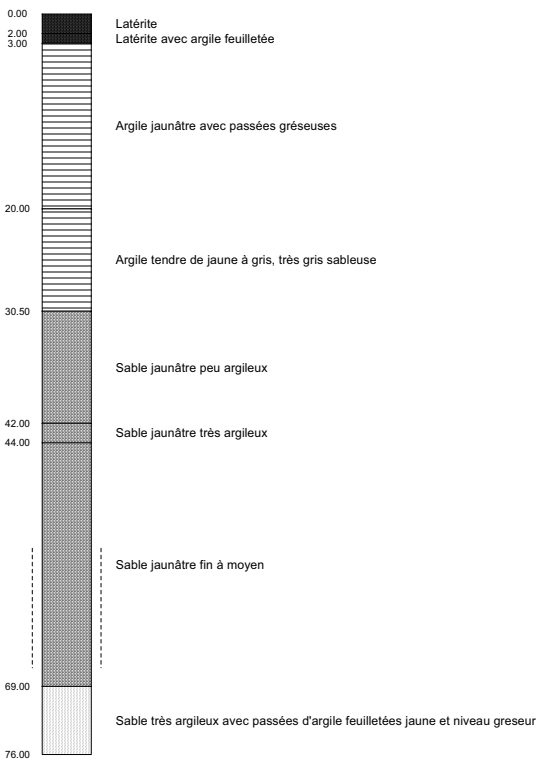
08-5X-0012 (VILLAGEDE HAMARABE)



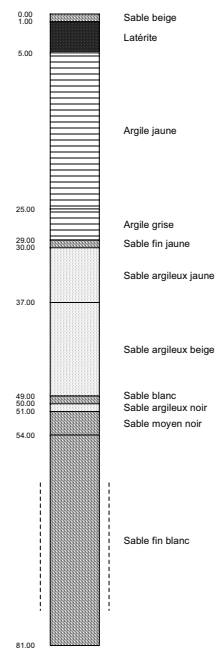
08-5X-0013 (VILLAGE DE BILINAIBE MBAILA)



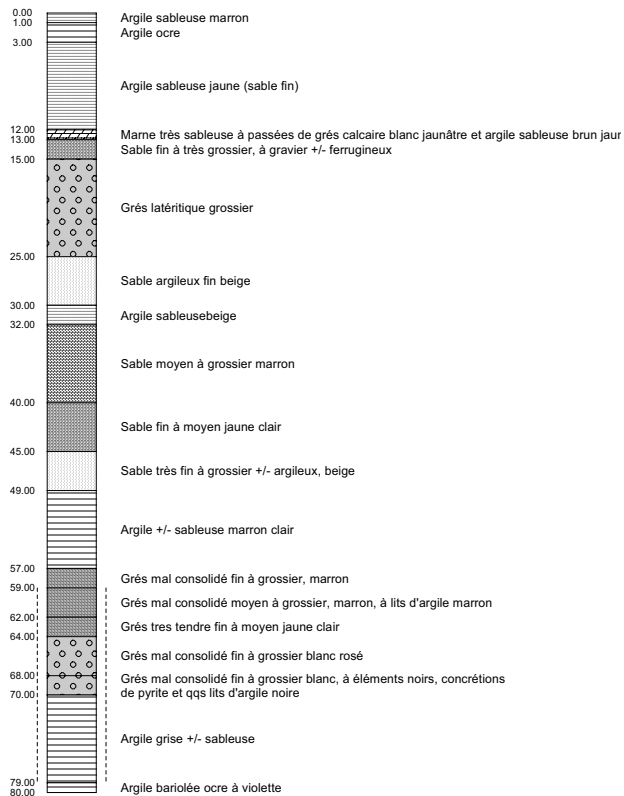
08-5X-0014 (VILLAGE DE DANTHIALY)




08-6X-0001 (VILLAGE DE KANEL)




08-6X-0002 (VILLAGE DE OUROSSOGUI)




08-6X-0003 (VILLAGEDE OUROSSOGUI)



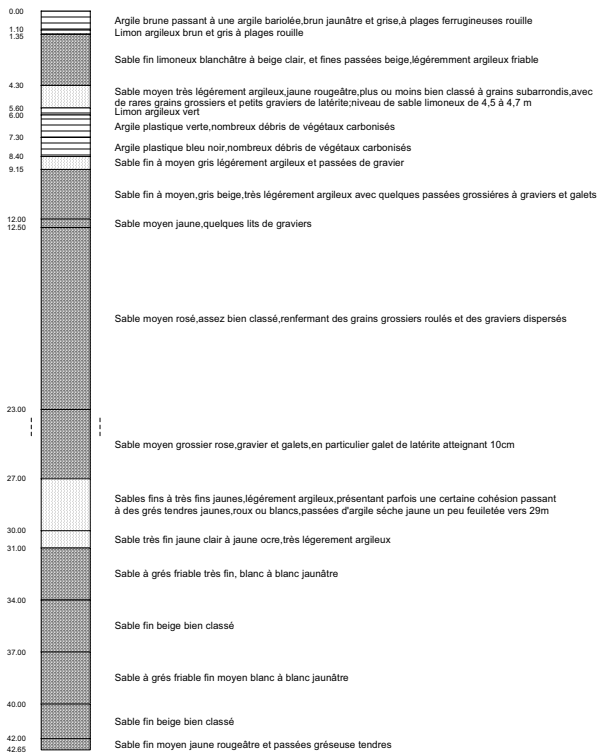
08-6X-0008 (VILLAGEDE KANEL F1)



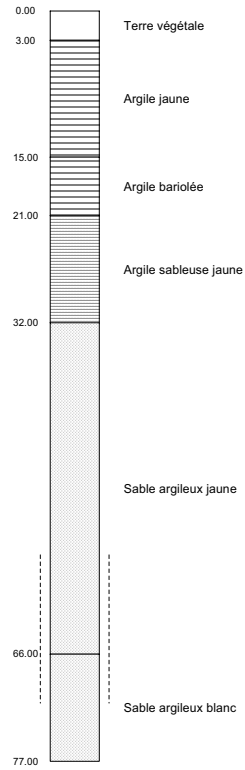
08-6X-0011 (VILLAGEDE KANEL F4)



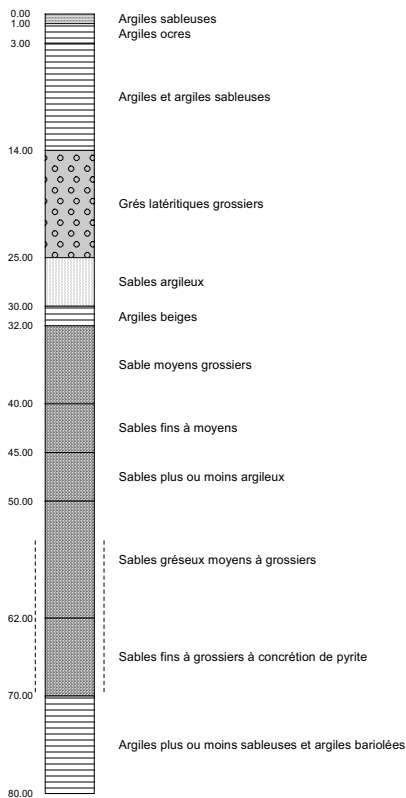
08-6X-0012 (VILLAGEDE THIAMBE F5)



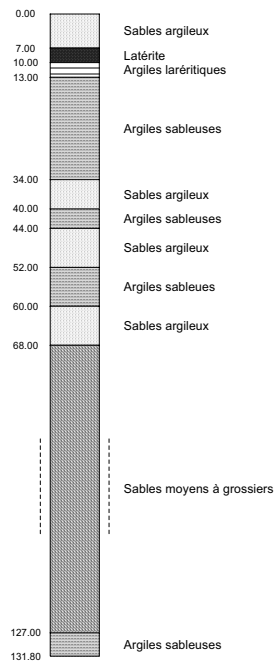
08-6X-0013 (VILLAGEDE THIAMBE F6)



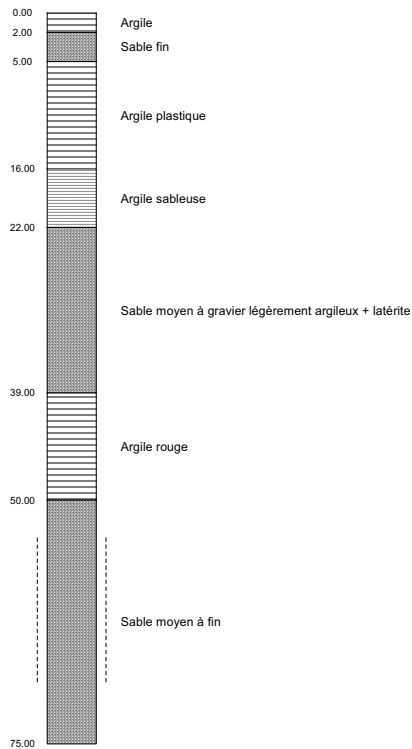
08-6X-0017 (VILLAGEDE KANEL)



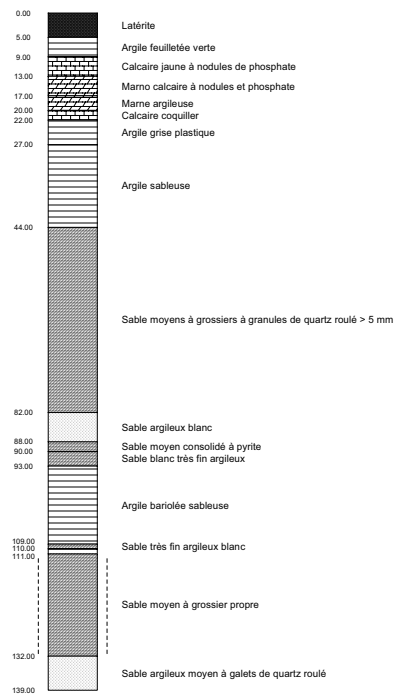
08-6X-0024 (VILLAGEDE OUROSSOGUI)



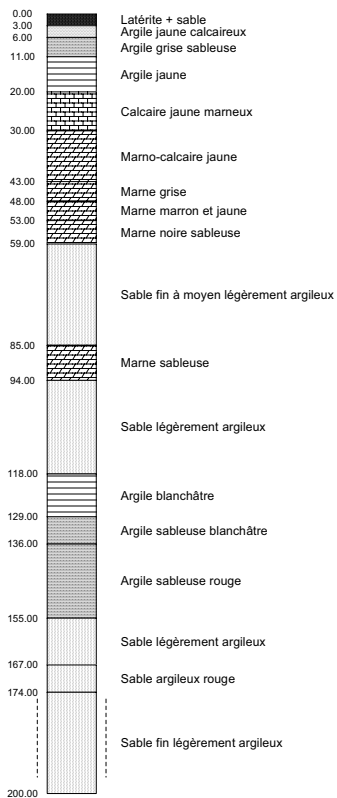
08-6X-0025 (VILLAGEDE HAMADY OUNARE)




08-6X-0026 (VILLAGEDE ODOBERE)



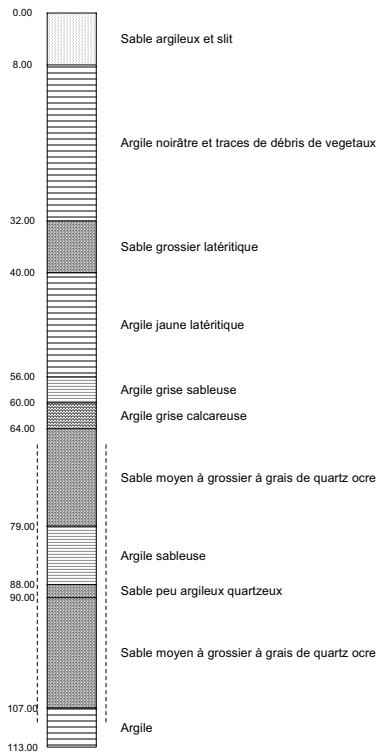
08-6X-0028 (VILLAGEDE OURO SIDY)



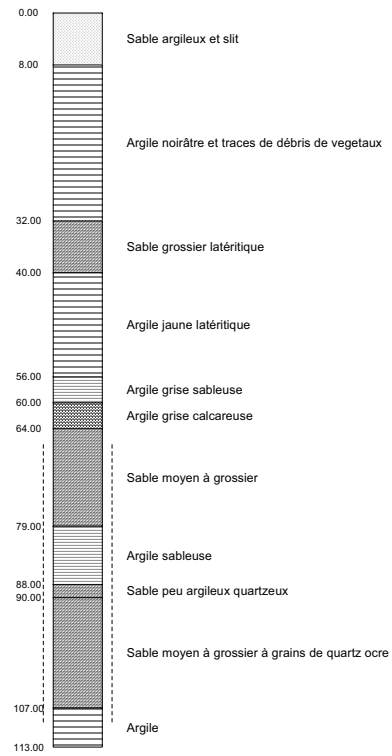
08-6X-0029 (VILLAGEDE SINTHIOU GARBA FALBE)



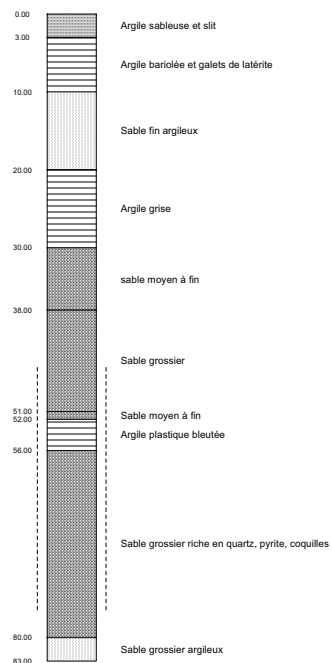
08-6X-0030 (VILLAGEDE KANEL)



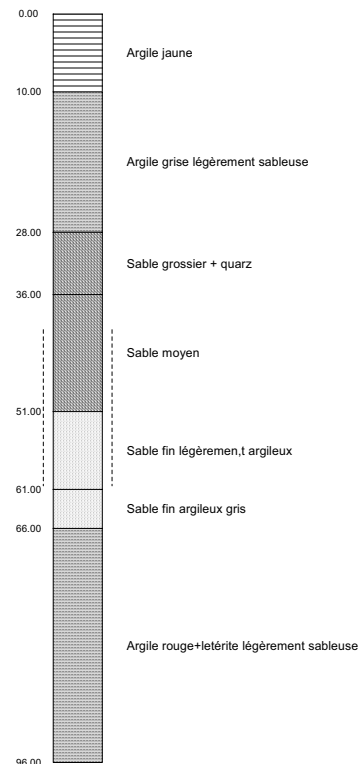
08-6X-0033 (VILLAGEDE MATAM F1)




08-6X-0034 (VILLAGEDE MATAM F1)



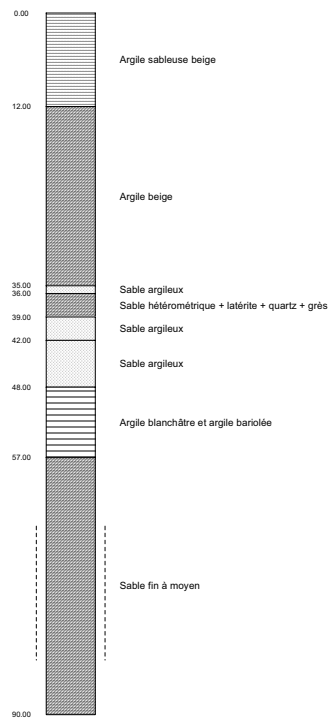
08-6X-0037 (VILLAGEDE MATAM F2)



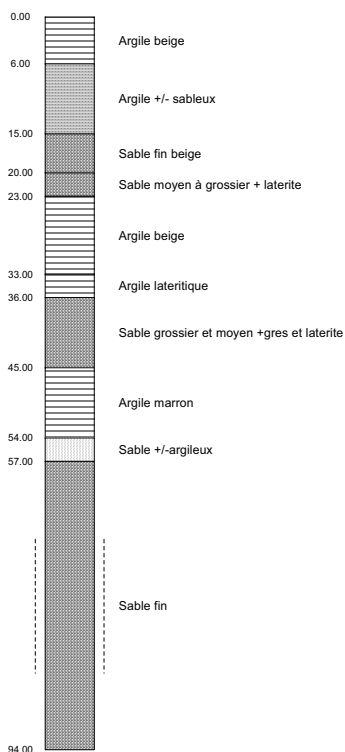
08-6X-0069 (VILLAGEDE BELITHIOWY)



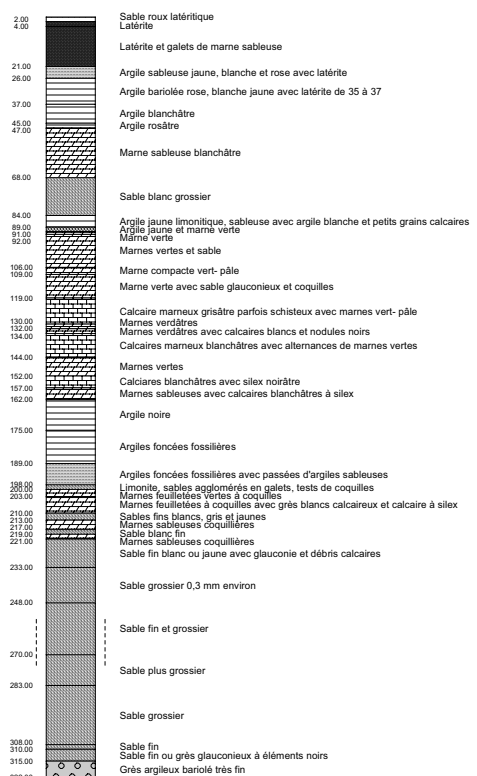
08-6X-0070 (VILLAGEDE THIALY)



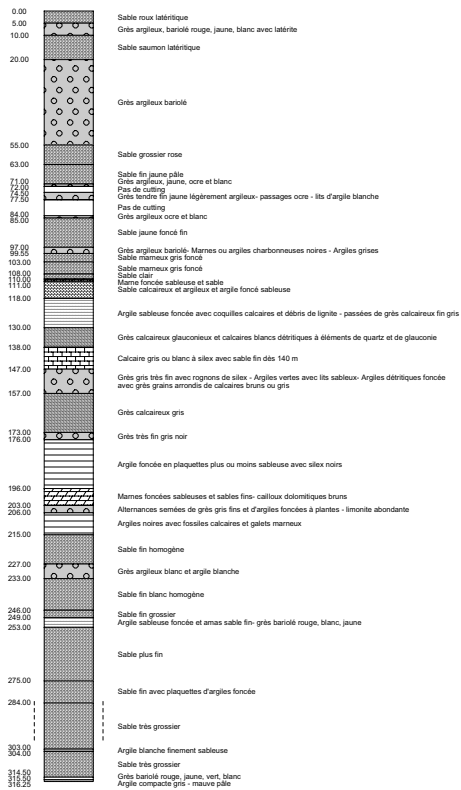
08-6X-0071 (VILLAGEDE BOW)



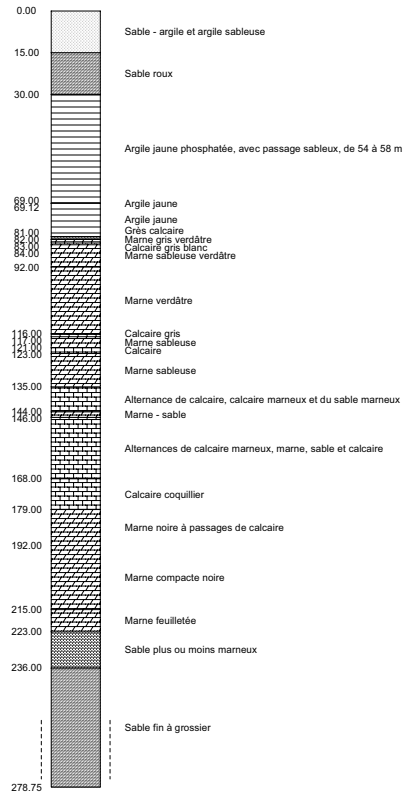
08-6X-0072 (VILLAGEDE GARLY)




08-7X-0001 (VILLAGEDE RANEROU)




08-7X-0002 (VILLAGEDE LOUMBOL)




08-7X-0003 (VILLAGEDE BELEL)



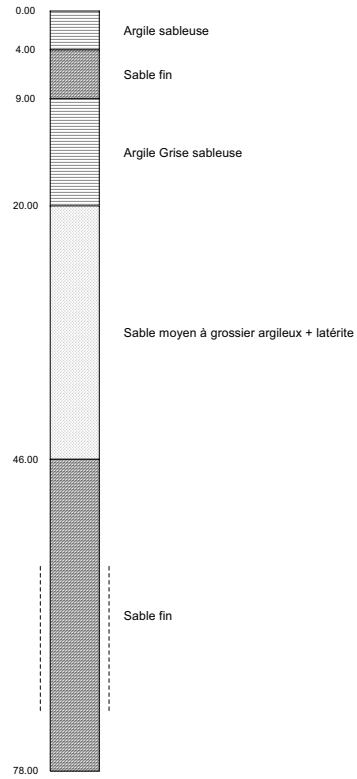
08-7X-0004 (VILLAGEDE THIANGOL DENDOU)




08-8X-0001 (VILLAGEDE NAMARY)




08-9X-0001 (VILLAGEDE TEKINGUEL)



09-4X-0001 (VILLAGEDE GANGUEL SOULE)



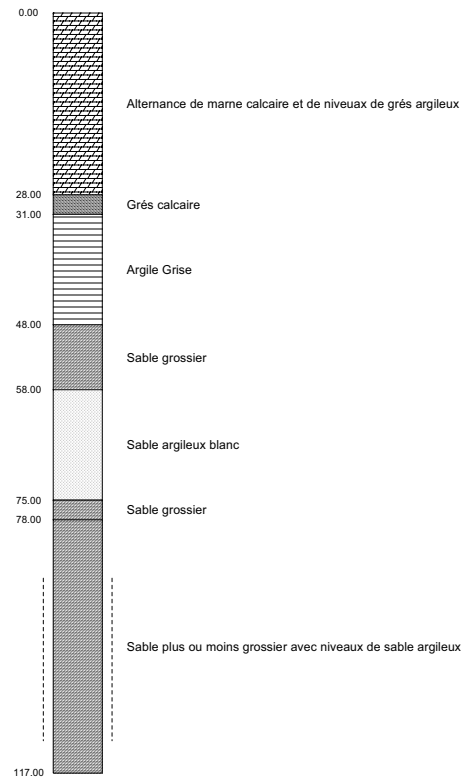
09-4X-0002 (VILLAGEDE BAPALEL)




09-7X-0001 (VILLAGEDE SEMME)



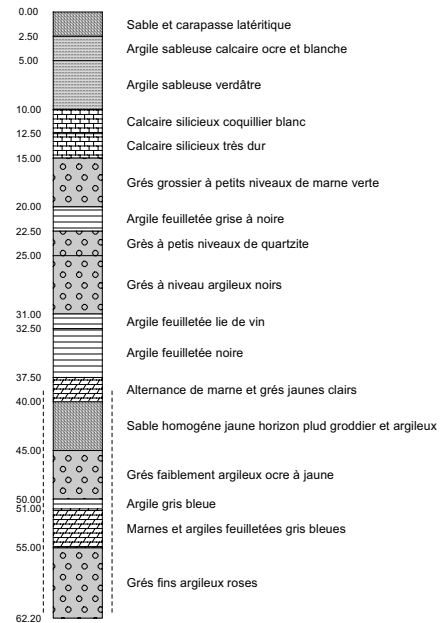
09-7X-0002 (VILLAGEDE DOUNDE)




09-7X-0003 (VILLAGEDE AOURE)



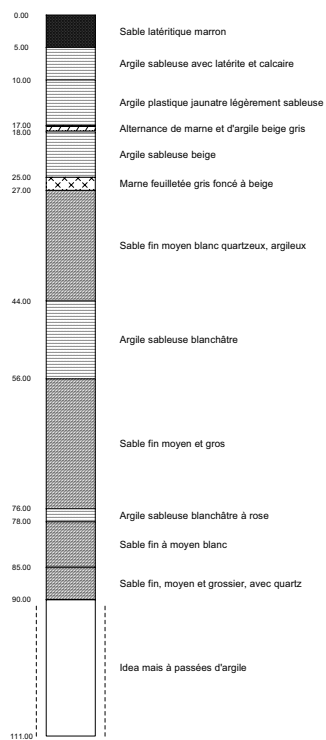
09-7X-0009 (VILLAGEDE ORKADIERE)



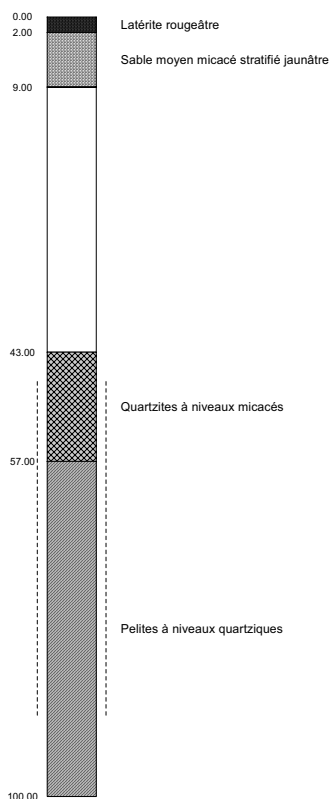
09-7X-0011 (VILLAGEDE DIALLOUBE DIAMOUGUEL)



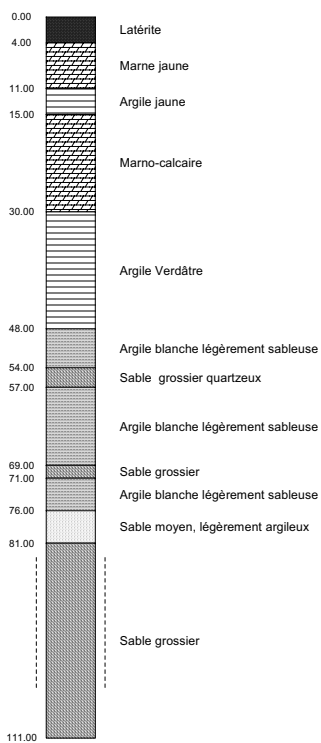
09-7X-0012 (VILLAGEDE VALEL)




09-7X-0014 (VILLAGEDE VALEL)




09-7X-0017 (VILLAGEDE APPE DIALOMBE)



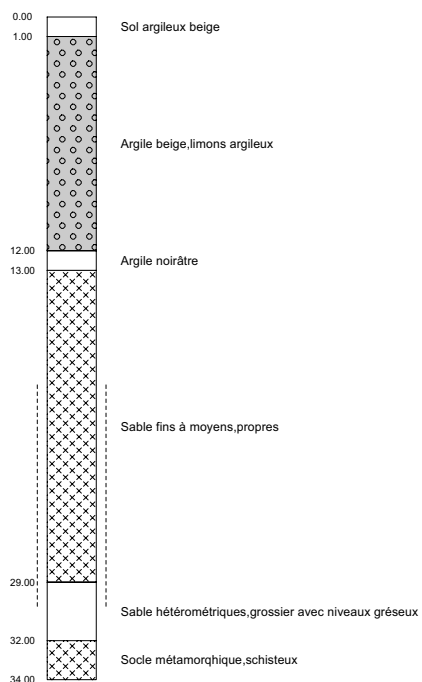
09-7X-0019 (VILLAGEDE AOURE)



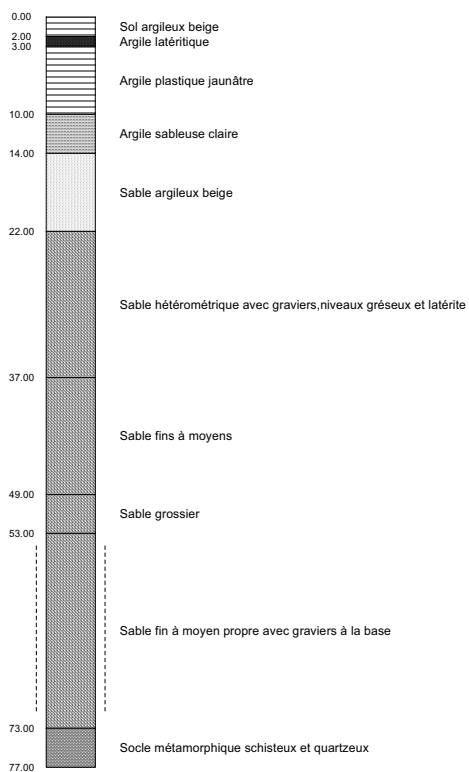
09-7X-0022 (VILLAGEDE SEMME)



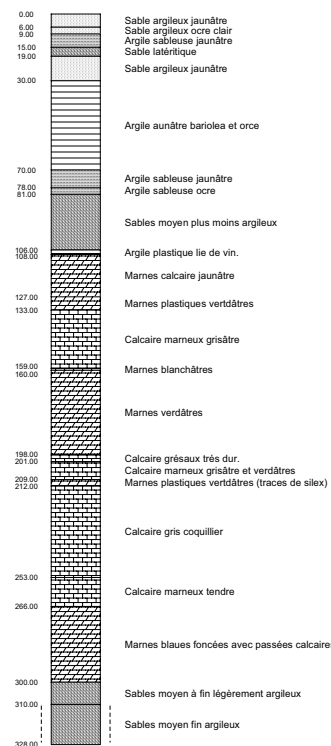
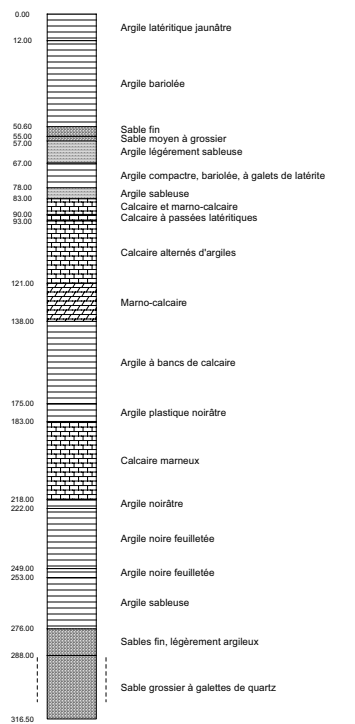
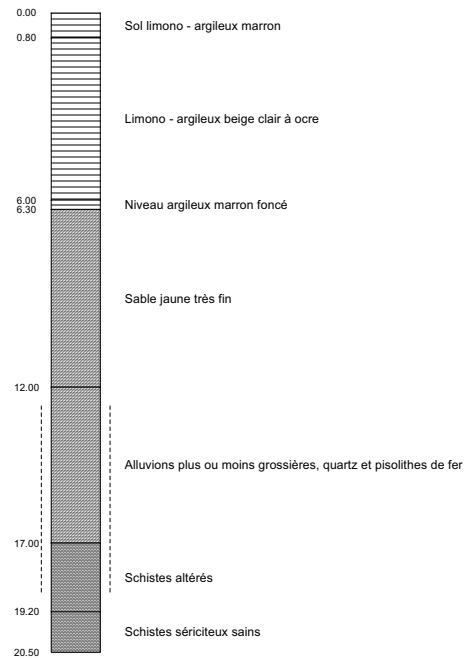
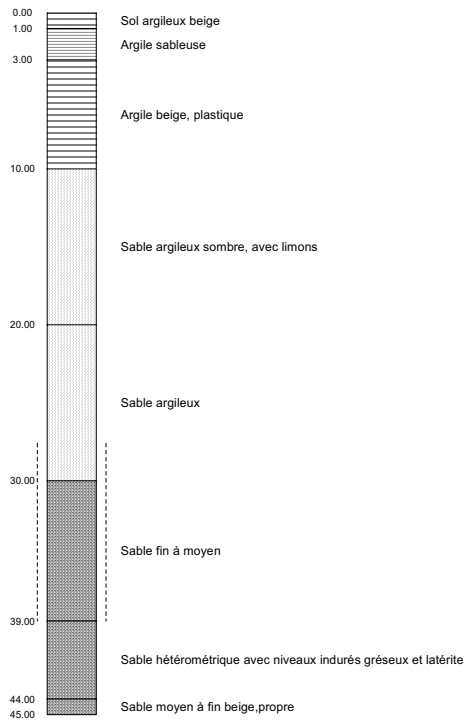
09-7X-0023 (VILLAGEDE YERIMALE TOROBE)




09-7X-0024 (VILLAGEDE GALADE)

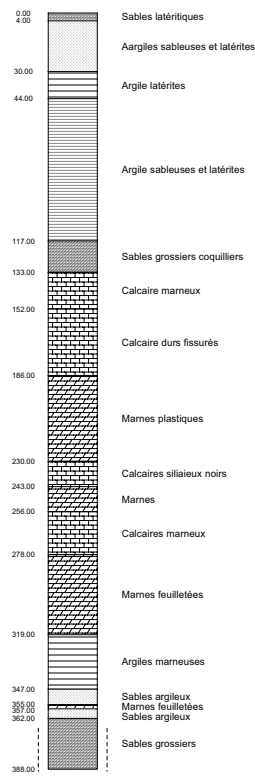


09-7X-0025 (VILLAGEDE SINTHIOU FADIAR)







13-2X-0002 (VILLAGEDE KORKOL)



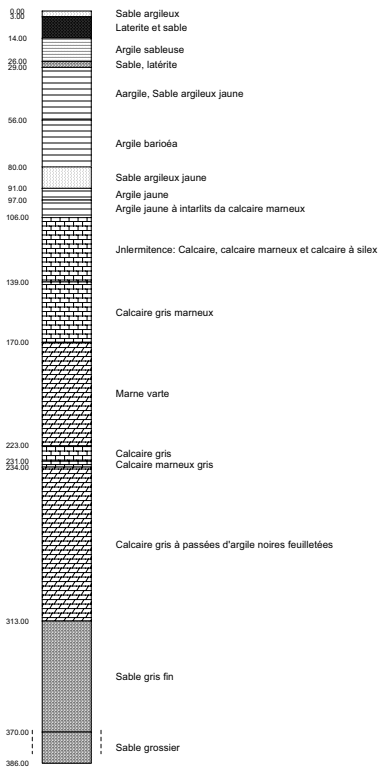
13-2X-0003 (VILLAGEDE BARKEDJI)



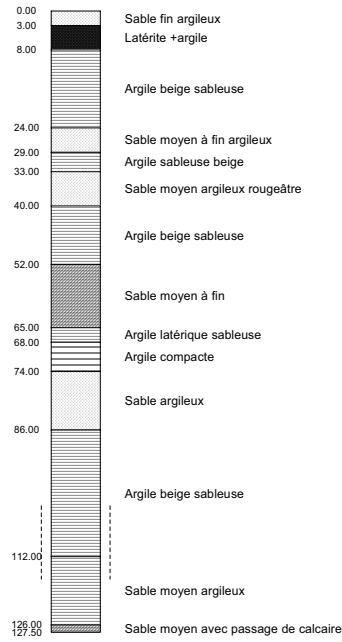
13-3X-0002 (VILLAGEDE BOULONE SENO)



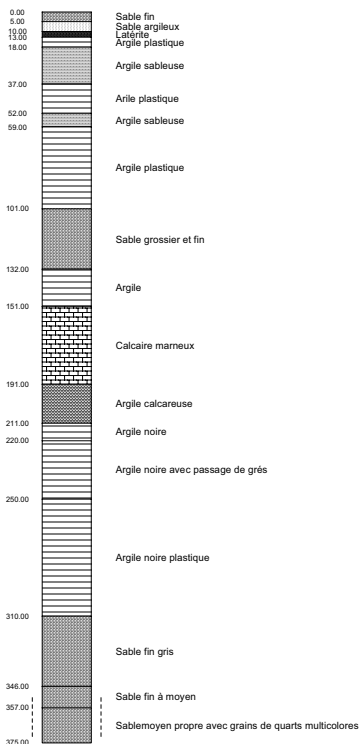
13-3X-0004 (VILLAGEDE BOULONE SENO)



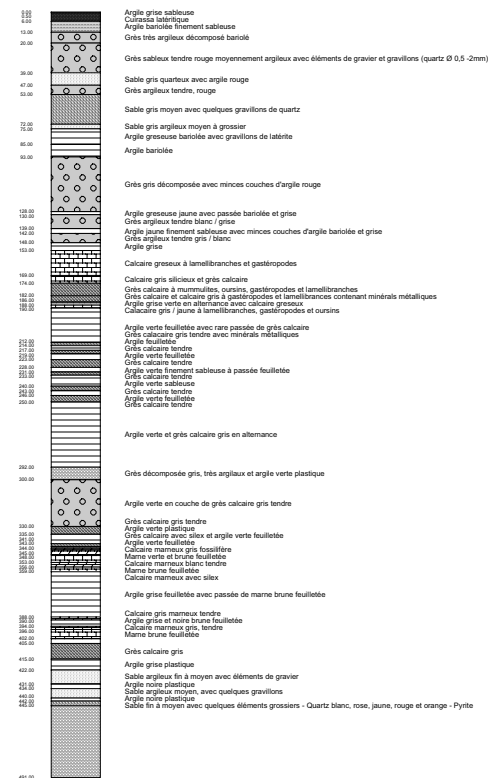
13-4X-0002 (VILLAGEDE TIANOK SANGUE)



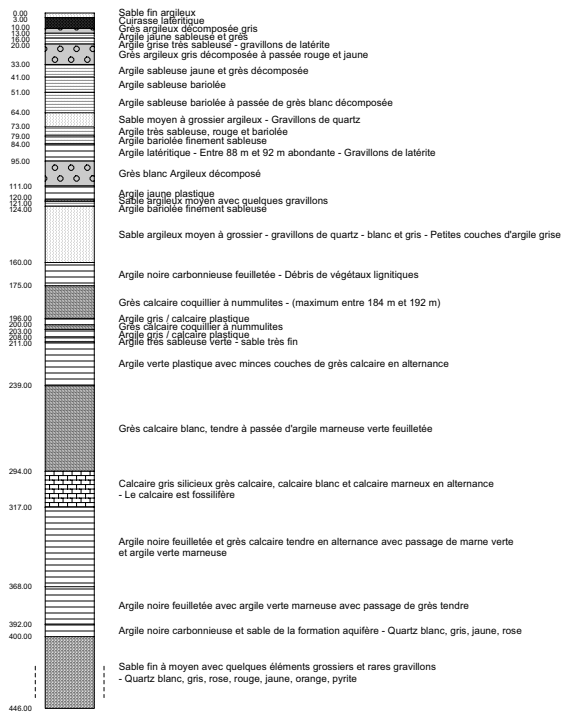
13-5X-0004 (VILLAGEDE DAROU MANNA)



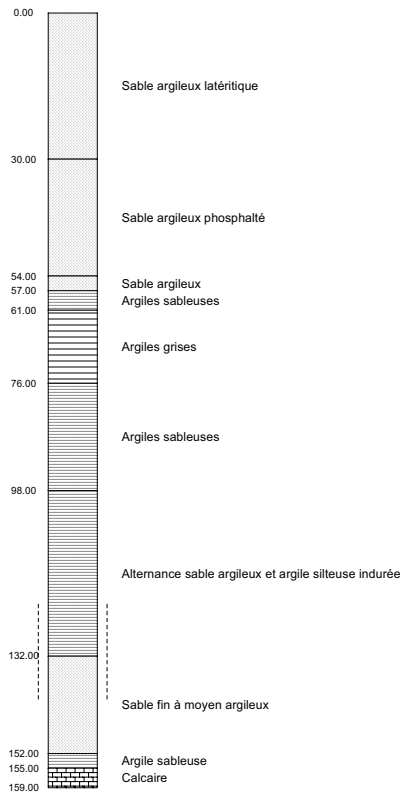
13-5X-0006 (VILLAGEDE BOUNDOU MBABA)




13-6X-0002 (VILLAGEDE LOAF)



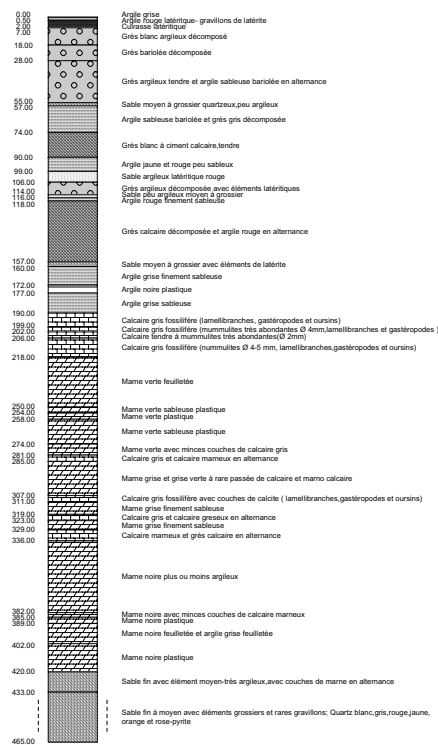
13-8X-0001 (VILLAGEDE SYLL ESCALE)



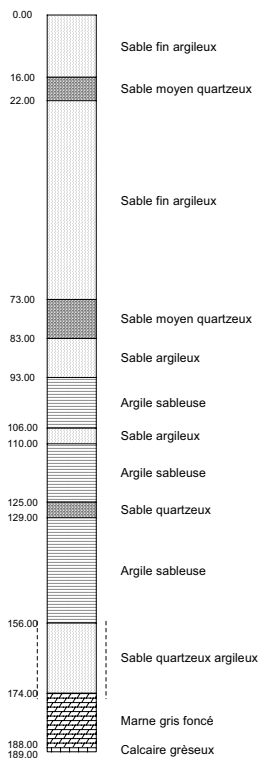
13-8X-0003 (VILLAGEDE FASS GOUNASS)



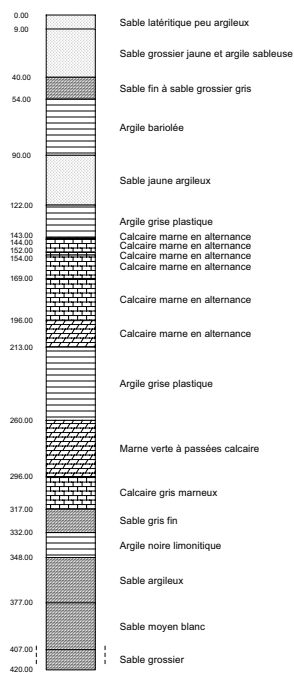
13-8X-0004 (VILLAGEDE VELINGARA KOTO)



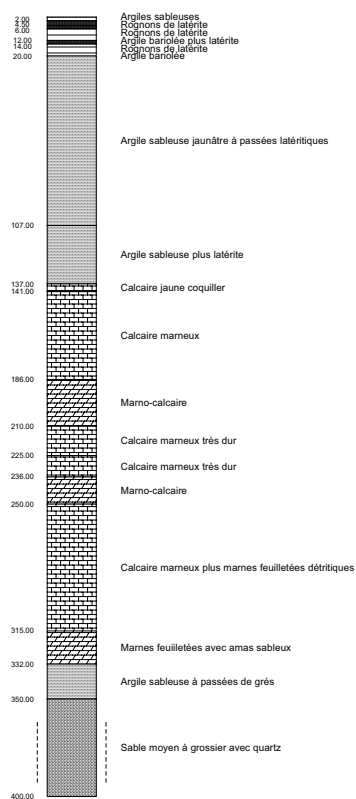
13-8X-0006 (VILLAGEDE BOYNGUEL DADI)




13-9X-0001 (VILLAGEDE MALEMB)



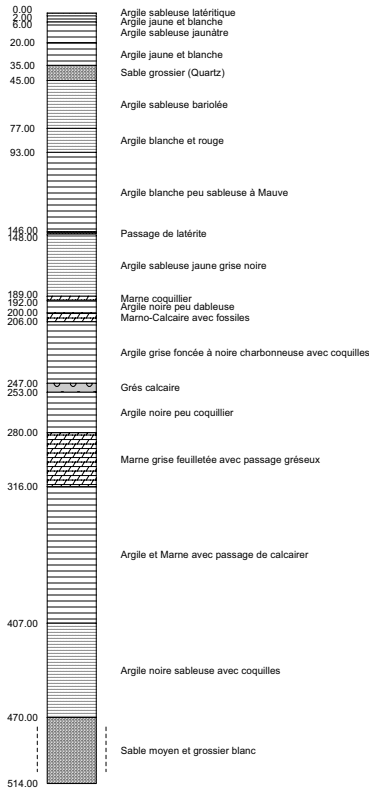
14-1X-0001 (VILLAGEDE SIVIABE)



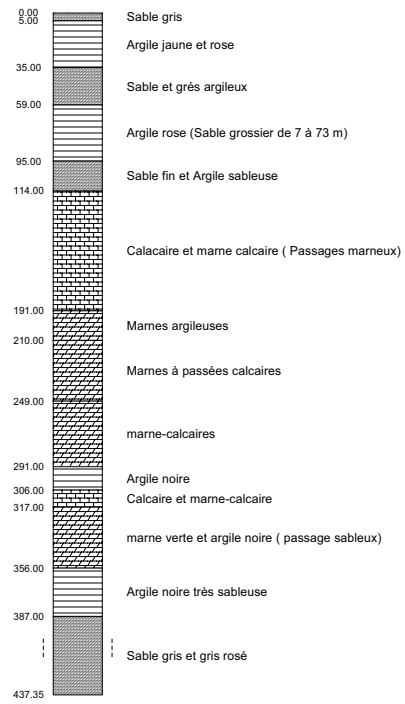
14-1X-0003 (VILLAGEDE CIVIABE OCCIDENTAL)



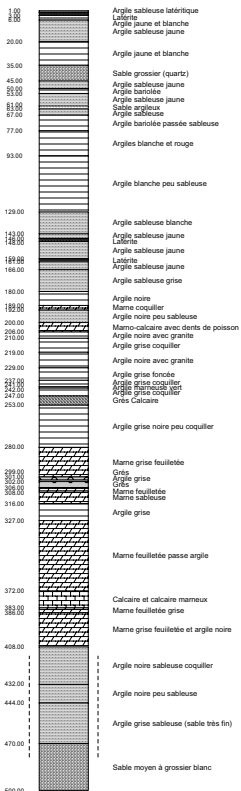
14-2X-0002 (VILLAGEDE MBOUNG)



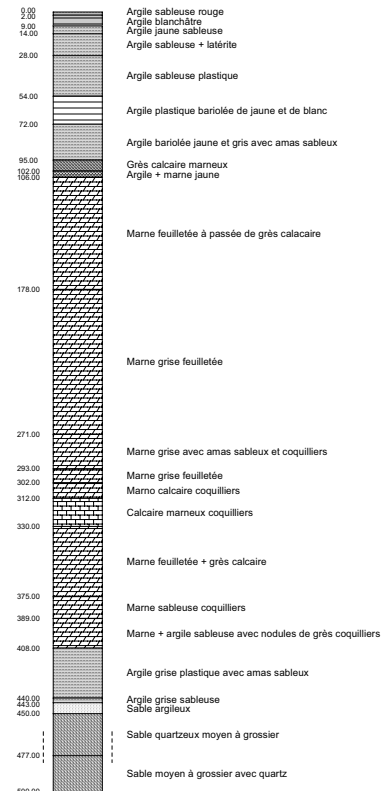
14-2X-0003 (VILLAGEDE DOUNOUBEL)



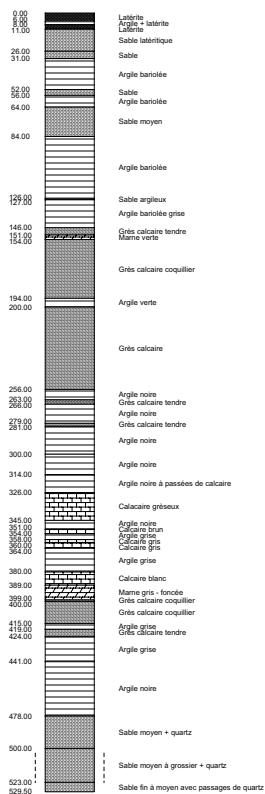
14-4X-0001 (VILLAGEDE SINTHIOU MAMOUDOU)




14-4X-0002 (VILLAGEDE DOUNOUBEL)



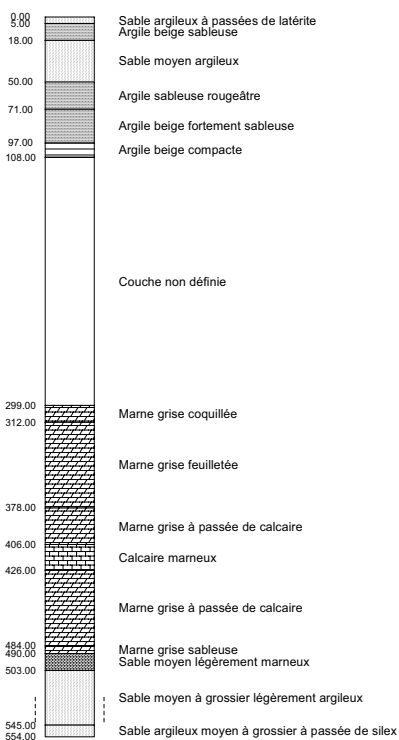
14-5X-0001 (VILLAGEDE DINEDJI)



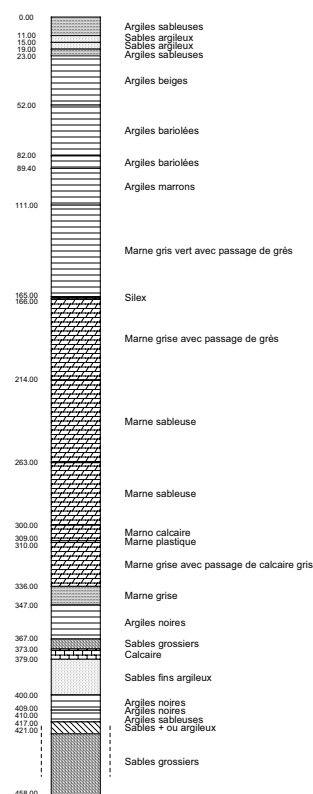
14-7X-0001 (VILLAGEDE DAVADI MEISSA PATHE)




14-7X-0002 (VILLAGEDE TINKOLI MANDINGUE)



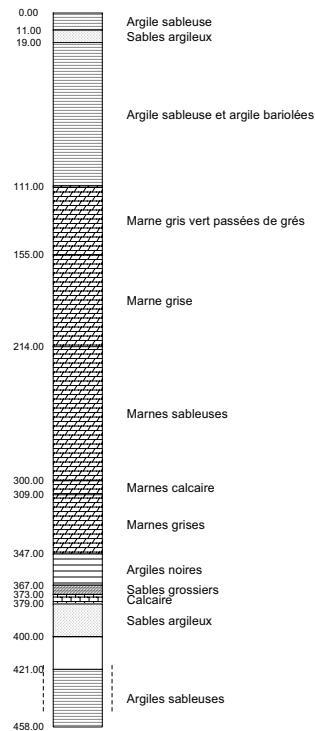
14-8X-0001 (VILLAGEDE SINTHIOU BOCAR ALI)



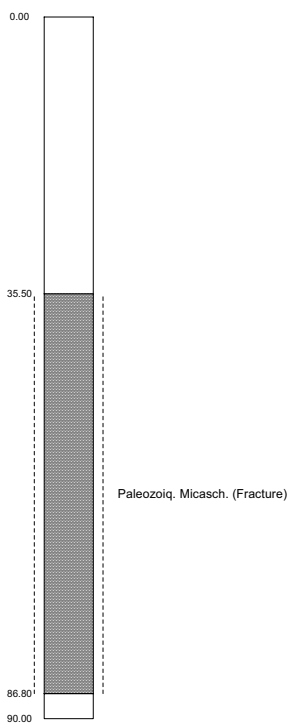
14-9X-0001 (VILLAGEDE BALLA)



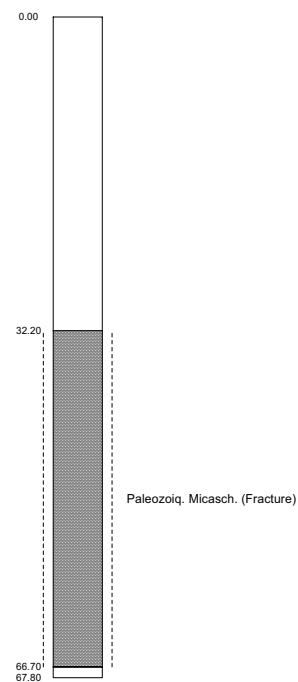
14-9X-0002 (VILLAGEDE BANTAMBALI)



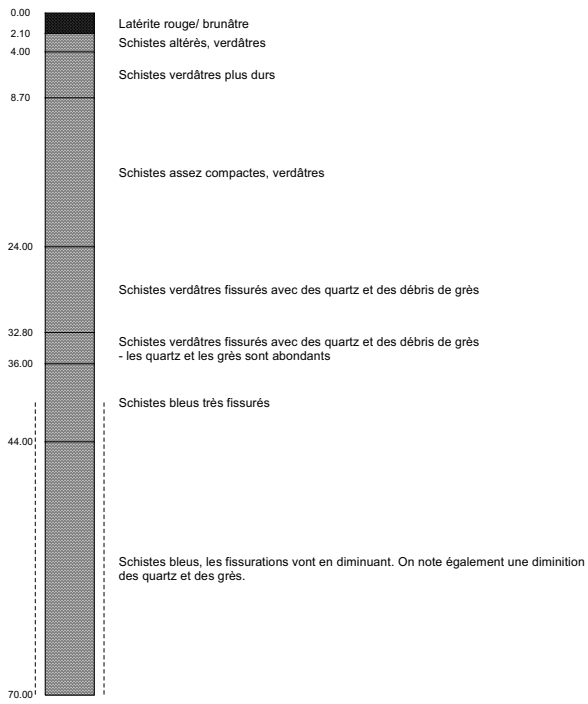
14-9X-0004 (VILLAGEDE KOUTHIA KASSE)




15-1X-0001 (VILLAGEDE Ganquel Maka)



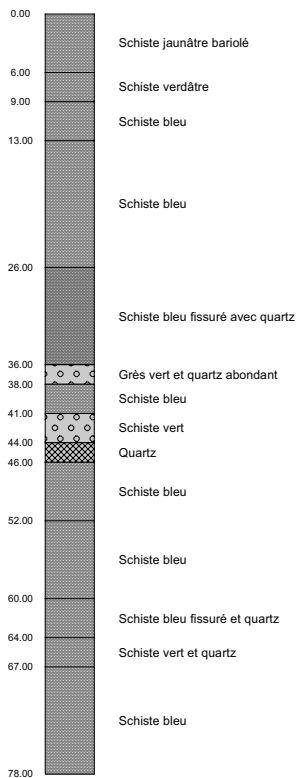
15-1X-0002 (VILLAGEDE GANGUEL MAKKA)




15-2X-0001 (VILLAGEDE MARS)



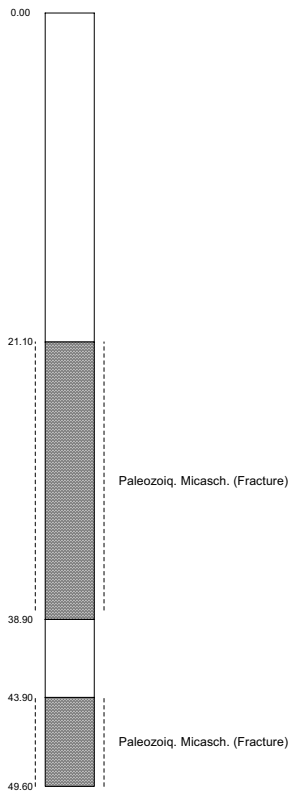
15-2X-0002 (VILLAGEDE KAHE)



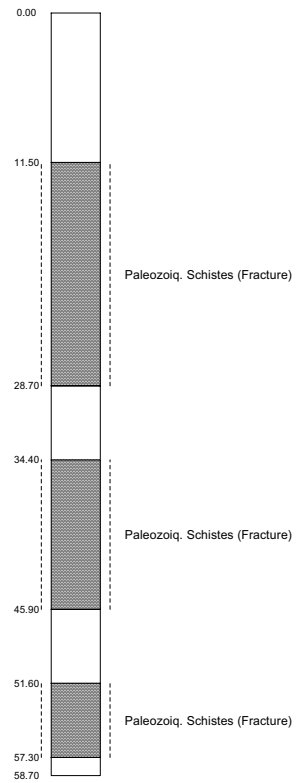
15-2X-0003 (VILLAGEDE BEMA)



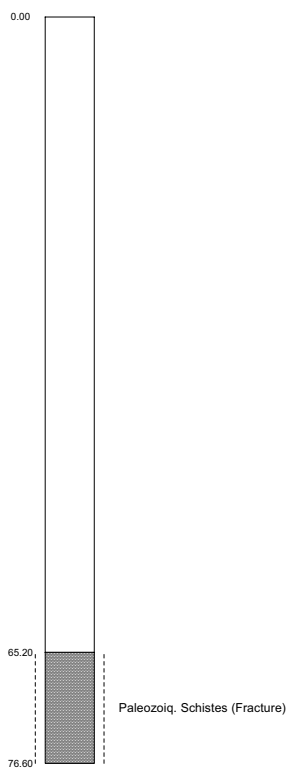
15-2X-0004 (VILLAGEDE SARE FADOUBE)



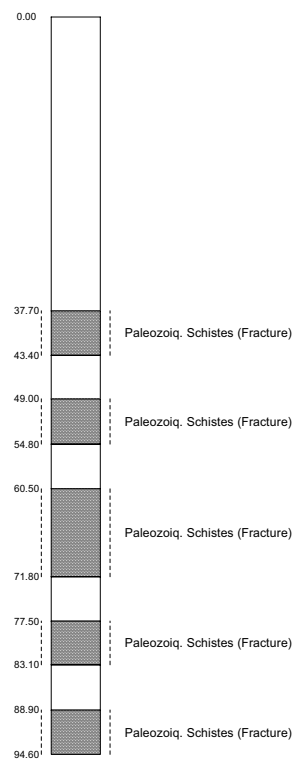
15-2X-0005 (VILLAGEDE BANDIE)



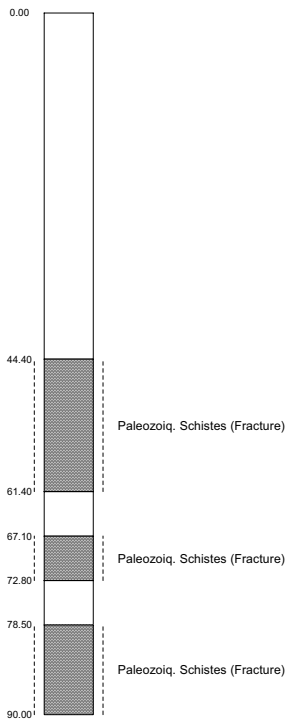
15-2X-0006 (VILLAGEDE TOURIME)



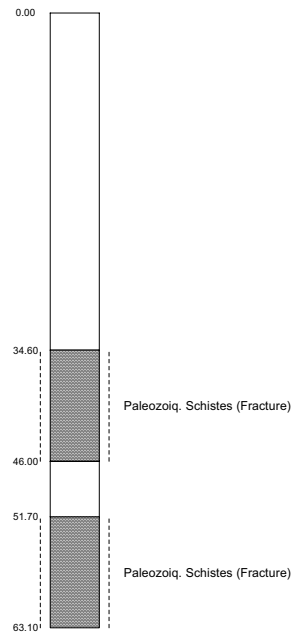
15-2X-0008 (VILLAGEDE KAHE)



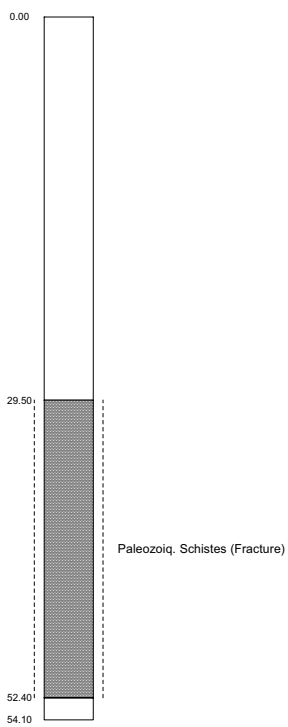
15-2X-0010 (VILLAGEDE MAYEL FILI)



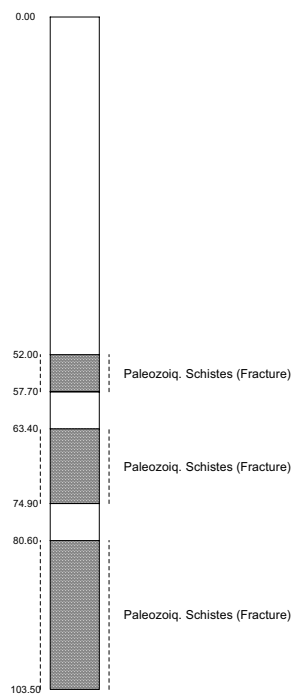
15-2X-0011 (VILLAGEDE SIRA TOROBE)



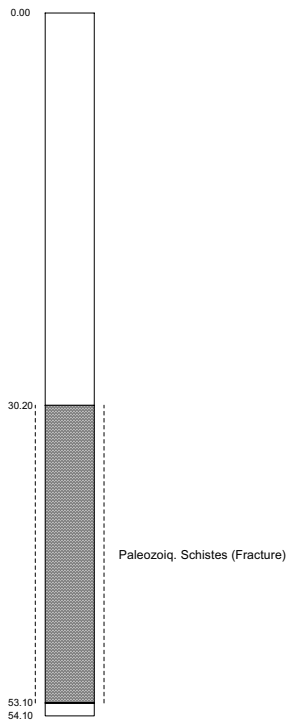
15-2X-0012 (VILLAGEDE DIABAL)



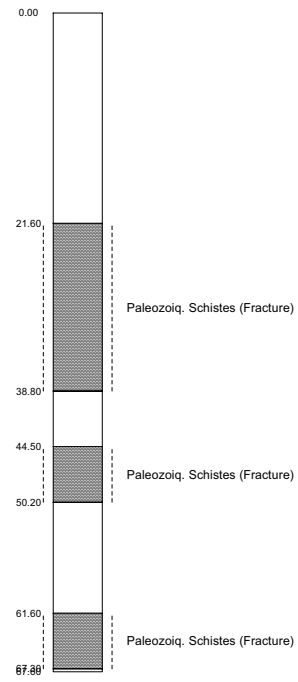
15-2X-0013 (VILLAGEDE MISSIRA SAMBA YIDE)



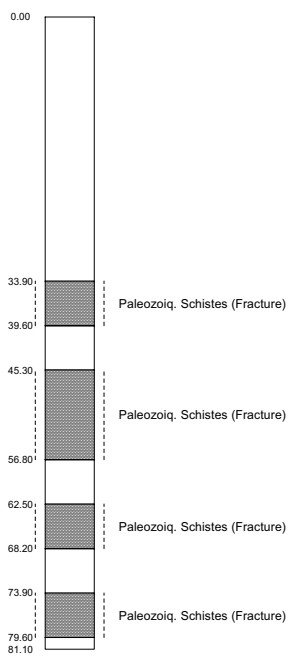
15-2X-0014 (VILLAGEDE BORDE DIAWARA)



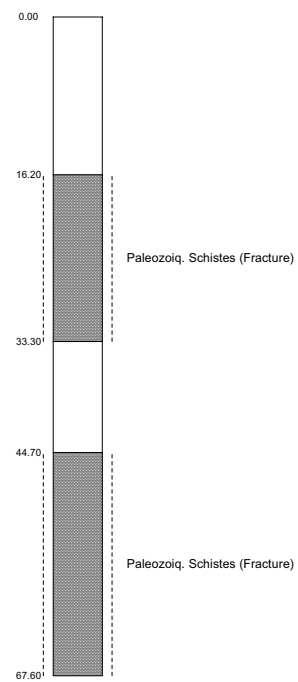
15-2X-0015 (VILLAGEDE ALAHINA BAMBARA F2)



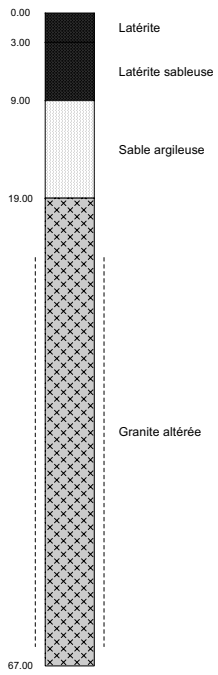
15-2X-0016 (VILLAGEDE MANTHIABOU)



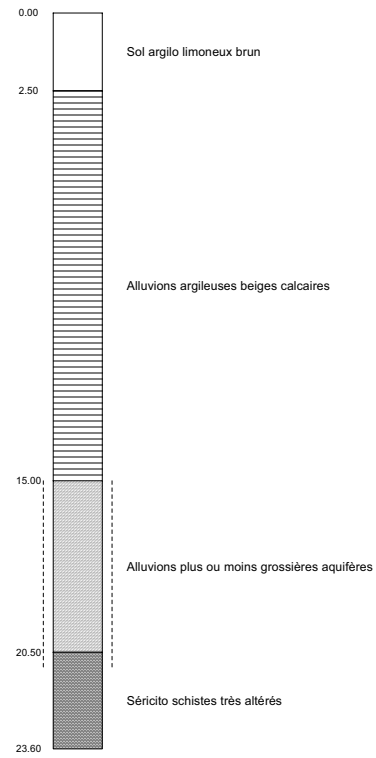
15-2X-0017 (VILLAGEDE MAYEL FILI)



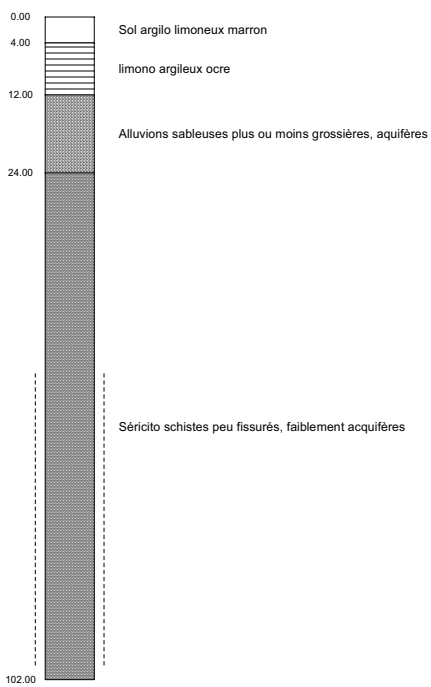
15-2X-0018 (VILLAGEDE TOURIME)




15-2X-0022 (VILLAGEDE GABOU)



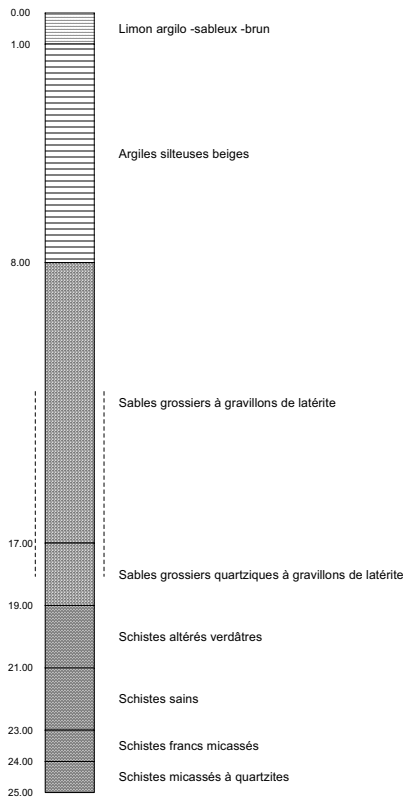
15-2X-0036 (VILLAGEDE TUABOU)



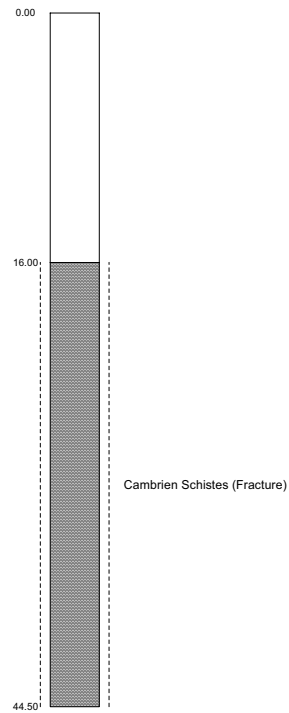
15-2X-0037 (VILLAGEDE TUABOU)



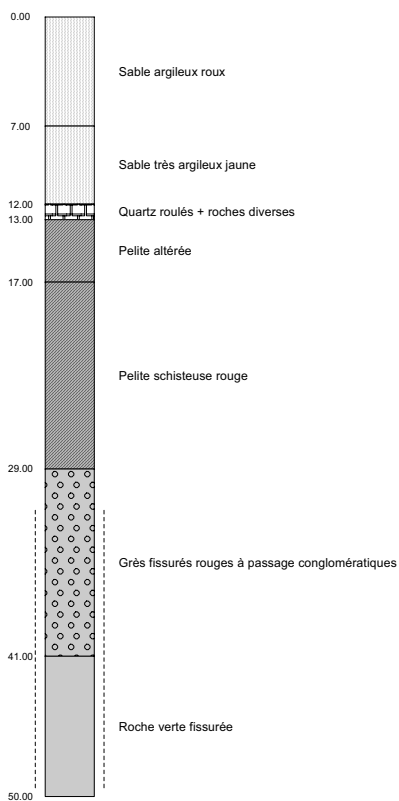
15-2X-0039 (VILLAGEDE BAKEL)



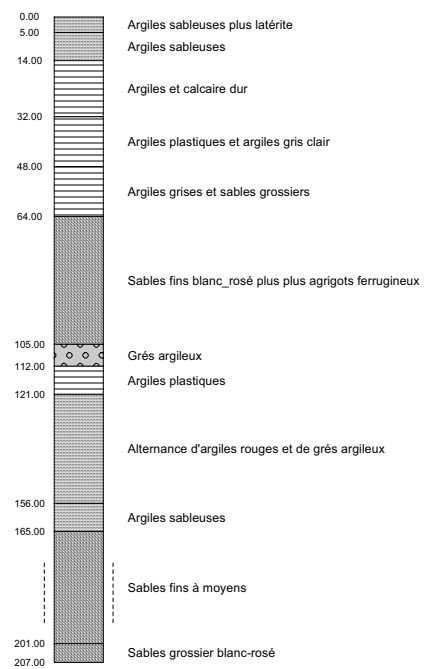
15-2X-0040 (VILLAGEDE BAKEL)



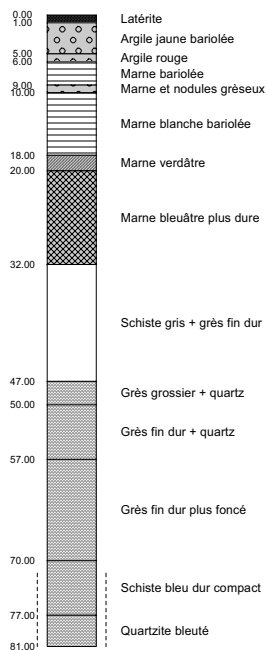
15-3X-0001 (VILLAGEDE BALLOU)



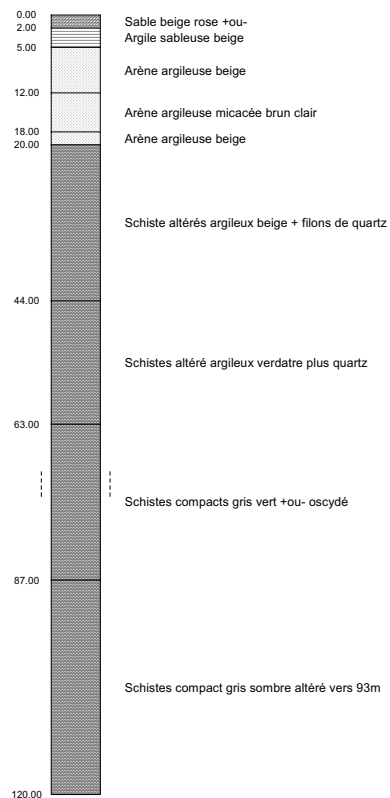
15-3X-0003 (VILLAGEDE SEBOU)




15-4X-0001 (VILLAGEDE BOKISSABOUDOU)



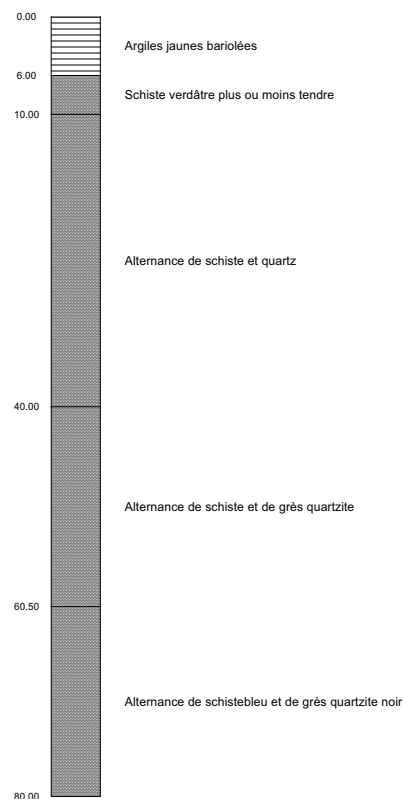
15-5X-0001 (VILLAGEDE SINTHIOU FISSA)



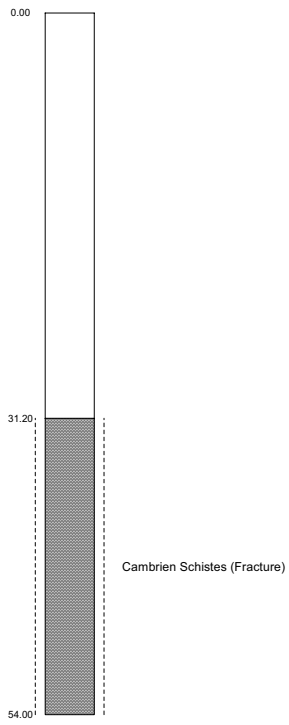
15-5X-0003 (VILLAGEDE YOUPE HAMADI)



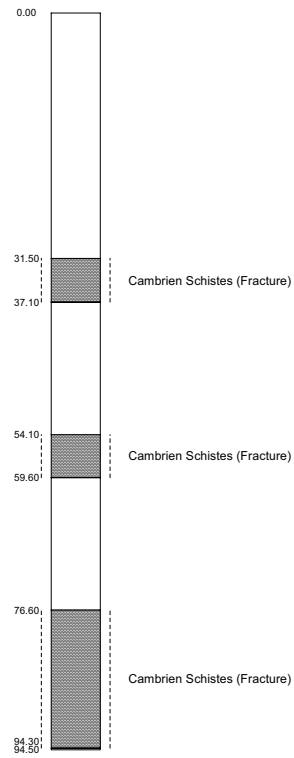
15-5X-0005 (VILLAGEDE YOUPE HAMADI)



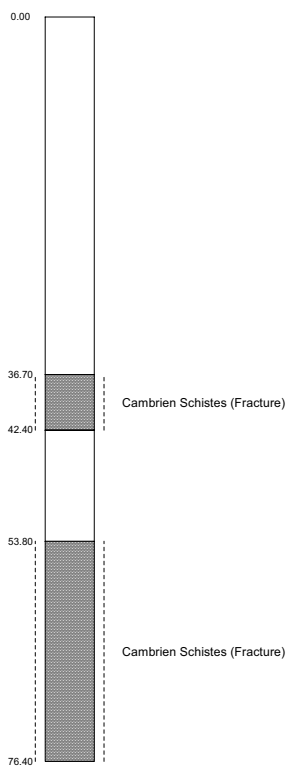
15-5X-0006 (VILLAGEDE KADIEL SAMBOUBOU)



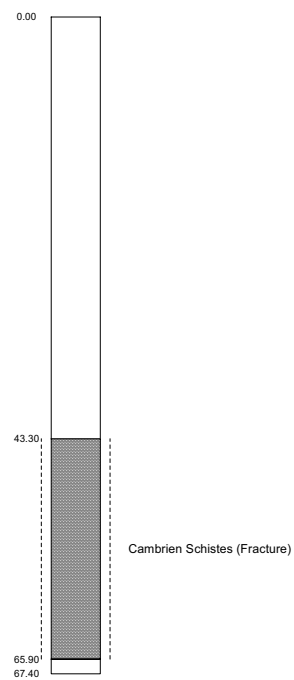
15-5X-0007 (VILLAGEDE MAMA NDAO)



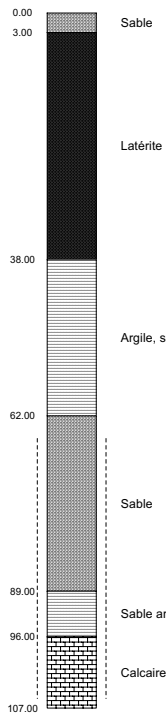
15-5X-0008 (VILLAGEDE ARIGABO)



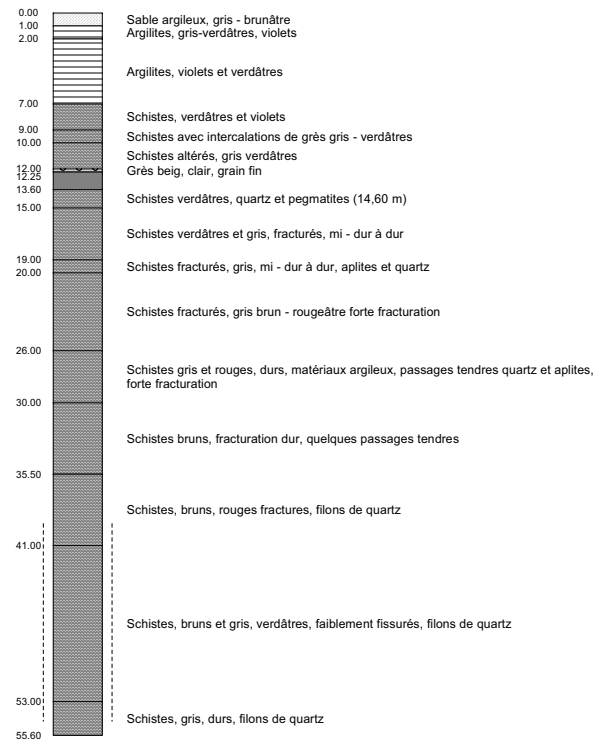
15-5X-0009 (VILLAGEDE GOUREL SENO YOUPE)



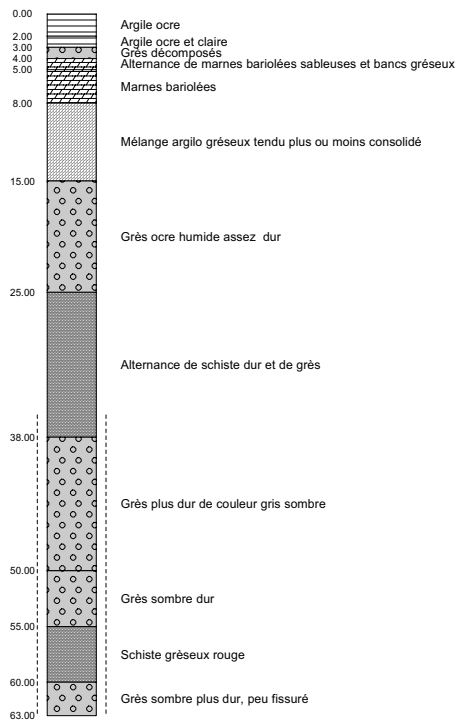
15-5X-0010 (VILLAGEDE SAKHO COUNDA)



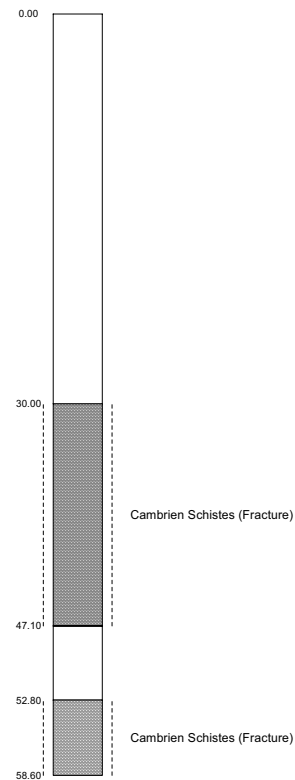
15-5X-0011 (VILLAGEDE YOUPE HAMADY)



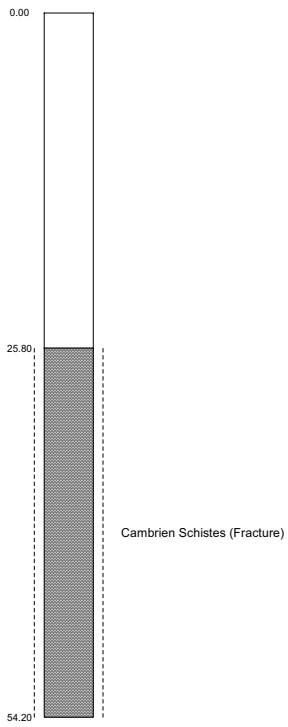
15-6X-0001 (VILLAGEDE KIDIRA)



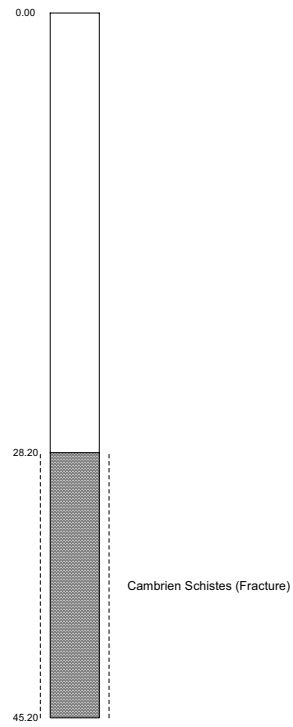
15-6X-0002 (VILLAGEDE SINTHIOU DIOHE)



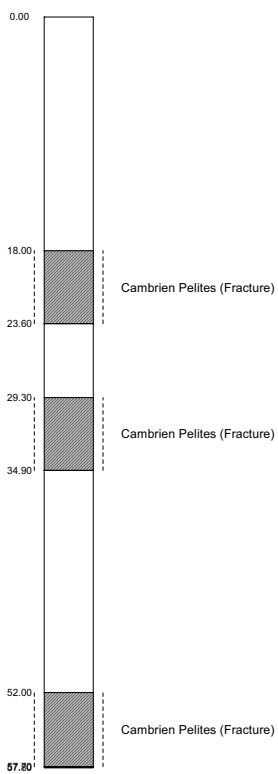
15-6X-0003 (VILLAGEDE BELLE)



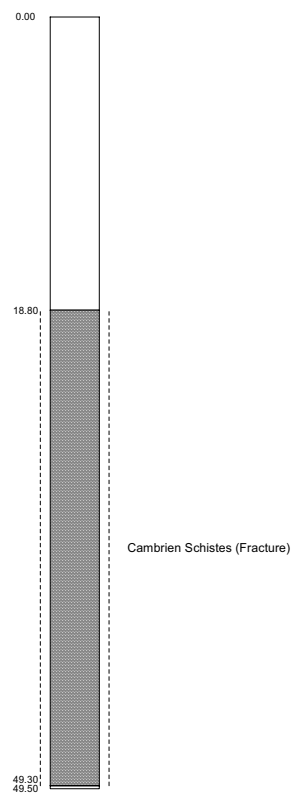
15-6X-0004 (VILLAGEDE BARA)



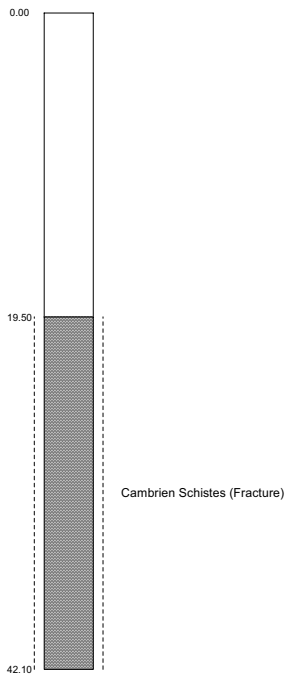
15-6X-0005 (VILLAGEDE BOHE)



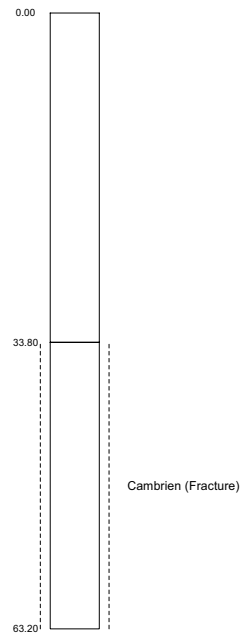
15-6X-0006 (VILLAGEDE SANOUKHOLE)



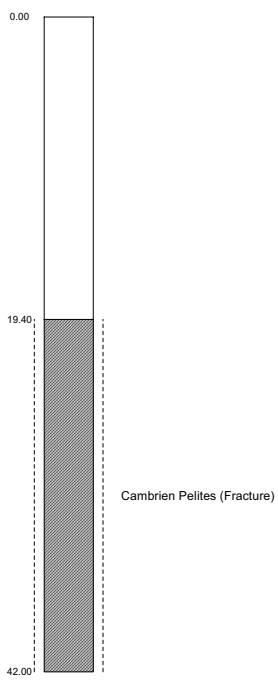
15-6X-0008 (VILLAGEDE NAYE)



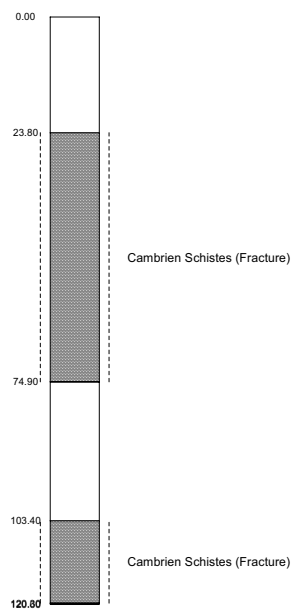
15-6X-0009 (VILLAGEDE SINTHIOU DIALIGUEL)



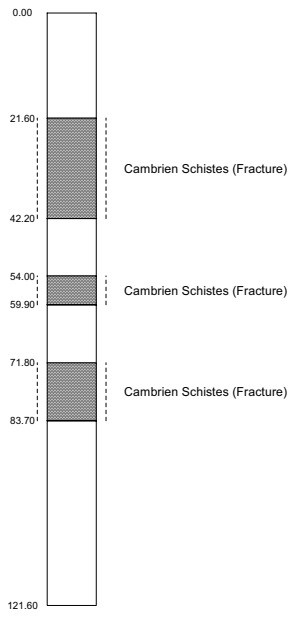
15-6X-0010 (VILLAGEDE HAMADJI)



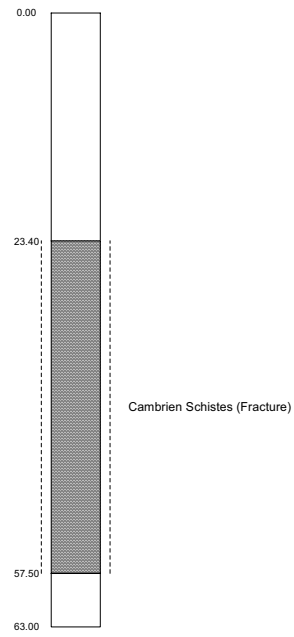
15-6X-0011 (VILLAGEDE DEDJI)



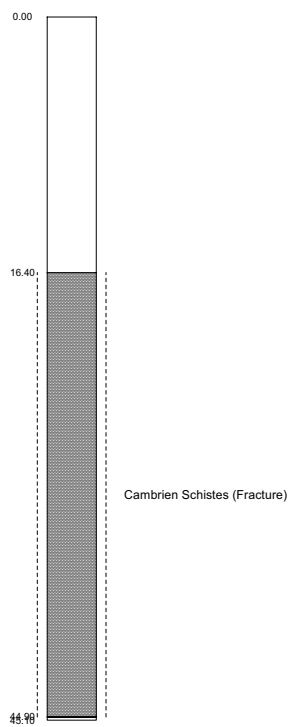
15-6X-0012 (VILLAGEDE KIDIRA)



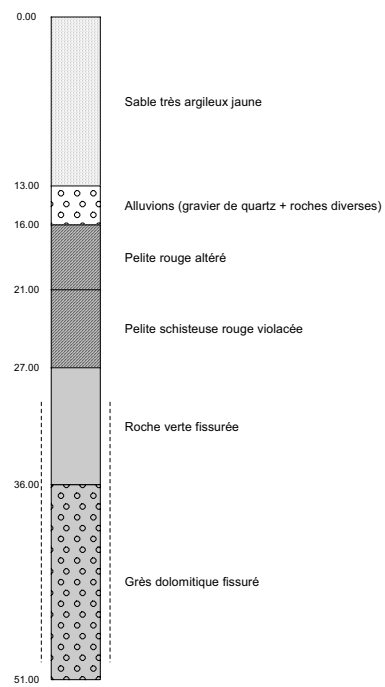
15-6X-0013 (VILLAGEDE KIDIRA)




15-6X-0014 (VILLAGEDE HAMADJI)



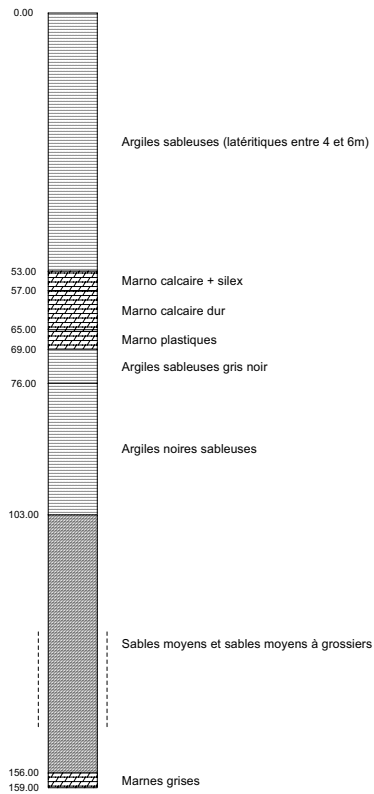
15-6X-0015 (VILLAGEDE OURO HIMADOU)



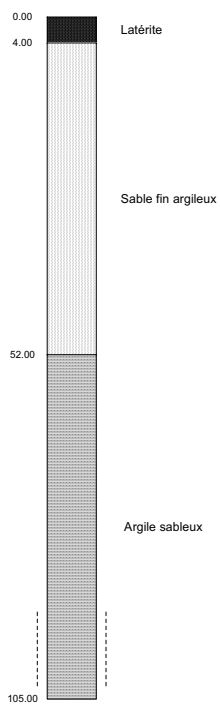
15-6X-0024 (VILLAGEDE DJIMBE)



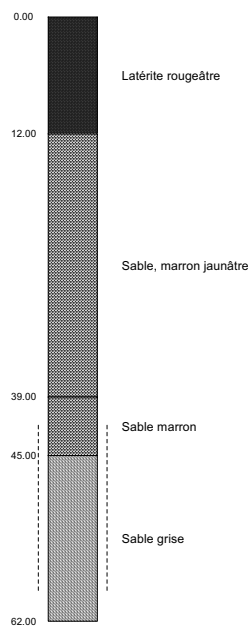
15-7X-0003 (VILLAGEDE GOUDIRI)



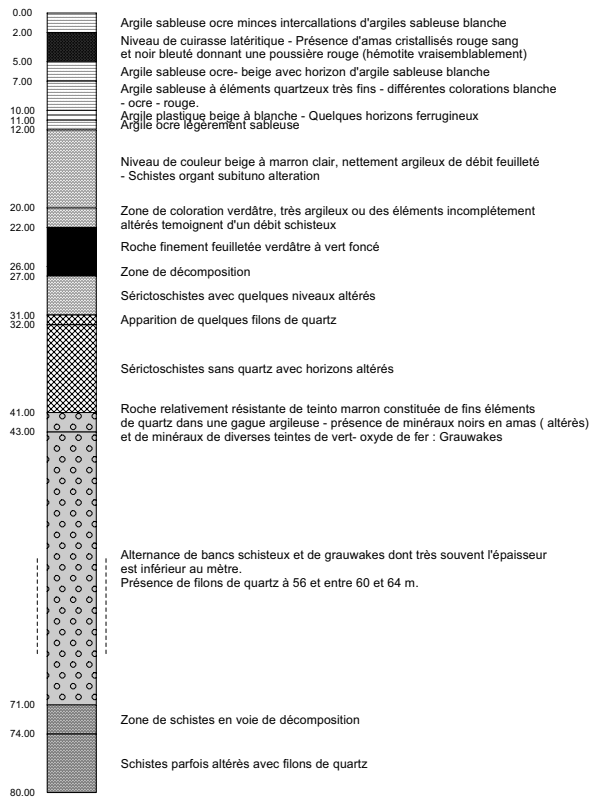
15-7X-0004 (VILLAGEDE GOUDIRI)




15-7X-0006 (VILLAGEDE BOYINGUEL BAMBA)




15-7X-0009 (VILLAGEDE KOUDY II)



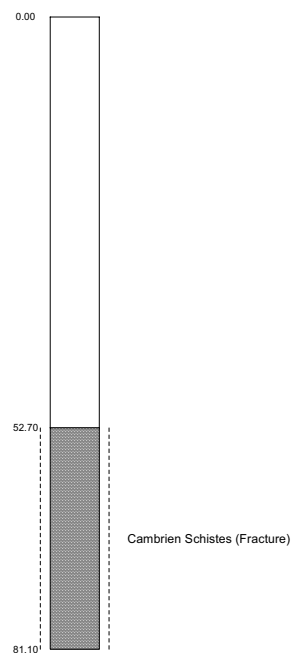
15-8X-0002 (VILLAGEDE KOUSSAN)



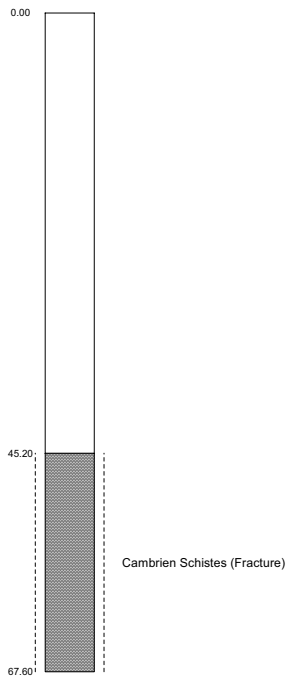
15-8X-0002 (2) (VILLAGEDE KOUSSANI)




15-8X-0003 (VILLAGEDE BANI PELLI)



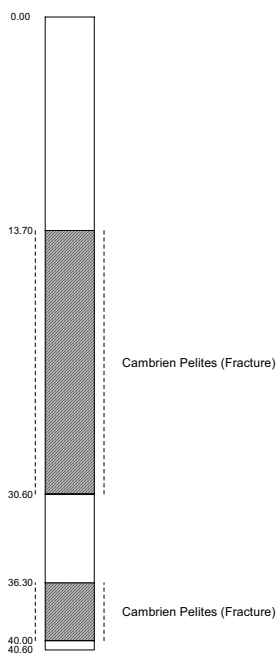
15-8X-0004 (VILLAGEDE SEODJI)



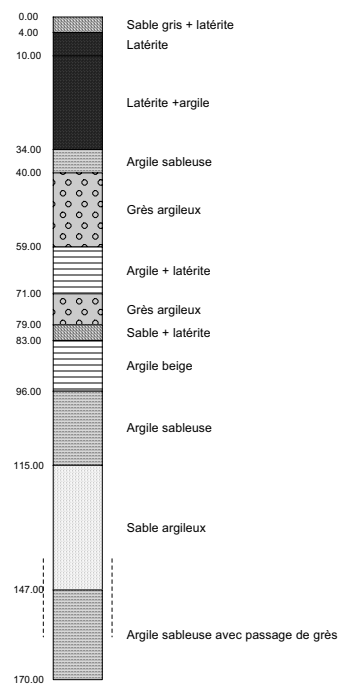
15-8X-0005 (VILLAGEDE BELLI DJIMBARA)



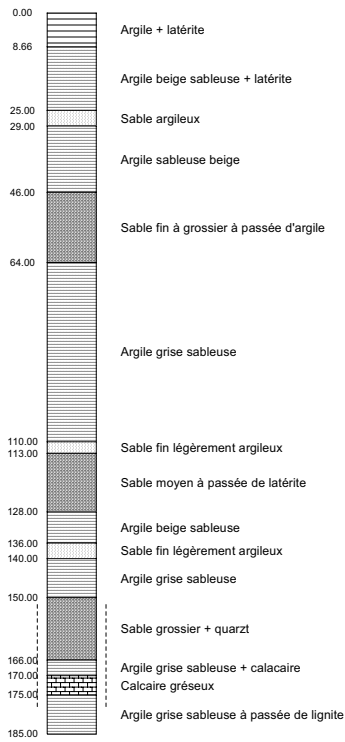
15-8X-0006 (VILLAGEDE SEOUDJI)



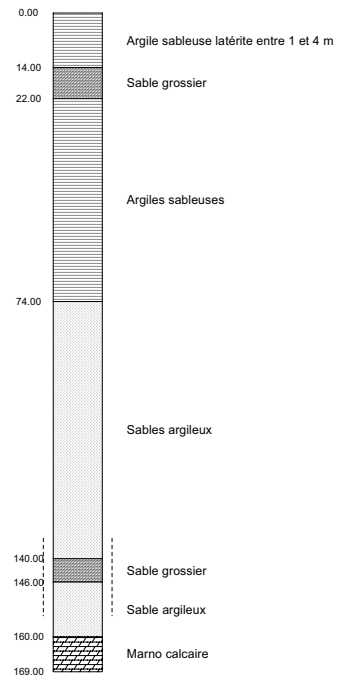
15-9X-0002 (VILLAGEDE TAME)



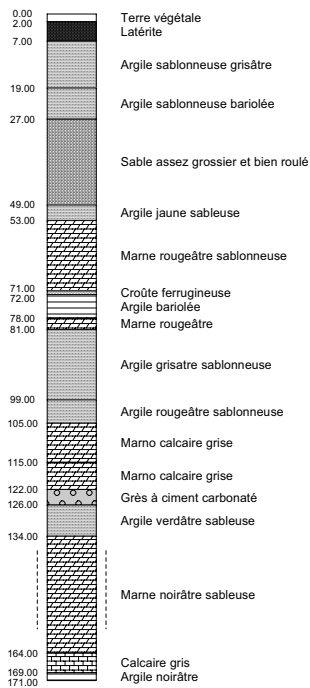
18-1X-0004 (VILLAGEDE KANTA)



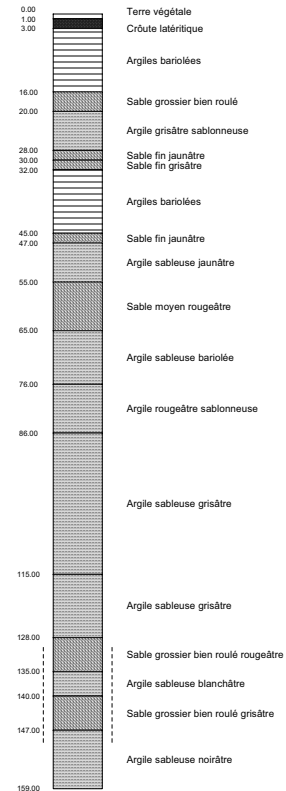
18-1X-0005 (VILLAGEDE KAOUSSARA)



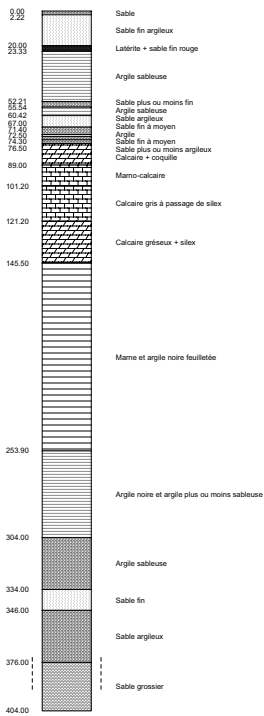
18-1X-0008 (VILLAGEDE KAHENE)



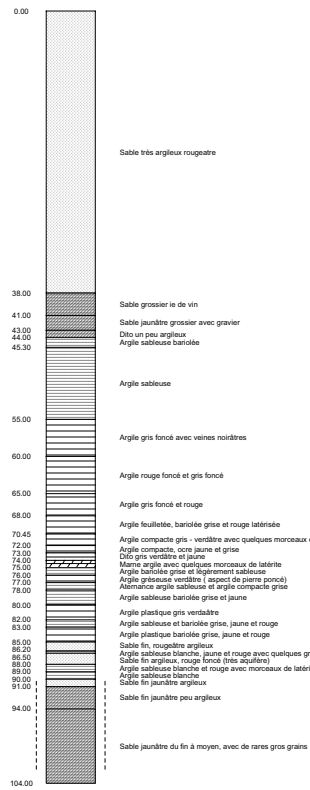
18-1X-0011 (VILLAGEDE KABA)



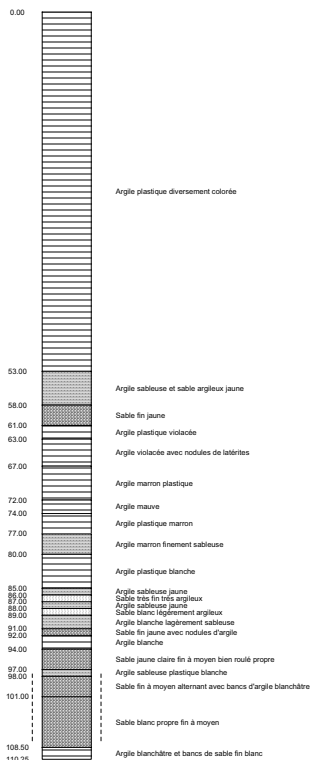
18-1X-0013 (VILLAGEDE MISSIRAH KOLONTO)




18-1X-0065 (VILLAGEDE BOUSTANE)




18-2X-0001 (VILLAGEDE KOUMPENTOU ESCALE)



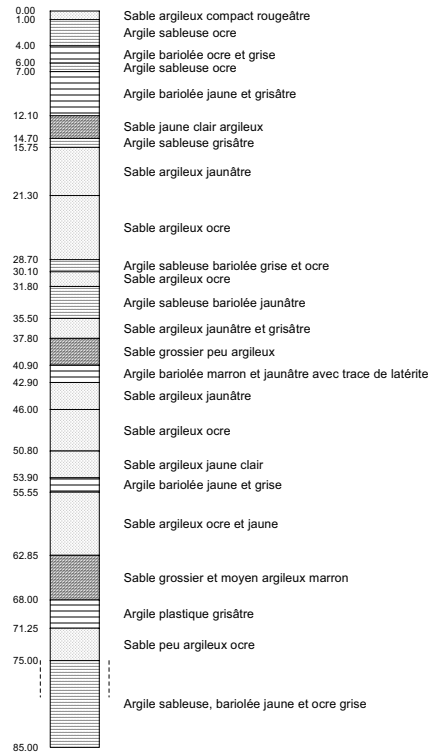
18-2X-0003 (VILLAGEDE MERETO DIALOUBE)



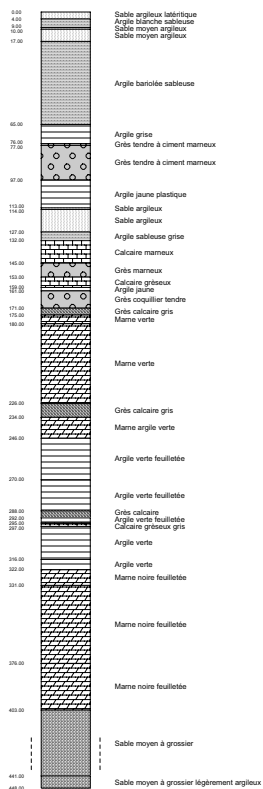
18-2X-0004 (VILLAGEDE MERETO DIALOUBE)



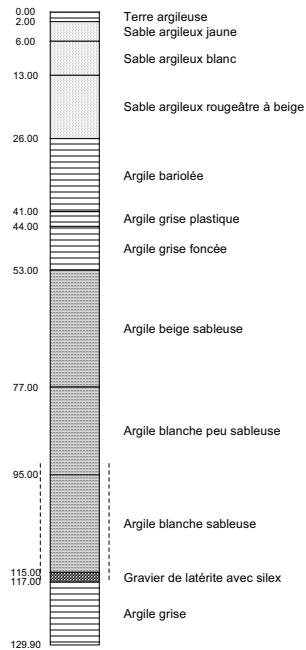
18-2X-0005 (VILLAGEDE DIAGLE SINE)



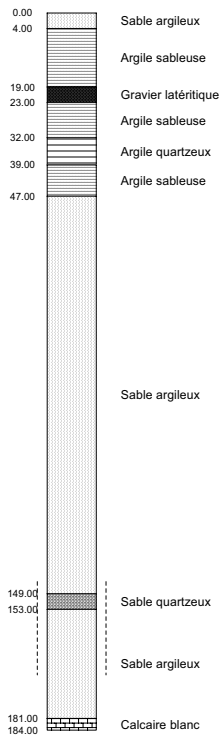
18-2X-0006 (VILLAGEDE DAROU FALL)



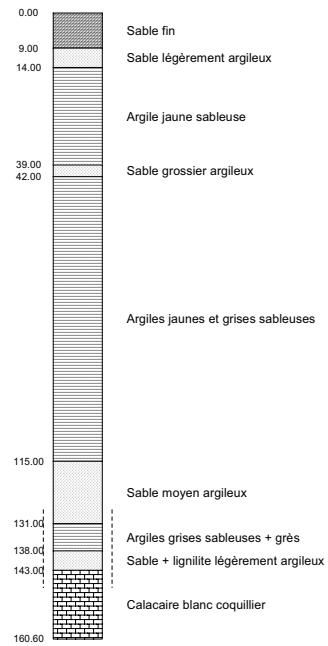
18-2X-0009 (VILLAGEDE KOUNDIAO SQUARE)



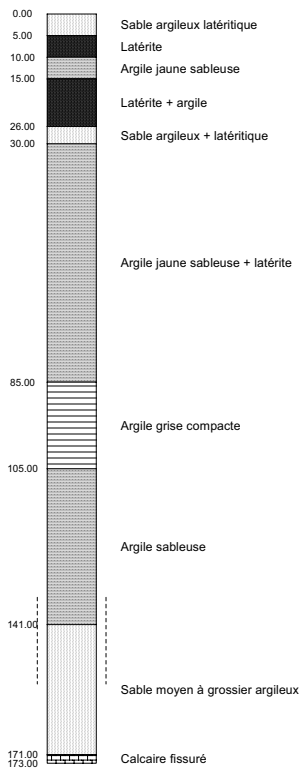
18-2X-0011 (VILLAGEDE TOUBA THIAMENE)



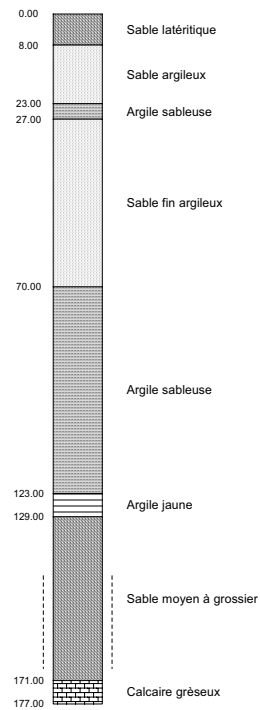
18-2X-0012 (VILLAGE DE DIAM DIAM DIAYENE)



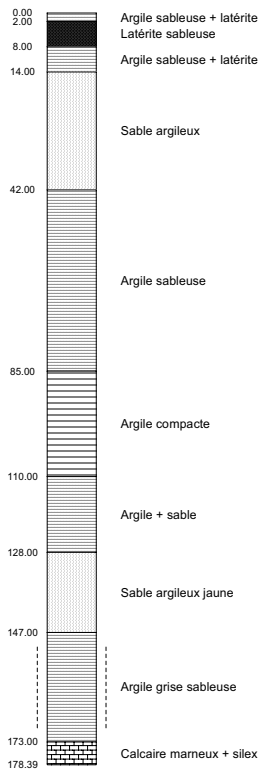
18-2X-0013 (VILLAGE DE NDIAMBOUR)



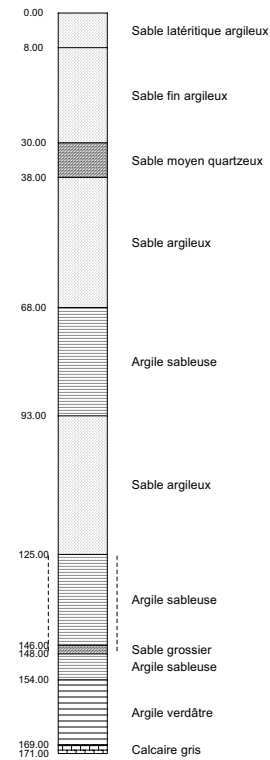
18-2X-0014 (VILLAGE DE KEUR DAOUDA)



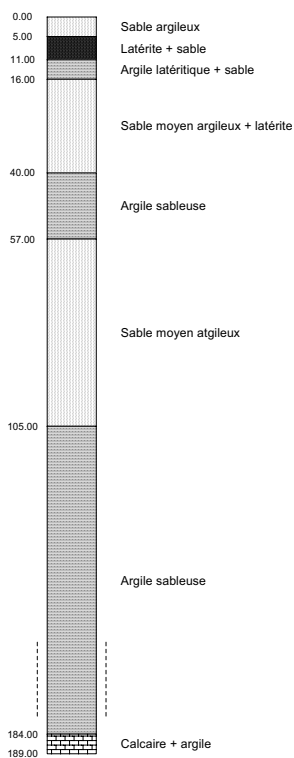
18-2X-0015 (VILLAGE DE DAROU NDIMBELANE)




18-2X-0016 (VILLAGEDE FASS NDIMBELANE)



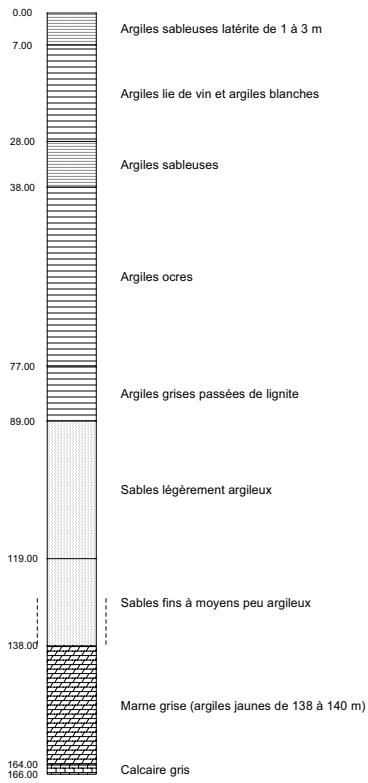
18-2X-0020 (VILLAGEDE DAROU SALAM SINE 2)



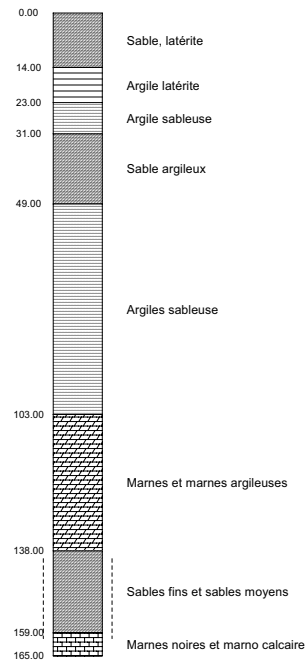
18-2X-0021 (VILLAGEDE NDI AWENE PEULH)



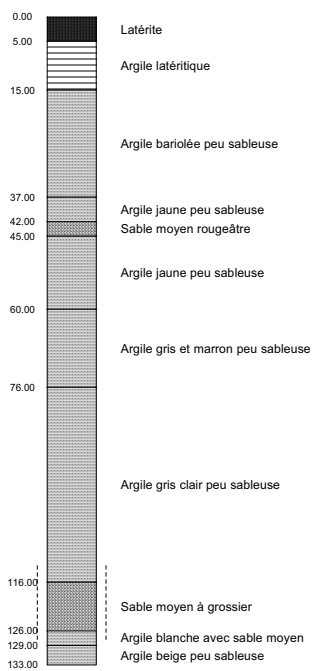
18-2X-0024 (VILLAGEDE KOUMARE)




18-2X-0026 (VILLAGEDE SINTHIOU TABANANI)



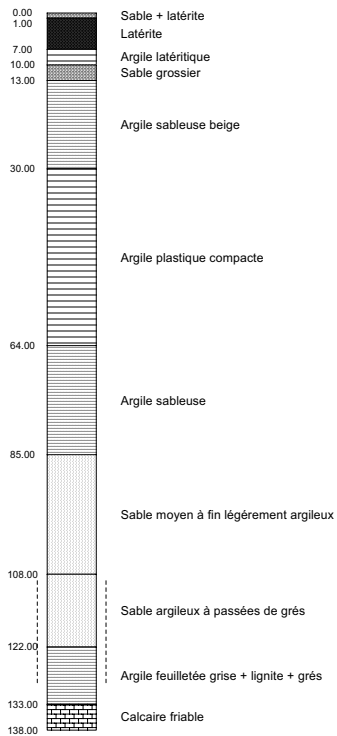
18-2X-0035 (VILLAGEDE DAROU FALL)




18-3X-0002 (VILLAGEDE KOUSSANAR ESCALE)



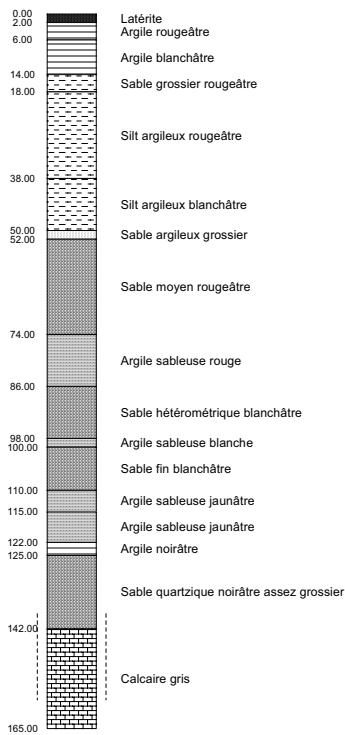
18-3X-0003 (VILLAGEDE MALEME NIANI)



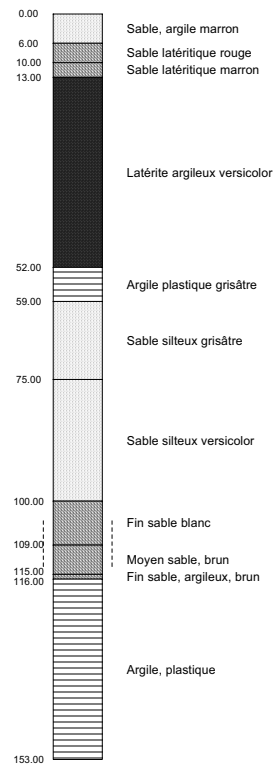
18-3X-0004 (VILLAGEDE NDOUGOUSSINE)




18-3X-0005 (VILLAGEDE NGANTHILANE DIADIE)




18-3X-0008 (VILLAGEDE SINTHIOU DEMBA DEME)



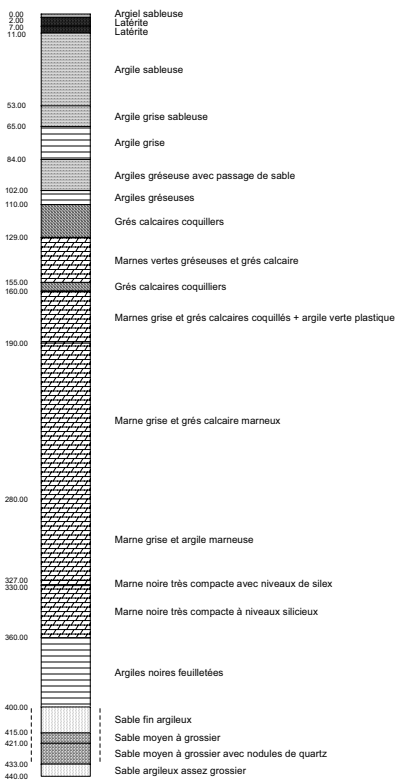
18-5X-0001 (VILLAGEDE SITACOUROU)



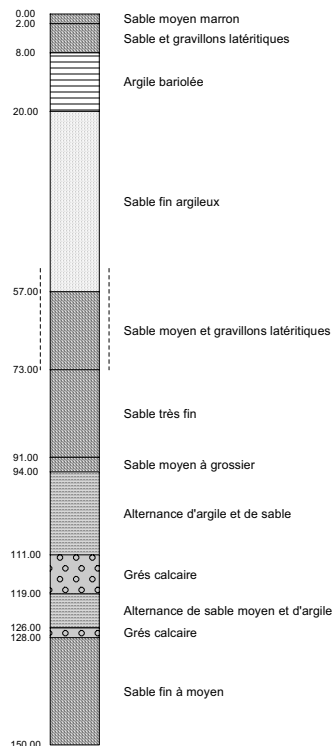
18-5X-0003 (VILLAGEDE KOUNTHIAO FODE THIAM)




18-5X-0004 (VILLAGEDE PAKEBA)




18-6X-0002 (VILLAGEDE COLIBANTANG)



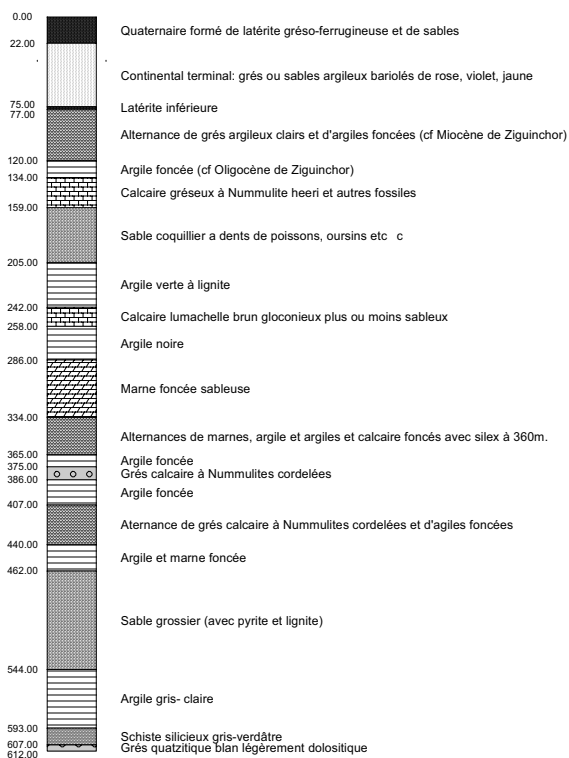
18-6X-0003 (VILLAGEDE SAO SAOUCOUTA)



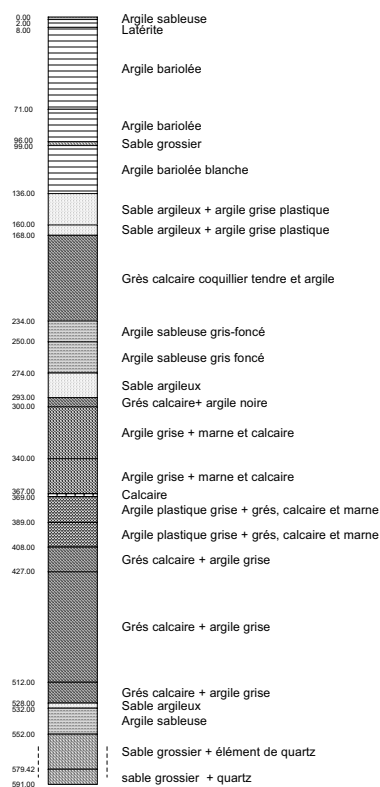
18-6X-0005 (VILLAGEDE SARE ELY)



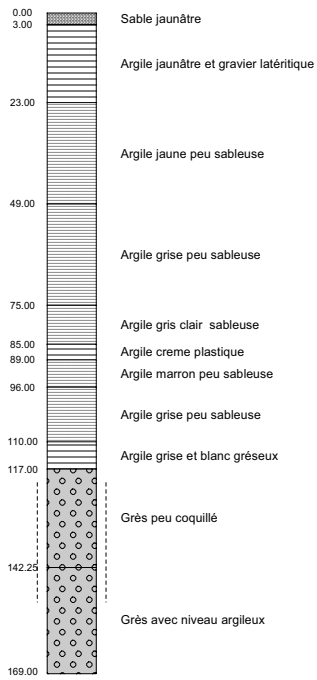
18-6X-0006 (VILLAGEDE FADIACOUNDA)



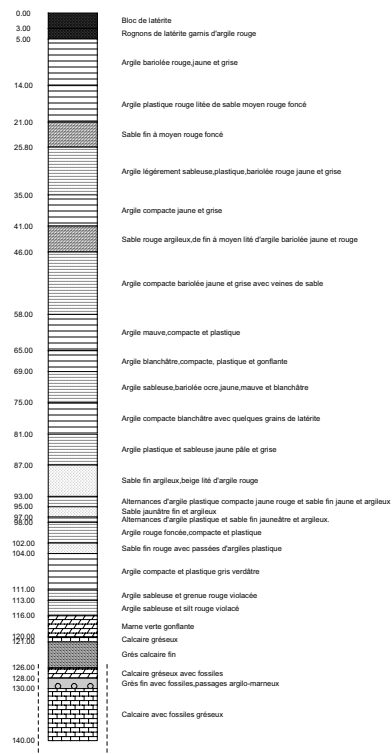
19-1X-0001 (VILLAGEDE TAMBACOUNDA)



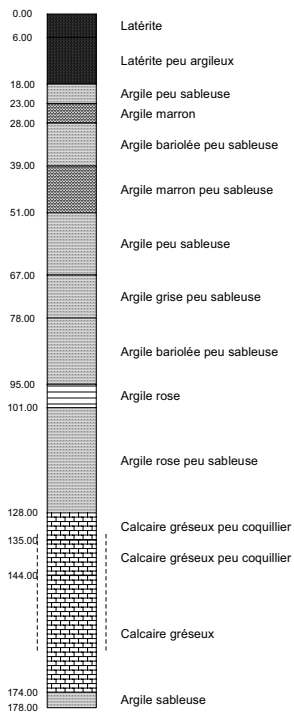
19-1X-0002 (VILLAGEDE FARICOUNDA)



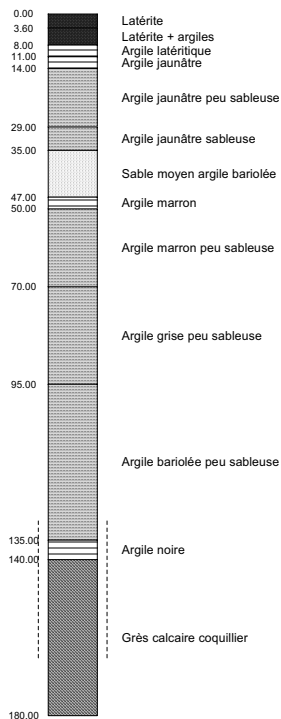
19-1X-0003 (VILLAGE DE FARICOUNDA)




19-1X-0004 (VILLAGE DE TAMBACOUNDA)




19-1X-0005 (VILLAGE DE TAMBACOUNDA)



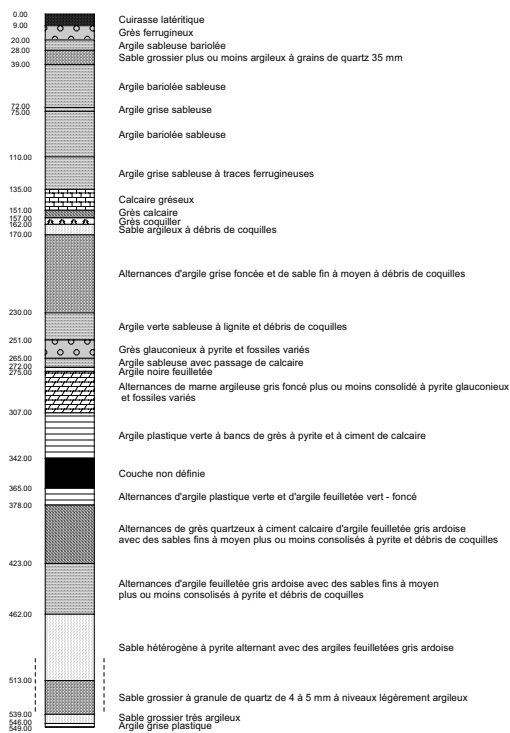
19-1X-0006 (VILLAGE DE GOUREL DIAWALI)



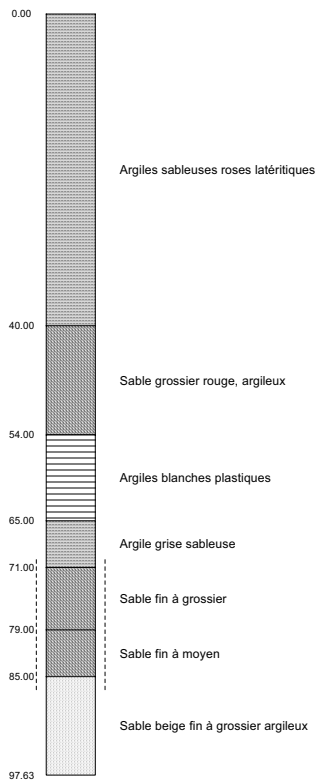
19-1X-0009 (VILLAGEDE SAMECOUTA PEULH)



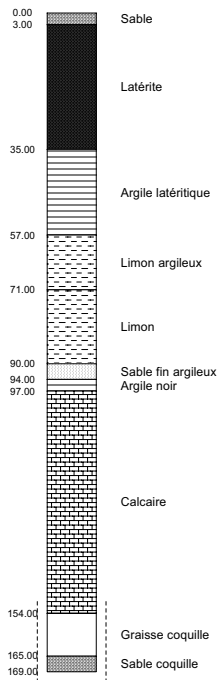
19-1X-0010 (VILLAGEDE SINTHIOU DIAOULI)




19-1X-0011 (VILLAGEDE TAMBACOUNDA)



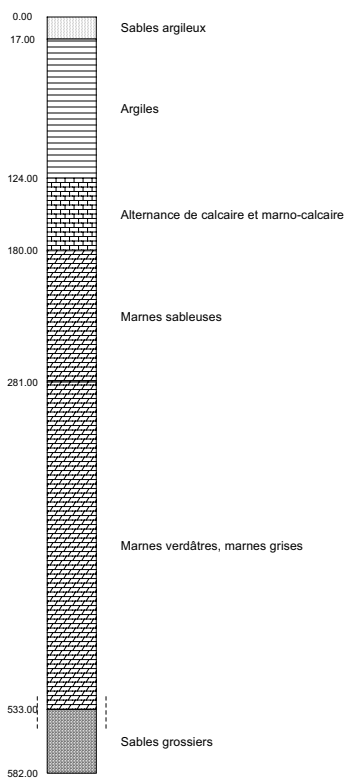
19-1X-0013 (VILLAGEDE SAMECOUNTA PEULH)



19-1X-0014 (VILLAGEDE MEDINA DIAKHA OULY)




19-2X-0002 (VILLAGEDE MAYEL DIBI)




19-2X-0003 (VILLAGEDE KOULOR)



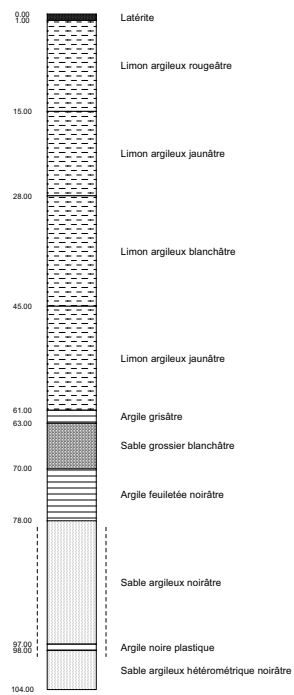
19-4X-0005 (VILLAGEDE NETTEBOULOU)



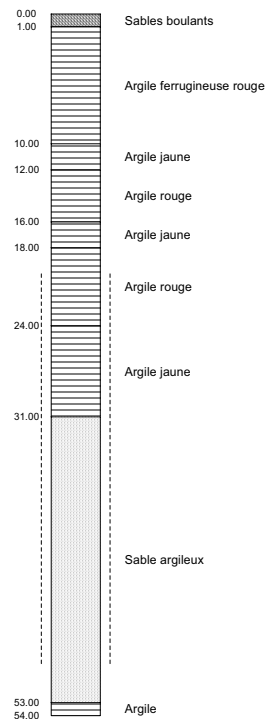
19-4X-0006 (VILLAGEDE SOUROUYEL SALIF)



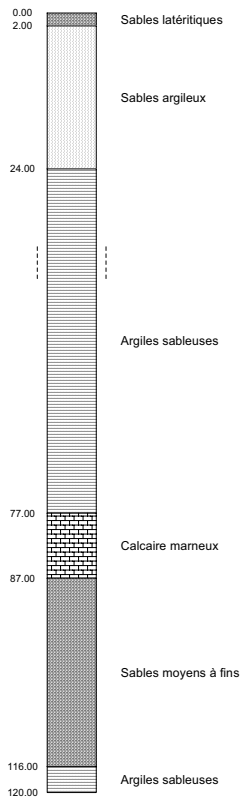
19-4X-0007 (VILLAGEDE SITAOLE MANDINGUE)



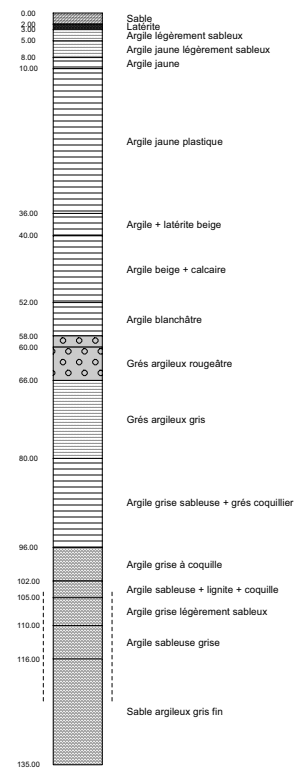
19-4X-0008 (VILLAGEDE GOULOUMBOU)



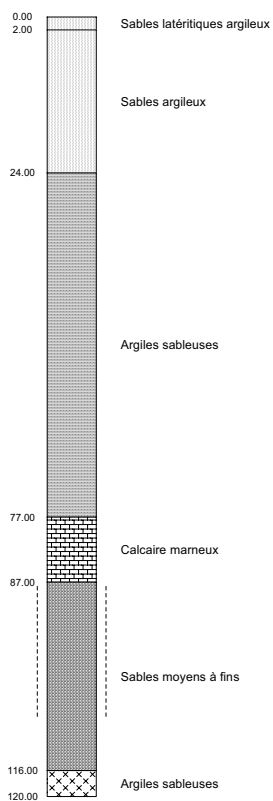
19-5X-0001 (VILLAGEDE VELINGARA PONT)



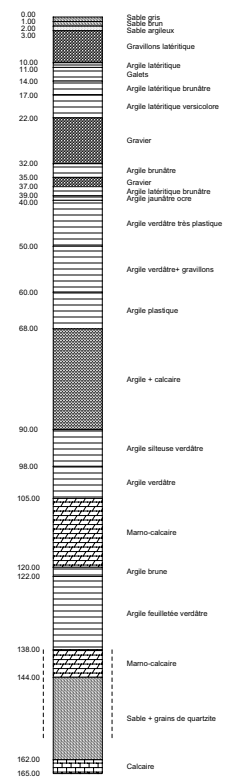
19-5X-0002 (VILLAGEDE MISSIRAH)



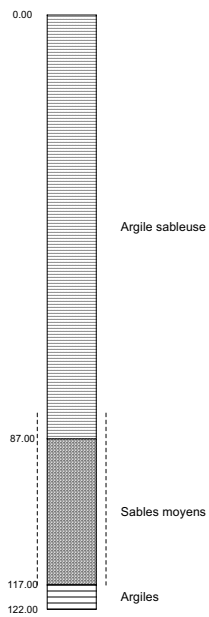
19-5X-0005 (VILLAGEDE HAMDALLAYE TESSANG)



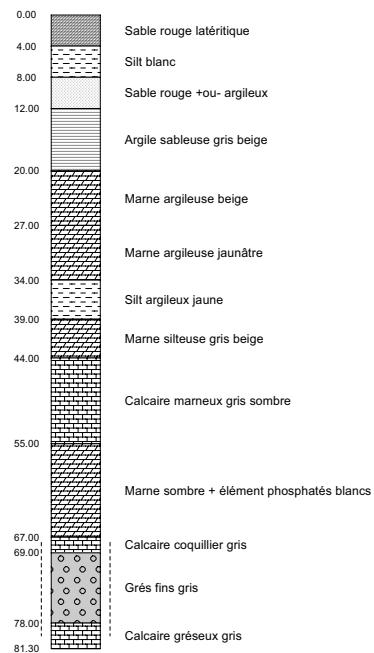
19-5X-0006 (VILLAGEDE BAMBADINKA)



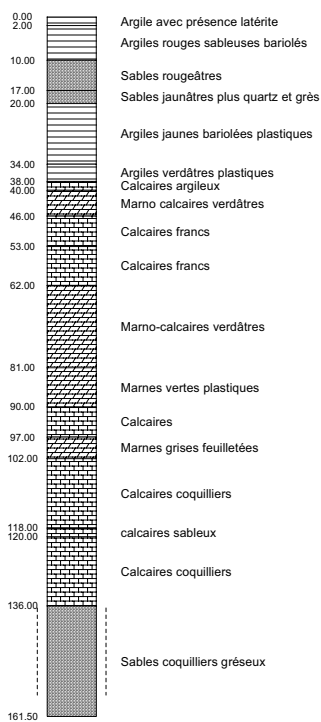
19-5X-0008 (VILLAGEDE KOUAR)



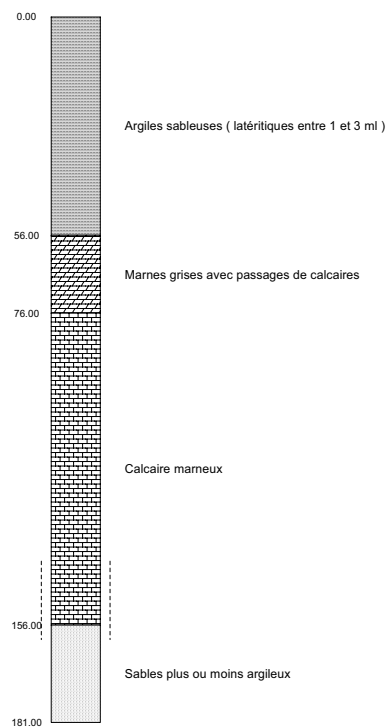
19-5X-0009 (VILLAGEDE MISSIRA)



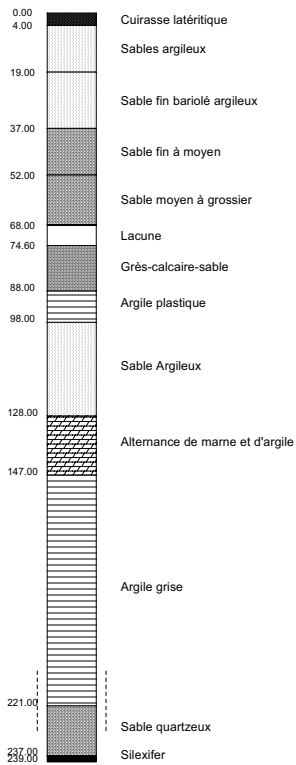
19-6X-0002 (VILLAGEDE DIALAMAKHA)



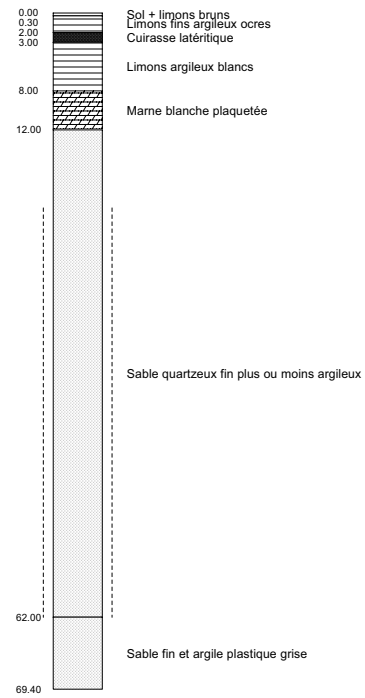
19-9X-0001 (VILLAGEDE DIALAKOTO)



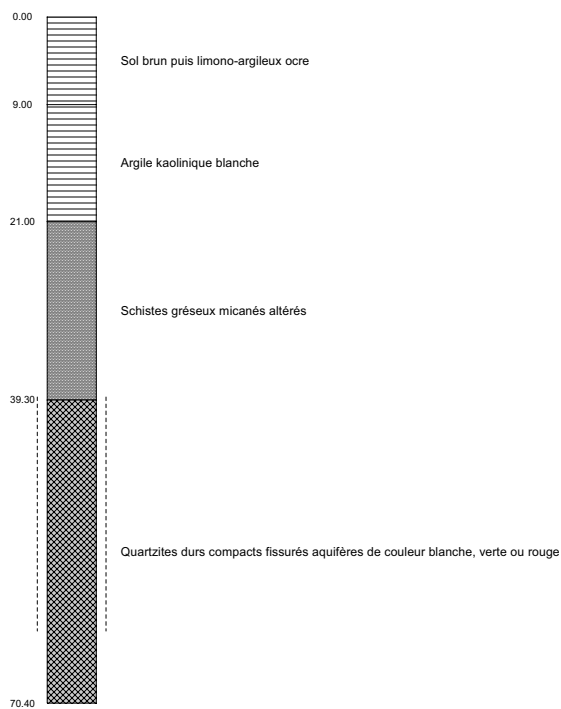
19-9X-0003 (VILLAGEDE DIALACOTO)




20-1X-0001 (VILLAGEDE BANTANANI)




20-1X-0003 (VILLAGEDE BANI ISRAEL)



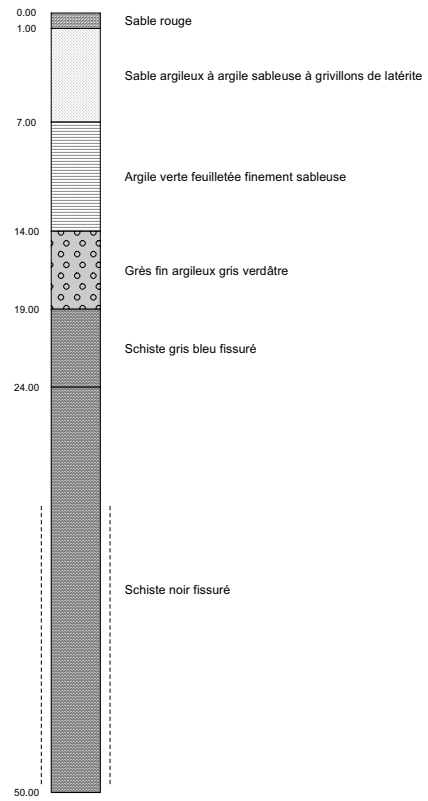
20-2X-0002 (VILLAGEDE DIANKE MAKHAM)



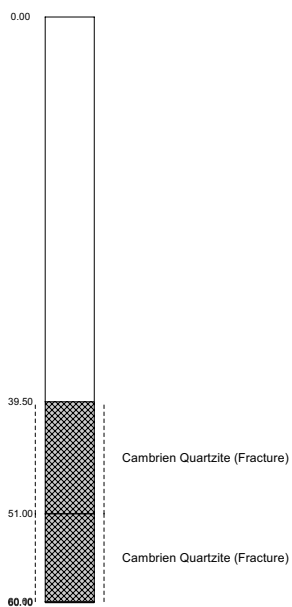
20-3X-0001 (VILLAGEDE TOURE KOUNDA)



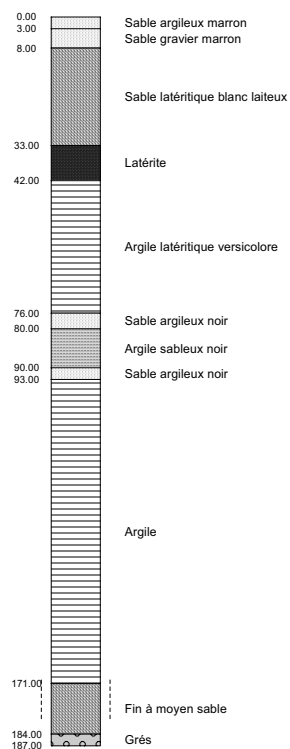
20-3X-0002 (VILLAGEDE TOURE KOUNDA)



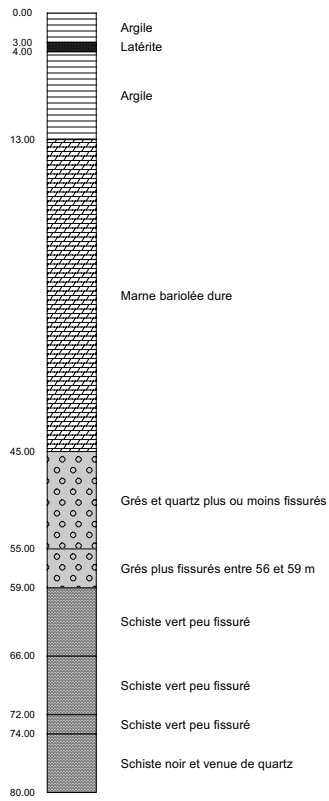
20-3X-0007 (VILLAGEDE TOUMBOURA)



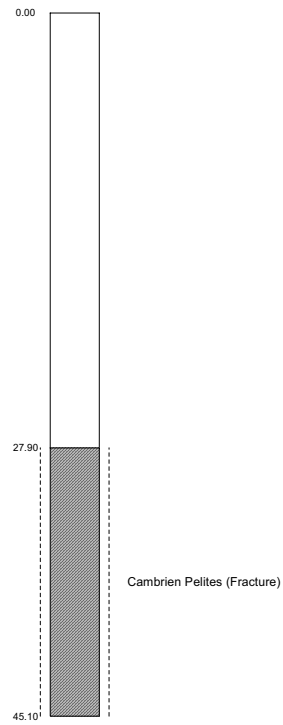
20-4X-0001 (VILLAGEDE GOUTTA CEBBEE)



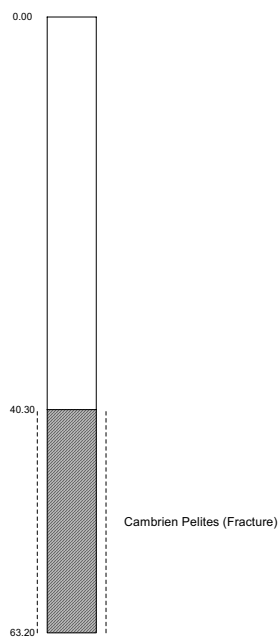
20-4X-0002 (VILLAGEDE KOMOTI)




20-5X-0001 (VILLAGEDE DALAFING)



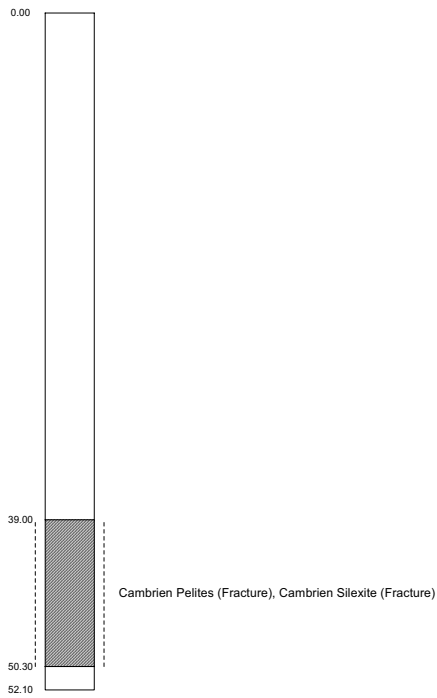
20-5X-0002 (VILLAGEDE BELLY WAMEDAKA)



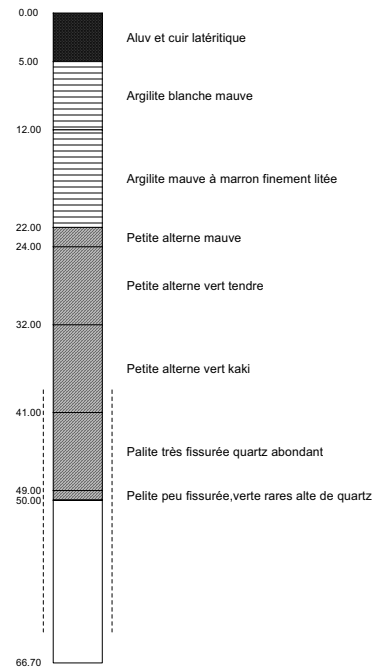
20-5X-0003 (VILLAGEDE GALLO)



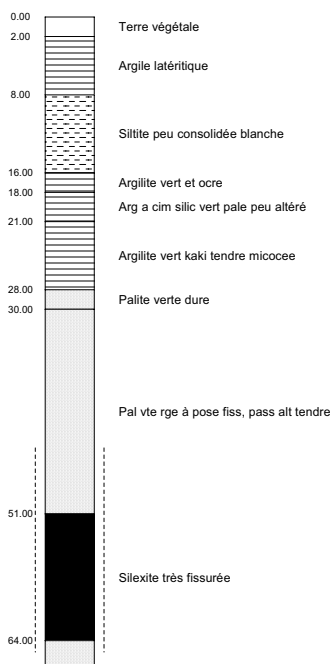
20-5X-0004 (VILLAGEDE BOUTOUCOUFARA)



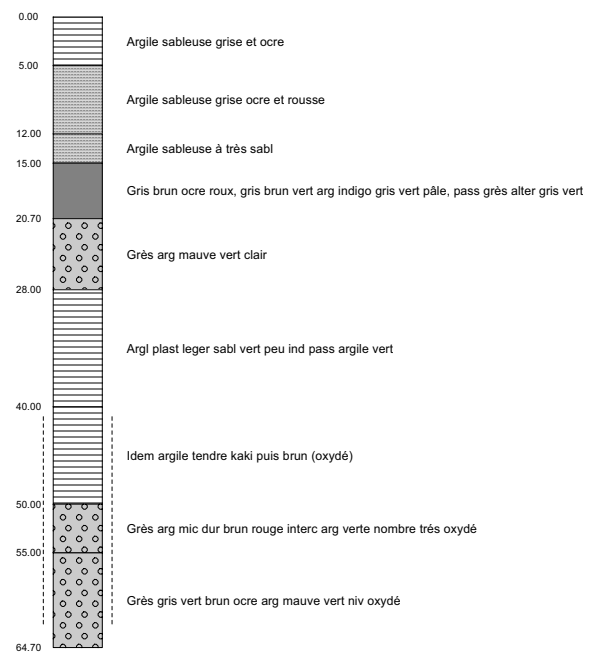
20-5X-0005 (VILLAGEDE KOUFADOU)



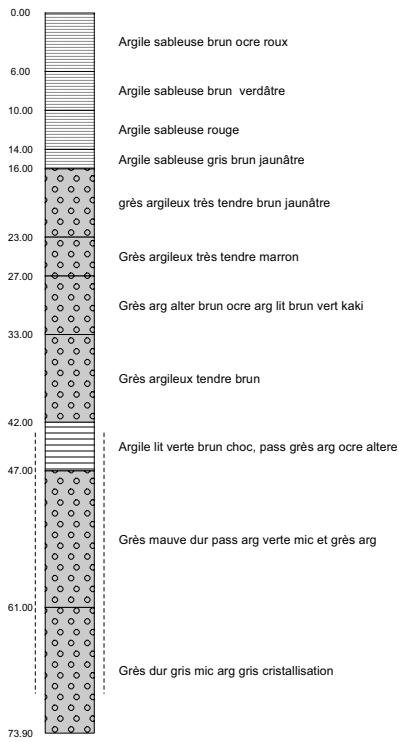
20-5X-0006 (VILLAGEDE BOKOLAKHO)



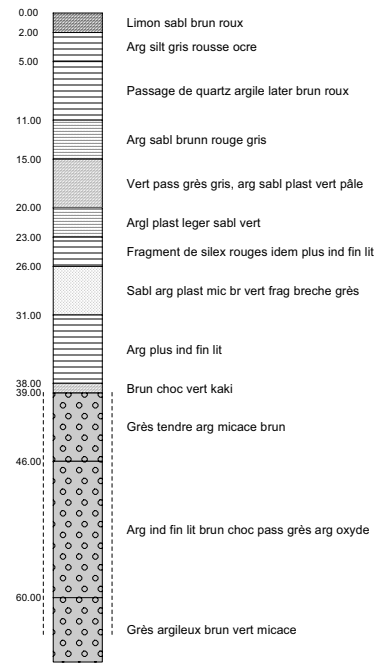
20-5X-0007 (VILLAGEDE BOKOLAKHO)



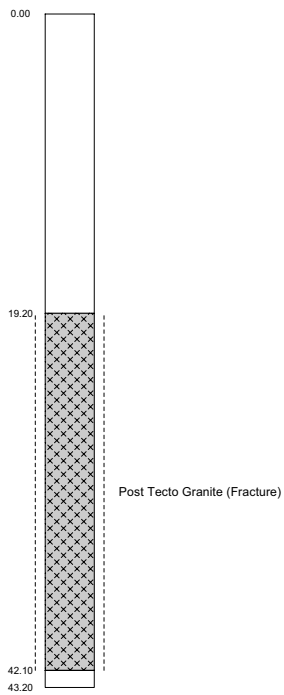
20-5X-0008 (VILLAGEDE BOUTOUCOUFARA)



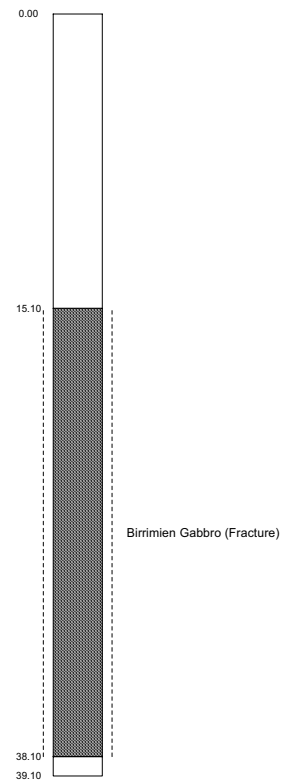
20-5X-0009 (VILLAGEDE BOUTOUCOUFARA)



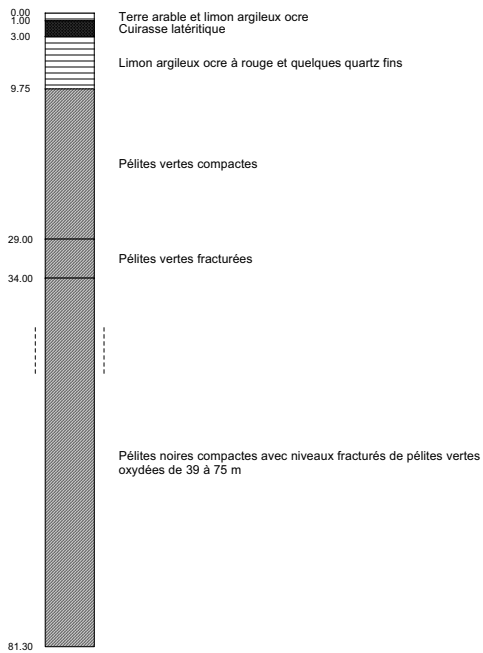
20-5X-0010 (VILLAGEDE BOUTOUCOUFARA)



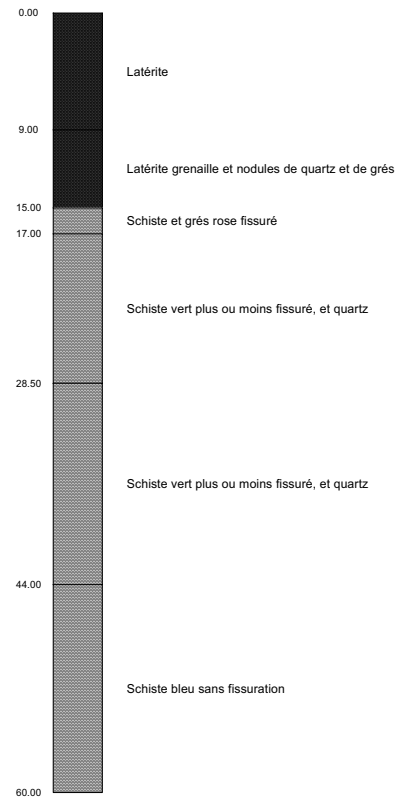
20-6X-0002 (VILLAGEDE HEREMAKONO)



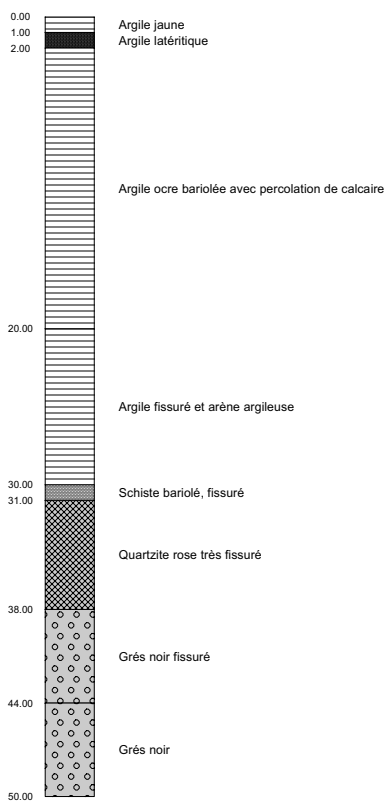
20-6X-0003 (VILLAGEDE SANDING KOUNDA)




20-6X-0005 (VILLAGEDE SADATOU)



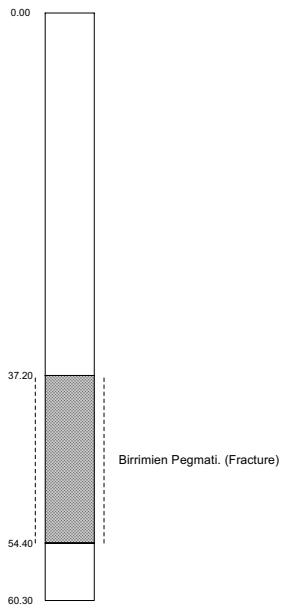
20-7X-0001 (VILLAGEDE HAFIA THIerno DOURA)



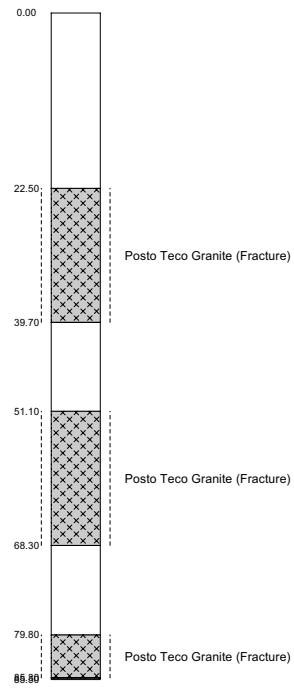
20-9X-0001 (VILLAGEDE BRANSAN)



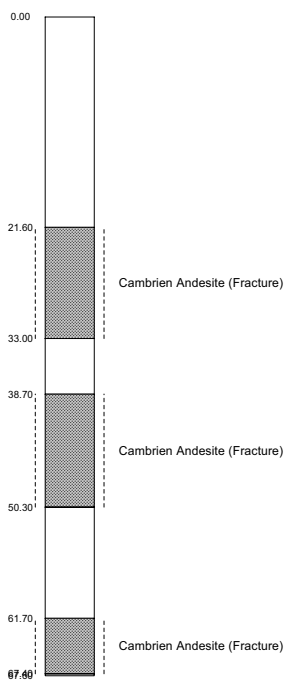
20-9X-0002 (VILLAGEDE KAYAN)



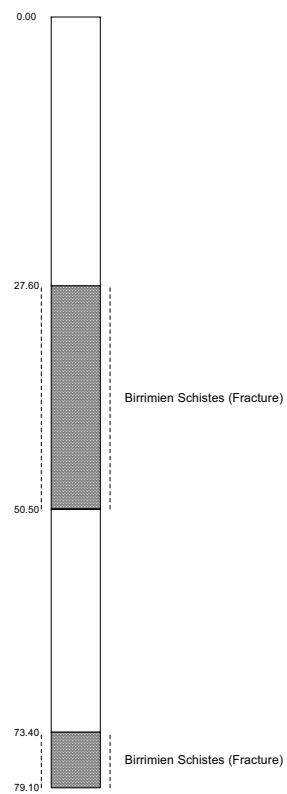
20-9X-0003 (VILLAGEDE MADINA BRANSAN)



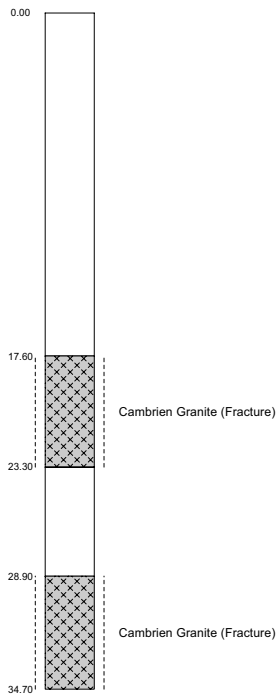
20-9X-0004 (VILLAGEDE MAMAKHONO)



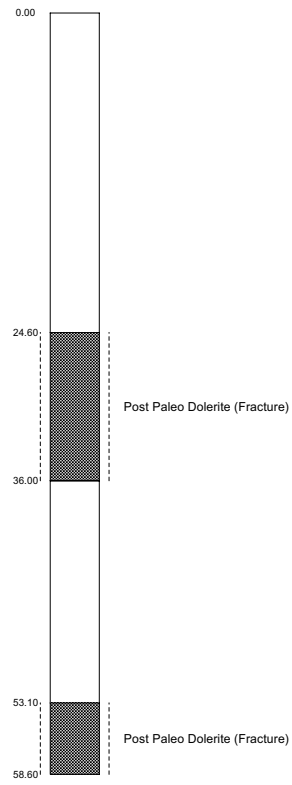
20-9X-0005 (VILLAGEDE BAMBARAYA)



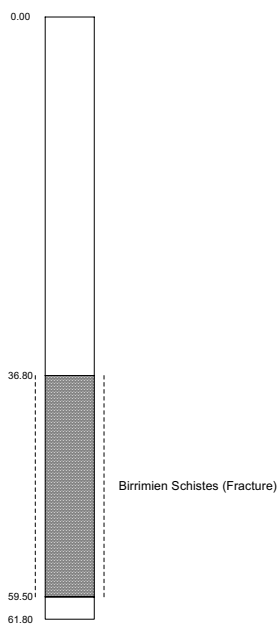
20-9X-0006 (VILLAGEDE MAMAKHONO)




21-7X-0002 (VILLAGEDE SAMBRANBOUBOU)




21-7X-0004 (VILLAGEDE MISSIRAH SIRIMANA)



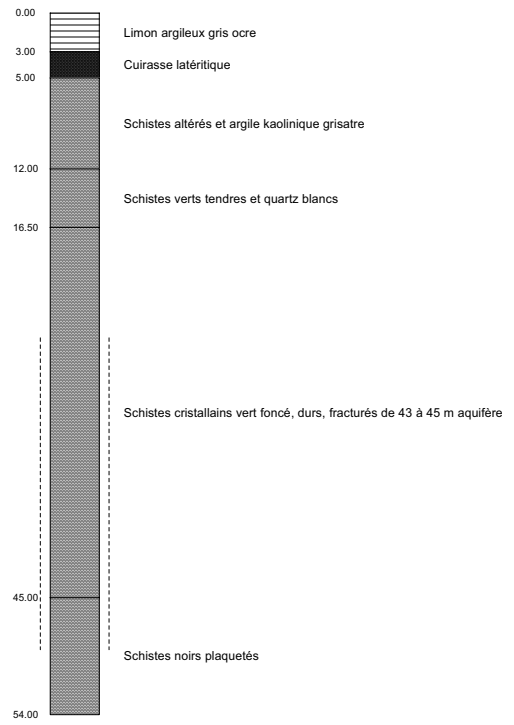
21-7X-0005 (VILLAGEDE BALAKONKO)



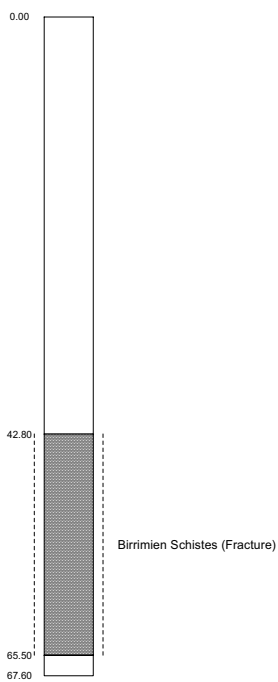
21-7X-0006 (VILLAGEDE DALLOTO)



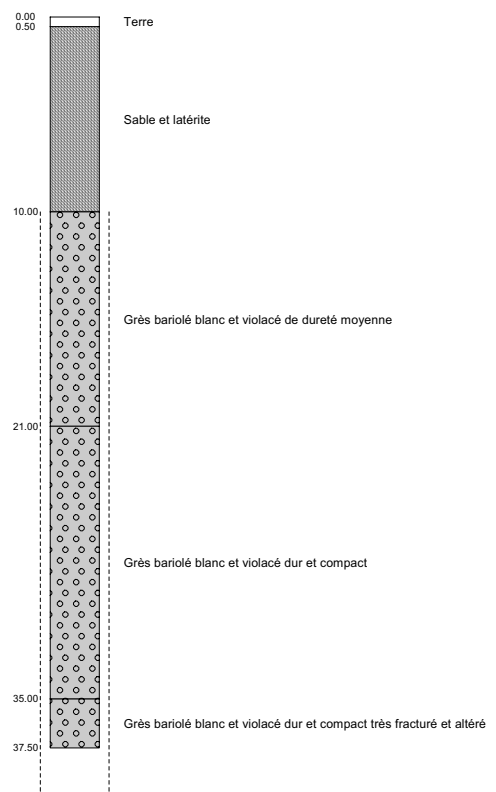
21-7X-0007 (VILLAGEDE BALAKONKO)



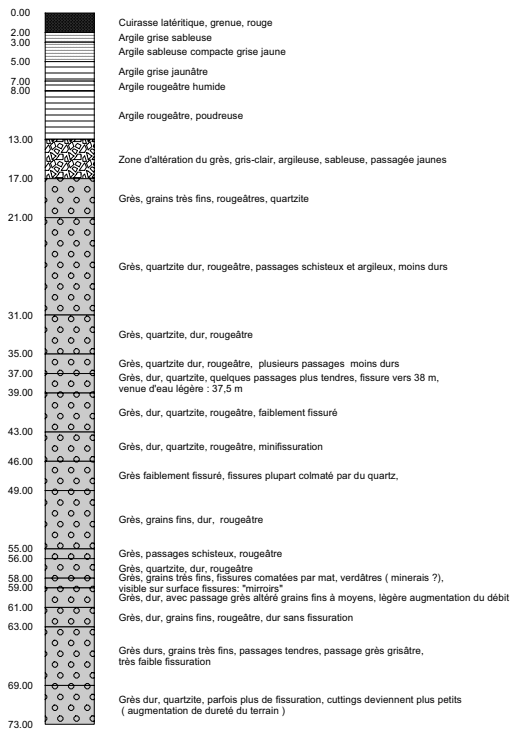
21-7X-0009 (VILLAGEDE KHOSSANTO)



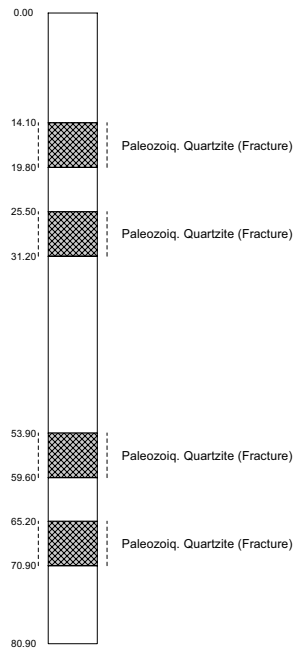
21-7X-0010 (VILLAGEDE MISSIRAH SIRIMANA)



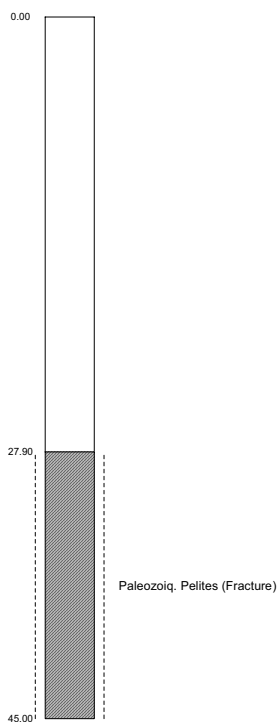
25-3X-0001 (VILLAGEDE DALABA)



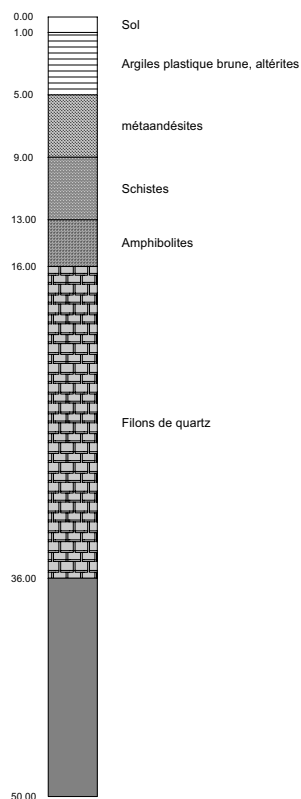
25-3X-0002 (VILLAGEDE MADINA BOYNI)




26-1X-0001 (VILLAGEDE THIAGNETO)



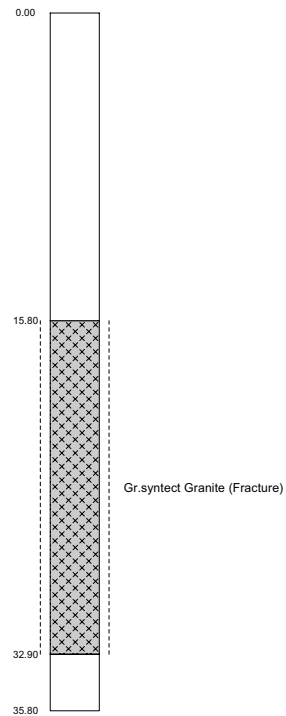
26-1X-0002 (VILLAGEDE BARAFOKO)




26-2X-0001 (VILLAGEDE BAGNOMBA)



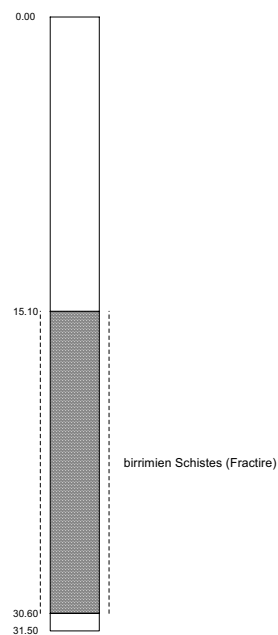
26-2X-0002 (VILLAGEDE BATRANKE)




26-2X-0003 (VILLAGEDE BADON)




26-2X-0004 (VILLAGEDE SEGUEKHO BASSARI)




26-2X-0005 (VILLAGEDE BARABOYE)



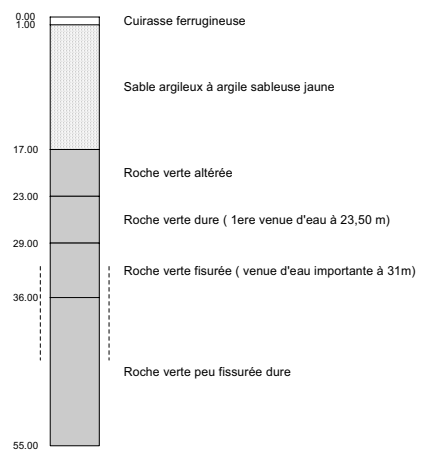
26-3X-0001 (VILLAGEDE BANTATA MALINKE)



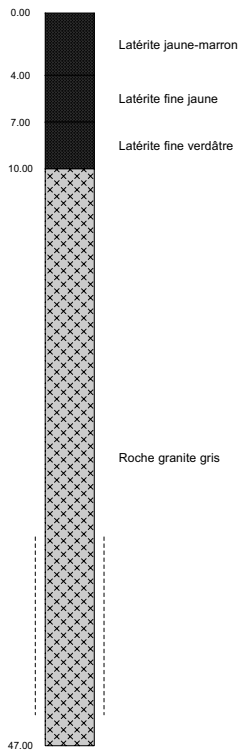
26-3X-0002 (VILLAGEDE KANOUMERI)



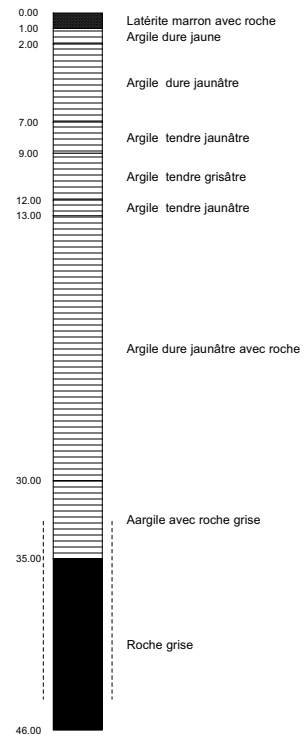
26-3X-0003 (VILLAGEDE TOMBORONKOTO)



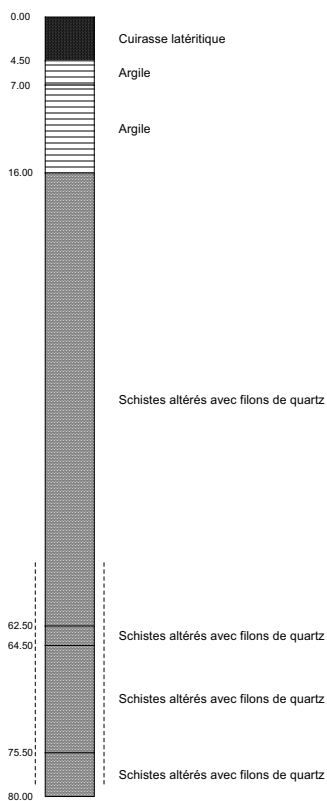
26-3X-0004 (VILLAGEDE BANTATA TANDA)



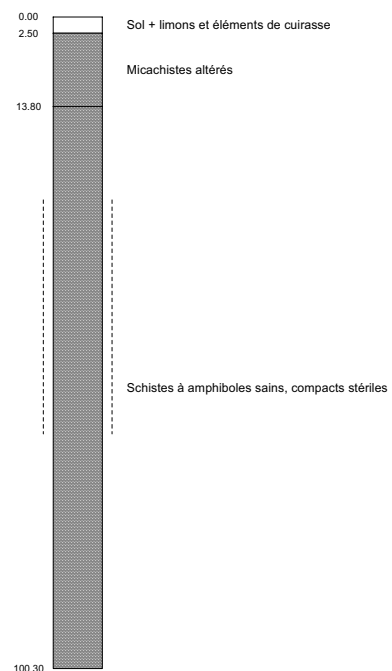
26-3X-0005 (VILLAGEDE BANTAKO KOUTA)




26-3X-0006 (VILLAGEDE BANTATA TANDA)




26-4X-0002 (VILLAGEDE KOTE)



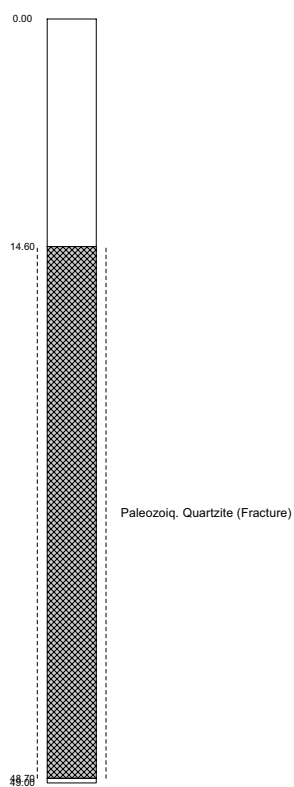
26-4X-0003 (VILLAGEDE SALEMATA)



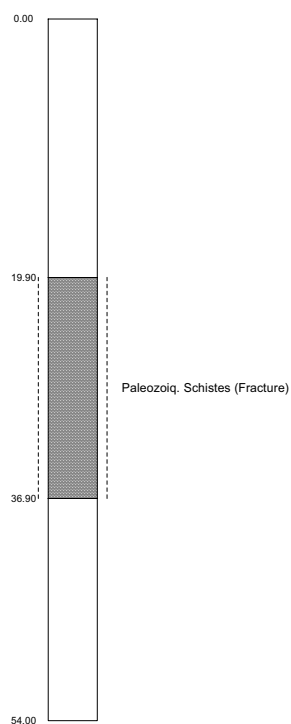
26-4X-0003 (2) (VILLAGEDE SALEMATA)



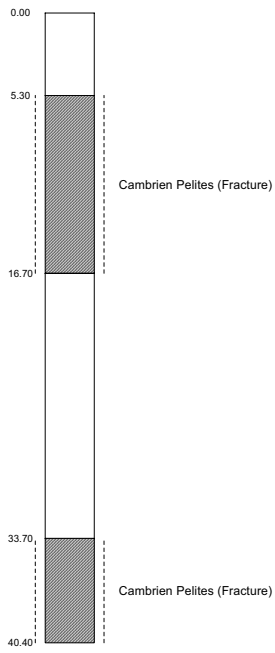
26-4X-0003 (3) (VILLAGEDE SALEMATA)



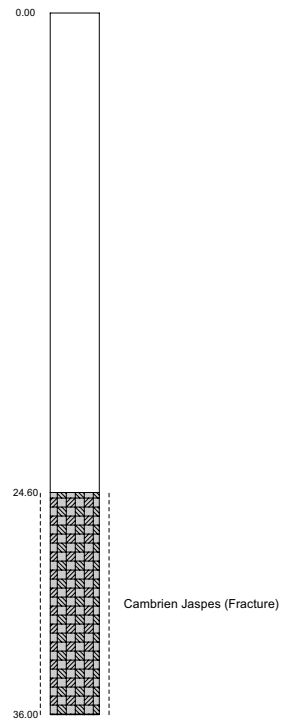
26-4X-0004 (VILLAGEDE EBARACK)



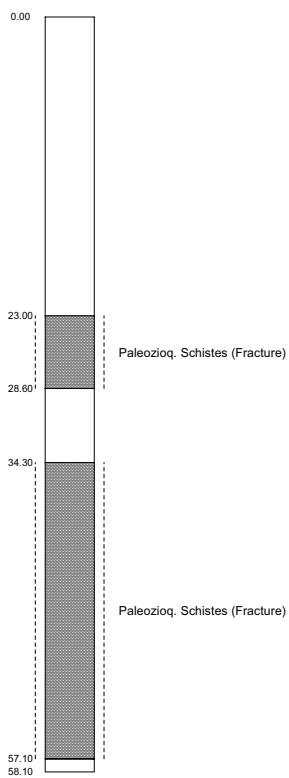
26-4X-0005 (VILLAGEDE ETHIOLO)



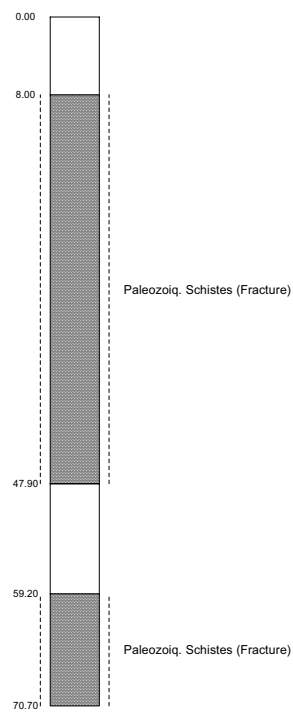
26-4X-0006 (VILLAGEDE BAKAOUKA)



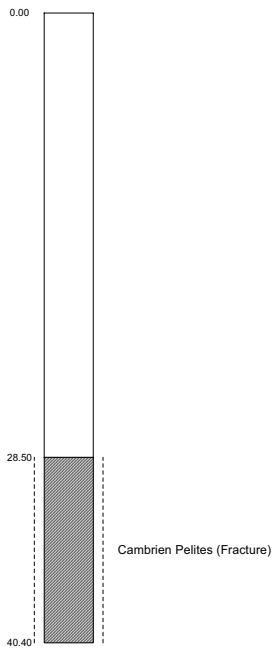
26-4X-0007 (VILLAGEDE DARSALAM)



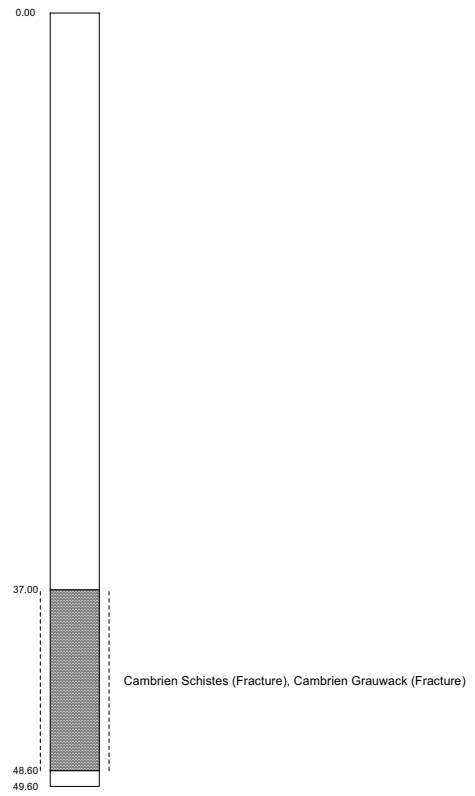
26-4X-0009 (VILLAGEDE NANGAR PEULH)



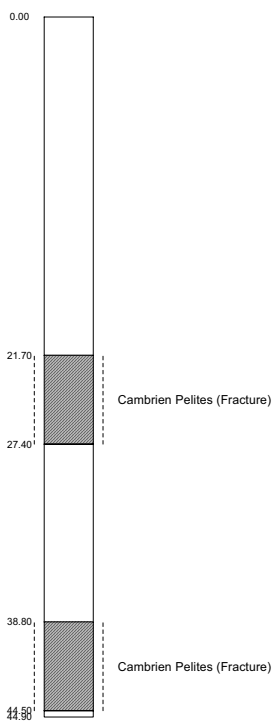
26-4X-0010 (VILLAGEDE NANGAR PEULH)



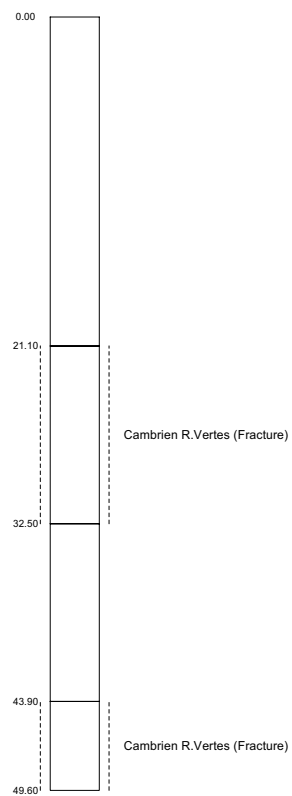
26-4X-0011 (VILLAGEDE BILEL)



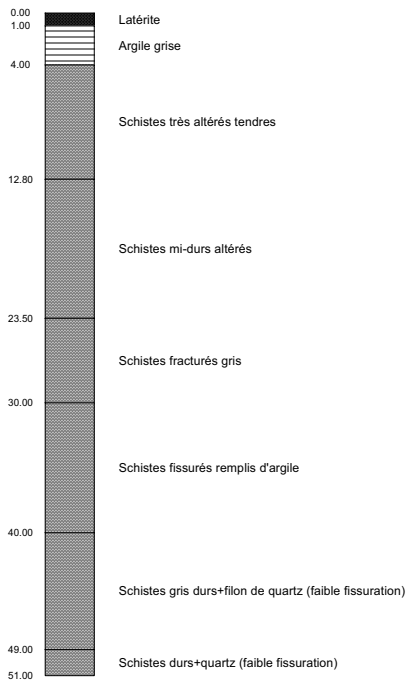
26-4X-0012 (VILLAGEDE KEVOYE)



26-4X-0013 (VILLAGEDE NOUBOU)



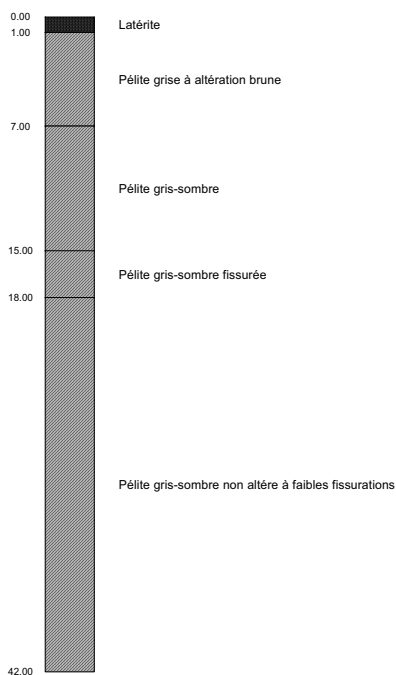
26-4X-0014 (VILLAGEDE THIANCOUNOUME)




26-5X-0001 (VILLAGEDE THIABEDJI)



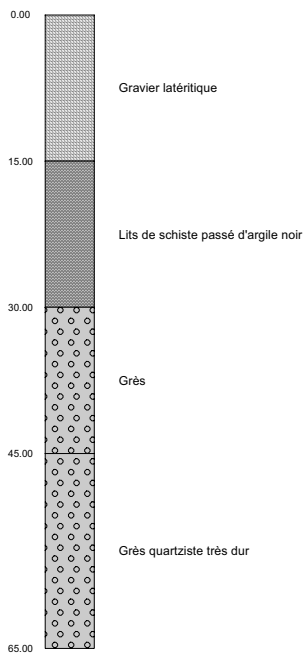
26-5X-0002 (VILLAGEDE PELEL KINDESSA)



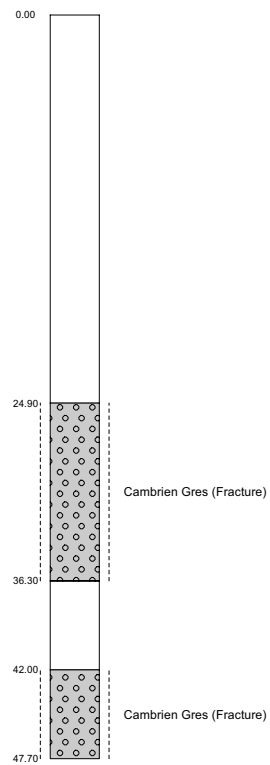
26-5X-0003 (VILLAGEDE NEPENE DIAKHA)



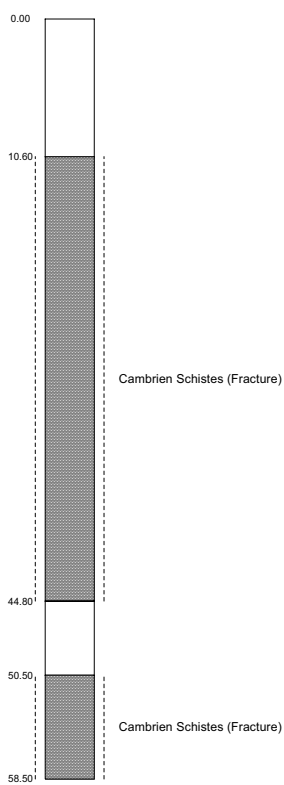
26-5X-0004 (VILLAGEDE GOUMBAMBERE)



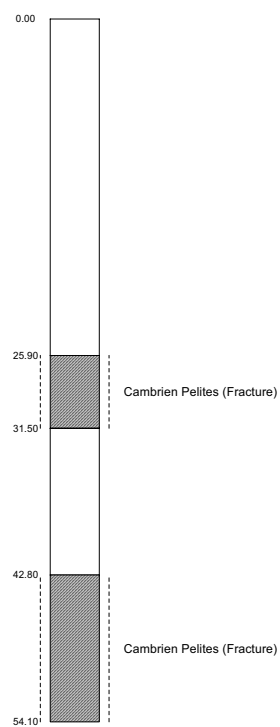
26-5X-0005 (VILLAGEDE THIANKOYE)



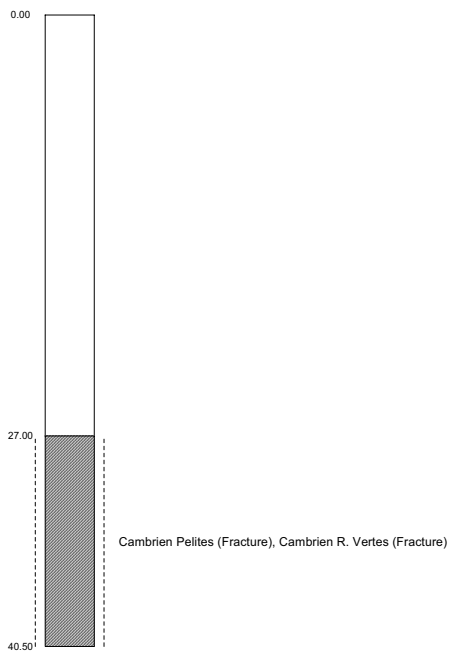
26-5X-0006 (VILLAGEDE DAKATELI)



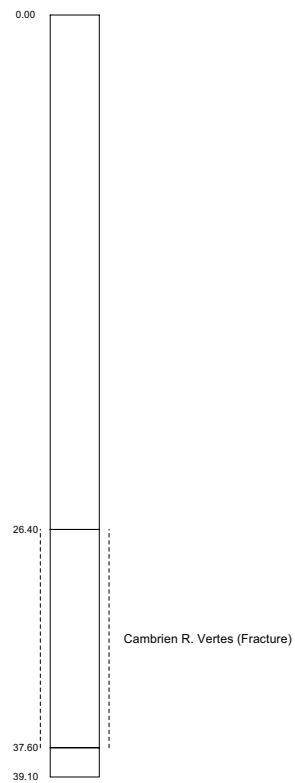
26-5X-0007 (VILLAGEDE BATIMBA)



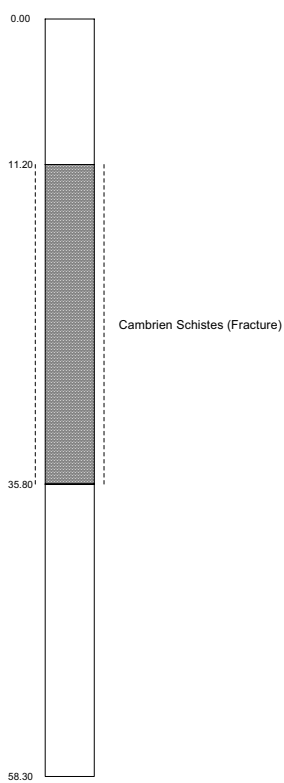
26-5X-0008 (VILLAGEDE DONGOL NIALBI)



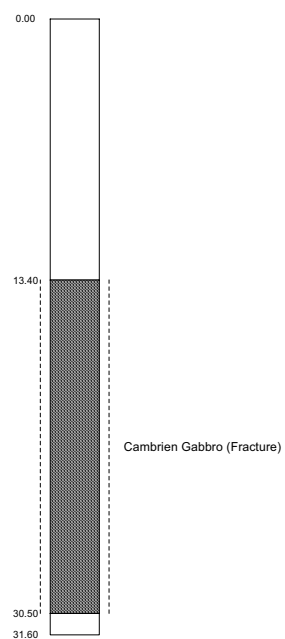
26-5X-0009 (VILLAGEDE HAMDALAYE)



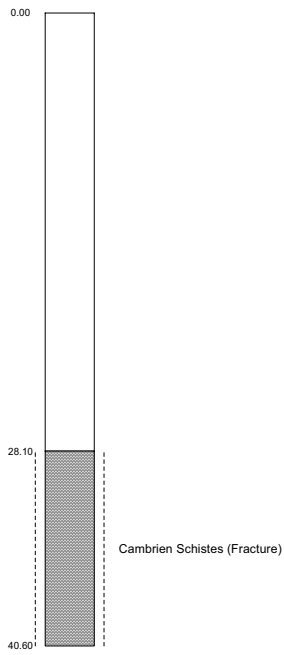
26-5X-0010 (VILLAGEDE HDEBOU)



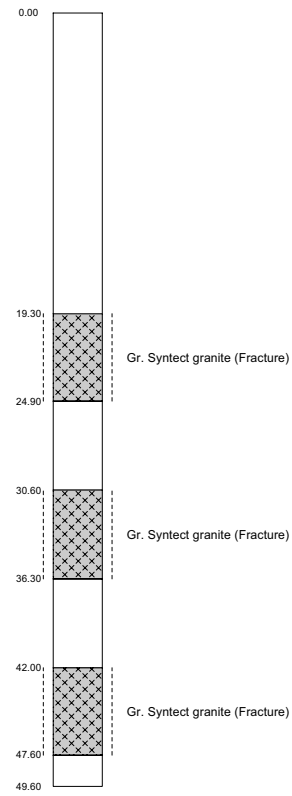
26-5X-0011 (VILLAGEDE IBEL)




26-5X-0013 (VILLAGEDE THIOKETAN)




26-5X-0014 (VILLAGEDE BOUNDOU CONDI)



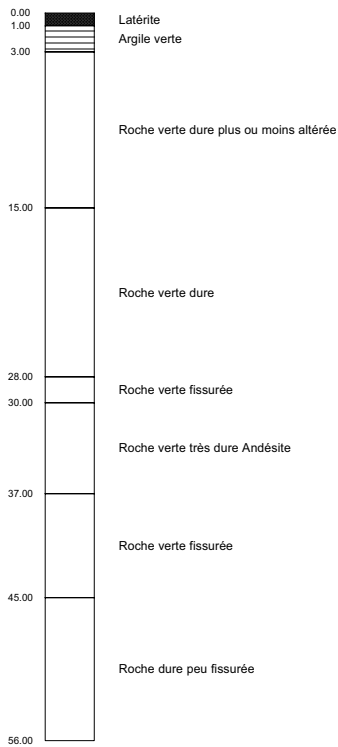
26-5X-0015 (VILLAGEDE THIANAHE)



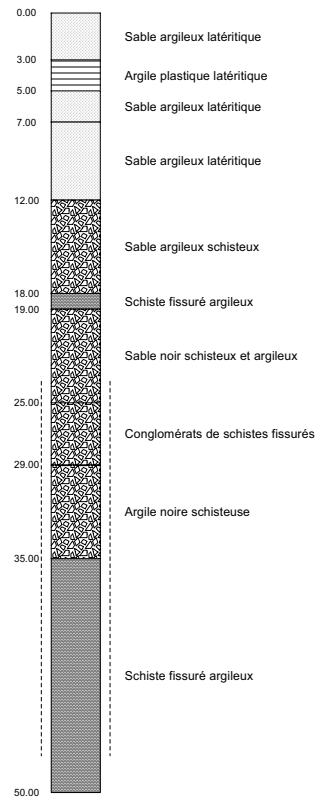
26-5X-0016 (VILLAGEDE PELEL KINDESSA)




26-5X-0022 (VILLAGEDE MAMADOU BOUNDOU)




26-5X-0023 (VILLAGEDE SYLLACOUNDA PEULH)



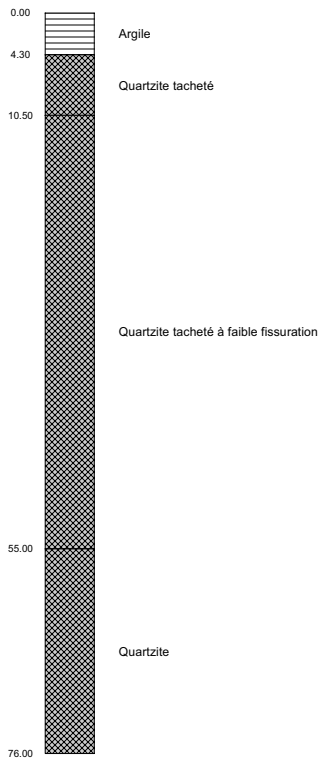
26-5X-0024 (VILLAGEDE KOUMAFELE)




26-5X-0026 (VILLAGEDE DAKETELY)



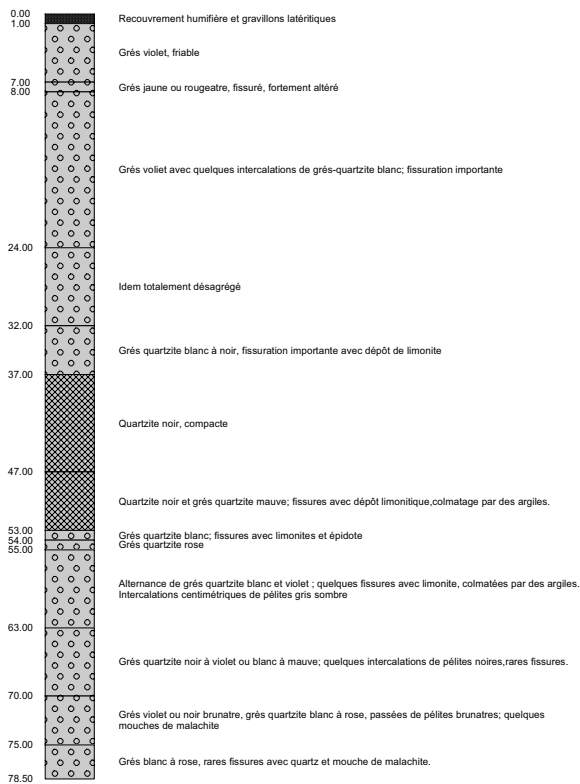
26-6X-0001 (VILLAGEDE BANDAFASSI PEULH)



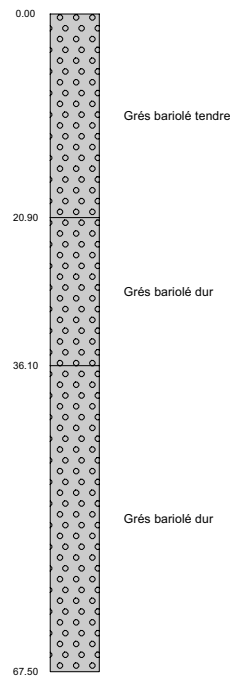
26-6X-0002 (VILLAGEDE FOMGOLIMBI)



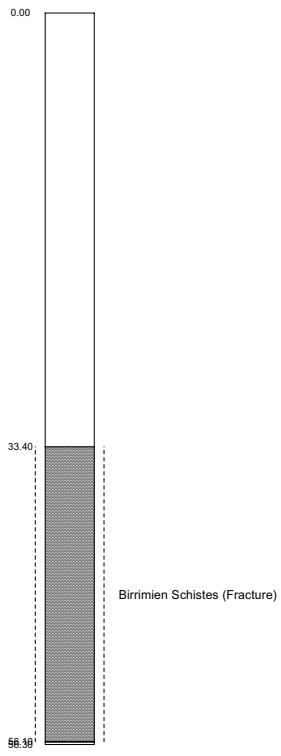
26-6X-0003 (VILLAGEDE KOBOYE)



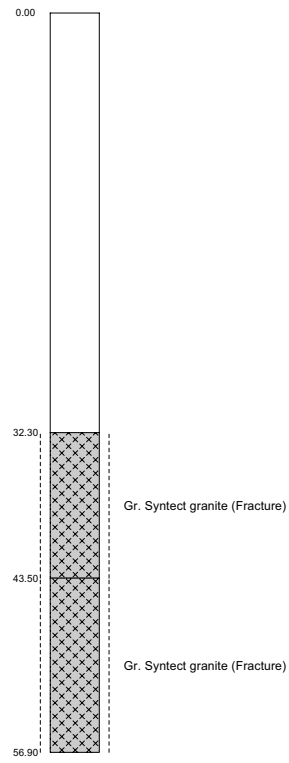
26-6X-0005 (VILLAGEDE MADINATOU)



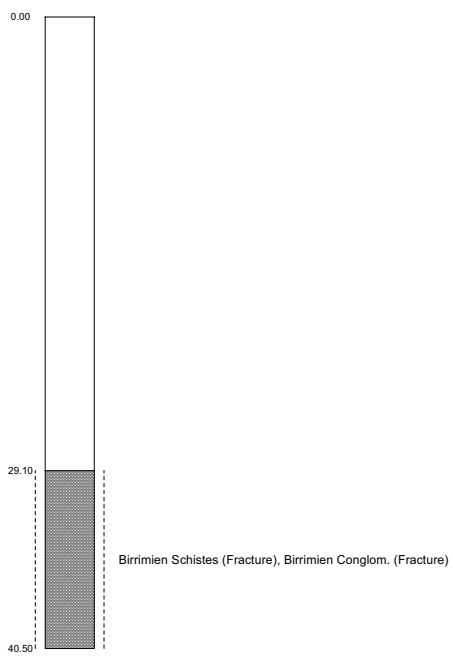
26-6X-0006 (VILLAGEDE MADINATOU)




26-6X-0007 (VILLAGEDE BANDAFASSI TANDA)



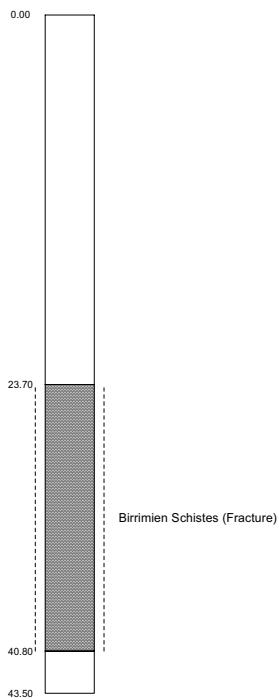
26-6X-0008 (VILLAGEDE DINDIFELLO)



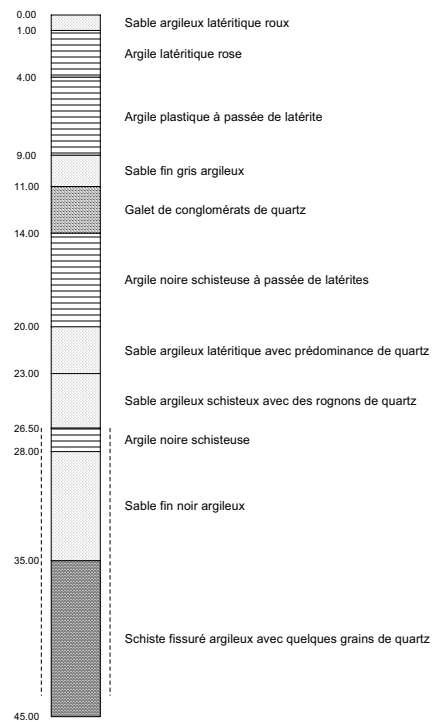
26-6X-0009 (VILLAGEDE SEGOU)




26-6X-0010 (VILLAGEDE YOROYA (DIANHERI))



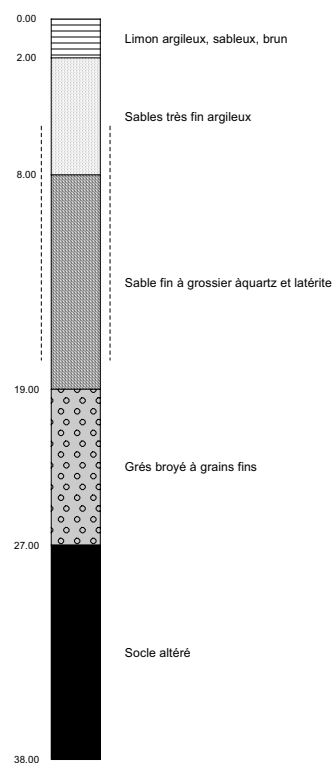
26-6X-0011 (VILLAGEDE VELINGARA)




26-6X-0020 (VILLAGEDE SYLLACOUNDA DIAKHA)



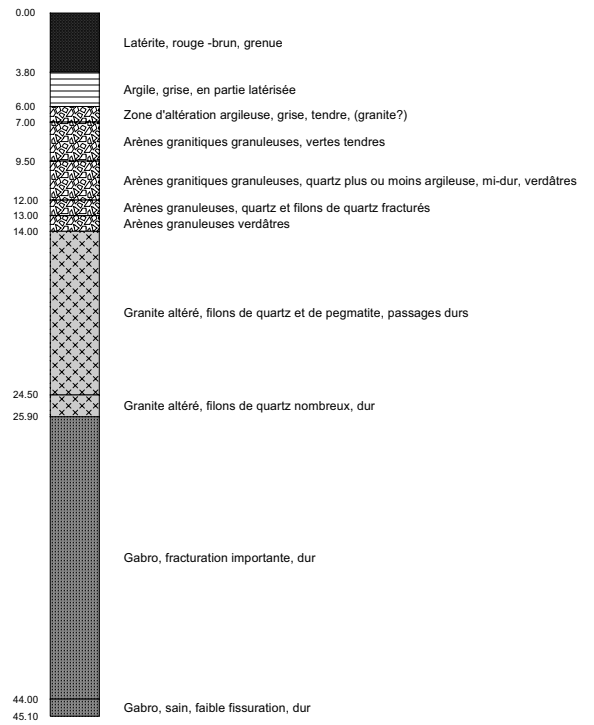
26-6X-0022 (VILLAGEDE KEDOUGOU F1)




26-6X-0023 (VILLAGEDE KEDOUGOU F2)



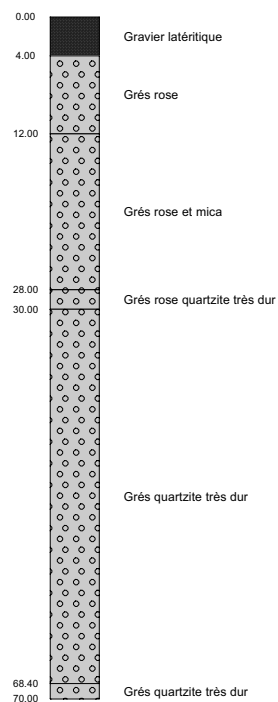
26-6X-0024 (VILLAGEDE KEDOUGOU F3)



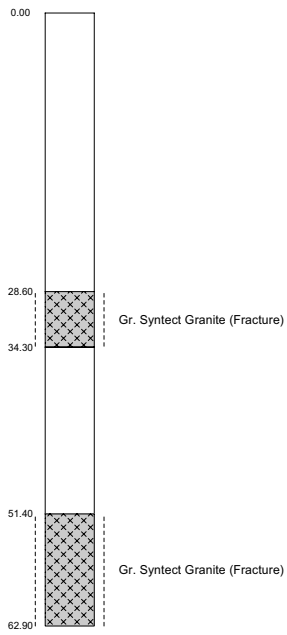
27-1X-0001 (VILLAGEDE BADIOULA)



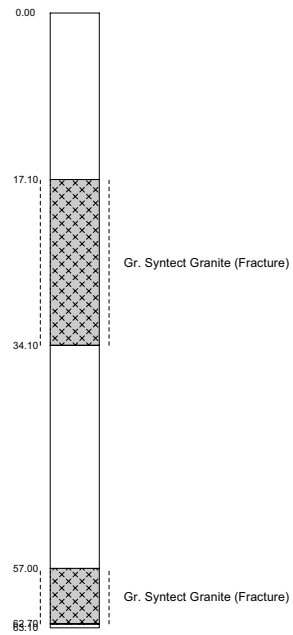
27-1X-0002 (VILLAGEDE SANELA)



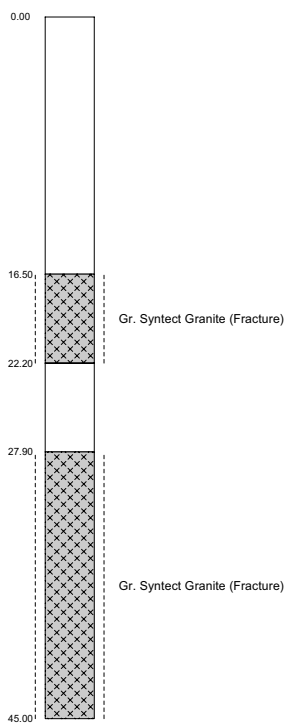
27-1X-0003 (VILLAGEDE SARAYA)



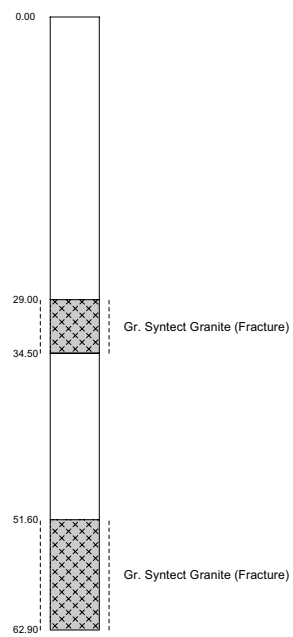
27-1X-0004 (VILLAGEDE BARABIRI)



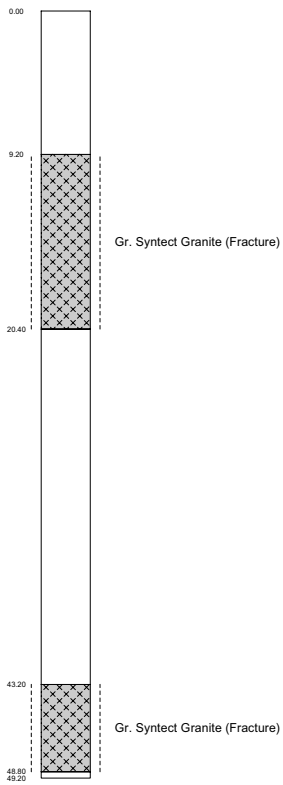
27-1X-0005 (VILLAGEDE KONDOKHOU)



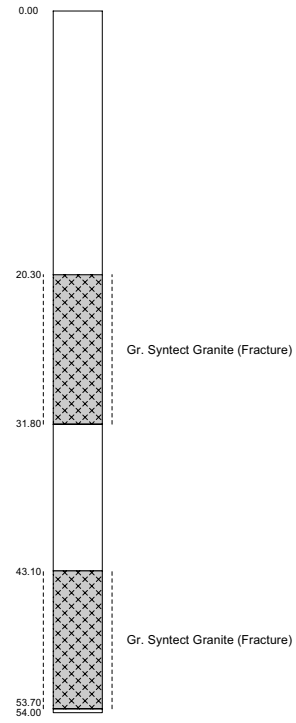
27-1X-0006 (VILLAGEDE KONDOKHOU)



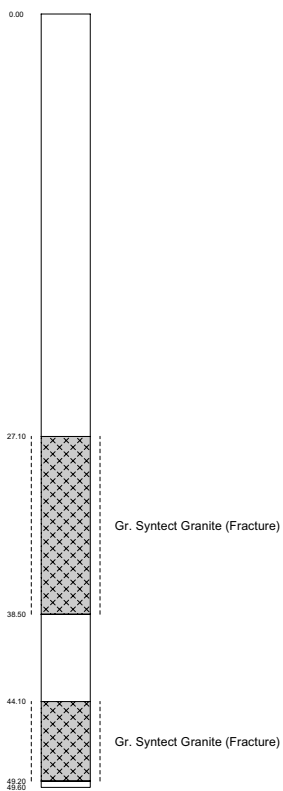
27-1X-0007 (VILLAGEDE BEMBOU)



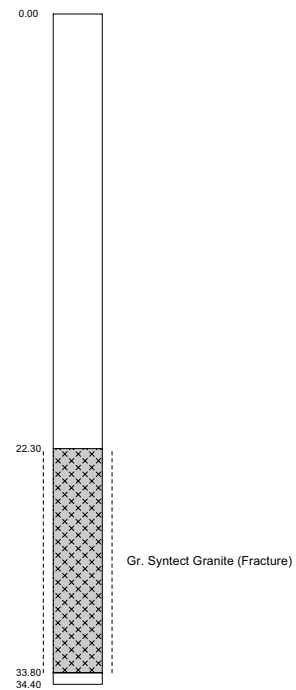
27-1X-0008 (VILLAGEDE BEMBOU)



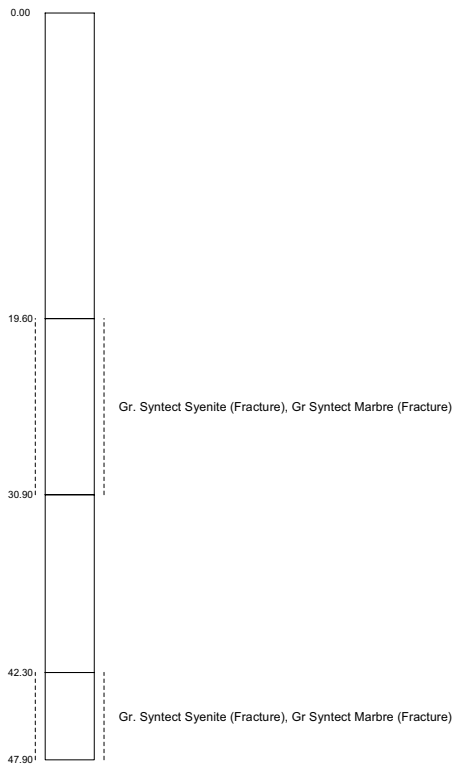
27-1X-0009 (VILLAGEDE SABOUCIRE PONDALA)



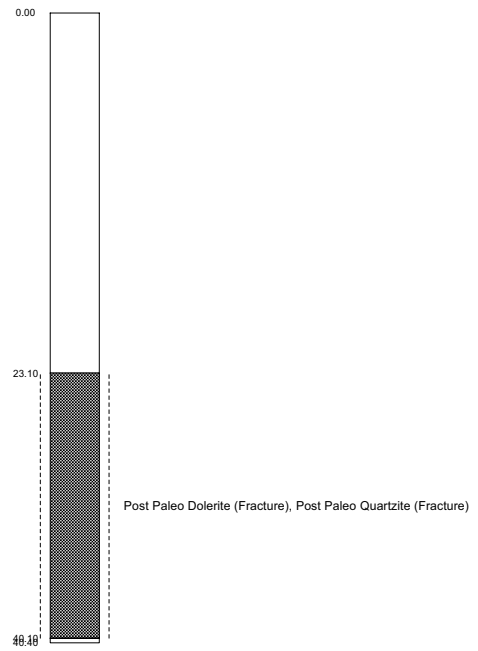
27-1X-0010 (VILLAGEDE DIAKHABA)




27-1X-0011 (VILLAGEDE BAITILAYE)



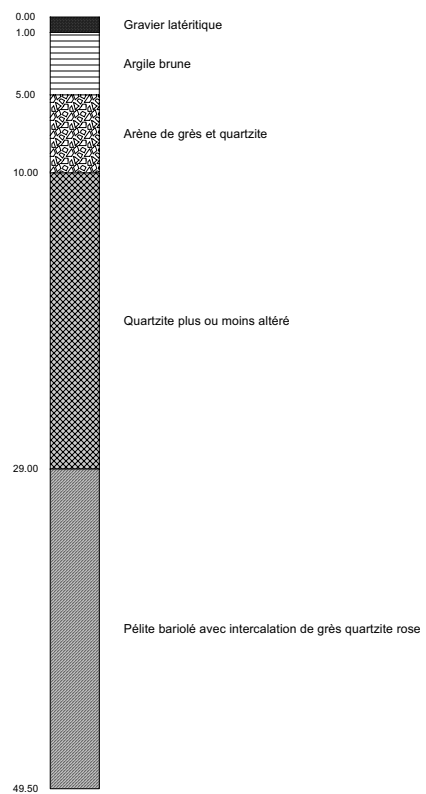
27-1X-0012 (VILLAGEDE DIAKHA MADINA)



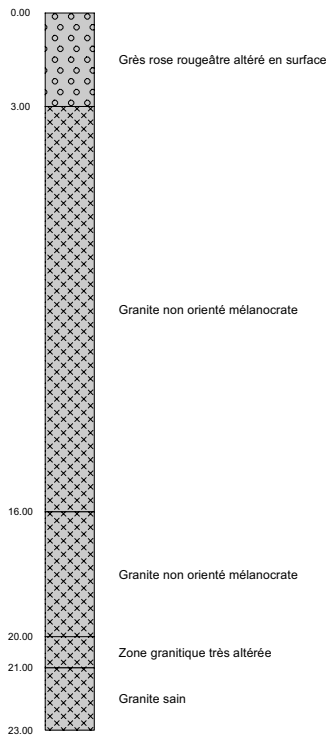
27-1X-0013 (VILLAGEDE FARABA)




27-4X-0001 (VILLAGEDE DIMBOLI)



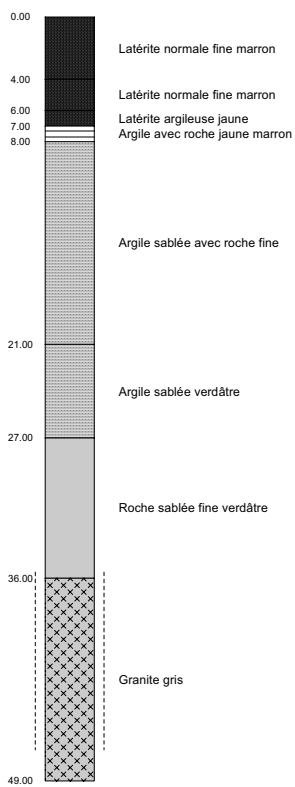
27-4X-0002 (VILLAGEDE TOUMANIA)



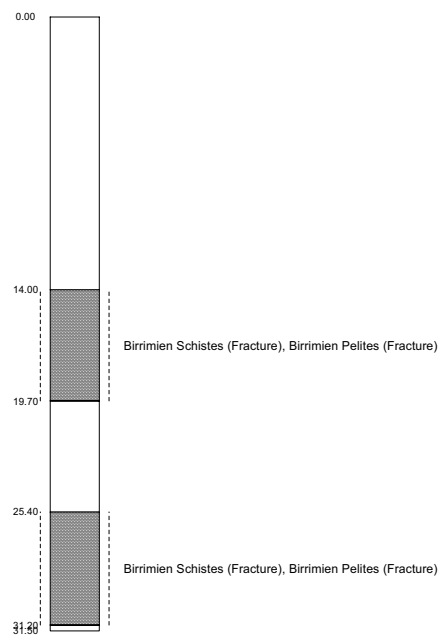
27-4X-0003 (VILLAGEDE MOULOUNGA)




27-4X-0004 (VILLAGEDE NIANGALANCOME)



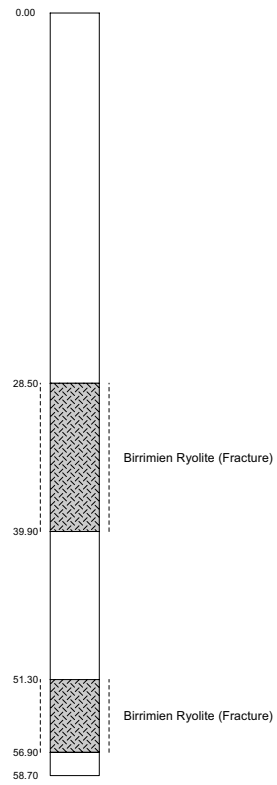
27-4X-0005 (VILLAGEDE KAFFORI)



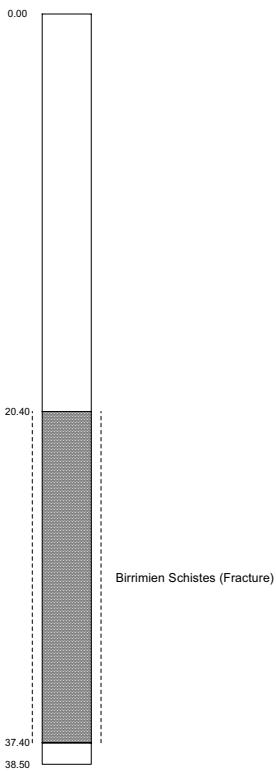
27-4X-0006 (VILLAGEDE MAROUGOU)



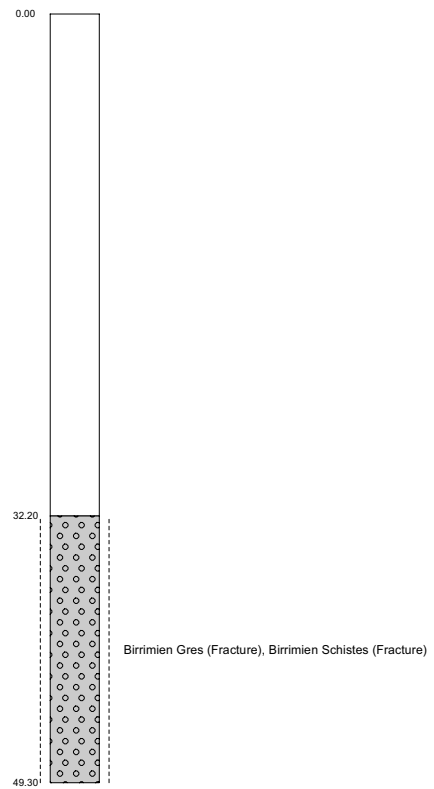
27-4X-0007 (VILLAGEDE TOUBACOUTA)



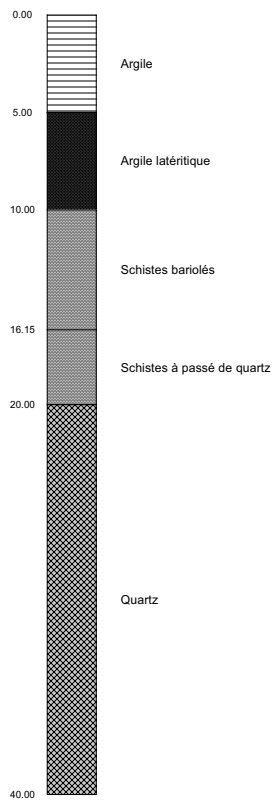
27-4X-0008 (VILLAGEDE MISSIRA DANTILA)



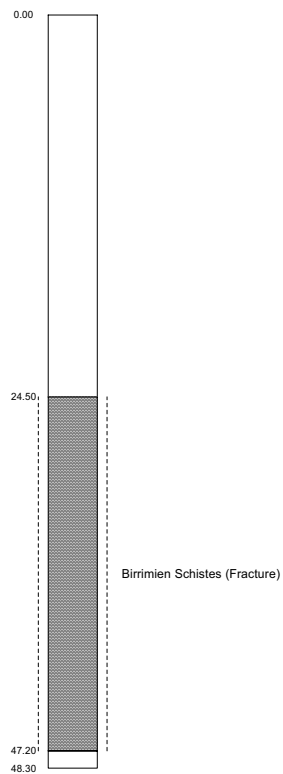
27-4X-0009 (VILLAGEDE SAMEKHOTO)



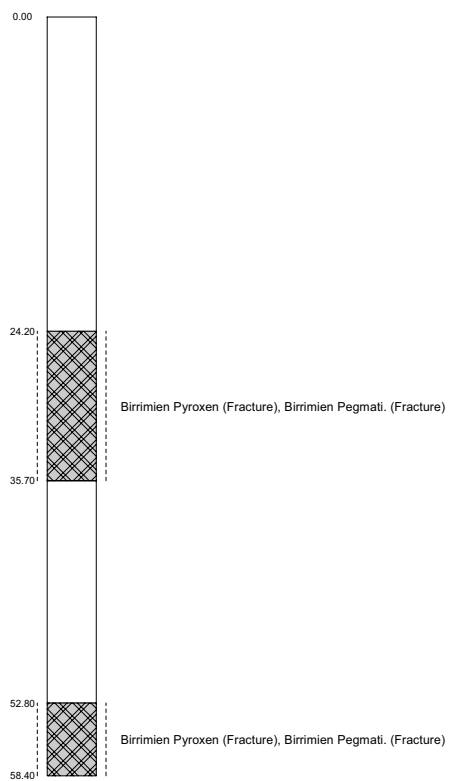
27-4X-0010 (VILLAGEDE SEKHOTO)



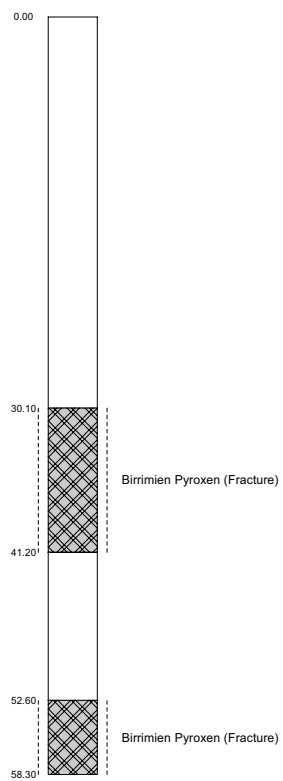
27-5X-0002 (VILLAGEDE NAFADJI)



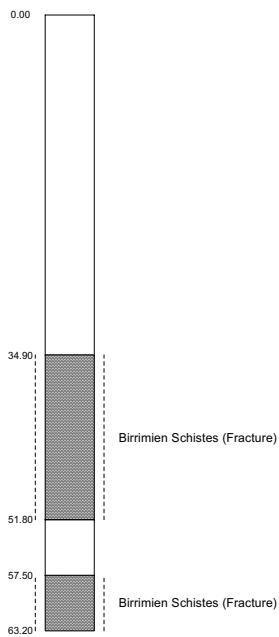
27-5X-0004 (VILLAGEDE SAMECOUTA)



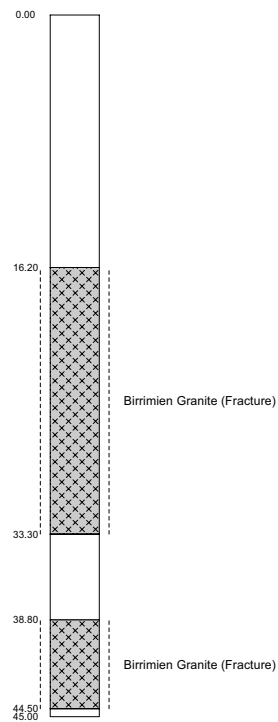
27-5X-0005 (VILLAGEDE DINDIARI)



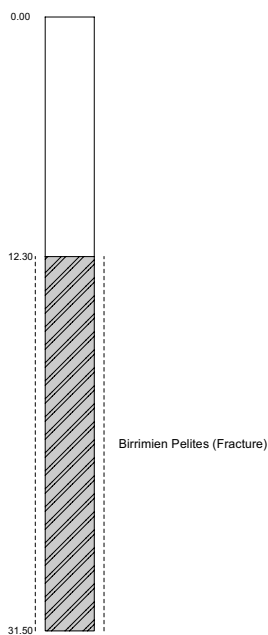
27-5X-0006 (VILLAGEDE DINDIARI)



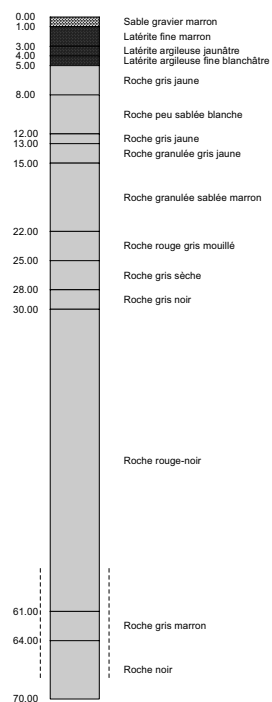
27-5X-0007 (VILLAGEDE TAMEGUEZIA)



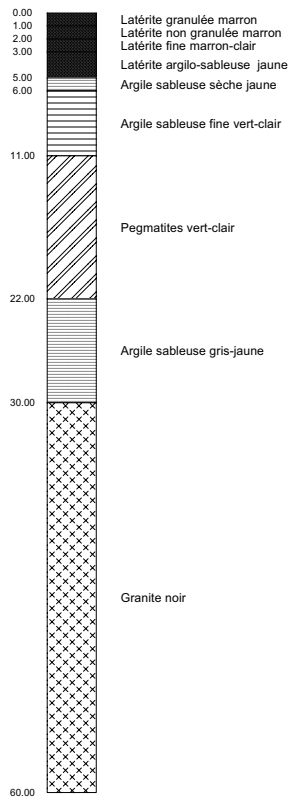
27-5X-0008 (VILLAGEDE MADINA BAFFE)



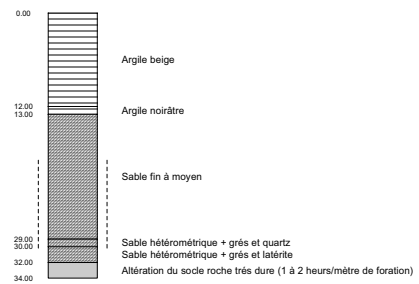
27-5X-0009 (VILLAGEDE NOUMOUFOUKHA)



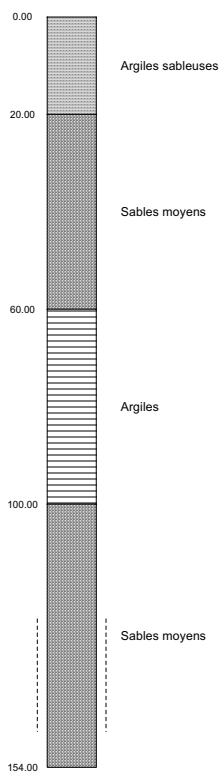
27-5X-0010 (VILLAGEDE GUEMEDJI)



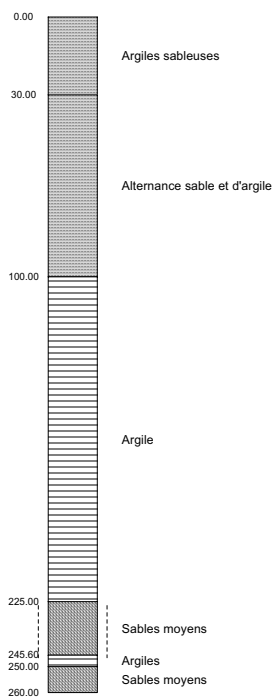
27-5X-0011 (VILLAGEDE NAFADJI)



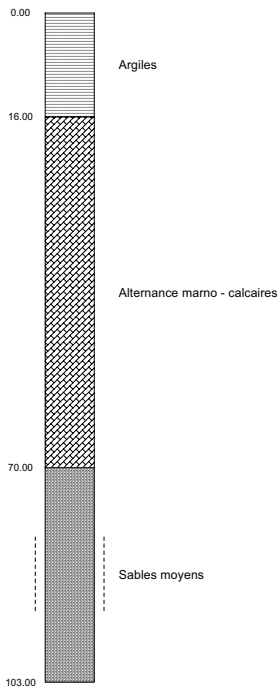
-*X-** (VILLAGEDE GALADE)



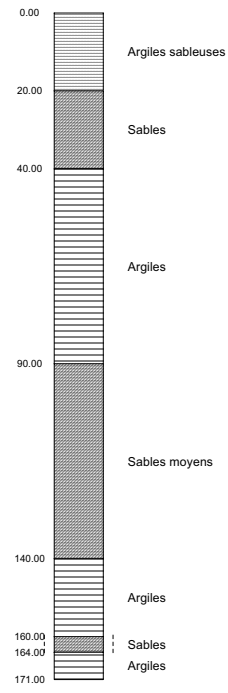
World Bank (VILLAGEDE Balam Boulou)



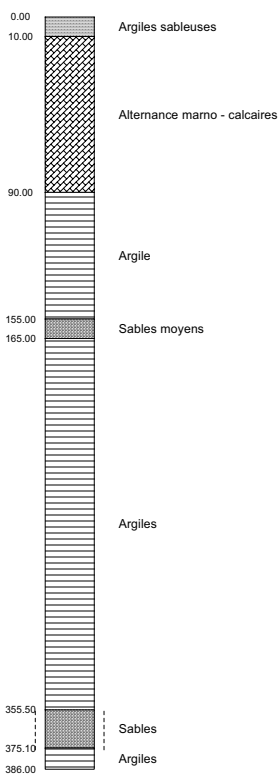
World Bank (VILLAGEDE Boula)



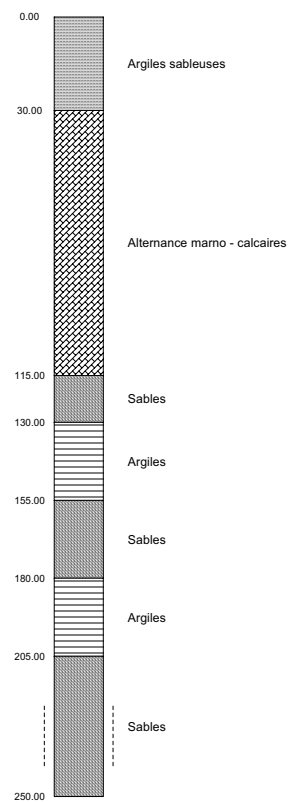
World Bank (VILLAGEDE Darsalam Fode)



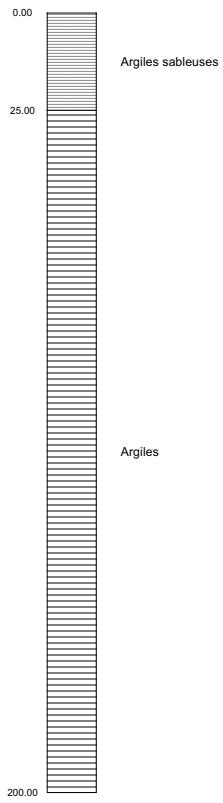
World Bank (VILLAGEDE Gonade)



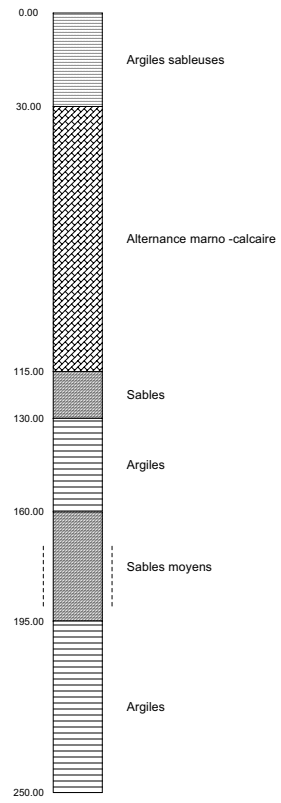
World Bank (VILLAGEDE Hontorbe)



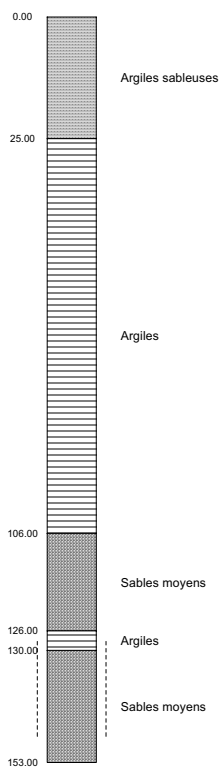
World Bank (VILLAGEDE Kouar II)



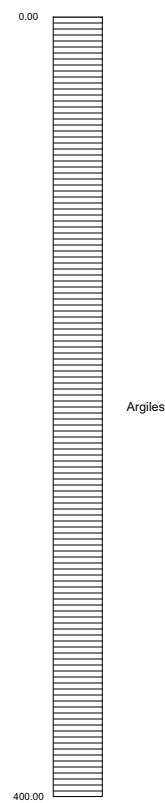
World Bank (VILLAGEDE Mbounguiel)



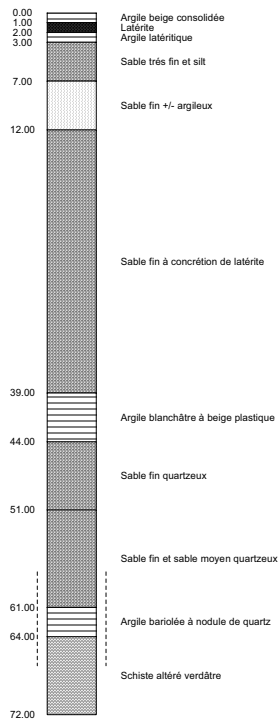
World Bank (VILLAGEDE Medina Oulof)



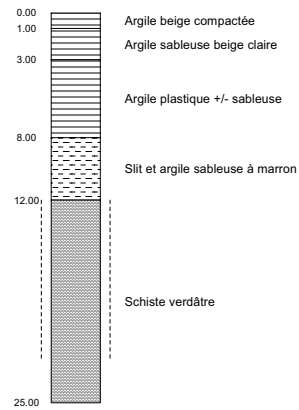
World Bank (VILLAGEDE Ndiott)



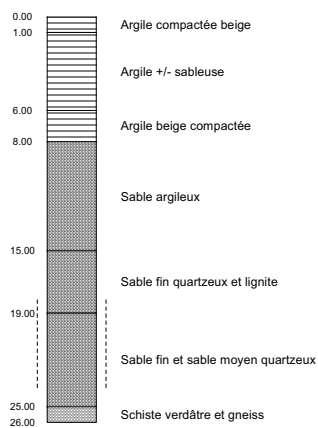
World Bank (VILLAGEDE Thiara)



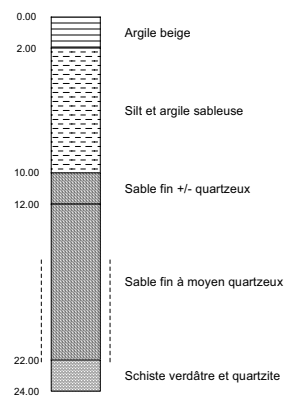
JICA_TM 1 (VILLAGEDE Ainou Mahdi)



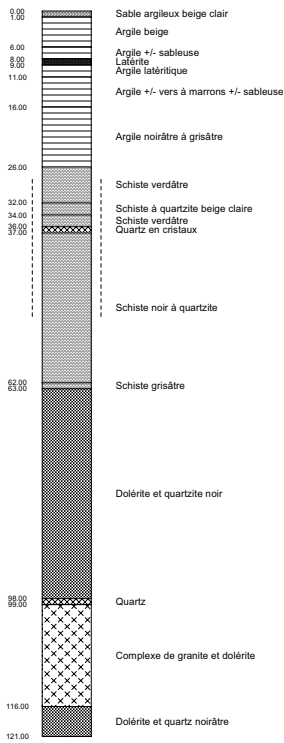
JICA_TM 2 (VILLAGEDE Diawara 1)



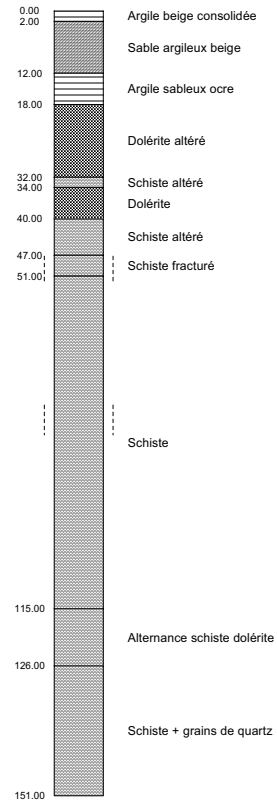
JICA_TM 3 (VILLAGEDE Gande)



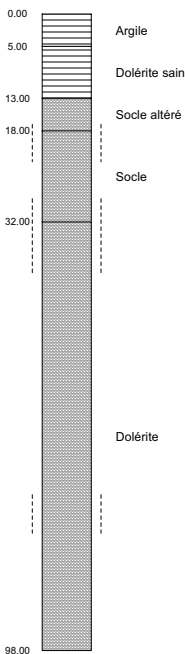
JICA_TM 4 (VILLAGEDE Diawara 2)



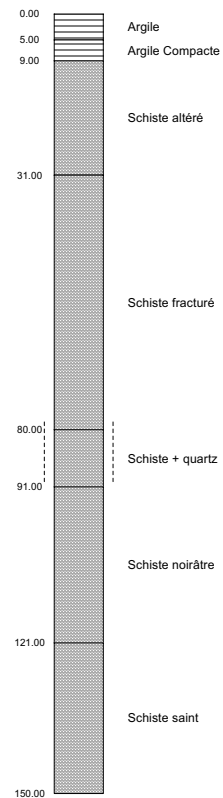
JICA_TM 5 (VILLAGEDE Ganguel Maka)



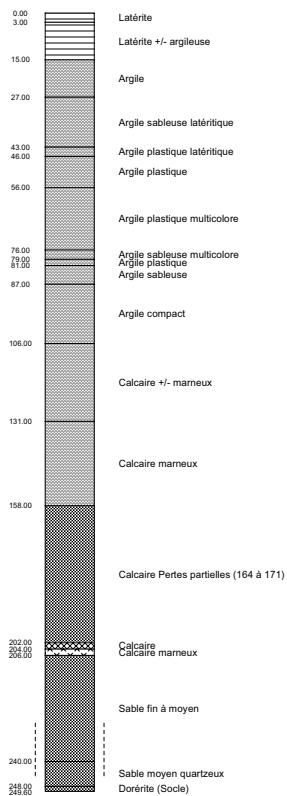
JICA_TM 6 (VILLAGEDE Yerimale)



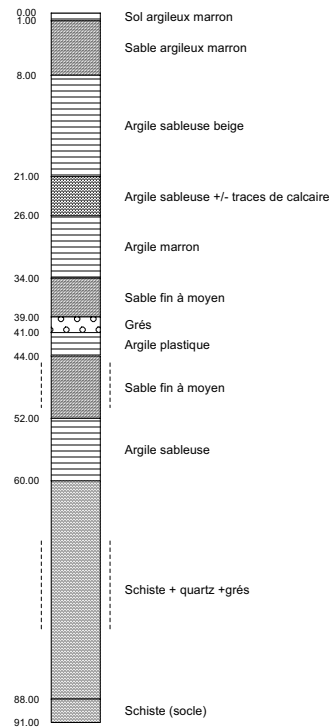
JICA_TM7 (VILLAGEDE Takoura)



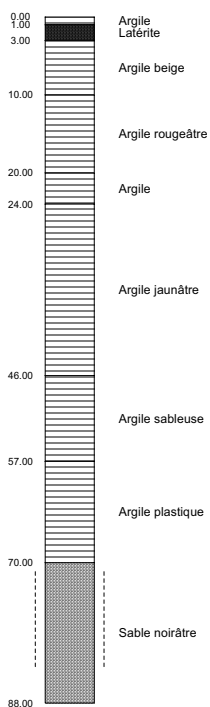
JICA_TM 8 (VILLAGEDE Khossanto)



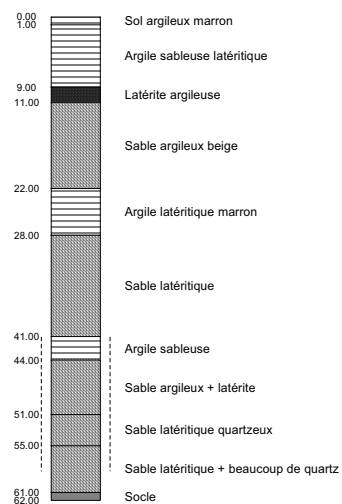
JICA_TM9 (VILLAGEDE Medina Diakh)



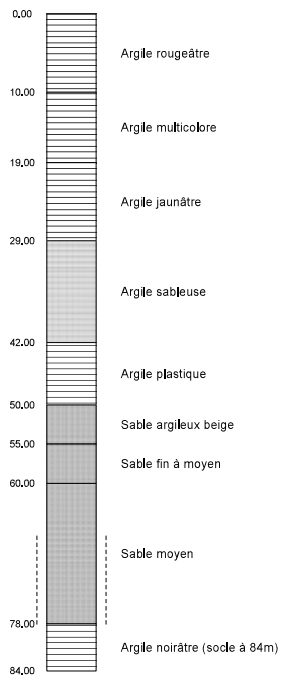
JICA_TM 10 (VILLAGEDE Diana)



JICA_TM 11 (VILLAGEDE Thiengolele Demba Djiby)



JICA_TM 12 (VILLAGEDE Soutouta)



JICA_TM 13 (VILLAGEDE Dinndoudi Daoka)

1.5 Caractéristiques Hydrogéologiques (roches sédimentaires)

No.	PEPAMコード Code PEPAM	村落名 VILLAGE	州 REGION	県 DEPARTEMENT	村落共同体 CR	UTM (X)	UTM (Y)	ゾーン Zone	Altitude 地盤高 (m)	Epaisseur 層厚 (m)					Profondeur de Socle 基礎面深度 (m)	Piézomètre 地下水位 (m)	
										Q	CT	Co	Pal	Ma		CT	Ma
1	5311001	AINOUMANE	TAMBACOUNDA	TAMBACOUNDA	BAMBA	534 104	1 529 258	3	48	0	173	61	119	301	653	-4	1
2	5311002	DAROU FALL	TAMBACOUNDA	TAMBACOUNDA	BAMBA	568 173	1 532 027	3	53	0	119	43	187	236	585	-8	12
3	5311003	DAROU NDIAYENE	TAMBACOUNDA	TAMBACOUNDA	BAMBA	543 469	1 528 471	3	50	0	180	86	138	217	621	-4	4
4	5311004	DIAGLE SINE	TAMBACOUNDA	TAMBACOUNDA	BAMBA	564 848	1 530 528	3	53	0	138	46	212	190	566	-7	12
5	5311005	ELIHINA	TAMBACOUNDA	TAMBACOUNDA	BAMBA	535 667	1 525 941	3	52	0	172	65	122	284	643	-3	1
6	5311006	FASS NDIAMBELANE	TAMBACOUNDA	TAMBACOUNDA	BAMBA	548 768	1 529 436	3	53	0	166	96	150	203	616	-5	7
7	5311007	FASS NDIAYENE	TAMBACOUNDA	TAMBACOUNDA	BAMBA	547 576	1 526 634	3	47	0	164	98	147	203	612	-3	6
8	5311008	FALO COLONG	TAMBACOUNDA	TAMBACOUNDA	BAMBA	554 261	1 526 651	3	42	0	138	99	169	193	599	-5	9
9	5311011	KEUR DAUDA	TAMBACOUNDA	TAMBACOUNDA	BAMBA	558 538	1 532 124	3	51	0	155	74	184	186	600	-6	10
10	5311014	KOUNDIAO SOJARE	TAMBACOUNDA	TAMBACOUNDA	BAMBA	551 348	1 524 129	3	35	0	141	105	157	197	600	-4	7
11	5311015	KOUNDIAO YORO	TAMBACOUNDA	TAMBACOUNDA	BAMBA	550 732	1 523 203	3	36	0	142	104	156	197	599	-3	7
12	5311016	KOUNTOUATA	TAMBACOUNDA	TAMBACOUNDA	BAMBA	544 399	1 515 506	3	30	0	148	82	143	226	598	-1	3
13	5311017	MEDINA BISSI	TAMBACOUNDA	TAMBACOUNDA	BAMBA	545 244	1 523 933	3	51	0	162	92	142	214	611	-2	5
14	5311018	MASEMBE	TAMBACOUNDA	TAMBACOUNDA	BAMBA	541 642	1 522 060	3	44	0	162	81	135	239	617	-2	3
15	5311019	MADINA DADY KA	TAMBACOUNDA	TAMBACOUNDA	BAMBA	535 100	1 523 328	3	49	0	166	64	121	291	641	-2	0
16	5311020	MADINA THIALENE	TAMBACOUNDA	TAMBACOUNDA	BAMBA	540 887	1 528 871	3	51	0	181	79	133	235	628	-4	3
17	5311021	MERETO (FORAGE)	TAMBACOUNDA	TAMBACOUNDA	BAMBA	560 430	1 527 911	3	47	0	143	68	202	176	588	-6	11
18	5311022	MISSIRA KOLONTO	TAMBACOUNDA	TAMBACOUNDA	BAMBA	532 014	1 524 083	3	45	0	166	55	114	319	654	-3	-1
19	5311023	NDIAGNE	TAMBACOUNDA	TAMBACOUNDA	BAMBA	534 431	1 529 778	3	46	0	174	62	119	298	653	-4	1
20	5311024	NDIALAL SAMBA BA	TAMBACOUNDA	TAMBACOUNDA	BAMBA	533 321	1 529 009	3	47	0	172	59	117	309	656	-4	0
21	5311025	NDIAMBOUR	TAMBACOUNDA	TAMBACOUNDA	BAMBA	555 798	1 530 865	3	47	0	144	85	175	200	604	-6	9
22	5311026	NDIAYENE PEULH	TAMBACOUNDA	TAMBACOUNDA	BAMBA	543 379	1 528 382	3	51	0	180	86	138	217	621	-4	4
23	5311027	NDIAYENE BAMBA	TAMBACOUNDA	TAMBACOUNDA	BAMBA	541 283	1 526 532	3	48	0	177	81	134	233	624	-3	3
24	5311031	SAM NGUEYENE	TAMBACOUNDA	TAMBACOUNDA	BAMBA	538 227	1 527 610	3	53	0	178	72	127	259	636	-4	2
25	5311033	SARE DEMBA EGUE BA	TAMBACOUNDA	TAMBACOUNDA	BAMBA	540 047	1 530 353	3	50	0	182	76	131	244	633	-5	3
26	5311034	KOUNDIAO NGUJA	TAMBACOUNDA	TAMBACOUNDA	BAMBA	551 824	1 522 991	3	36	0	140	104	159	195	597	-3	7
27	5311035	KOUNDIAO NIAKO	TAMBACOUNDA	TAMBACOUNDA	BAMBA	551 323	1 523 113	3	33	0	140	104	158	196	598	-3	7
28	5311036	TAOFEKHE	TAMBACOUNDA	TAMBACOUNDA	BAMBA	544 843	1 519 950	3	49	0	153	88	143	221	605	-1	4

No.	PEPAMコード Code PEPAM	村名 VILLAGE	州 REGION	県 DEPARTEMENT	村落共同体 CR	UTM (X)	UTM (Y)	ゾーン Zone	Altitude 地盤高 (m)	Epaisseur 腐厚 (m)					Profondeur de Socle 基礎面深度 (m)	Piézomètre 地下水位 (m)	
										Q	CT	Ec	Pal	Ma		CT	CT
29	5311038	VELINGARA DIAM-DIAM	TAMBACOUNDA	TAMBACOUNDA	BAMBA	534 490	1 530 405	3	39	0	174	62	120	298	653	-5	1
30	5331011	FELANE SINE	TAMBACOUNDA	TAMBACOUNDA	BAMBA	563 181	1 520 523	3	53	0	137	69	197	164	568	-6	10
31	5311009	GALLE	TAMBACOUNDA	TAMBACOUNDA	KOUMPENTOU	563 474	1 534 824	3	47	0	150	62	179	206	597	-8	11
32	5311010	GOUBY GALAL	TAMBACOUNDA	TAMBACOUNDA	KOUMPENTOU	533 457	1 533 768	3	49	0	166	60	118	315	659	-6	1
33	5311012	KISSANG	TAMBACOUNDA	TAMBACOUNDA	KOUMPENTOU	544 954	1 533 535	3	45	0	178	83	141	224	626	-6	5
34	5311013	KOUMARE	TAMBACOUNDA	TAMBACOUNDA	KOUMPENTOU	567 657	1 537 236	3	51	0	142	74	145	238	599	-8	12
35	5311028	NDIAYENE DIAM-DIAM	TAMBACOUNDA	TAMBACOUNDA	KOUMPENTOU	537 028	1 532 592	3	50	0	178	68	125	274	645	-6	2
36	5311029	NDIOUGOUMANE (PARAM)	TAMBACOUNDA	TAMBACOUNDA	KOUMPENTOU	556 488	1 533 442	3	47	0	158	79	173	197	607	-6	10
37	5311030	PARAMPAMPI II	TAMBACOUNDA	TAMBACOUNDA	KOUMPENTOU	556 394	1 533 915	3	44	0	160	79	172	197	608	-6	10
38	5312001	BODA DIADIE BA (BOBA FO)	TAMBACOUNDA	TAMBACOUNDA	KOUMPENTOU	534 416	1 537 793	3	50	0	161	63	121	313	658	-7	2
39	5312002	BOULEL PEULH	TAMBACOUNDA	TAMBACOUNDA	KOUMPENTOU	546 955	1 551 876	3	33	0	158	67	137	294	656	-6	7
40	5312003	BOUSSOURA	TAMBACOUNDA	TAMBACOUNDA	KOUMPENTOU	545 781	1 547 949	3	23	0	161	69	137	279	647	-6	7
41	5312004	DAROU NDMBELANE	TAMBACOUNDA	TAMBACOUNDA	KOUMPENTOU	548 572	1 533 996	3	47	0	172	87	149	214	621	-6	7
42	5312005	DAROU SALAM II SINE	TAMBACOUNDA	TAMBACOUNDA	KOUMPENTOU	553 811	1 537 725	3	51	0	169	79	157	213	619	-5	9
43	5312006	DAROU SALAM THIEKENE	TAMBACOUNDA	TAMBACOUNDA	KOUMPENTOU	546 893	1 550 034	3	27	0	159	68	137	287	652	-6	7
44	5312007	DAROU THIEKENE	TAMBACOUNDA	TAMBACOUNDA	KOUMPENTOU	549 849	1 551 462	3	34	0	158	68	139	288	654	-6	7
45	5312008	DIOKOUIL THIEKENE	TAMBACOUNDA	TAMBACOUNDA	KOUMPENTOU	547 970	1 550 886	3	27	0	159	68	138	289	653	-6	7
46	5312009	FASS GOUNASS	TAMBACOUNDA	TAMBACOUNDA	KOUMPENTOU	544 879	1 557 567	3	52	0	157	64	133	314	668	-7	8
47	5312010	FASS NDAVENE	TAMBACOUNDA	TAMBACOUNDA	KOUMPENTOU	549 172	1 551 753	3	31	0	158	68	139	290	655	-6	7
48	5312011	GOUNDIOUR	TAMBACOUNDA	TAMBACOUNDA	KOUMPENTOU	561 043	1 544 830	3	37	0	161	76	144	255	636	-6	9
49	5312012	KEUR NGUIRANE	TAMBACOUNDA	TAMBACOUNDA	KOUMPENTOU	553 372	1 558 245	3	38	0	164	65	138	306	672	-7	8
50	5312013	KOUMPENTOU	TAMBACOUNDA	TAMBACOUNDA	KOUMPENTOU	547 310	1 545 389	3	29	0	164	72	140	263	640	-6	7
51	5312014	KOUMPENTOU SOCE	TAMBACOUNDA	TAMBACOUNDA	KOUMPENTOU	535 689	1 536 542	3	47	0	168	65	123	298	653	-7	2
52	5312015	MEDINA BAMBARA	TAMBACOUNDA	TAMBACOUNDA	KOUMPENTOU	551 528	1 546 035	3	25	0	164	72	144	258	638	-5	8
53	5312016	MEDINA NDIJOBENE (KIP BA)	TAMBACOUNDA	TAMBACOUNDA	KOUMPENTOU	549 210	1 541 587	3	34	0	169	76	145	240	630	-6	7
54	5312017	NDAME	TAMBACOUNDA	TAMBACOUNDA	KOUMPENTOU	545 362	1 557 138	3	51	0	157	65	133	312	667	-7	8
55	5312018	NDOUMANE MBAYE	TAMBACOUNDA	TAMBACOUNDA	KOUMPENTOU	551 322	1 535 417	3	49	0	169	84	155	211	619	-5	8
56	5312019	NGUEYENE (BARKEVEL)	TAMBACOUNDA	TAMBACOUNDA	KOUMPENTOU	550 213	1 559 514	3	50	0	162	64	136	308	671	-8	8
57	5312020	SARE SADIO	TAMBACOUNDA	TAMBACOUNDA	KOUMPENTOU	543 645	1 547 649	3	21	0	161	69	135	286	650	-6	7

No.	PEPAMコード Code PEPAM	村落名 VILLAGE	州 REGION	県 DEPARTEMENT	村落共同体 OR	UTM (X)	UTM (Y)	ゾーン Zone	Altitude 地盤高 (m)	Epaisseur 層厚 (m)				Profondeur de Socle 基礎面深度 (m)	Piezomètre 地下水位 (m)		
58	5312021	SINTHOU DOKY	TAMBACOUNDA	TAMBACOUNDA	KOUMPENTOU	543 968	1 559 218	3	53	0	157	64	131	318	670	-8	8
59	5312022	SINTHOU GOUNDIJOUR	TAMBACOUNDA	TAMBACOUNDA	KOUMPENTOU	561 471	1 545 612	3	29	0	161	76	142	260	639	-6	9
60	5312023	SINTHOU MBALBE	TAMBACOUNDA	TAMBACOUNDA	KOUMPENTOU	561 631	1 546 704	3	27	0	161	76	140	267	644	-6	9
61	5312024	THIORINGHUEL	TAMBACOUNDA	TAMBACOUNDA	KOUMPENTOU	553 993	1 546 843	3	34	0	163	72	144	260	639	-5	8
62	5312025	TOUBA NIAMI	TAMBACOUNDA	TAMBACOUNDA	KOUMPENTOU	560 314	1 552 686	3	52	0	167	71	139	290	667	-6	8
63	5312026	TOUBA SAM 6AM	TAMBACOUNDA	TAMBACOUNDA	KOUMPENTOU	564 037	1 544 997	3	31	0	158	79	138	264	639	-6	10
64	5312027	TOUBA THIAMENE	TAMBACOUNDA	TAMBACOUNDA	KOUMPENTOU	555 806	1 545 588	3	29	0	164	73	146	252	635	-5	8
65	5312028	WASSADOU	TAMBACOUNDA	TAMBACOUNDA	KOUMPENTOU	546 603	1 546 682	3	16	0	163	71	139	271	643	-6	7
66	5313032	GAWANE	TAMBACOUNDA	TAMBACOUNDA	KOUMPENTOU	556 501	1 559 462	3	52	0	173	65	138	301	678	-8	8
67	—	BOUSRA	TAMBACOUNDA	TAMBACOUNDA	KOUMPENTOU	545 464	1 547 449	3	15	0	162	70	137	278	647	-6	7
68	—	NGUENE	TAMBACOUNDA	TAMBACOUNDA	KOUMPENTOU	548 188	1 536 328	3	46	0	172	82	147	223	624	-6	7
69	5313001	AFBE BELEI DIAMALA	TAMBACOUNDA	TAMBACOUNDA	KOUTHIBA	555 852	1 601 929	3	49	0	163	69	66	409	707	-9	14
70	5313002	BALL MAYATA	TAMBACOUNDA	TAMBACOUNDA	KOUTHIBA	551 842	1 576 126	3	51	0	176	66	118	323	683	-11	11
71	5313003	BALL MBASSOU	TAMBACOUNDA	TAMBACOUNDA	KOUTHIBA	574 817	1 592 365	3	38	0	166	102	86	320	676	-7	13
72	5313004	BALL OULOLOF	TAMBACOUNDA	TAMBACOUNDA	KOUTHIBA	553 289	1 575 344	3	52	0	179	66	120	317	682	-11	11
73	5313005	BANTANGUEL PEULH	TAMBACOUNDA	TAMBACOUNDA	KOUTHIBA	554 513	1 562 895	3	42	0	176	64	136	303	678	-9	8
74	5313006	BANTANGUEL OULOLOF	TAMBACOUNDA	TAMBACOUNDA	KOUTHIBA	567 454	1 562 805	3	50	0	207	67	136	295	704	-9	7
75	5313007	BELLE DIAMALA PEULH	TAMBACOUNDA	TAMBACOUNDA	KOUTHIBA	563 387	1 592 767	3	40	0	167	82	85	349	683	-9	13
76	5313008	BIT NGHEL	TAMBACOUNDA	TAMBACOUNDA	KOUTHIBA	543 829	1 604 134	3	52	0	155	58	52	495	759	-9	14
77	5313009	BOYNGHEUL DADY	TAMBACOUNDA	TAMBACOUNDA	KOUTHIBA	539 532	1 601 763	3	57	0	150	62	59	499	770	-9	14
78	5313010	BOKI SADA	TAMBACOUNDA	TAMBACOUNDA	KOUTHIBA	549 687	1 605 532	3	53	0	159	60	53	465	737	-8	14
79	5313011	BOULIMANGA PEULH II	TAMBACOUNDA	TAMBACOUNDA	KOUTHIBA	551 610	1 565 991	3	42	0	174	64	133	305	676	-9	9
80	5313012	BOUSTANE	TAMBACOUNDA	TAMBACOUNDA	KOUTHIBA	545 020	1 577 287	3	49	0	166	65	113	349	693	-12	11
81	5313013	DAROU KHADIM (SINTHOU)	TAMBACOUNDA	TAMBACOUNDA	KOUTHIBA	538 960	1 600 980	3	55	0	149	64	61	496	770	-10	13
82	5313014	DAROU KHOUDOSS I	TAMBACOUNDA	TAMBACOUNDA	KOUTHIBA	545 818	1 592 414	3	38	0	161	65	80	418	724	-13	13
83	5313015	DAROU KHOUDOSS II	TAMBACOUNDA	TAMBACOUNDA	KOUTHIBA	551 983	1 598 096	3	44	0	164	66	70	414	713	-11	13
84	5313016	DAROU MANA	TAMBACOUNDA	TAMBACOUNDA	KOUTHIBA	539 668	1 588 357	3	33	0	155	66	88	424	733	-13	12
85	5313017	DAROU MINAME	TAMBACOUNDA	TAMBACOUNDA	KOUTHIBA	547 894	1 599 229	3	45	0	160	62	65	443	731	-11	13
86	5313018	DAROU NAHIM	TAMBACOUNDA	TAMBACOUNDA	KOUTHIBA	541 105	1 590 444	3	31	0	156	66	84	429	735	-13	12
87	5313019	DAROU NDIAYENE	TAMBACOUNDA	TAMBACOUNDA	KOUTHIBA	560 907	1 564 857	3	55	0	194	64	136	298	692	-9	7
88	5313020	DAROU RAKHMANE	TAMBACOUNDA	TAMBACOUNDA	KOUTHIBA	560 428	1 602 267	3	54	0	163	77	71	386	696	-8	14

No.	PEPAMコード Code PEPAM	村落名 VILLAGE	州 REGION	県 DEPARTEMENT	村落共同体 OR	UTM (X)	UTM (Y)	ゾーン Zone	Altitude 地盤高 (m)	Epaisseur 層厚 (m)				Profondeur de Socle 基礎面深度 (m)	Piezomètre 地下水位 (m)		
89	5313021	DAROU SALAM I	TAMBACOUNDA	TAMBACOUNDA	KOUTHIBA	541 663	1 585 177	3	38	0	159	66	95	400	720	-13	12
90	5313022	DAROU SALAM PAYAR	TAMBACOUNDA	TAMBACOUNDA	KOUTHIBA	555 142	1 599 279	3	42	0	164	69	70	402	705	-10	14
91	5313023	DIAMAGEUNE	TAMBACOUNDA	TAMBACOUNDA	KOUTHIBA	545 323	1 572 172	3	54	0	167	64	122	329	682	-11	11
92	5313024	DIATMEL I	TAMBACOUNDA	TAMBACOUNDA	KOUTHIBA	571 474	1 593 456	3	42	0	167	95	86	331	679	-7	13
93	5313025	DIATMEL II	TAMBACOUNDA	TAMBACOUNDA	KOUTHIBA	571 731	1 592 624	3	36	0	167	96	87	329	678	-7	13
94	5313026	NDINDY (TOBENE)	TAMBACOUNDA	TAMBACOUNDA	KOUTHIBA	565 540	1 600 601	3	51	0	163	85	77	361	686	-7	14
95	5313027	DIUGEUL BOULY	TAMBACOUNDA	TAMBACOUNDA	KOUTHIBA	557 534	1 593 397	3	40	0	169	73	83	364	689	-10	13
96	5313028	FASS THIEKENE	TAMBACOUNDA	TAMBACOUNDA	KOUTHIBA	548 773	1 571 325	3	56	0	173	64	127	312	676	-11	10
97	5313029	FOUBAR	TAMBACOUNDA	TAMBACOUNDA	KOUTHIBA	550 623	1 581 062	3	45	0	172	66	107	347	692	-12	12
98	5313030	GALBASS	TAMBACOUNDA	TAMBACOUNDA	KOUTHIBA	567 076	1 606 478	3	51	0	158	88	74	365	685	-5	15
99	5313031	GASSE	TAMBACOUNDA	TAMBACOUNDA	KOUTHIBA	573 009	1 602 006	3	51	0	161	99	79	338	676	-5	14
100	5313033	KAHENE PEULH	TAMBACOUNDA	TAMBACOUNDA	KOUTHIBA	551 694	1 566 838	3	46	0	175	64	132	304	676	-10	9
101	5313034	KEUR NDONGO	TAMBACOUNDA	TAMBACOUNDA	KOUTHIBA	554 833	1 565 208	3	42	0	180	64	135	302	680	-9	8
102	5313035	KEUR PATHE	TAMBACOUNDA	TAMBACOUNDA	KOUTHIBA	566 567	1 558 052	3	46	0	188	70	135	303	695	-8	7
103	5313036	KOUKOUYEL OULOLOF	TAMBACOUNDA	TAMBACOUNDA	KOUTHIBA	546 177	1 581 343	3	41	0	166	65	105	363	700	-12	12
104	5313037	KOUKOUYEL PEULH	TAMBACOUNDA	TAMBACOUNDA	KOUTHIBA	547 215	1 581 168	3	41	0	168	66	106	359	698	-12	12
105	5313038	KOUTHIBA OULOLOF	TAMBACOUNDA	TAMBACOUNDA	KOUTHIBA	559 749	1 567 463	3	49	0	191	65	133	300	689	-10	8
106	5313040	LOUMBOL HAMADI	TAMBACOUNDA	TAMBACOUNDA	KOUTHIBA	542 569	1 590 402	3	38	0	158	65	84	423	730	-13	12
107	5313041	LOUMBOL YORO	TAMBACOUNDA	TAMBACOUNDA	KOUTHIBA	541 979	1 591 305	3	29	0	157	65	82	430	734	-13	12
108	5313042	LOUMBY ALI TEDY	TAMBACOUNDA	TAMBACOUNDA	KOUTHIBA	578 558	1 600 148	3	50	0	160	109	81	321	670	-4	14
109	5313043	LOUMBY SIMBING	TAMBACOUNDA	TAMBACOUNDA	KOUTHIBA	580 773	1 598 454	3	48	0	160	113	82	311	666	-4	14
110	5313044	LOUMBY TRAVAUX	TAMBACOUNDA	TAMBACOUNDA	KOUTHIBA	581 198	1 597 598	3	48	0	161	114	82	309	666	-4	14
111	5313045	MALEMA	TAMBACOUNDA	TAMBACOUNDA	KOUTHIBA	574 093	1 589 100	3	54	0	177	91	114	313	695	-11	7
112	5313046	MADINA NDAWIENE	TAMBACOUNDA	TAMBACOUNDA	KOUTHIBA	566 287	1 601 403	3	53	0	162	87	76	360	685	-7	14
113	5313047	MISSIRAH MOURIDE	TAMBACOUNDA	TAMBACOUNDA	KOUTHIBA	547 174	1 574 962	3	54	0	170	65	119	331	684	-12	11
114	5313048	MISSIRAH PEULH	TAMBACOUNDA	TAMBACOUNDA	KOUTHIBA	547 493	1 575 502	3	53	0	170	65	118	332	685	-12	11
115	5313049	NAYOM BAPEL (NAYOM KA)	TAMBACOUNDA	TAMBACOUNDA	KOUTHIBA	546 644	1 594 569	3	35	0	161	64	75	425	725	-12	13
116	5313050	NAYOM DIA	TAMBACOUNDA	TAMBACOUNDA	KOUTHIBA	547 878	1 594 401	3	32	0	162	64	76	418	721	-12	13
117	5313051	NAYOM MATH	TAMBACOUNDA	TAMBACOUNDA	KOUTHIBA	549 528	1 595 013	3	37	0	164	64	76	413	716	-12	13
118	5313052	NAYOM PEULH	TAMBACOUNDA	TAMBACOUNDA	KOUTHIBA	549 146	1 596 767	3	41	0	162	64	71	423	721	-11	13
119	5313053	NAYOM VILLANENE	TAMBACOUNDA	TAMBACOUNDA	KOUTHIBA	546 948	1 593 266	3	34	0	162	64	78	417	722	-12	13

No.	PEPAMコード Code PEPAM	村落名 VILLAGE	州 REGION	県 DEPARTEMENT	村落共同体 OR	UTM (X)	UTM (Y)	ゾーン Zone	Altitude 地盤高 (m)	Epaisseur 層厚 (m)				Profondeur de Socle 基礎面深度 (m)	Piezomètre 地下水位 (m)		
120	5313054	NGATHIE OUOLOF	TAMBACOUNDA	TAMBACOUNDA	KOUTHIBA	550 636	1 589 738	3	53	0	176	64	130	305	674	-10	10
121	5313055	NGATHIE PEULH	TAMBACOUNDA	TAMBACOUNDA	KOUTHIBA	561 467	1 566 403	3	54	0	195	65	134	299	693	-10	8
122	5313056	NGAYENE	TAMBACOUNDA	TAMBACOUNDA	KOUTHIBA	538 643	1 602 229	3	55	0	148	63	59	505	775	-9	14
123	5313057	PALANCHE HAMADI	TAMBACOUNDA	TAMBACOUNDA	KOUTHIBA	567 480	1 588 965	3	55	0	194	73	126	305	699	-11	7
124	5313058	PALANCHE MANDINGUE	TAMBACOUNDA	TAMBACOUNDA	KOUTHIBA	566 842	1 589 342	3	53	0	194	73	126	305	698	-11	7
125	5313059	PANAL	TAMBACOUNDA	TAMBACOUNDA	KOUTHIBA	560 922	1 581 133	3	49	0	179	75	107	325	686	-11	11
126	5313060	PAYAR	TAMBACOUNDA	TAMBACOUNDA	KOUTHIBA	554 790	1 596 267	3	33	0	166	69	75	389	700	-11	13
127	5313061	PETEL PEULH	TAMBACOUNDA	TAMBACOUNDA	KOUTHIBA	564 149	1 606 378	3	50	0	158	83	71	379	691	-6	14
128	5313062	REHAYE DEMBA SANE	TAMBACOUNDA	TAMBACOUNDA	KOUTHIBA	565 609	1 592 556	3	40	0	168	85	87	342	682	-8	13
129	5313063	REHAYE KADY	TAMBACOUNDA	TAMBACOUNDA	KOUTHIBA	566 825	1 600 826	3	52	0	163	88	77	357	684	-7	14
130	5313064	SARE H AMADY LAITY	TAMBACOUNDA	TAMBACOUNDA	KOUTHIBA	545 813	1 583 487	3	43	0	165	65	100	375	705	-13	12
131	5313065	SARE BOILY	TAMBACOUNDA	TAMBACOUNDA	KOUTHIBA	561 661	1 586 829	3	56	0	195	65	133	300	693	-10	8
132	5313066	SARE WOKA	TAMBACOUNDA	TAMBACOUNDA	KOUTHIBA	544 882	1 603 212	3	54	0	156	58	55	483	752	-10	14
133	5313067	SINTHIOU BALL	TAMBACOUNDA	TAMBACOUNDA	KOUTHIBA	552 579	1 578 418	3	47	0	176	66	113	330	686	-12	11
134	5313068	SINTHIOU DIOHE	TAMBACOUNDA	TAMBACOUNDA	KOUTHIBA	553 849	1 603 414	3	52	0	161	66	62	428	717	-9	14
135	5313069	SINTHIOU DIOUGUEL	TAMBACOUNDA	TAMBACOUNDA	KOUTHIBA	560 338	1 594 439	3	37	0	168	77	82	359	686	-9	13
136	5313070	SINTHIOU GALOUM PEULH	TAMBACOUNDA	TAMBACOUNDA	KOUTHIBA	561 570	1 565 537	3	52	0	196	64	135	298	693	-10	7
137	5313071	SINTHIOU GOLY	TAMBACOUNDA	TAMBACOUNDA	KOUTHIBA	579 205	1 600 066	3	52	0	160	110	81	319	669	-4	14
138	5313072	SINTHIOU SYLLA KA	TAMBACOUNDA	TAMBACOUNDA	KOUTHIBA	553 194	1 582 377	3	42	0	172	64	136	304	676	-8	8
139	5313073	SINTHIOU THIAKHATHIE	TAMBACOUNDA	TAMBACOUNDA	KOUTHIBA	560 479	1 561 186	3	53	0	188	64	138	298	688	-8	7
140	5313074	SOUTHIE	TAMBACOUNDA	TAMBACOUNDA	KOUTHIBA	575 144	1 597 649	3	44	0	163	102	82	328	675	-6	14
141	5313075	ST. DEMBA DJALLO	TAMBACOUNDA	TAMBACOUNDA	KOUTHIBA	555 257	1 602 573	3	47	0	162	68	65	416	711	-9	14
142	5313076	ST WAKA BA	TAMBACOUNDA	TAMBACOUNDA	KOUTHIBA	564 098	1 589 389	3	52	0	194	69	128	304	695	-11	8
143	5313077	REHAYE SINTHIOU	TAMBACOUNDA	TAMBACOUNDA	KOUTHIBA	565 573	1 594 652	3	40	0	167	85	84	347	683	-8	13
144	5313078	SYLL PEULH	TAMBACOUNDA	TAMBACOUNDA	KOUTHIBA	551 101	1 570 281	3	55	0	176	64	129	306	675	-10	10
145	5313079	SYLL SERIGNE MALICK	TAMBACOUNDA	TAMBACOUNDA	KOUTHIBA	549 323	1 570 555	3	56	0	174	64	128	308	674	-11	10
146	5313080	SYLL THIAKENE	TAMBACOUNDA	TAMBACOUNDA	KOUTHIBA	548 231	1 585 867	3	49	0	167	66	95	376	704	-12	12
147	5313081	TAIBA NDOMENE	TAMBACOUNDA	TAMBACOUNDA	KOUTHIBA	551 851	1 609 214	3	54	0	157	61	51	465	734	-7	14
148	5313082	TETHIEMANGUE	TAMBACOUNDA	TAMBACOUNDA	KOUTHIBA	559 886	1 568 641	3	47	0	191	66	131	301	689	-10	8
149	5313083	THIAKHATHIE GUINTE THIAK	TAMBACOUNDA	TAMBACOUNDA	KOUTHIBA	542 885	1 584 716	3	37	0	161	66	96	393	715	-13	12
150	5313084	TOUBA NAYOM	TAMBACOUNDA	TAMBACOUNDA	KOUTHIBA	544 564	1 593 213	3	34	0	159	64	78	428	730	-13	13

No.	PEPAMコード Code PEPAM	村落名 VILLAGE	州 REGION	県 DEPARTEMENT	村落共同体 OR	UTM (X)	UTM (Y)	ゾーン Zone	Altitude 地盤高 (m)	Epaisseur 層厚 (m)				Profondeur de Socle 基礎面深度 (m)	Piezomètre 地下水位 (m)		
151	5313085	TOUBA NGABITOL	TAMBACOUNDA	TAMBACOUNDA	KOUTHIBA	543 335	1 605 335	3	57	0	154	56	49	505	764	-9	14
152	5313086	VELINGARA MANDING	TAMBACOUNDA	TAMBACOUNDA	KOUTHIBA	564 909	1 565 813	3	57	0	203	66	134	297	700	-10	7
153	5313087	HAINOULAYE (SINOULAYE)	TAMBACOUNDA	TAMBACOUNDA	KOUTHIBA	553 769	1 563 345	3	37	0	175	64	136	303	677	-9	8
154	—	DIATMEL II	TAMBACOUNDA	TAMBACOUNDA	KOUTHIBA	571 731	1 592 624	3	36	0	167	96	87	329	678	-7	13
155	—	NDINDY TOBENE OULOLOF	TAMBACOUNDA	TAMBACOUNDA	KOUTHIBA	548 401	1 597 742	3	43	0	161	63	69	433	726	-11	13
156	5314001	BANDIAGARA	TAMBACOUNDA	TAMBACOUNDA	MALEM NIANI	609 561	1 576 991	3	47	0	155	190	74	191	610	2	12
157	5314002	BOUDOUCK	TAMBACOUNDA	TAMBACOUNDA	MALEM NIANI	615 504	1 583 412	3	54	0	159	155	98	184	596	3	16
158	5314003	BOULIMANGA MANDING	TAMBACOUNDA	TAMBACOUNDA	MALEM NIANI	581 372	1 555 421	3	38	0	159	112	103	298	672	-6	8
159	5314004	BOULIMANGA PEULH	TAMBACOUNDA	TAMBACOUNDA	MALEM NIANI	579 089	1 553 729	3	33	0	158	105	107	304	674	-7	8
160	5314006	DIAGLE NDAWENE	TAMBACOUNDA	TAMBACOUNDA	MALEM NIANI	585 263	1 530 555	3	47	0	143	83	128	248	601	0	10
161	5314007	DIAMEVELY	TAMBACOUNDA	TAMBACOUNDA	MALEM NIANI	588 890	1 531 183	3	48	0	141	87	119	254	600	2	9
162	5314008	FASS ALPHA	TAMBACOUNDA	TAMBACOUNDA	MALEM NIANI	575 293	1 515 583	3	24	0	127	71	179	169	546	-4	9
163	5314009	GUEUM YALLA OULOLOF	TAMBACOUNDA	TAMBACOUNDA	MALEM NIANI	588 229	1 531 940	3	51	0	142	88	118	255	603	2	10
164	5314011	KALOME	TAMBACOUNDA	TAMBACOUNDA	MALEM NIANI	574 424	1 533 694	3	48	0	131	73	140	252	595	-8	12
165	5314012	KOUSSALANG	TAMBACOUNDA	TAMBACOUNDA	MALEM NIANI	574 121	1 521 660	3	33	0	127	62	182	193	565	-6	10
166	5314013	KOUTHIA GAIDY	TAMBACOUNDA	TAMBACOUNDA	MALEM NIANI	587 918	1 562 358	3	42	0	159	138	87	277	662	-5	8
167	5314016	MEDINA KOBORENE (DAWADY)	TAMBACOUNDA	TAMBACOUNDA	MALEM NIANI	574 959	1 553 497	3	34	0	159	94	115	312	681	-8	8
168	5314017	MALEME NIANI	TAMBACOUNDA	TAMBACOUNDA	MALEM NIANI	575 915	1 541 389	3	41	0	147	95	113	285	639	-8	10
169	5314018	NDATOU DIABA	TAMBACOUNDA	TAMBACOUNDA	MALEM NIANI	576 054	1 558 871	3	39	0	171	95	115	308	689	-8	7
170	5314019	NDAYAR	TAMBACOUNDA	TAMBACOUNDA	MALEM NIANI	616 877	1 580 464	3	47	0	158	183	91	165	596	3	14
171	5314020	NDOUNGOUSSINE	TAMBACOUNDA	TAMBACOUNDA	MALEM NIANI	573 446	1 514 198	3	31	0	133	71	181	157	542	-5	8
172	5314022	GUINOKHE	TAMBACOUNDA	TAMBACOUNDA	MALEM NIANI	583 734	1 527 811	3	33	0	140	77	139	237	593	-1	10
173	5314024	PASS KOTO	TAMBACOUNDA	TAMBACOUNDA	MALEM NIANI	585 255	1 538 667	3	44	0	145	100	109	271	624	-2	10
174	5314026	POUTOULANE NDIOMBENE	TAMBACOUNDA	TAMBACOUNDA	MALEM NIANI	584 447	1 559 603	3	42	0	160	124	96	289	669	-6	8
175	5314027	PATOUANE OULOLOF	TAMBACOUNDA	TAMBACOUNDA	MALEM NIANI	582 681	1 532 377	3	47	0	142	83	128	252	606	-3	10
176	5314028	PATOUANE PEULH	TAMBACOUNDA	TAMBACOUNDA	MALEM NIANI	582 611	1 533 490	3	49	0	143	85	125	256	609	-3	10
177	5314029	PIRE MBARA	TAMBACOUNDA	TAMBACOUNDA	MALEM NIANI	580 081	1 550 339	3	46	0	149	132	88	273	643	-1	9
178	5314030	SAMBA DIARY PEULH	TAMBACOUNDA	TAMBACOUNDA	MALEM NIANI	577 275	1 538 167	3	51	0	143	91	117	272	623	-7	11
179	5314031	SARE BAMOUL (SARA SOGE)	TAMBACOUNDA	TAMBACOUNDA	MALEM NIANI	590 626	1 567 195	3	43	0	159	150	81	266	655	-4	9
180	5314032	SARE BOURANG	TAMBACOUNDA	TAMBACOUNDA	MALEM NIANI	582 506	1 525 719	3	31	0	135	74	147	229	584	-2	10
181	5314033	SARE HAMADY LOFFE	TAMBACOUNDA	TAMBACOUNDA	MALEM NIANI	602 619	1 585 901	3	53	0	157	163	80	222	624	0	13

No.	PEPAMコード Code PEPAM	村落名 VILLAGE	州 REGION	県 DEPARTEMENT	村落共同体 OR	UTM (X)	UTM (Y)	ゾーン Zone	Altitude 地盤高 (m)	Epaisseur 層厚 (m)				Profondeur de Socle 基礎面深度 (m)	Piezomètre 地下水位 (m)		
182	5314034	SARE SIKOUNA II	TAMBACOUNDA	TAMBACOUNDA	MALEM NIANI	595 309	1 571 332	3	48	0	157	166	74	246	643	-3	10
183	5314035	SINTHIOU BADY DIOP	TAMBACOUNDA	TAMBACOUNDA	MALEM NIANI	583 084	1 549 787	3	38	0	152	113	100	292	658	-5	9
184	5314036	SINTH. BAMBY FOULBE	TAMBACOUNDA	TAMBACOUNDA	MALEM NIANI	574 048	1 516 396	3	38	0	129	69	181	169	549	-5	9
185	5314037	SINTH. BAMBY PAGNATE	TAMBACOUNDA	TAMBACOUNDA	MALEM NIANI	587 906	1 549 061	3	43	0	150	124	93	279	646	-2	9
186	5314038	SINTHIOU BOULMANGA	TAMBACOUNDA	TAMBACOUNDA	MALEM NIANI	584 326	1 528 902	3	34	0	141	79	134	242	596	-1	10
187	5314039	SINTHIOU DEMBA DEME	TAMBACOUNDA	TAMBACOUNDA	MALEM NIANI	585 637	1 557 989	3	47	0	158	128	93	286	664	-5	8
188	5314040	SINTHIOU FODE	TAMBACOUNDA	TAMBACOUNDA	MALEM NIANI	586 534	1 528 522	3	41	0	140	81	130	244	594	1	10
189	5314041	SINTHIOU GOUNDO	TAMBACOUNDA	TAMBACOUNDA	MALEM NIANI	591 243	1 554 285	3	49	0	151	143	84	268	645	-2	8
190	5314042	SINTHIOU GUIDADO	TAMBACOUNDA	TAMBACOUNDA	MALEM NIANI	575 406	1 516 518	3	29	0	127	70	179	174	549	-4	9
191	5314043	SINTHIOU KALDING	TAMBACOUNDA	TAMBACOUNDA	MALEM NIANI	566 317	1 548 230	3	29	0	157	81	131	288	657	-7	9
192	5314044	SINTHIOU KOBOTO (YARE)	TAMBACOUNDA	TAMBACOUNDA	MALEM NIANI	577 459	1 529 925	3	38	0	131	69	150	241	591	-6	11
193	5314045	SINTHIOU KOUTHIA	TAMBACOUNDA	TAMBACOUNDA	MALEM NIANI	606 559	1 584 414	3	40	0	149	211	54	199	613	3	10
194	5314046	SINTHIOU MAKACOTO	TAMBACOUNDA	TAMBACOUNDA	MALEM NIANI	582 602	1 524 889	3	34	0	133	73	148	226	581	-2	10
195	5314047	SINTHIOU NDIENE	TAMBACOUNDA	TAMBACOUNDA	MALEM NIANI	575 930	1 536 013	3	52	0	138	84	126	262	609	-8	11
196	5314048	SINTHIOU PAGNATE	TAMBACOUNDA	TAMBACOUNDA	MALEM NIANI	606 991	1 591 497	3	48	0	156	158	86	211	613	1	15
197	5314049	SINTHIOU YARE	TAMBACOUNDA	TAMBACOUNDA	MALEM NIANI	592 398	1 556 029	3	51	0	152	149	81	263	644	-1	8
198	5314050	SINTHIOU AYI INDIAYE	TAMBACOUNDA	TAMBACOUNDA	MALEM NIANI	579 096	1 535 223	3	49	0	140	85	125	262	612	-6	11
199	5314051	SINTHIOU HAMADY SENO LOF	TAMBACOUNDA	TAMBACOUNDA	MALEM NIANI	601 905	1 586 287	3	53	0	157	162	80	225	625	0	13
200	5314052	TABATOU	TAMBACOUNDA	TAMBACOUNDA	MALEM NIANI	575 006	1 517 663	3	30	0	127	68	180	178	553	-5	9
201	5314053	VELINGARA KOTO	TAMBACOUNDA	TAMBACOUNDA	MALEM NIANI	570 182	1 552 740	3	33	0	159	84	125	315	682	-7	8
202	5314054	VELINGARA NGUINTHE	TAMBACOUNDA	TAMBACOUNDA	MALEM NIANI	578 577	1 564 959	3	48	0	171	104	108	304	687	-9	7
203	5321002	BOULEL	TAMBACOUNDA	TAMBACOUNDA	MALEM NIANI	616 967	1 573 564	3	44	0	153	200	84	159	596	4	13
204	5321038	SENO SAMBA YABE	TAMBACOUNDA	TAMBACOUNDA	MALEM NIANI	618 367	1 575 738	3	42	0	155	194	89	156	594	4	14
205	5321076	SINTHIOU TOUMANY	TAMBACOUNDA	TAMBACOUNDA	MALEM NIANI	610 619	1 565 633	3	36	0	149	221	55	181	605	4	11
206	5332053	SARE COLY PEULH	TAMBACOUNDA	TAMBACOUNDA	MALEM NIANI	577 746	1 530 947	3	45	0	133	71	145	246	595	-6	11
207	5333070	SINTHIOU DIAMPOULO	TAMBACOUNDA	TAMBACOUNDA	MALEM NIANI	587 539	1 527 508	3	46	0	138	80	129	243	590	2	9
208	—	BOULMANGA PEULH	TAMBACOUNDA	TAMBACOUNDA	MALEM NIANI	581 089	1 555 729	3	33	0	159	111	103	299	673	-7	8
209	—	SARE OURO SOW (MAKA)	TAMBACOUNDA	TAMBACOUNDA	MALEM NIANI	580 750	1 518 539	3	32	0	121	72	164	200	556	-2	9
210	5314025	PASS TOROBE (BIT-GUEL)	TAMBACOUNDA	TAMBACOUNDA	KOUSSANAR	611 911	1 568 202	3	35	0	150	216	62	176	604	4	11
211	5321001	BOKILOTHE (WOUROU HAMA)	TAMBACOUNDA	TAMBACOUNDA	KOUSSANAR	624 895	1 585 408	3	47	0	163	163	110	145	581	3	15
212	5321004	DAVADY M. PATHE	TAMBACOUNDA	TAMBACOUNDA	KOUSSANAR	611 236	1 561 797	3	30	0	146	229	49	177	602	5	11

No.	PEPAMコード Code PEPAM	村落名 VILLAGE	州 REGION	県 DEPARTEMENT	村落共同体 OR	UTM (X)	UTM (Y)	ゾーン Zone	Altitude 地盤高 (m)	Epaisseur 層厚 (m)				Profondeur de Socle 基礎面深度 (m)	Piézomètre 地下水位 (m)		
										0	1	2	3				
213	5321006	DIAREL ASSANE	TAMBACOUNDA	TAMBACOUNDA	KOUSSANAR	659 680	1 583 732	3	54	0	130	154	158	82	524	6	19
214	5321007	KALBIROM (KOBOTO)	TAMBACOUNDA	TAMBACOUNDA	KOUSSANAR	607 851	1 546 727	3	25	0	145	162	77	217	601	8	9
215	5321008	KEUR DEMBA AWA	TAMBACOUNDA	TAMBACOUNDA	KOUSSANAR	597 324	1 534 664	3	27	0	138	100	96	263	597	6	9
216	5321009	KEUR OUSMANE	TAMBACOUNDA	TAMBACOUNDA	KOUSSANAR	596 085	1 535 767	3	30	0	140	102	97	263	601	6	9
217	5321010	KOLOMBA	TAMBACOUNDA	TAMBACOUNDA	KOUSSANAR	614 058	1 557 789	3	29	0	147	221	70	160	598	7	11
218	5321011	KOUMBIDIA	TAMBACOUNDA	TAMBACOUNDA	KOUSSANAR	599 427	1 529 680	3	21	0	131	86	100	267	583	7	8
219	5321012	KOUSSANAR ESCALE	TAMBACOUNDA	TAMBACOUNDA	KOUSSANAR	599 651	1 533 481	3	19	0	137	97	94	265	592	7	8
220	5321013	KOUSSANAR SOCE	TAMBACOUNDA	TAMBACOUNDA	KOUSSANAR	599 448	1 532 645	3	21	0	135	94	95	265	590	7	8
221	5321014	KOUTHIAKOTO NDENE	TAMBACOUNDA	TAMBACOUNDA	KOUSSANAR	608 837	1 548 662	3	27	0	146	174	76	205	601	8	9
222	5321015	KOUTHIAKATO FARINDAL	TAMBACOUNDA	TAMBACOUNDA	KOUSSANAR	644 740	1 562 418	3	38	0	131	150	173	102	555	7	18
223	5321018	MEDINA TINKOLI	TAMBACOUNDA	TAMBACOUNDA	KOUSSANAR	624 549	1 557 325	3	34	0	141	200	122	126	588	7	14
224	5321019	MALEME WOG WOG	TAMBACOUNDA	TAMBACOUNDA	KOUSSANAR	622 798	1 556 499	3	34	0	144	205	116	126	590	7	14
225	5321020	MBOUL (DIMBO)	TAMBACOUNDA	TAMBACOUNDA	KOUSSANAR	616 115	1 552 953	3	27	0	153	207	91	146	597	8	11
226	5321021	MEDINA NIANA I	TAMBACOUNDA	TAMBACOUNDA	KOUSSANAR	601 557	1 545 163	3	37	0	143	143	79	245	610	6	9
227	5321022	NGALLA BAUDE	TAMBACOUNDA	TAMBACOUNDA	KOUSSANAR	637 548	1 582 952	3	51	0	160	152	137	109	559	4	17
228	5321023	NGAYE PARADJ	TAMBACOUNDA	TAMBACOUNDA	KOUSSANAR	634 379	1 579 730	3	45	0	157	162	132	113	565	4	16
229	5321024	PAKIRANE PASS GAINTE	TAMBACOUNDA	TAMBACOUNDA	KOUSSANAR	594 087	1 536 379	3	31	0	141	103	99	263	606	5	9
230	5321025	PASS KELEMANE	TAMBACOUNDA	TAMBACOUNDA	KOUSSANAR	634 480	1 577 330	3	46	0	154	166	134	111	565	5	16
231	5321026	PASS OUMAR	TAMBACOUNDA	TAMBACOUNDA	KOUSSANAR	590 478	1 538 518	3	48	0	143	105	101	267	617	2	9
232	5321027	SAM (SAMGOUNAS SALIM)	TAMBACOUNDA	TAMBACOUNDA	KOUSSANAR	641 507	1 587 427	3	53	0	164	139	141	108	552	4	17
233	5321028	SARE BAMOL FAMARA	TAMBACOUNDA	TAMBACOUNDA	KOUSSANAR	601 463	1 538 298	3	27	0	142	114	86	258	599	7	8
234	5321029	SARE BIROME	TAMBACOUNDA	TAMBACOUNDA	KOUSSANAR	602 174	1 536 531	3	22	0	141	107	86	261	595	8	8
235	5321030	SARE DADY	TAMBACOUNDA	TAMBACOUNDA	KOUSSANAR	607 723	1 549 048	3	27	0	145	174	75	210	603	7	9
236	5321031	SARE DERAL	TAMBACOUNDA	TAMBACOUNDA	KOUSSANAR	607 882	1 549 730	3	29	0	145	178	74	207	604	7	9
237	5321032	SARE DIOULDE	TAMBACOUNDA	TAMBACOUNDA	KOUSSANAR	626 680	1 561 504	3	36	0	140	195	122	125	583	7	15
238	5321033	SARE FODE (SARE YORO)	TAMBACOUNDA	TAMBACOUNDA	KOUSSANAR	628 678	1 570 690	3	43	0	148	186	121	122	577	5	15
239	5321034	SARE GOUBOU LI	TAMBACOUNDA	TAMBACOUNDA	KOUSSANAR	602 107	1 535 521	3	24	0	140	103	87	263	593	8	8
240	5321035	SARE NGAYE SAMBA	TAMBACOUNDA	TAMBACOUNDA	KOUSSANAR	604 637	1 540 286	3	25	0	146	124	81	248	598	8	8
241	5321036	SARE GIAMBA	TAMBACOUNDA	TAMBACOUNDA	KOUSSANAR	601 302	1 546 239	3	32	0	143	147	78	243	612	6	9
242	5321037	SARE SAMBAROU	TAMBACOUNDA	TAMBACOUNDA	KOUSSANAR	620 073	1 554 649	3	30	0	148	209	107	129	594	8	13
243	5321039	SINT. HAMADI HAMA	TAMBACOUNDA	TAMBACOUNDA	KOUSSANAR	630 098	1 567 570	3	37	0	144	185	128	119	576	6	16

No.	PEPAMコード Code PEPAM	村落名 VILLAGE	州 REGION	県 DEPARTEMENT	村落共同体 OR	UTM (X)	UTM (Y)	ゾーン Zone	Altitude 地盤高 (m)	Epaisseur 層厚 (m)				Profondeur de Socle 基礎面深度 (m)	Piezomètre 地下水位 (m)		
244	5321040	SINTH. BALA MALSINE	TAMBACOUNDA	TAMBACOUNDA	KOUSSANAR	617 529	1 583 250	3	43	0	147	220	78	149	594	6	12
245	5321042	SINTHIOU BOUBOU YORO	TAMBACOUNDA	TAMBACOUNDA	KOUSSANAR	629 735	1 566 951	3	39	0	144	186	127	120	576	6	16
246	5321043	SINTHIOU CIRE KANE	TAMBACOUNDA	TAMBACOUNDA	KOUSSANAR	623 211	1 580 190	3	45	0	158	177	105	144	585	4	15
247	5321044	SINTHIOU DAWADY	TAMBACOUNDA	TAMBACOUNDA	KOUSSANAR	615 098	1 569 649	3	39	0	151	212	73	163	599	4	12
248	5321045	SINTHIOU DEMBA DEME	TAMBACOUNDA	TAMBACOUNDA	KOUSSANAR	608 292	1 548 877	3	23	0	145	174	75	207	602	7	9
249	5321046	SINTHIOU DEMBA DORO	TAMBACOUNDA	TAMBACOUNDA	KOUSSANAR	602 253	1 539 918	3	23	0	143	121	83	254	601	7	8
250	5321047	SINTH. DEMBA NIAMBA	TAMBACOUNDA	TAMBACOUNDA	KOUSSANAR	635 322	1 575 521	3	46	0	152	167	137	108	564	5	17
251	5321048	BOHE DIALIJE	TAMBACOUNDA	TAMBACOUNDA	KOUSSANAR	652 007	1 578 510	3	51	0	140	154	163	72	529	6	19
252	5321049	SINT. DOUBEL PARAVOL	TAMBACOUNDA	TAMBACOUNDA	KOUSSANAR	628 594	1 589 569	3	54	0	167	147	118	142	574	3	16
253	5321050	SINTHIOU DOUNGOUROU	TAMBACOUNDA	TAMBACOUNDA	KOUSSANAR	602 491	1 538 145	3	21	0	142	114	84	257	598	8	8
254	5321051	SINTH. GUEDA MODIBO	TAMBACOUNDA	TAMBACOUNDA	KOUSSANAR	600 443	1 540 768	3	32	0	143	123	84	255	605	7	9
255	5321052	SINT. NGUJEDI DIALLO	TAMBACOUNDA	TAMBACOUNDA	KOUSSANAR	644 435	1 580 215	3	57	0	151	153	152	89	545	5	18
256	5321053	SINTH.H AMADY WALY	TAMBACOUNDA	TAMBACOUNDA	KOUSSANAR	642 030	1 575 058	3	44	0	147	160	153	91	551	5	18
257	5321054	SINTHIOU KADY	TAMBACOUNDA	TAMBACOUNDA	KOUSSANAR	615 879	1 553 967	3	29	0	151	210	88	148	597	8	11
258	5321055	SINTHIOU KAHE	TAMBACOUNDA	TAMBACOUNDA	KOUSSANAR	606 489	1 542 066	3	24	0	148	134	79	237	598	8	8
259	5321056	SINTHIOU KHADY	TAMBACOUNDA	TAMBACOUNDA	KOUSSANAR	634 598	1 566 824	3	52	0	141	173	143	112	568	6	16
260	5321057	SINTHIOU KOUMBIDIA	TAMBACOUNDA	TAMBACOUNDA	KOUSSANAR	599 665	1 529 793	3	23	0	131	86	99	267	584	7	8
261	5321058	SINTHIOU LAMO	TAMBACOUNDA	TAMBACOUNDA	KOUSSANAR	602 377	1 537 094	3	25	0	141	110	86	259	596	8	8
262	5321059	SINTHIOU MALAO DIA	TAMBACOUNDA	TAMBACOUNDA	KOUSSANAR	634 136	1 578 494	3	46	0	156	164	132	113	565	5	16
263	5321062	SINTH. MANSALY DIAO	TAMBACOUNDA	TAMBACOUNDA	KOUSSANAR	600 679	1 542 722	3	34	0	143	132	82	251	608	6	9
264	5321063	SINTHIOU OPA BA	TAMBACOUNDA	TAMBACOUNDA	KOUSSANAR	601 519	1 546 538	3	36	0	143	149	77	242	612	6	9
265	5321064	SINTHIOU PAGNATE DEMBA	TAMBACOUNDA	TAMBACOUNDA	KOUSSANAR	600 160	1 544 524	3	35	0	143	138	81	249	612	6	9
266	5321065	SINTHIOU PAGNATE GOUNDO	TAMBACOUNDA	TAMBACOUNDA	KOUSSANAR	601 254	1 545 623	3	32	0	143	145	79	245	611	6	9
267	5321066	SINTHIOU PAGNATE MONDJI	TAMBACOUNDA	TAMBACOUNDA	KOUSSANAR	601 381	1 544 793	3	35	0	143	141	79	246	610	6	9
268	5321067	SINTHIOU PAGNATE SINTHIO	TAMBACOUNDA	TAMBACOUNDA	KOUSSANAR	626 562	1 562 848	3	36	0	142	196	120	125	582	6	15
269	5321068	SINTHIOU PASS	TAMBACOUNDA	TAMBACOUNDA	KOUSSANAR	590 504	1 536 094	3	36	0	142	99	106	264	611	3	9
270	5321069	SINT. SAMBA THIOULO	TAMBACOUNDA	TAMBACOUNDA	KOUSSANAR	625 777	1 558 408	3	34	0	139	196	124	126	586	7	15
271	5321070	SINTHIOU SADIO ALLOU	TAMBACOUNDA	TAMBACOUNDA	KOUSSANAR	599 033	1 529 068	3	21	0	130	85	101	266	582	7	8
272	5321071	SINTHIOU SAMBA NIEBE	TAMBACOUNDA	TAMBACOUNDA	KOUSSANAR	602 920	1 538 859	3	25	0	144	117	83	255	599	8	8
273	5321072	SINTH. SAMBAROU DEME	TAMBACOUNDA	TAMBACOUNDA	KOUSSANAR	601 777	1 534 706	3	25	0	139	100	89	264	592	8	8
274	5321073	SINTHIOU SAMBOUROU	TAMBACOUNDA	TAMBACOUNDA	KOUSSANAR	600 993	1 537 388	3	26	0	141	110	87	260	598	7	8

No.	PEPAMコード Code PEPAM	村落名 VILLAGE	州 REGION	県 DEPARTEMENT	村落共同体 OR	UTM (X)	UTM (Y)	ゾーン Zone	Altitude 地盤高 (m)	Epaisseur 層厚 (m)				Profondeur de Socle 基礎面深度 (m)	Piézomètre 地下水位 (m)		
275	5321074	SINTHOU SYLA MAKA	TAMBACOUNDA	TAMBACOUNDA	KOUSSANAR	605 801	1 543 754	3	21	0	145	143	78	235	601	8	9
276	5321075	SINTHOU THIEKEDJIE	TAMBACOUNDA	TAMBACOUNDA	KOUSSANAR	601 520	1 542 526	3	31	0	143	132	81	250	606	7	9
277	5321077	SINTHOU WOURO DIALLO	TAMBACOUNDA	TAMBACOUNDA	KOUSSANAR	628 255	1 565 303	3	38	0	143	190	123	123	579	6	15
278	5321078	TINKOLI MANDINGUE	TAMBACOUNDA	TAMBACOUNDA	KOUSSANAR	611 678	1 551 756	3	28	0	150	196	77	177	600	8	10
279	5321079	TINKOLY PEULH	TAMBACOUNDA	TAMBACOUNDA	KOUSSANAR	612 469	1 552 487	3	31	0	151	200	78	171	599	8	10
280	5321080	TOUBA I	TAMBACOUNDA	TAMBACOUNDA	KOUSSANAR	596 366	1 530 507	3	31	0	134	88	104	262	589	6	8
281	5321081	TOUBA THIAPATO	TAMBACOUNDA	TAMBACOUNDA	KOUSSANAR	609 701	1 550 299	3	29	0	148	185	76	193	602	7	10
282	5321082	TOUBERE BAFALLE	TAMBACOUNDA	TAMBACOUNDA	KOUSSANAR	658 022	1 589 789	3	59	0	138	146	148	96	528	5	19
283	5321083	TOUBERE DIAOBE	TAMBACOUNDA	TAMBACOUNDA	KOUSSANAR	658 042	1 591 724	3	60	0	138	142	144	104	528	5	19
284	5321084	TOUBERE SODORKHO	TAMBACOUNDA	TAMBACOUNDA	KOUSSANAR	644 303	1 588 667	3	56	0	163	136	143	105	547	4	17
285	5321085	TOULDE THIEKOYE	TAMBACOUNDA	TAMBACOUNDA	KOUSSANAR	658 881	1 584 467	3	58	0	132	153	157	82	525	6	19
286	5321087	VELINGARA DIALOUBE	TAMBACOUNDA	TAMBACOUNDA	KOUSSANAR	623 027	1 579 834	3	49	0	158	178	104	145	585	4	15
287	5321088	VELINGARA FERLO	TAMBACOUNDA	TAMBACOUNDA	KOUSSANAR	630 020	1 585 020	3	56	0	164	156	121	131	572	4	16
288	5321090	YALALBE	TAMBACOUNDA	TAMBACOUNDA	KOUSSANAR	638 850	1 584 525	3	52	0	162	148	139	108	556	4	17
289	5333063	SINTHOU NIANA DEME	TAMBACOUNDA	TAMBACOUNDA	KOUSSANAR	599 349	1 528 571	3	21	0	129	83	101	267	581	7	8
290	—	DAWADY KOTO	TAMBACOUNDA	TAMBACOUNDA	KOUSSANAR	611 212	1 562 081	3	33	0	148	230	49	177	602	5	11
291	—	KOLLCOUNDA	TAMBACOUNDA	TAMBACOUNDA	KOUSSANAR	599 656	1 539 993	3	31	0	142	120	86	257	605	7	9
292	—	OURO MOUDERY	TAMBACOUNDA	TAMBACOUNDA	KOUSSANAR	631 183	1 568 202	3	39	0	144	182	131	117	574	6	16
293	—	SINTHOU GNABA BA	TAMBACOUNDA	TAMBACOUNDA	KOUSSANAR	597 920	1 530 677	3	24	0	133	89	101	265	587	7	8
294	—	SINTHOU MABOUBE	TAMBACOUNDA	TAMBACOUNDA	KOUSSANAR	642 451	1 559 469	3	42	0	129	145	171	116	560	7	18
295	—	SINTHOU SAMBA YABE	TAMBACOUNDA	TAMBACOUNDA	KOUSSANAR	618 688	1 576 319	3	42	0	155	192	91	155	593	3	14
296	—	TINKOTO MANDJINGUE	TAMBACOUNDA	TAMBACOUNDA	KOUSSANAR	612 919	1 551 697	3	28	0	162	198	81	168	599	8	10
297	5113025	SINTHOU ALIOU SY	TAMBACOUNDA	TAMBACOUNDA	SINTHIOU MALEM	664 784	1 535 657	3	26	0	99	80	172	153	504	15	19
298	5132031	MEDINA TOUATTE (G.R.G)	TAMBACOUNDA	TAMBACOUNDA	SINTHIOU MALEM	659 603	1 533 872	3	27	0	107	62	167	179	515	14	18
299	5321005	DIARA BOGUEL (FOULBE)	TAMBACOUNDA	TAMBACOUNDA	SINTHIOU MALEM	640 507	1 555 641	3	53	0	125	135	169	134	563	8	17
300	5322001	BOTOU	TAMBACOUNDA	TAMBACOUNDA	SINTHIOU MALEM	653 278	1 527 137	3	46	0	116	39	147	217	520	15	17
301	5322002	BOUKARICOUNDA DIALLO	TAMBACOUNDA	TAMBACOUNDA	SINTHIOU MALEM	639 374	1 521 921	3	33	0	125	48	122	247	542	14	14
302	5322004	BOUKARICOUNDA PEULH	TAMBACOUNDA	TAMBACOUNDA	SINTHIOU MALEM	622 821	1 535 542	3	30	0	206	32	61	271	570	8	8
303	5322005	BOUDOU BOUDOU	TAMBACOUNDA	TAMBACOUNDA	SINTHIOU MALEM	623 882	1 540 060	3	37	0	203	61	86	228	577	8	10
304	5322006	DAMBA MISSIRAH	TAMBACOUNDA	TAMBACOUNDA	SINTHIOU MALEM	622 894	1 536 479	3	32	0	212	34	62	263	572	8	9
305	5322007	DIALACORO	TAMBACOUNDA	TAMBACOUNDA	SINTHIOU MALEM	633 749	1 523 633	3	22	0	123	83	107	236	549	11	12

No.	PEPAMコード Code PEPAM	村落名 VILLAGE	州 REGION	県 DEPARTEMENT	村落共同体 OR	UTM (X)	UTM (Y)	ゾーン Zone	Altitude 地盤高 (m)	Epaisseur 層厚 (m)				Profondeur de Socle 基礎面深度 (m)	Piezomètre 地下水位 (m)		
306	5322008	DIAM DIAM NDA VENE	TAMBACOUNDA	TAMBACOUNDA	SINTHIOU MALEM	635 441	1 523 581	3	32	0	124	69	112	241	547	11	12
307	5322009	DIAMBODINA	TAMBACOUNDA	TAMBACOUNDA	SINTHIOU MALEM	651 888	1 532 371	3	29	0	121	40	160	206	527	13	17
308	5322010	GUIRGARA	TAMBACOUNDA	TAMBACOUNDA	SINTHIOU MALEM	618 599	1 529 079	3	17	0	136	54	72	306	569	9	7
309	5322011	HAMDALAYE DIOUHE	TAMBACOUNDA	TAMBACOUNDA	SINTHIOU MALEM	625 595	1 527 174	3	22	0	137	59	83	279	559	8	9
310	5322012	IDAKOTO	TAMBACOUNDA	TAMBACOUNDA	SINTHIOU MALEM	660 241	1 530 876	3	33	0	102	55	154	195	506	15	18
311	5322013	IDAKOTO POINT PONDALLA	TAMBACOUNDA	TAMBACOUNDA	SINTHIOU MALEM	659 644	1 532 138	3	28	0	105	57	159	189	511	15	18
312	5322014	KEREWANE TAMBA	TAMBACOUNDA	TAMBACOUNDA	SINTHIOU MALEM	647 423	1 520 762	3	43	0	118	38	134	239	529	16	16
313	5322015	KOROMADJI	TAMBACOUNDA	TAMBACOUNDA	SINTHIOU MALEM	655 041	1 533 677	3	26	0	115	50	166	193	524	13	18
314	5322016	KOUTHIA KOURUMBA	TAMBACOUNDA	TAMBACOUNDA	SINTHIOU MALEM	656 884	1 531 677	3	27	0	110	50	159	197	516	14	18
315	5322017	LICOUNDA MANDINGUE	TAMBACOUNDA	TAMBACOUNDA	SINTHIOU MALEM	625 514	1 525 285	3	22	0	128	61	86	282	557	9	9
316	5322018	LICOUNDA PEULH	TAMBACOUNDA	TAMBACOUNDA	SINTHIOU MALEM	624 905	1 525 910	3	20	0	131	59	84	285	558	9	9
317	5322019	MADINA MAROUBE	TAMBACOUNDA	TAMBACOUNDA	SINTHIOU MALEM	635 879	1 528 550	3	25	0	135	59	116	239	549	9	13
318	5322020	MARBOUGOU	TAMBACOUNDA	TAMBACOUNDA	SINTHIOU MALEM	649 103	1 529 840	3	38	0	125	35	151	218	529	13	17
319	5322021	MAYEL DIBY	TAMBACOUNDA	TAMBACOUNDA	SINTHIOU MALEM	646 719	1 521 194	3	40	0	120	39	134	239	531	16	16
320	5322022	MEDINA DIAKHA	TAMBACOUNDA	TAMBACOUNDA	SINTHIOU MALEM	616 675	1 525 045	3	18	0	114	56	81	313	564	9	7
321	5322023	MEDINA DIAM DIAM	TAMBACOUNDA	TAMBACOUNDA	SINTHIOU MALEM	651 131	1 532 647	3	31	0	122	38	160	208	528	12	17
322	5322024	MEDINA MAMOUDOU	TAMBACOUNDA	TAMBACOUNDA	SINTHIOU MALEM	641 352	1 552 663	3	36	0	123	120	171	148	562	8	17
323	5322025	MEDINA MOUSSA	TAMBACOUNDA	TAMBACOUNDA	SINTHIOU MALEM	635 827	1 531 455	3	22	0	137	50	119	244	550	8	13
324	5322026	MEDINA NIANA I	TAMBACOUNDA	TAMBACOUNDA	SINTHIOU MALEM	635 898	1 529 542	3	23	0	135	56	117	241	549	9	13
325	5322027	MEDINA SARAKHOLE	TAMBACOUNDA	TAMBACOUNDA	SINTHIOU MALEM	661 768	1 533 834	3	29	0	102	67	165	174	509	15	19
326	5322028	MISSIRAH	TAMBACOUNDA	TAMBACOUNDA	SINTHIOU MALEM	633 690	1 526 332	3	21	0	130	73	108	239	551	9	12
327	5322029	NEMA I	TAMBACOUNDA	TAMBACOUNDA	SINTHIOU MALEM	655 932	1 530 601	3	32	0	112	46	156	203	517	14	18
328	5322030	NEMA II	TAMBACOUNDA	TAMBACOUNDA	SINTHIOU MALEM	618 228	1 547 570	3	47	0	169	187	109	132	597	8	11
329	5322031	PADAH PEULH	TAMBACOUNDA	TAMBACOUNDA	SINTHIOU MALEM	625 863	1 529 393	3	25	0	151	51	80	279	561	8	9
330	5322032	SADIO BOULOU PEULH	TAMBACOUNDA	TAMBACOUNDA	SINTHIOU MALEM	614 000	1 525 021	3	19	0	114	59	83	309	565	9	7
331	5322034	SAMBADIANGOUNDA	TAMBACOUNDA	TAMBACOUNDA	SINTHIOU MALEM	648 081	1 528 710	3	43	0	127	35	148	221	531	13	16
332	5322035	SAMECOUTA MANDING	TAMBACOUNDA	TAMBACOUNDA	SINTHIOU MALEM	631 182	1 521 371	3	26	0	115	55	102	277	549	12	11
333	5322036	SAMECOUTA PEULH	TAMBACOUNDA	TAMBACOUNDA	SINTHIOU MALEM	631 086	1 520 717	3	25	0	113	44	102	289	548	13	11
334	5322038	SARE FARING	TAMBACOUNDA	TAMBACOUNDA	SINTHIOU MALEM	624 426	1 544 078	3	44	0	153	144	137	155	589	8	12
335	5322039	SARE NGAYE SAM BA	TAMBACOUNDA	TAMBACOUNDA	SINTHIOU MALEM	645 830	1 535 474	3	25	0	128	29	158	219	535	10	16
336	5322040	SARE SABAKE THIEWAL	TAMBACOUNDA	TAMBACOUNDA	SINTHIOU MALEM	632 314	1 524 693	3	22	0	125	89	103	234	551	10	11

No.	PEPAMコード Code PEPAM	村落名 VILLAGE	州 REGION	県 DEPARTEMENT	村落共同体 OR	UTM (X)	UTM (Y)	ゾーン Zone	Altitude 地盤高 (m)	Epaisseur 層厚 (m)				Profondeur de Socle 基礎面深度 (m)	Piézomètre 地下水位 (m)		
337	5322041	SINTHIOU BALLA	TAMBACOUNDA	TAMBACOUNDA	SINTHIOU MALEM	616 621	1 524 397	3	26	0	113	55	82	312	562	9	7
338	5322043	SINTHIOU DIADIE	TAMBACOUNDA	TAMBACOUNDA	SINTHIOU MALEM	633 183	1 525 101	3	23	0	126	81	106	237	550	10	12
339	5322044	SINTHIOU DIALIGUE	TAMBACOUNDA	TAMBACOUNDA	SINTHIOU MALEM	621 709	1 530 440	3	22	0	158	46	70	293	567	8	8
340	5322045	SINTHIOU DIAM SOW	TAMBACOUNDA	TAMBACOUNDA	SINTHIOU MALEM	635 532	1 528 834	3	24	0	135	59	115	240	550	9	12
341	5322046	SINTHIOU DIAOULY	TAMBACOUNDA	TAMBACOUNDA	SINTHIOU MALEM	623 297	1 538 926	3	37	0	224	37	66	247	574	8	9
342	5322047	SINTHIOU FARING	TAMBACOUNDA	TAMBACOUNDA	SINTHIOU MALEM	623 037	1 533 256	3	30	0	184	37	66	281	568	8	8
343	5322048	SINTHIOU GAYO	TAMBACOUNDA	TAMBACOUNDA	SINTHIOU MALEM	612 359	1 530 669	3	34	0	137	72	77	290	576	9	7
344	5322049	SINTHIOU INADINA	TAMBACOUNDA	TAMBACOUNDA	SINTHIOU MALEM	645 559	1 521 853	3	41	0	122	40	133	239	534	15	16
345	5322050	SINTHIOU KOUNA	TAMBACOUNDA	TAMBACOUNDA	SINTHIOU MALEM	649 692	1 529 645	3	37	0	124	35	151	217	528	13	17
346	5322051	SINTHIOU MALEME	TAMBACOUNDA	TAMBACOUNDA	SINTHIOU MALEM	634 531	1 527 265	3	25	0	133	68	111	239	550	9	12
347	5322052	SINTHIOU MAYEL THIAPATO	TAMBACOUNDA	TAMBACOUNDA	SINTHIOU MALEM	641 654	1 535 918	3	26	0	130	38	148	228	543	9	15
348	5322053	SINTHIOU NOPPI	TAMBACOUNDA	TAMBACOUNDA	SINTHIOU MALEM	638 090	1 533 656	3	25	0	134	43	132	239	548	9	14
349	5322054	SINTHIOU OUSMANE DIALLO	TAMBACOUNDA	TAMBACOUNDA	SINTHIOU MALEM	636 715	1 533 386	3	24	0	135	45	126	244	550	8	13
350	5322055	SINTHIOU SOUNA	TAMBACOUNDA	TAMBACOUNDA	SINTHIOU MALEM	618 774	1 531 816	3	28	0	160	53	67	292	572	8	7
351	5322056	SINTHIOU YORO DEME	TAMBACOUNDA	TAMBACOUNDA	SINTHIOU MALEM	622 660	1 535 960	3	29	0	210	34	61	267	571	8	9
352	5322057	SIRMANDIALA FODE	TAMBACOUNDA	TAMBACOUNDA	SINTHIOU MALEM	616 817	1 531 606	3	32	0	152	60	69	293	574	9	7
353	5322058	SIRMANDIALA BOYE	TAMBACOUNDA	TAMBACOUNDA	SINTHIOU MALEM	616 334	1 532 514	3	41	0	157	64	69	285	576	9	7
354	5322059	SITADIAN	TAMBACOUNDA	TAMBACOUNDA	SINTHIOU MALEM	622 989	1 530 593	3	22	0	160	45	72	289	565	8	8
355	5322060	THIAOR	TAMBACOUNDA	TAMBACOUNDA	SINTHIOU MALEM	648 083	1 534 953	3	25	0	126	30	162	214	532	11	17
356	5322061	THIORO GALLO	TAMBACOUNDA	TAMBACOUNDA	SINTHIOU MALEM	624 094	1 531 472	3	31	0	166	42	72	284	564	8	8
357	5322062	THIORBOUGOU BAMBARA	TAMBACOUNDA	TAMBACOUNDA	SINTHIOU MALEM	645 579	1 525 355	3	41	0	128	40	139	229	535	13	16
358	5322063	THIORBOUGOU PEULH	TAMBACOUNDA	TAMBACOUNDA	SINTHIOU MALEM	645 981	1 524 927	3	46	0	127	39	138	230	534	14	16
359	5322064	TOUBA FALL	TAMBACOUNDA	TAMBACOUNDA	SINTHIOU MALEM	631 660	1 523 710	3	22	0	121	96	102	232	551	11	11
360	5322065	TOUBA NDAYENE	TAMBACOUNDA	TAMBACOUNDA	SINTHIOU MALEM	650 448	1 520 944	3	55	0	116	38	135	234	523	17	17
361	5322066	VELINGARA SABAKE	TAMBACOUNDA	TAMBACOUNDA	SINTHIOU MALEM	612 107	1 528 968	3	24	0	129	69	79	296	573	9	7
362	5322067	VELINGARA SAMBA	TAMBACOUNDA	TAMBACOUNDA	SINTHIOU MALEM	644 217	1 535 337	3	30	0	129	30	154	224	538	10	16
363	5333062	SINTHIOU KOUNA	TAMBACOUNDA	TAMBACOUNDA	SINTHIOU MALEM	649 692	1 529 645	3	37	0	124	35	151	217	528	13	17
364	5333063	VELINGARA DJOUTE	TAMBACOUNDA	TAMBACOUNDA	SINTHIOU MALEM	643 490	1 518 602	3	39	0	118	39	126	251	534	16	15
365	5343023	KOUNTOUNDIOMBO	TAMBACOUNDA	TAMBACOUNDA	SINTHIOU MALEM	642 156	1 521 656	3	40	0	125	43	128	243	539	14	15
366	5343056	TOUBA SARAKOLE	TAMBACOUNDA	TAMBACOUNDA	SINTHIOU MALEM	662 044	1 528 491	3	39	0	96	51	141	207	496	16	19
367	—	DAROU SALAM PEULH	TAMBACOUNDA	TAMBACOUNDA	SINTHIOU MALEM	638 193	1 522 841	3	31	0	126	54	119	245	544	13	13

No.	PEPAMコード Code PEPAM	村落名 VILLAGE	州 REGION	県 DEPARTEMENT	村落共同体 OR	UTM (X)	UTM (Y)	ゾーン Zone	Altitude 地盤高 (m)	Epaisseur 層厚 (m)				Profondeur de Socle 基礎面深度 (m)	Piezomètre 地下水位 (m)		
368	—	DJINKORE KOUNTOU	TAMBACOUNDA	TAMBACOUNDA	SINTHIOU MALEM	633 010	1 526 378	3	19	0	130	76	105	240	551	9	11
369	—	MADINA HERA MAKONO	TAMBACOUNDA	TAMBACOUNDA	SINTHIOU MALEM	644 326	1 527 237	3	52	0	134	41	139	223	538	12	15
370	—	SARE SIDY	TAMBACOUNDA	TAMBACOUNDA	SINTHIOU MALEM	637 649	1 523 483	3	43	0	127	59	118	241	545	12	13
371	—	SINTHIOU DAWA	TAMBACOUNDA	TAMBACOUNDA	SINTHIOU MALEM	618 812	1 538 581	3	44	0	210	79	69	225	583	8	8
372	—	SOTOKOTO BOULOU	TAMBACOUNDA	TAMBACOUNDA	SINTHIOU MALEM	632 648	1 520 569	3	43	0	114	42	105	286	547	13	12
373	—	TAMBACOUNDA	TAMBACOUNDA	TAMBACOUNDA	SINTHIOU MALEM	643 619	1 523 090	3	38	0	126	43	132	237	538	14	15
374	5331001	BAITY	TAMBACOUNDA	TAMBACOUNDA	KAHENE	527 186	1 519 492	3	32	0	166	44	107	357	675	-10	-4
375	5331002	BARSAFO	TAMBACOUNDA	TAMBACOUNDA	KAHENE	547 314	1 516 022	3	31	0	147	86	149	208	591	-1	5
376	5331003	BOUP	TAMBACOUNDA	TAMBACOUNDA	KAHENE	533 956	1 520 969	3	49	0	161	60	119	302	643	-3	-1
377	5331004	CISSECOUNDA (KOUNTH)	TAMBACOUNDA	TAMBACOUNDA	KAHENE	560 633	1 500 490	3	18	0	152	71	161	138	521	1	5
378	5331005	DIALLOUBE	TAMBACOUNDA	TAMBACOUNDA	KAHENE	556 835	1 514 441	3	48	0	147	83	173	162	565	-3	7
379	5331006	DIAMAGUENE SINE	TAMBACOUNDA	TAMBACOUNDA	KAHENE	559 008	1 520 608	3	53	0	139	81	187	169	576	-5	9
380	5331007	DIANE COUNDA	TAMBACOUNDA	TAMBACOUNDA	KAHENE	542 559	1 512 766	3	24	0	145	76	139	237	597	-1	2
381	5331008	DJIDA MOURIDE KOUKOU	TAMBACOUNDA	TAMBACOUNDA	KAHENE	553 833	1 518 520	3	50	0	142	92	167	181	581	-3	7
382	5331009	FADIYA TENNING	TAMBACOUNDA	TAMBACOUNDA	KAHENE	552 879	1 518 920	3	49	0	142	94	164	185	585	-3	7
383	5331010	FASS MBOYENE	TAMBACOUNDA	TAMBACOUNDA	KAHENE	529 554	1 510 217	3	19	0	155	53	116	310	635	-12	-3
384	5331013	HAMDALLAYE MALICK	TAMBACOUNDA	TAMBACOUNDA	KAHENE	559 578	1 501 858	3	20	0	157	72	162	137	527	1	5
385	5331014	KABA	TAMBACOUNDA	TAMBACOUNDA	KAHENE	540 374	1 510 496	3	19	0	144	71	135	249	599	-2	1
386	5331015	KAHAO ABDOULAYE THIAM	TAMBACOUNDA	TAMBACOUNDA	KAHENE	560 098	1 511 627	3	35	0	150	78	175	148	551	-4	7
387	5331016	KAHAO FALLY	TAMBACOUNDA	TAMBACOUNDA	KAHENE	560 300	1 516 629	3	43	0	143	79	184	159	564	-5	8
388	5331017	KAHAO MOUSSA SY	TAMBACOUNDA	TAMBACOUNDA	KAHENE	559 976	1 511 302	3	34	0	151	78	175	147	550	-4	7
389	5331018	KAHAO TABANE (SARE FA)	TAMBACOUNDA	TAMBACOUNDA	KAHENE	560 670	1 516 980	3	44	0	142	78	185	159	564	-5	8
390	5331019	KAHENE	TAMBACOUNDA	TAMBACOUNDA	KAHENE	529 261	1 520 405	3	36	0	163	48	110	344	666	-7	-3
391	5331020	KALELA	TAMBACOUNDA	TAMBACOUNDA	KAHENE	549 092	1 512 123	3	39	0	149	82	153	194	578	-1	4
392	5331021	KANOUMA	TAMBACOUNDA	TAMBACOUNDA	KAHENE	531 396	1 507 811	3	24	0	149	56	120	295	620	-9	-2
393	5331022	KANTA	TAMBACOUNDA	TAMBACOUNDA	KAHENE	527 803	1 525 774	3	53	0	150	43	105	381	678	-4	-3
394	5331023	KAOUSSARA (VILLAGE14)	TAMBACOUNDA	TAMBACOUNDA	KAHENE	531 369	1 517 897	3	49	0	162	54	116	318	651	-6	-2
395	5331024	KEUR SEYNI OUOLOF	TAMBACOUNDA	TAMBACOUNDA	KAHENE	527 534	1 516 534	3	30	0	173	47	110	335	665	-13	-4
396	5331025	KEUR SEYNI PEULH	TAMBACOUNDA	TAMBACOUNDA	KAHENE	526 944	1 516 250	3	25	0	174	46	109	337	666	-14	-4
397	5331026	KODJAM	TAMBACOUNDA	TAMBACOUNDA	KAHENE	537 146	1 520 574	3	49	0	159	69	126	276	630	-2	1
398	5331027	KOUNTHAO FODE THIAM	TAMBACOUNDA	TAMBACOUNDA	KAHENE	560 880	1 498 618	3	17	0	147	70	159	141	517	2	5

No.	PEPAMコード Code PEPAM	村落名 VILLAGE	州 REGION	県 DEPARTEMENT	村落共同体 OR	UTM (X)	UTM (Y)	ゾーン Zone	Altitude 地盤高 (m)	Epaisseur 層厚 (m)				Profondeur de Socle 基礎面深度 (m)	Piezomètre 地下水位 (m)		
399	5331028	KOUSSALAN	TAMBACOUNDA	TAMBACOUNDA	KAHENE	557 933	1 502 718	3	27	0	159	73	161	140	533	1	5
400	5331029	LAMA SAMBA	TAMBACOUNDA	TAMBACOUNDA	KAHENE	557 222	1 509 883	3	29	0	154	79	168	152	553	-2	6
401	5331031	MADINA KANEME MALICK	TAMBACOUNDA	TAMBACOUNDA	KAHENE	533 868	1 509 394	3	20	0	148	60	124	286	617	-7	-1
402	5331032	MBARO	TAMBACOUNDA	TAMBACOUNDA	KAHENE	525 188	1 511 275	3	16	0	155	47	110	339	652	-17	-5
403	5331033	MEDINA ABDOU THIANKE	TAMBACOUNDA	TAMBACOUNDA	KAHENE	525 094	1 522 773	3	49	0	135	37	101	415	689	-9	-5
404	5331034	MEDINA THEKENE (FADY)	TAMBACOUNDA	TAMBACOUNDA	KAHENE	528 402	1 510 496	3	16	0	156	52	115	317	639	-13	-3
405	5331035	MEDINA TOUATTE (TOULD)	TAMBACOUNDA	TAMBACOUNDA	KAHENE	532 843	1 519 327	3	47	0	160	58	118	311	646	-4	-1
406	5331036	MISSIRAH THIARENE (GAL)	TAMBACOUNDA	TAMBACOUNDA	KAHENE	523 653	1 512 042	3	13	0	152	45	108	353	658	-18	-5
407	5331037	MODI NDIAYE (SINTHIOUY)	TAMBACOUNDA	TAMBACOUNDA	KAHENE	553 181	1 512 557	3	52	0	149	83	163	173	569	-2	6
408	5331038	MORY SAMBA MBAYE	TAMBACOUNDA	TAMBACOUNDA	KAHENE	549 585	1 517 529	3	39	0	146	92	155	197	589	-2	6
409	5331039	NDIAYENE (NDIAYENE KA)	TAMBACOUNDA	TAMBACOUNDA	KAHENE	549 568	1 509 779	3	46	0	151	79	153	188	571	-1	4
410	5331040	NDIOBENE I (MBOYE)	TAMBACOUNDA	TAMBACOUNDA	KAHENE	531 545	1 509 347	3	20	0	151	57	120	297	625	-9	-2
411	5331041	NDIOBENE II	TAMBACOUNDA	TAMBACOUNDA	KAHENE	538 612	1 510 018	3	23	0	144	68	132	260	603	-3	1
412	5331042	NGOUDO	TAMBACOUNDA	TAMBACOUNDA	KAHENE	563 679	1 509 461	3	50	0	151	75	176	137	539	-5	7
413	5331043	NGOUNTA NDIAYENE	TAMBACOUNDA	TAMBACOUNDA	KAHENE	521 129	1 521 315	3	44	0	108	34	97	458	697	-15	-6
414	5331044	NGOUNTA TOUCOULEUR	TAMBACOUNDA	TAMBACOUNDA	KAHENE	520 297	1 519 886	3	37	0	114	35	98	447	694	-17	-6
415	5331045	PETEL BODY	TAMBACOUNDA	TAMBACOUNDA	KAHENE	552 203	1 509 478	3	53	0	153	80	158	173	564	-1	5
416	5331046	SAME YABAL (VILLAGE 12)	TAMBACOUNDA	TAMBACOUNDA	KAHENE	535 134	1 515 939	3	48	0	149	63	124	293	629	-4	0
417	5331048	SARE GUELEL (SARE SEYE)	TAMBACOUNDA	TAMBACOUNDA	KAHENE	564 435	1 511 702	3	50	0	148	74	180	141	544	-6	8
418	5331049	SARE OKA (BOUROUNCOU)	TAMBACOUNDA	TAMBACOUNDA	KAHENE	540 855	1 510 896	3	25	0	144	72	136	247	598	-2	1
419	5331050	SILAME	TAMBACOUNDA	TAMBACOUNDA	KAHENE	558 066	1 508 649	3	26	0	156	77	168	147	548	-2	6
420	5331051	SINTHIOU BAMBA, KOUNDIJAW	TAMBACOUNDA	TAMBACOUNDA	KAHENE	556 687	1 522 486	3	43	0	137	90	179	178	585	-5	9
421	5331052	SINTHIOU DEMBA DIAO	TAMBACOUNDA	TAMBACOUNDA	KAHENE	551 670	1 511 069	3	53	0	151	81	158	178	569	-1	5
422	5331053	SINTHIOU DIOULDE LY	TAMBACOUNDA	TAMBACOUNDA	KAHENE	536 617	1 509 676	3	21	0	144	64	128	272	609	-4	0
423	5331054	SINTHIOU GUEDE (SARE)	TAMBACOUNDA	TAMBACOUNDA	KAHENE	552 871	1 515 675	3	51	0	146	88	163	180	577	-2	6
424	5331055	SINTHIOU ISMAILA	TAMBACOUNDA	TAMBACOUNDA	KAHENE	556 401	1 505 901	3	26	0	159	76	162	147	544	0	5
425	5331056	SINTHIOU MANDAKH	TAMBACOUNDA	TAMBACOUNDA	KAHENE	562 497	1 515 464	3	41	0	144	75	185	153	557	-6	8
426	5331057	SINTHIOU TABANANI	TAMBACOUNDA	TAMBACOUNDA	KAHENE	537 850	1 514 224	3	50	0	144	68	129	273	615	-2	1
427	5331058	SOUNATOU GOUNASS	TAMBACOUNDA	TAMBACOUNDA	KAHENE	556 525	1 504 629	3	32	0	161	74	161	144	541	0	5
428	5331059	TANEME	TAMBACOUNDA	TAMBACOUNDA	KAHENE	524 825	1 524 264	3	51	0	120	35	99	440	694	-8	-5
429	5331060	TINCOLY	TAMBACOUNDA	TAMBACOUNDA	KAHENE	540 239	1 517 621	3	30	0	150	75	133	255	614	-1	2

No.	PEPAMコード Code PEPAM	村落名 VILLAGE	州 REGION	県 DEPARTEMENT	村落共同体 OR	UTM (X)	UTM (Y)	ゾーン Zone	Altitude 地盤高 (m)	Epaisseur 層厚 (m)				Profondeur de Socle 基礎面深度(m)	Piézomètre 地下水位 (m)		
										0	1	2	3				
430	5331061	TIVAOUANE NIAMI (VILLAGE1)	TAMBACOUNDA	TAMBACOUNDA	KAHENE	531 823	1 514 030	3	47	0	158	56	118	306	639	-8	-2
431	5331062	TOUBA BELEL (VILLAGE 9)	TAMBACOUNDA	TAMBACOUNDA	KAHENE	556 461	1 517 684	3	48	0	142	87	175	170	574	-4	8
432	5331063	TOUBA KAOSSARA (VILLAGE)	TAMBACOUNDA	TAMBACOUNDA	KAHENE	556 472	1 516 741	3	50	0	143	86	174	168	571	-4	8
433	5331064	TOUBA TERRES NEUVES	TAMBACOUNDA	TAMBACOUNDA	KAHENE	556 371	1 519 288	3	52	0	140	88	176	173	578	-4	8
434	—	FELANE SINE	TAMBACOUNDA	TAMBACOUNDA	KAHENE	562 772	1 516 792	3	47	0	142	74	189	156	560	-6	9
435	—	LAMA BAYDI	TAMBACOUNDA	TAMBACOUNDA	KAHENE	553 675	1 514 142	3	50	0	147	85	165	174	571	-2	6
436	—	LAMA SAMBA	TAMBACOUNDA	TAMBACOUNDA	KAHENE	555 434	1 520 781	3	49	0	138	92	173	179	583	-4	8
437	—	MODY NDIAYE	TAMBACOUNDA	TAMBACOUNDA	KAHENE	561 276	1 514 485	3	38	0	146	77	182	152	556	-5	8
438	—	NDIOBENE (KEUR BOYE)	TAMBACOUNDA	TAMBACOUNDA	KAHENE	531 762	1 509 158	3	21	0	150	57	120	296	623	-9	-2
439	—	NGOUDO	TAMBACOUNDA	TAMBACOUNDA	KAHENE	562 485	1 511 108	3	50	0	149	76	178	143	546	-5	7
440	—	NGUEYENE	TAMBACOUNDA	TAMBACOUNDA	KAHENE	527 423	1 515 029	3	24	0	171	48	111	331	660	-14	-4
441	—	SARRE ABDOULAYE (VILLA)	TAMBACOUNDA	TAMBACOUNDA	KAHENE	533 648	1 508 906	3	17	0	148	60	123	285	616	-7	-1
442	—	THIANGHALY	TAMBACOUNDA	TAMBACOUNDA	KAHENE	558 909	1 497 410	3	26	0	148	69	155	146	519	2	4
443	5311037	TOUBA SINE	TAMBACOUNDA	TAMBACOUNDA	MAKA COULIBANTANG	573 042	1 495 603	3	45	0	137	67	157	128	489	18	7
444	5331030	LEBA	TAMBACOUNDA	TAMBACOUNDA	MAKA COULIBANTANG	563 282	1 497 420	3	13	0	139	69	159	141	509	3	5
445	5332002	BARROOUNDA	TAMBACOUNDA	TAMBACOUNDA	MAKA COULIBANTANG	597 042	1 512 575	3	14	0	106	63	127	240	536	6	8
446	5332003	BOULEMBOU	TAMBACOUNDA	TAMBACOUNDA	MAKA COULIBANTANG	572 462	1 503 159	3	15	0	151	72	168	117	508	10	7
447	5332004	BOYNGUEL NGABA	TAMBACOUNDA	TAMBACOUNDA	MAKA COULIBANTANG	595 049	1 501 340	3	36	0	117	57	135	190	499	10	8
448	5332006	DEMBARING	TAMBACOUNDA	TAMBACOUNDA	MAKA COULIBANTANG	593 215	1 510 336	3	18	0	105	65	137	221	528	5	8
449	5332007	DEMOUBE	TAMBACOUNDA	TAMBACOUNDA	MAKA COULIBANTANG	563 648	1 494 480	3	20	0	137	67	155	143	502	5	5
450	5332008	DIAKA BA	TAMBACOUNDA	TAMBACOUNDA	MAKA COULIBANTANG	584 796	1 501 564	3	36	0	129	67	153	150	500	15	7
451	5332009	DIALASSABA DJOUTE	TAMBACOUNDA	TAMBACOUNDA	MAKA COULIBANTANG	585 394	1 508 961	3	21	0	111	73	156	183	523	6	7
452	5332010	DIALASSABA PEULH	TAMBACOUNDA	TAMBACOUNDA	MAKA COULIBANTANG	597 584	1 501 345	3	35	0	114	54	131	201	499	10	8
453	5332011	DIALASSABA SARACOLLE	TAMBACOUNDA	TAMBACOUNDA	MAKA COULIBANTANG	597 604	1 501 321	3	37	0	114	54	131	201	499	10	8
454	5332012	DIAMGOULOR	TAMBACOUNDA	TAMBACOUNDA	MAKA COULIBANTANG	574 139	1 488 883	3	49	0	132	61	148	133	474	19	6
455	5332013	DIEKA SRE DEMBAYEL	TAMBACOUNDA	TAMBACOUNDA	MAKA COULIBANTANG	596 995	1 498 318	3	51	0	118	53	132	188	490	12	7
456	5332014	DIYABOUGOU	TAMBACOUNDA	TAMBACOUNDA	MAKA COULIBANTANG	585 419	1 508 982	3	21	0	111	73	156	184	523	6	7
457	5332015	DJENDER	TAMBACOUNDA	TAMBACOUNDA	MAKA COULIBANTANG	566 026	1 499 677	3	18	0	136	71	163	139	509	4	6
458	5332016	FADYACOUNDA	TAMBACOUNDA	TAMBACOUNDA	MAKA COULIBANTANG	591 003	1 509 824	3	14	0	106	67	142	211	526	5	8
459	5332017	FATICOUNDA	TAMBACOUNDA	TAMBACOUNDA	MAKA COULIBANTANG	586 684	1 510 979	3	19	0	108	72	153	197	530	4	8
460	5332018	GANGALY	TAMBACOUNDA	TAMBACOUNDA	MAKA COULIBANTANG	566 476	1 495 955	3	16	0	131	68	158	143	499	7	6

No.	PEPAMコード Code PEPAM	村落名 VILLAGE	州 REGION	県 DEPARTEMENT	村落共同体 OR	UTM (X)	UTM (Y)	ゾーン Zone	Altitude 地盤高 (m)	Epaisseur 層厚 (m)				Profondeur de Socle 基礎面深度 (m)	Piezomètre 地下水位 (m)		
461	5332019	KASSIDY BARKAYEL	TAMBACOUNDA	TAMBACOUNDA	MAKA COULIBANTANG	572 406	1 506 512	3	18	0	153	74	173	120	519	4	7
462	5332020	KASSIDI BOUREMA SY	TAMBACOUNDA	TAMBACOUNDA	MAKA COULIBANTANG	585 531	1 494 204	3	50	0	136	60	146	136	478	20	7
463	5332021	MADINA WOULI	TAMBACOUNDA	TAMBACOUNDA	MAKA COULIBANTANG	595 942	1 512 128	3	18	0	105	63	130	236	534	5	8
464	5332022	MAKA (STATION MARABOUT)	TAMBACOUNDA	TAMBACOUNDA	MAKA COULIBANTANG	576 805	1 510 669	3	27	0	129	76	174	151	529	1	8
465	5332023	MAKA CISSE	TAMBACOUNDA	TAMBACOUNDA	MAKA COULIBANTANG	574 326	1 497 416	3	27	0	143	68	159	122	491	18	7
466	5332025	MAKA VILLAGE	TAMBACOUNDA	TAMBACOUNDA	MAKA COULIBANTANG	576 606	1 510 207	3	27	0	130	76	174	149	528	2	8
467	5332026	MEDINA SARAKHOLE	TAMBACOUNDA	TAMBACOUNDA	MAKA COULIBANTANG	584 160	1 504 900	3	18	0	122	71	156	160	510	11	7
468	5332027	MANIGUI AROUNA	TAMBACOUNDA	TAMBACOUNDA	MAKA COULIBANTANG	580 324	1 496 255	3	46	0	140	65	153	127	485	22	7
469	5332028	MANIGUI KOLIKASSA	TAMBACOUNDA	TAMBACOUNDA	MAKA COULIBANTANG	580 994	1 495 812	3	53	0	139	64	152	129	484	22	7
470	5332030	MBANE KALIDOU	TAMBACOUNDA	TAMBACOUNDA	MAKA COULIBANTANG	591 767	1 508 905	3	17	0	106	65	141	211	523	6	7
471	5332031	MBOURO GNOUKARY	TAMBACOUNDA	TAMBACOUNDA	MAKA COULIBANTANG	588 444	1 515 316	3	26	0	110	72	146	218	545	3	8
472	5332032	MBOURO KALDING	TAMBACOUNDA	TAMBACOUNDA	MAKA COULIBANTANG	589 637	1 514 222	3	14	0	108	70	143	219	541	3	8
473	5332033	MEDINA 1 SANDOUGOU (M)	TAMBACOUNDA	TAMBACOUNDA	MAKA COULIBANTANG	564 924	1 496 166	3	12	0	134	68	158	143	503	5	5
474	5332034	MADINA BOURANG	TAMBACOUNDA	TAMBACOUNDA	MAKA COULIBANTANG	574 214	1 506 358	3	16	0	147	74	171	124	517	7	7
475	5332035	MEDINA DIAKHA SANDOU	TAMBACOUNDA	TAMBACOUNDA	MAKA COULIBANTANG	565 639	1 496 373	3	15	0	132	68	158	143	502	6	5
476	5332036	MISSIRA SE'YDOU	TAMBACOUNDA	TAMBACOUNDA	MAKA COULIBANTANG	582 006	1 505 773	3	26	0	123	74	161	155	513	10	7
477	5332037	NDOUSSOUA KIBA	TAMBACOUNDA	TAMBACOUNDA	MAKA COULIBANTANG	566 794	1 505 997	3	34	0	150	73	172	129	525	-2	7
478	5332038	NDOUSSOUAN YORO	TAMBACOUNDA	TAMBACOUNDA	MAKA COULIBANTANG	566 843	1 504 624	3	23	0	149	73	170	128	521	0	6
479	5332039	NEMATABA COBANG	TAMBACOUNDA	TAMBACOUNDA	MAKA COULIBANTANG	567 295	1 495 671	3	23	0	130	68	158	142	497	9	6
480	5332040	NGHASSING PEULH	TAMBACOUNDA	TAMBACOUNDA	MAKA COULIBANTANG	580 886	1 496 926	3	48	0	140	65	153	128	487	21	7
481	5332041	PAKEBA	TAMBACOUNDA	TAMBACOUNDA	MAKA COULIBANTANG	569 186	1 498 328	3	19	0	130	70	162	139	500	10	6
482	5332042	SAMBA NGUAYE	TAMBACOUNDA	TAMBACOUNDA	MAKA COULIBANTANG	571 839	1 500 800	3	21	0	146	71	164	121	502	13	7
483	5332043	SANAKOUNDA (SARE SIRO)	TAMBACOUNDA	TAMBACOUNDA	MAKA COULIBANTANG	578 122	1 513 841	3	25	0	121	75	173	172	540	-1	8
484	5332044	SANDING KERING	TAMBACOUNDA	TAMBACOUNDA	MAKA COULIBANTANG	593 507	1 498 402	3	48	0	125	56	137	172	490	12	7
485	5332045	SANDOUGOU MANA	TAMBACOUNDA	TAMBACOUNDA	MAKA COULIBANTANG	576 503	1 504 679	3	16	0	143	74	167	126	510	11	7
486	5332046	SANKABARY BAKARY	TAMBACOUNDA	TAMBACOUNDA	MAKA COULIBANTANG	585 783	1 502 257	3	23	0	126	67	152	157	502	13	7
487	5332047	SANKABARIYMANDINGUE	TAMBACOUNDA	TAMBACOUNDA	MAKA COULIBANTANG	587 250	1 500 540	3	27	0	129	64	148	155	496	14	7
488	5332048	SAO SOUKOUTTA	TAMBACOUNDA	TAMBACOUNDA	MAKA COULIBANTANG	569 437	1 502 210	3	14	0	141	72	167	129	510	7	6
489	5332049	SAO SOUCOUTTA (PATHIO)	TAMBACOUNDA	TAMBACOUNDA	MAKA COULIBANTANG	569 873	1 501 857	3	12	0	141	72	166	129	508	8	6
490	5332050	SARE AMADY SOW	TAMBACOUNDA	TAMBACOUNDA	MAKA COULIBANTANG	574 742	1 492 120	3	56	0	135	63	152	130	480	20	7
491	5332051	SARE BOYE	TAMBACOUNDA	TAMBACOUNDA	MAKA COULIBANTANG	588 782	1 494 909	3	51	0	135	58	142	144	480	17	7

No.	PEPAMコード Code PEPAM	村落名 VILLAGE	州 REGION	県 DEPARTEMENT	村落共同体 OR	UTM (X)	UTM (Y)	ゾーン Zone	Altitude 地盤高 (m)	Epaisseur 層厚 (m)				Profondeur de Socle 基礎面深度 (m)	Piézomètre 地下水位 (m)		
										0	110	59	134			210	
492	5332052	SARE COLY MANDINGUE	TAMBACOUNDA	TAMBACOUNDA	MAKA COULIBANTANG	595 240	1 505 687	3	29	0	110	59	134	210	513	8	8
493	5332054	SARE DADIY DAOUDA	TAMBACOUNDA	TAMBACOUNDA	MAKA COULIBANTANG	585 700	1 513 684	3	30	0	110	73	154	202	539	2	8
494	5332055	SARE DIAME	TAMBACOUNDA	TAMBACOUNDA	MAKA COULIBANTANG	574 497	1 493 716	3	49	0	137	65	154	128	484	20	7
495	5332056	SARE DIENOUG	TAMBACOUNDA	TAMBACOUNDA	MAKA COULIBANTANG	588 396	1 506 414	3	18	0	113	68	148	186	515	8	7
496	5332057	SARE ELY	TAMBACOUNDA	TAMBACOUNDA	MAKA COULIBANTANG	589 693	1 496 278	3	53	0	135	58	142	148	483	16	7
497	5332058	SARE ELY DIEDY (SARE SA)	TAMBACOUNDA	TAMBACOUNDA	MAKA COULIBANTANG	594 963	1 505 793	3	28	0	110	60	135	209	513	8	8
498	5332059	SARE GALO	TAMBACOUNDA	TAMBACOUNDA	MAKA COULIBANTANG	572 873	1 492 089	3	53	0	133	64	153	132	482	18	6
499	5332060	SARE GHABA (OURO GHABA)	TAMBACOUNDA	TAMBACOUNDA	MAKA COULIBANTANG	586 009	1 510 895	3	23	0	109	73	154	194	530	4	8
500	5332061	SARE GUIDADO	TAMBACOUNDA	TAMBACOUNDA	MAKA COULIBANTANG	578 690	1 496 956	3	41	0	142	66	155	124	488	21	7
501	5332062	SARE GUILIGUA KANDE	TAMBACOUNDA	TAMBACOUNDA	MAKA COULIBANTANG	587 694	1 498 615	3	39	0	133	62	146	150	491	16	7
502	5332063	SARE ILO SOW	TAMBACOUNDA	TAMBACOUNDA	MAKA COULIBANTANG	581 102	1 516 702	3	23	0	118	73	165	194	550	-1	9
503	5332064	SARE MADY DIALLO (KOM)	TAMBACOUNDA	TAMBACOUNDA	MAKA COULIBANTANG	586 111	1 513 982	3	25	0	110	73	153	205	540	2	8
504	5332065	SARE MALLA	TAMBACOUNDA	TAMBACOUNDA	MAKA COULIBANTANG	583 868	1 494 593	3	52	0	137	62	148	133	480	21	7
505	5332066	SARE MAMADOU	TAMBACOUNDA	TAMBACOUNDA	MAKA COULIBANTANG	586 901	1 511 319	3	21	0	108	72	152	199	531	4	8
506	5332069	SARE SAGA	TAMBACOUNDA	TAMBACOUNDA	MAKA COULIBANTANG	587 172	1 498 715	3	36	0	133	63	147	149	491	16	7
507	5332070	SARE WALOME	TAMBACOUNDA	TAMBACOUNDA	MAKA COULIBANTANG	572 399	1 510 501	3	41	0	145	73	178	135	531	-3	8
508	5333038	PASS NDONGO	TAMBACOUNDA	TAMBACOUNDA	MAKA COULIBANTANG	594 685	1 516 552	3	17	0	110	68	129	242	549	5	8
509	5333040	PATHIAB	TAMBACOUNDA	TAMBACOUNDA	MAKA COULIBANTANG	596 177	1 517 814	3	17	0	112	68	124	249	553	5	8
510	—	COLIBANLANG	TAMBACOUNDA	TAMBACOUNDA	MAKA COULIBANTANG	580 513	1 510 082	3	14	0	116	77	167	166	527	4	7
511	—	DIALASSABA PEULH	TAMBACOUNDA	TAMBACOUNDA	MAKA COULIBANTANG	595 237	1 506 047	3	31	0	109	60	134	211	514	7	8
512	—	GANGALI	TAMBACOUNDA	TAMBACOUNDA	MAKA COULIBANTANG	593 506	1 509 180	3	32	0	105	64	137	218	524	6	8
513	—	SARE BOYE	TAMBACOUNDA	TAMBACOUNDA	MAKA COULIBANTANG	586 218	1 511 176	3	23	0	108	72	154	196	530	4	8
514	—	SINTHIOU BOCAR DIALLO	TAMBACOUNDA	TAMBACOUNDA	MAKA COULIBANTANG	575 856	1 497 654	3	34	0	145	68	158	119	491	20	7
515	—	SINTHIOU DIAMON BA	TAMBACOUNDA	TAMBACOUNDA	MAKA COULIBANTANG	578 093	1 493 991	3	55	0	139	64	152	126	481	22	7
516	—	SINTHIOU DIAMON BA	TAMBACOUNDA	TAMBACOUNDA	MAKA COULIBANTANG	578 093	1 493 991	3	55	0	139	64	152	126	481	22	7
517	—	SINTHIOU DIATTA BA	TAMBACOUNDA	TAMBACOUNDA	MAKA COULIBANTANG	597 869	1 511 944	3	17	0	105	61	126	241	534	6	8
518	—	SINTHIOU DOULAYE	TAMBACOUNDA	TAMBACOUNDA	MAKA COULIBANTANG	594 774	1 497 805	3	52	0	123	55	135	176	488	12	7
519	—	SINTHIOU FODE CAMARA	TAMBACOUNDA	TAMBACOUNDA	MAKA COULIBANTANG	583 137	1 491 642	3	40	0	136	60	146	132	473	21	7
520	—	SINTHIOU GAROUME	TAMBACOUNDA	TAMBACOUNDA	MAKA COULIBANTANG	594 474	1 510 919	3	18	0	105	64	134	227	530	5	8
521	—	SINTHIOU KALDING (MAKA)	TAMBACOUNDA	TAMBACOUNDA	MAKA COULIBANTANG	582 137	1 518 980	3	26	0	121	72	160	206	558	-1	9
522	—	SINTHIOU KOLINKAN I	TAMBACOUNDA	TAMBACOUNDA	MAKA COULIBANTANG	583 157	1 491 757	3	41	0	136	60	146	132	473	21	7

No.	PEPAMコード Code PEPAM	村落名 VILLAGE	州 REGION	県 DEPARTEMENT	村落共同体 OR	UTM (X)	UTM (Y)	ゾーン Zone	Altitude 地盤高 (m)	Epaisseur 腐厚 (m)				Profondeur de Socle 基礎面深度 (m)	Piézomètre 地下水位 (m)		
										0	116	67	149			178	
523	—	SINTHOU MBAYE SANE	TAMBACOUNDA	TAMBACOUNDA	MAKA COULIBANTANG	587 934	1 505 203	3	19	0	116	67	149	178	511	9	7
524	—	SINTHOU PATHE BALDE	TAMBACOUNDA	TAMBACOUNDA	MAKA COULIBANTANG	582 974	1 491 328	3	39	0	136	59	145	132	472	21	7
525	—	SINTHOU PATHE BALDE	TAMBACOUNDA	TAMBACOUNDA	MAKA COULIBANTANG	583 818	1 510 246	3	35	0	111	75	160	182	527	5	7
526	—	SINTHOU PATHE BALDE	TAMBACOUNDA	TAMBACOUNDA	MAKA COULIBANTANG	586 659	1 500 566	3	27	0	130	65	149	153	496	15	7
527	—	SINTHOU SAMBA DIALLO	TAMBACOUNDA	TAMBACOUNDA	MAKA COULIBANTANG	571 001	1 497 001	3	25	0	133	68	159	133	494	15	6
528	—	SINTHOU SAMBA NDAO	TAMBACOUNDA	TAMBACOUNDA	MAKA COULIBANTANG	585 557	1 515 525	3	35	0	112	73	153	207	546	1	8
529	—	SINTHOU SAMBA SIRA	TAMBACOUNDA	TAMBACOUNDA	MAKA COULIBANTANG	587 312	1 495 479	3	51	0	136	60	144	141	481	18	7
530	—	SINTHOU SAMBAROU DJI	TAMBACOUNDA	TAMBACOUNDA	MAKA COULIBANTANG	582 871	1 498 584	3	46	0	126	57	138	170	490	13	7
531	—	SINTHOU SILLIY SANE	TAMBACOUNDA	TAMBACOUNDA	MAKA COULIBANTANG	575 918	1 489 931	3	53	0	134	61	149	131	474	20	7
532	—	SINTHOU SILYI BA	TAMBACOUNDA	TAMBACOUNDA	MAKA COULIBANTANG	586 899	1 503 078	3	20	0	123	67	150	165	504	12	7
533	—	SINTHOU SOUBACOUNDA	TAMBACOUNDA	TAMBACOUNDA	MAKA COULIBANTANG	589 177	1 500 768	3	45	0	112	52	128	206	498	10	8
534	—	SINTHOU SOURA BA	TAMBACOUNDA	TAMBACOUNDA	MAKA COULIBANTANG	587 152	1 502 345	3	22	0	125	66	149	162	502	13	7
535	—	SINTHOU, BOURE BALDE	TAMBACOUNDA	TAMBACOUNDA	MAKA COULIBANTANG	593 580	1 506 960	3	20	0	108	62	137	209	517	7	7
536	—	SINTHOU, BOURE BANNA ND	TAMBACOUNDA	TAMBACOUNDA	MAKA COULIBANTANG	580 090	1 514 884	3	21	0	117	74	168	184	543	-1	8
537	—	SINTHOU, SOUNA DIALLO I	TAMBACOUNDA	TAMBACOUNDA	MAKA COULIBANTANG	587 021	1 513 622	3	21	0	109	72	151	207	539	3	8
538	—	SITAKOUROU MANDINGUE	TAMBACOUNDA	TAMBACOUNDA	MAKA COULIBANTANG	571 581	1 507 119	3	25	0	152	74	174	122	522	2	7
539	—	SITAKOUROU SARA (DIAL)	TAMBACOUNDA	TAMBACOUNDA	MAKA COULIBANTANG	572 377	1 509 097	3	26	0	150	74	176	127	527	-1	7
540	—	SOTOKOTO HAMADY	TAMBACOUNDA	TAMBACOUNDA	MAKA COULIBANTANG	586 118	1 514 075	3	26	0	110	73	153	205	541	2	8
541	—	TABADIAN SOUNA	TAMBACOUNDA	TAMBACOUNDA	MAKA COULIBANTANG	579 191	1 506 330	3	18	0	128	76	167	144	515	9	7
542	—	TABADING MOSSI	TAMBACOUNDA	TAMBACOUNDA	MAKA COULIBANTANG	565 235	1 492 203	3	39	0	134	65	153	142	494	8	5
543	—	TABADING OUOLOF	TAMBACOUNDA	TAMBACOUNDA	MAKA COULIBANTANG	564 918	1 491 822	3	36	0	134	65	153	142	494	8	5
544	—	TALEBE	TAMBACOUNDA	TAMBACOUNDA	MAKA COULIBANTANG	593 340	1 513 187	3	18	0	106	67	135	230	538	4	8
545	—	TEMENTO GADIA SOW	TAMBACOUNDA	TAMBACOUNDA	MAKA COULIBANTANG	582 692	1 497 423	3	53	0	128	56	138	164	487	13	7
546	—	TEMENTO GUIDADO	TAMBACOUNDA	TAMBACOUNDA	MAKA COULIBANTANG	582 930	1 505 770	3	20	0	121	73	160	159	512	10	7
547	—	THIARRA OUMAR DIAO	TAMBACOUNDA	TAMBACOUNDA	MAKA COULIBANTANG	569 298	1 490 370	3	45	0	130	64	151	138	483	14	6
548	—	TIMBING FARA	TAMBACOUNDA	TAMBACOUNDA	MAKA COULIBANTANG	587 874	1 505 649	3	17	0	115	68	149	180	512	9	7
549	—	TINCOLY GAWLENE	TAMBACOUNDA	TAMBACOUNDA	MAKA COULIBANTANG	588 385	1 506 858	3	17	0	112	68	149	188	516	8	7
550	—	TOMBORON	TAMBACOUNDA	TAMBACOUNDA	MAKA COULIBANTANG	596 652	1 502 249	3	35	0	114	55	132	201	502	10	8
551	—	WALIA KAND (WALIA AM)	TAMBACOUNDA	TAMBACOUNDA	MAKA COULIBANTANG	566 126	1 496 352	3	16	0	131	68	158	143	501	6	6
552	—	WALIA SAMBA DEME	TAMBACOUNDA	TAMBACOUNDA	MAKA COULIBANTANG	566 127	1 496 045	3	17	0	131	68	158	143	500	7	5
553	—	YOLI BOUBOU	TAMBACOUNDA	TAMBACOUNDA	MAKA COULIBANTANG	584 922	1 503 892	3	20	0	123	69	154	160	507	12	7

No.	PEPAMコード Code PEPAM	村落名 VILLAGE	州 REGION	県 DEPARTEMENT	村落共同体 OR	UTM (X)	UTM (Y)	ゾーン Zone	Altitude 地盤高 (m)	Epaisseur 腐厚 (m)				Profondeur de Socle 基礎面深度 (m)	Piezomètre 地下水位 (m)		
554	—	YOLI SOUMA	TAMBACOUNDA	TAMBACOUNDA	MAKA COULIBANTANG	583 335	1 505 819	3	19	0	121	73	159	161	513	10	7
555	—	YORO DONDE KOUNDA	TAMBACOUNDA	TAMBACOUNDA	MAKA COULIBANTANG	580 878	1 504 106	3	31	0	131	72	161	143	507	13	7
556	5321060	SINTHIOU MALEDE DEME	TAMBACOUNDA	TAMBACOUNDA	NDOGA BABACAR	595 048	1 523 674	3	23	0	123	76	118	255	571	5	8
557	5332001	ARIMALE	TAMBACOUNDA	TAMBACOUNDA	NDOGA BABACAR	602 334	1 498 069	3	50	0	109	47	124	209	489	11	7
558	5332067	SARE MOLA KANDE	TAMBACOUNDA	TAMBACOUNDA	NDOGA BABACAR	601 724	1 513 899	3	18	0	106	59	117	258	539	7	8
559	5333001	BAMBAKO	TAMBACOUNDA	TAMBACOUNDA	NDOGA BABACAR	608 572	1 505 309	3	41	0	99	44	114	257	513	9	8
560	5333002	BANIPELLY SISSAO	TAMBACOUNDA	TAMBACOUNDA	NDOGA BABACAR	606 073	1 513 054	3	17	0	103	53	110	270	537	8	8
561	5333003	BANTANDIENKE	TAMBACOUNDA	TAMBACOUNDA	NDOGA BABACAR	615 154	1 500 545	3	30	0	92	34	111	261	498	10	8
562	5333004	BOBA MANDINGUE	TAMBACOUNDA	TAMBACOUNDA	NDOGA BABACAR	624 329	1 510 912	3	41	0	93	30	102	306	531	14	10
563	5333006	DIANE NIAKO	TAMBACOUNDA	TAMBACOUNDA	NDOGA BABACAR	592 911	1 525 425	3	34	0	128	79	120	251	578	5	9
564	5333007	DIRME PEULH	TAMBACOUNDA	TAMBACOUNDA	NDOGA BABACAR	621 874	1 505 389	3	35	0	88	29	106	292	515	11	9
565	5333008	DJIME SOUTOU SARENOH	TAMBACOUNDA	TAMBACOUNDA	NDOGA BABACAR	608 903	1 513 988	3	22	0	102	51	105	281	539	9	8
566	5333009	DOUTABASSY	TAMBACOUNDA	TAMBACOUNDA	NDOGA BABACAR	606 310	1 506 662	3	32	0	102	47	116	253	518	9	8
567	5333010	DOUTO MANDINGUE	TAMBACOUNDA	TAMBACOUNDA	NDOGA BABACAR	623 872	1 505 664	3	28	0	87	28	106	295	516	12	9
568	5333012	KANAPECOTO	TAMBACOUNDA	TAMBACOUNDA	NDOGA BABACAR	605 313	1 516 965	3	19	0	107	59	107	276	548	8	8
569	5333013	KANDECOUNDA II	TAMBACOUNDA	TAMBACOUNDA	NDOGA BABACAR	604 046	1 500 114	3	52	0	106	46	122	223	496	10	8
570	5333014	KATOP	TAMBACOUNDA	TAMBACOUNDA	NDOGA BABACAR	599 091	1 527 793	3	22	0	128	82	103	267	579	7	8
571	5333015	KAYAN KOUSSAN	TAMBACOUNDA	TAMBACOUNDA	NDOGA BABACAR	601 211	1 512 645	3	22	0	105	58	119	253	536	7	8
572	5333016	KEREWANE NGOYE	TAMBACOUNDA	TAMBACOUNDA	NDOGA BABACAR	625 142	1 507 164	3	33	0	88	28	105	300	520	13	10
573	5333018	KOLONJING	TAMBACOUNDA	TAMBACOUNDA	NDOGA BABACAR	616 506	1 516 942	3	33	0	102	46	95	304	546	10	8
574	5333019	KOUKOUKOLON MANDING.	TAMBACOUNDA	TAMBACOUNDA	NDOGA BABACAR	626 868	1 513 759	3	45	0	99	28	101	309	537	15	10
575	5333020	KOUKOUKOLON PEULH	TAMBACOUNDA	TAMBACOUNDA	NDOGA BABACAR	611 800	1 502 067	3	49	0	96	38	112	256	503	10	8
576	5333021	KOUTHIAKOTO DASSARA	TAMBACOUNDA	TAMBACOUNDA	NDOGA BABACAR	611 553	1 525 854	3	17	0	118	64	84	301	568	9	7
577	5333022	KOUTHIAKOTO SAMBA.NDIAYE	TAMBACOUNDA	TAMBACOUNDA	NDOGA BABACAR	610 394	1 527 316	3	23	0	123	68	84	296	571	9	7
578	5333023	MADINA GOLY	TAMBACOUNDA	TAMBACOUNDA	NDOGA BABACAR	615 495	1 507 351	3	51	0	94	37	106	284	520	10	9
579	5333024	MADINA DIAKHA OULLI	TAMBACOUNDA	TAMBACOUNDA	NDOGA BABACAR	611 386	1 526 284	3	17	0	120	65	84	300	569	9	7
580	5333025	MADINA THIOYENE	TAMBACOUNDA	TAMBACOUNDA	NDOGA BABACAR	605 267	1 498 274	3	43	0	104	44	120	221	490	11	7
581	5333026	MADINA TOMBONG	TAMBACOUNDA	TAMBACOUNDA	NDOGA BABACAR	619 774	1 506 892	3	36	0	91	32	105	292	519	11	9
582	5333027	MANDIANCOUNDA	TAMBACOUNDA	TAMBACOUNDA	NDOGA BABACAR	619 024	1 499 660	3	20	0	88	30	109	267	494	10	7
583	5333028	MAROUNDA (SARE DIAM)	TAMBACOUNDA	TAMBACOUNDA	NDOGA BABACAR	603 886	1 512 130	3	23	0	104	55	115	261	534	8	8
584	5333029	MEDINA ABDOURAHMANE	TAMBACOUNDA	TAMBACOUNDA	NDOGA BABACAR	635 716	1 515 369	3	39	0	111	28	112	286	537	18	13

No.	PEPAMコード Code PEPAM	村落名 VILLAGE	州 REGION	県 DEPARTEMENT	村落共同体 OR	UTM (X)	UTM (Y)	ゾーン Zone	Altitude 地盤高 (m)	Epaisseur 腐厚 (m)				Profondeur de Socle 基礎面深度 (m)	Piezomètre 地下水位 (m)		
585	5333030	NDEMOU GAYO	TAMBACOUNDA	TAMBACOUNDA	NDOGA BABACAR	609 978	1 522 111	3	16	0	111	60	92	296	560	9	7
586	5333031	NDEMOU GORDIOUBE	TAMBACOUNDA	TAMBACOUNDA	NDOGA BABACAR	610 246	1 523 112	3	22	0	113	61	91	298	562	9	7
587	5333032	NDEMOU MAMADOU	TAMBACOUNDA	TAMBACOUNDA	NDOGA BABACAR	609 666	1 521 486	3	17	0	110	60	94	295	559	9	7
588	5333033	NDIABACK	TAMBACOUNDA	TAMBACOUNDA	NDOGA BABACAR	596 990	1 522 716	3	21	0	120	74	115	259	567	6	8
589	5333034	NDOGA BABACAR	TAMBACOUNDA	TAMBACOUNDA	NDOGA BABACAR	611 760	1 518 273	3	20	0	105	53	96	297	550	9	8
590	5333035	NDOGA BEULEUP	TAMBACOUNDA	TAMBACOUNDA	NDOGA BABACAR	597 079	1 520 343	3	20	0	116	70	118	256	560	6	8
591	5333036	NDOGA SAMBA (NDOGAB)	TAMBACOUNDA	TAMBACOUNDA	NDOGA BABACAR	614 227	1 517 547	3	29	0	103	49	95	301	548	10	8
592	5333037	NGOLOL MAMDING	TAMBACOUNDA	TAMBACOUNDA	NDOGA BABACAR	596 517	1 523 169	3	18	0	121	75	116	258	569	6	8
593	5333039	PASS SIDI (DEMBE TAYE)	TAMBACOUNDA	TAMBACOUNDA	NDOGA BABACAR	598 755	1 525 379	3	23	0	124	77	107	265	573	7	8
594	5333041	PENDA KARE PEULH (SAR)	TAMBACOUNDA	TAMBACOUNDA	NDOGA BABACAR	638 618	1 514 429	3	50	0	114	32	116	272	534	18	14
595	5333042	SAMBA KOREDIA OULOLOF	TAMBACOUNDA	TAMBACOUNDA	NDOGA BABACAR	606 791	1 518 261	3	16	0	108	59	103	282	551	8	8
596	5333043	SARE KOREDIA PEULH	TAMBACOUNDA	TAMBACOUNDA	NDOGA BABACAR	605 518	1 514 611	3	17	0	105	56	109	272	541	8	8
597	5333045	SARE BAMOUL	TAMBACOUNDA	TAMBACOUNDA	NDOGA BABACAR	612 597	1 522 443	3	19	0	110	57	89	304	560	9	7
598	5333046	SARE DADI THIOCKE	TAMBACOUNDA	TAMBACOUNDA	NDOGA BABACAR	637 692	1 513 850	3	47	0	112	30	114	276	533	18	13
599	5333047	SARE DIAMERY (SINTHIOU)	TAMBACOUNDA	TAMBACOUNDA	NDOGA BABACAR	635 372	1 511 940	3	50	0	107	26	111	287	531	18	13
600	5333048	SARE DOUNDOU	TAMBACOUNDA	TAMBACOUNDA	NDOGA BABACAR	598 738	1 515 421	3	22	0	108	64	121	252	545	6	8
601	5333049	SARE GUEDA	TAMBACOUNDA	TAMBACOUNDA	NDOGA BABACAR	632 308	1 518 404	3	32	0	110	25	105	304	544	15	12
602	5333050	SARE OURO DOUNGUEL	TAMBACOUNDA	TAMBACOUNDA	NDOGA BABACAR	603 502	1 513 221	3	18	0	105	56	114	262	537	7	8
603	5333052	SARE PATHE GOUBEL	TAMBACOUNDA	TAMBACOUNDA	NDOGA BABACAR	608 281	1 515 696	3	20	0	104	54	104	283	544	9	8
604	5333053	SARE SAMBA DIALLO	TAMBACOUNDA	TAMBACOUNDA	NDOGA BABACAR	615 190	1 517 067	3	30	0	102	47	95	303	547	10	8
605	5333054	SARE SIDY	TAMBACOUNDA	TAMBACOUNDA	NDOGA BABACAR	640 195	1 510 893	3	55	0	112	31	116	266	525	19	14
606	5333055	SARE SOUNA II (SOUNA)	TAMBACOUNDA	TAMBACOUNDA	NDOGA BABACAR	618 466	1 509 997	3	51	0	94	36	102	297	528	11	9
607	5333056	SARE THILAL	TAMBACOUNDA	TAMBACOUNDA	NDOGA BABACAR	604 311	1 518 334	3	26	0	109	61	107	275	552	8	8
608	5333057	SEWORO	TAMBACOUNDA	TAMBACOUNDA	NDOGA BABACAR	617 595	1 509 087	3	51	0	94	36	104	293	526	11	9
609	5333058	SEWORO KOTO PEULH	TAMBACOUNDA	TAMBACOUNDA	NDOGA BABACAR	611 919	1 511 015	3	38	0	98	44	105	283	531	10	8
610	5333059	SINE OULLI	TAMBACOUNDA	TAMBACOUNDA	NDOGA BABACAR	617 838	1 501 037	3	26	0	90	31	109	270	500	10	8
611	5333064	SINTHIOU SOUFA (SAOUR)	TAMBACOUNDA	TAMBACOUNDA	NDOGA BABACAR	632 621	1 510 507	3	52	0	99	25	108	296	528	17	12
612	5333065	SINTHIOU TINKOLY	TAMBACOUNDA	TAMBACOUNDA	NDOGA BABACAR	610 497	1 506 960	3	50	0	98	42	111	268	519	9	8
613	5333066	SOTOKOTO BOULOLO	TAMBACOUNDA	TAMBACOUNDA	NDOGA BABACAR	638 200	1 510 613	3	50	0	111	29	114	272	526	19	13
614	5333067	SOUARECOUNDA	TAMBACOUNDA	TAMBACOUNDA	NDOGA BABACAR	610 104	1 513 133	3	29	0	101	49	105	283	537	9	8
615	5333068	SOUTOUBA PEULH	TAMBACOUNDA	TAMBACOUNDA	NDOGA BABACAR	616 406	1 503 620	3	32	0	92	34	108	275	508	10	8

No.	PEPAMコード Code PEPAM	村落名 VILLAGE	州 REGION	県 DEPARTEMENT	村落共同体 OR	UTM (X)	UTM (Y)	ゾーン Zone	Altitude 地盤高 (m)	Epaisseur 腐厚 (m)				Profondeur de Socle 基礎面深度 (m)	Piezomètre 地下水位 (m)		
616	5333069	SINTHOU COLI BANA	TAMBACOUNDA	TAMBACOUNDA	NDOGA BABACAR	605 476	1 519 610	3	25	0	110	62	103	280	555	8	8
617	5333071	SINTHOU EL HAD JI MODI	TAMBACOUNDA	TAMBACOUNDA	NDOGA BABACAR	605 484	1 501 388	3	40	0	103	45	119	233	500	10	8
618	5333072	SINTHOU IBRAHIMA DOUMOU	TAMBACOUNDA	TAMBACOUNDA	NDOGA BABACAR	614 021	1 505 414	3	51	0	94	37	109	274	514	10	8
619	5333073	SINTHOU INDIABACK	TAMBACOUNDA	TAMBACOUNDA	NDOGA BABACAR	598 042	1 525 547	3	18	0	124	78	109	263	574	7	8
620	5333074	SINTHOU NDIJOBO SANE	TAMBACOUNDA	TAMBACOUNDA	NDOGA BABACAR	616 045	1 509 757	3	52	0	95	38	104	291	528	10	9
621	5333076	SINT. SAMBA DIOUCKA	TAMBACOUNDA	TAMBACOUNDA	NDOGA BABACAR	601 749	1 517 720	3	32	0	110	63	112	266	551	7	8
622	5333077	S. SAMBAROU	TAMBACOUNDA	TAMBACOUNDA	NDOGA BABACAR	598 925	1 526 416	3	21	0	126	79	105	266	576	7	8
623	5333078	SINTHOU SOUKA	TAMBACOUNDA	TAMBACOUNDA	NDOGA BABACAR	628 056	1 514 833	3	39	0	101	26	101	311	539	16	11
624	5333079	SINTHOU TALEBE	TAMBACOUNDA	TAMBACOUNDA	NDOGA BABACAR	597 960	1 524 041	3	20	0	122	75	111	263	571	6	8
625	5333080	SINTHOU TIDI II	TAMBACOUNDA	TAMBACOUNDA	NDOGA BABACAR	600 151	1 511 951	3	16	0	105	59	121	248	534	6	8
626	5333081	TEMANSOU (SARE KEDING)	TAMBACOUNDA	TAMBACOUNDA	NDOGA BABACAR	613 005	1 505 501	3	51	0	95	38	109	271	514	10	8
627	5333082	THIEWAL	TAMBACOUNDA	TAMBACOUNDA	NDOGA BABACAR	600 483	1 516 304	3	13	0	109	63	116	259	547	7	8
628	5343011	DJINKORE PEULH	TAMBACOUNDA	TAMBACOUNDA	NDOGA BABACAR	626 868	1 507 733	3	35	0	88	27	105	301	522	14	10
629	5343037	OUNDOUNOU MADINA N	TAMBACOUNDA	TAMBACOUNDA	NDOGA BABACAR	643 467	1 516 896	3	46	0	116	37	125	255	532	17	15
630	—	BANDIAGARA SARA	TAMBACOUNDA	TAMBACOUNDA	NDOGA BABACAR	596 428	1 520 071	3	17	0	116	70	120	253	560	5	8
631	—	DJINKORE HOPITAL	TAMBACOUNDA	TAMBACOUNDA	NDOGA BABACAR	632 665	1 517 127	3	39	0	109	25	106	302	542	16	12
632	—	KOUNTOUNDIOMBO	TAMBACOUNDA	TAMBACOUNDA	NDOGA BABACAR	635 972	1 516 899	3	47	0	113	33	112	281	539	17	13
633	—	KOUTHIAKOTO SAMBA NDIA	TAMBACOUNDA	TAMBACOUNDA	NDOGA BABACAR	611 290	1 524 281	3	16	0	114	62	87	301	565	9	7
634	—	MADINA SIBIKILING	TAMBACOUNDA	TAMBACOUNDA	NDOGA BABACAR	631 473	1 515 308	3	50	0	105	22	105	307	539	17	12
635	—	MADINA TOMBONG	TAMBACOUNDA	TAMBACOUNDA	NDOGA BABACAR	611 293	1 526 567	3	19	0	120	66	84	300	569	9	7
636	—	PANTHIOU NDIJOBA	TAMBACOUNDA	TAMBACOUNDA	NDOGA BABACAR	620 089	1 515 192	3	36	0	99	39	96	306	542	12	9
637	—	PANTHIOU MADY	TAMBACOUNDA	TAMBACOUNDA	NDOGA BABACAR	631 902	1 513 589	3	51	0	103	23	106	303	535	18	12
638	—	RAWDATOU LA YE	TAMBACOUNDA	TAMBACOUNDA	NDOGA BABACAR	640 715	1 517 569	3	53	0	117	38	121	260	536	17	14
639	—	SAMBA KOREDIA PEULH	TAMBACOUNDA	TAMBACOUNDA	NDOGA BABACAR	608 270	1 518 739	3	17	0	107	57	100	288	552	9	8
640	—	SARE NIANA BA (SINTHIOU)	TAMBACOUNDA	TAMBACOUNDA	NDOGA BABACAR	606 882	1 513 554	3	19	0	103	53	108	274	538	8	8
641	—	SINTHIOU DIEKA	TAMBACOUNDA	TAMBACOUNDA	NDOGA BABACAR	632 835	1 513 379	3	51	0	104	24	108	299	535	18	12
642	—	SINTHIOU IBRAHIMA DOUM	TAMBACOUNDA	TAMBACOUNDA	NDOGA BABACAR	606 315	1 519 238	3	22	0	109	60	102	282	554	8	8
643	—	SINTHIOU SAMBA DIOUCKA	TAMBACOUNDA	TAMBACOUNDA	NDOGA BABACAR	595 192	1 521 511	3	30	0	119	73	121	252	565	5	8
644	—	SINTHIOU TINKOLY	TAMBACOUNDA	TAMBACOUNDA	NDOGA BABACAR	610 344	1 525 245	3	26	0	118	65	87	297	567	9	7
645	5341001	AFIA THIerno BOURE	TAMBACOUNDA	TAMBACOUNDA	DIALACOTO	706 088	1 483 881	4	35	0	36	14	36	30	115	32	33
646	5341002	BADI NIERIKO	TAMBACOUNDA	TAMBACOUNDA	DIALACOTO	676 896	1 478 294	3	25	0	72	24	85	60	241	18	13

No.	PEPAMコード Code PEPAM	村落名 VILLAGE	州 REGION	県 DEPARTEMENT	村落共同体 OR	UTM (X)	UTM (Y)	ゾーン Zone	Altitude 地盤高 (m)	Epaisseur 腐厚 (m)				Profondeur de Socle 基礎面深度(m)	Piezomètre 地下水位 (m)		
647	5341003	BANTANCOLY TALIKORY	TAMBACOUNDA	TAMBACOUNDA	DIALACOTO	686 512	1 475 041	4	47	0	37	17	55	22	131	32	40
648	5341004	BANTANKOUNTOU	TAMBACOUNDA	TAMBACOUNDA	DIALACOTO	709 806	1 465 923	4D	58	0	11	9	27	0	16	-	-
649	5341006	DALABA (SENON)	TAMBACOUNDA	TAMBACOUNDA	DIALACOTO	731 440	1 482 630	4	52	0	19	2	7	6	34	36	39
650	5341007	DAMANTAN	TAMBACOUNDA	TAMBACOUNDA	DIALACOTO	680 721	1 475 220	4	31	0	56	23	79	49	208	23	15
651	5341008	DARA	TAMBACOUNDA	TAMBACOUNDA	DIALACOTO	672 754	1 437 404	3	42	0	10	7	38	31	85	36	38
652	5341009	DARSALAM FODE	TAMBACOUNDA	TAMBACOUNDA	DIALACOTO	694 618	1 466 478	4	48	0	24	14	49	19	106	31	41
653	5341010	DIAKHABA MANDINGUE II	TAMBACOUNDA	TAMBACOUNDA	DIALACOTO	694 827	1 476 832	4	44	0	45	18	61	29	153	32	35
654	5341011	DIAKHABA PEULH I	TAMBACOUNDA	TAMBACOUNDA	DIALACOTO	708 452	1 474 490	4	44	0	17	11	31	0	55	33	-
655	5341012	DIALAKOTO	TAMBACOUNDA	TAMBACOUNDA	DIALACOTO	686 395	1 472 800	4	42	0	46	21	75	36	178	32	27
656	5341013	DIALAMAKHAN	TAMBACOUNDA	TAMBACOUNDA	DIALACOTO	705 631	1 478 159	4	42	0	22	14	36	14	86	31	41
657	5341014	DIENOU DIALA	TAMBACOUNDA	TAMBACOUNDA	DIALACOTO	704 541	1 461 562	4D	56	0	10	9	30	0	35	-	-
658	5341015	FATTCOUNDA	TAMBACOUNDA	TAMBACOUNDA	DIALACOTO	682 399	1 482 403	4	34	0	59	21	66	44	190	31	29
659	5341016	GAMON	TAMBACOUNDA	TAMBACOUNDA	DIALACOTO	725 751	1 476 097	4	51	0	15	4	12	0	27	36	-
660	5341017	GNONGHANI NIERIKO	TAMBACOUNDA	TAMBACOUNDA	DIALACOTO	676 334	1 479 261	3	29	0	76	24	86	62	249	21	15
661	5341019	KABOUDIARA	TAMBACOUNDA	TAMBACOUNDA	DIALACOTO	730 303	1 487 947	4	48	0	27	2	7	17	52	35	36
662	5341020	MADINA COUTA (SOUKO)	TAMBACOUNDA	TAMBACOUNDA	DIALACOTO	678 643	1 470 465	3	35	0	47	20	74	50	191	11	8
663	5341021	MADINA FOUGA	TAMBACOUNDA	TAMBACOUNDA	DIALACOTO	721 949	1 474 482	4D	54	0	14	5	15	0	27	-	-
664	5341023	MADINA NIEMENIKE MAND	TAMBACOUNDA	TAMBACOUNDA	DIALACOTO	726 552	1 488 155	4	39	0	32	3	9	21	65	34	35
665	5341024	MADINA TOUNTY (MEDINA)	TAMBACOUNDA	TAMBACOUNDA	DIALACOTO	701 199	1 483 735	4D	61	0	14	11	36	0	57	-	-
666	5341027	MADINA DAR. NIEMENIKE	TAMBACOUNDA	TAMBACOUNDA	DIALACOTO	707 042	1 463 985	4D	54	0	11	9	29	0	25	-	-
667	5341029	GNIDUFAYE	TAMBACOUNDA	TAMBACOUNDA	DIALACOTO	695 341	1 467 094	4	47	0	24	14	49	17	104	31	43
668	5341031	SITAOUMA	TAMBACOUNDA	TAMBACOUNDA	DIALACOTO	716 019	1 476 356	4	40	0	18	8	21	0	43	34	-
669	5341033	VAKILARE DAMANTAN	TAMBACOUNDA	TAMBACOUNDA	DIALACOTO	722 300	1 479 310	4	44	0	20	5	14	3	43	35	39
670	5341034	OOUASSADOU DEPOT	TAMBACOUNDA	TAMBACOUNDA	DIALACOTO	678 709	1 476 750	4	29	0	65	23	82	55	225	15	10
671	5341035	OOUASSADOU VILLAGE	TAMBACOUNDA	TAMBACOUNDA	DIALACOTO	680 183	1 475 756	4	32	0	59	23	80	51	213	20	14
672	5342037	MISSIRAH TABADJIAN (BOU)	TAMBACOUNDA	TAMBACOUNDA	DIALACOTO	684 071	1 473 668	4	38	0	45	23	76	40	184	31	23
673	-	GNONGHANI	TAMBACOUNDA	TAMBACOUNDA	DIALACOTO	677 020	1 478 171	3	23	0	72	24	85	60	240	17	12
674	-	MADINA COUTA II	TAMBACOUNDA	TAMBACOUNDA	DIALACOTO	684 278	1 472 471	4	37	0	42	23	74	40	178	32	23
675	-	SINTHIOU MADINA DIANA	TAMBACOUNDA	TAMBACOUNDA	DIALACOTO	731 236	1 485 700	4	48	0	23	2	7	12	43	35	37
676	5342001	ALLABOUGOU	TAMBACOUNDA	TAMBACOUNDA	MISSIRAH	659 424	1 499 509	3	59	0	124	35	117	165	441	26	18
677	5342002	ARDOULAH WASSIHATOU	TAMBACOUNDA	TAMBACOUNDA	MISSIRAH	667 706	1 490 753	3	65	0	117	30	104	103	353	29	21

No.	PEPAMコード Code PEPAM	村落名 VILLAGE	州 REGION	県 DEPARTEMENT	村落共同体 OR	UTM (X)	UTM (Y)	ゾーン Zone	Altitude 地盤高 (m)	Epaisseur 層厚 (m)				Profondeur de Socle 基礎面深度 (m)	Piezomètre 地下水位 (m)		
678	5342003	BAGADADJI (BOUNKILING)	TAMBACOUNDA	TAMBACOUNDA	MISSIRAH	669 866	1 495 727	3	62	0	121	35	107	108	372	27	21
679	5342004	BIRA (TABA)	TAMBACOUNDA	TAMBACOUNDA	MISSIRAH	666 913	1 480 475	3	27	0	97	23	94	81	294	High	16
680	5342005	BOULACOUNDA BOLOL	TAMBACOUNDA	TAMBACOUNDA	MISSIRAH	674 946	1 482 162	3	34	0	87	25	90	69	271	28	20
681	5342006	DAR SALAM (BOUBOU BA)	TAMBACOUNDA	TAMBACOUNDA	MISSIRAH	643 943	1 492 483	3	34	0	105	25	109	202	441	15	12
682	5342007	DIAMWELY (MEDINA PEULH)	TAMBACOUNDA	TAMBACOUNDA	MISSIRAH	650 760	1 505 072	3	30	0	92	35	121	248	496	21	16
683	5342008	DIAMWELY II	TAMBACOUNDA	TAMBACOUNDA	MISSIRAH	652 760	1 507 072	3	38	0	97	37	124	241	499	22	17
684	5342009	DIYABOUGOU	TAMBACOUNDA	TAMBACOUNDA	MISSIRAH	659 547	1 499 003	3	59	0	124	35	116	163	437	26	18
685	5342010	GADAPARA	TAMBACOUNDA	TAMBACOUNDA	MISSIRAH	673 572	1 483 335	3	30	0	92	26	92	74	284	29	20
686	5342011	GOULOUIMBOU	TAMBACOUNDA	TAMBACOUNDA	MISSIRAH	639 228	1 489 686	3	27	0	106	23	107	198	434	5	4
687	5342012	GUINGUINEO (MEDINA BA)	TAMBACOUNDA	TAMBACOUNDA	MISSIRAH	654 629	1 491 552	3	31	0	114	27	108	160	409	25	17
688	5342013	HAMDALAYE NDIAPALDE	TAMBACOUNDA	TAMBACOUNDA	MISSIRAH	670 441	1 486 005	3	43	0	104	27	97	85	313	30	21
689	5342014	HAMDALAYE PONT	TAMBACOUNDA	TAMBACOUNDA	MISSIRAH	652 328	1 506 227	3	27	0	94	37	123	243	497	22	17
690	5342015	HAMDALAYE SALOUM SEYDI	TAMBACOUNDA	TAMBACOUNDA	MISSIRAH	650 197	1 467 373	3	23	0	32	12	76	148	269	15	4
691	5342016	HAMDALLAYE SEYNI	TAMBACOUNDA	TAMBACOUNDA	MISSIRAH	657 319	1 501 304	3	56	0	118	36	120	185	459	25	18
692	5342017	KELEOUNDA	TAMBACOUNDA	TAMBACOUNDA	MISSIRAH	675 027	1 481 289	3	29	0	84	25	89	67	266	26	18
693	5342018	KEYLING (MADINA KEYLING)	TAMBACOUNDA	TAMBACOUNDA	MISSIRAH	653 881	1 500 070	3	58	0	108	34	118	204	463	23	17
694	5342020	KOLONDIARO (GOUREL B)	TAMBACOUNDA	TAMBACOUNDA	MISSIRAH	670 009	1 487 138	3	44	0	107	28	98	88	321	30	21
695	5342021	KOUAR I	TAMBACOUNDA	TAMBACOUNDA	MISSIRAH	651 265	1 479 243	3	38	0	81	17	91	153	341	27	11
696	5342022	KOUAR II	TAMBACOUNDA	TAMBACOUNDA	MISSIRAH	654 980	1 474 927	3	26	0	55	13	80	153	302	21	7
697	5342023	KOUAR III	TAMBACOUNDA	TAMBACOUNDA	MISSIRAH	654 979	1 474 927	3	26	0	55	13	80	153	302	21	7
698	5342024	LAREDJI MANDING	TAMBACOUNDA	TAMBACOUNDA	MISSIRAH	650 501	1 504 314	3	22	0	92	35	121	247	494	21	16
699	5342025	LEREDJI PEULH	TAMBACOUNDA	TAMBACOUNDA	MISSIRAH	650 476	1 504 637	3	28	0	92	35	121	248	495	21	16
700	5342027	MADJALY	TAMBACOUNDA	TAMBACOUNDA	MISSIRAH	654 755	1 482 752	3	37	0	114	28	110	165	416	25	17
701	5342028	MADINA ALY	TAMBACOUNDA	TAMBACOUNDA	MISSIRAH	653 973	1 500 055	3	59	0	108	34	118	203	463	24	17
702	5342029	MADINA BALANCOUNDA	TAMBACOUNDA	TAMBACOUNDA	MISSIRAH	672 284	1 483 112	3	33	0	94	25	93	75	288	29	20
703	5342030	MADINA DIAN	TAMBACOUNDA	TAMBACOUNDA	MISSIRAH	655 401	1 499 976	3	57	0	112	34	118	194	458	24	17
704	5342031	MADINA YERO	TAMBACOUNDA	TAMBACOUNDA	MISSIRAH	644 530	1 485 138	3	26	0	97	21	101	177	396	17	10
705	5342033	MADINA DIAKHA	TAMBACOUNDA	TAMBACOUNDA	MISSIRAH	664 871	1 480 290	3	31	0	100	22	94	85	301	28	16
706	5342034	MEDINA MAMADOU (BARK)	TAMBACOUNDA	TAMBACOUNDA	MISSIRAH	667 115	1 490 489	3	64	0	117	29	104	104	354	29	21
707	5342035	MISSIRAH TOUNGOUDE	TAMBACOUNDA	TAMBACOUNDA	MISSIRAH	649 782	1 475 066	3	34	0	52	14	82	170	319	26	7
708	5342036	MISSIRAH	TAMBACOUNDA	TAMBACOUNDA	MISSIRAH	660 677	1 495 684	3	41	0	124	31	111	146	413	27	19

No.	PEPAMコード Code PEPAM	村落名 VILLAGE	州 REGION	県 DEPARTEMENT	村落共同体 OR	UTM (X)	UTM (Y)	ゾーン Zone	Altitude 地盤高 (m)	Epaisseur 層厚 (m)				Profondeur de Socle 基礎面深度 (m)	Piezomètre 地下水位 (m)		
709	5342038	MOUKOUBY	TAMBACOUNDA	TAMBACOUNDA	MISSIRAH	647 966	1 496 874	3	24	0	104	29	113	213	459	20	15
710	5342040	NEMA HAMADY	TAMBACOUNDA	TAMBACOUNDA	MISSIRAH	641 814	1 488 962	3	24	0	106	23	106	191	425	12	8
711	5342041	NEMA I	TAMBACOUNDA	TAMBACOUNDA	MISSIRAH	641 523	1 488 307	3	21	0	104	22	105	190	422	11	8
712	5342043	NIAOULE MBAYGOU	TAMBACOUNDA	TAMBACOUNDA	MISSIRAH	658 425	1 507 704	3	35	0	126	41	126	192	485	23	18
713	5342044	NIAOULE TANOU	TAMBACOUNDA	TAMBACOUNDA	MISSIRAH	645 899	1 490 238	3	25	0	105	24	107	188	424	17	13
714	5342046	PAKALY	TAMBACOUNDA	TAMBACOUNDA	MISSIRAH	648 101	1 505 253	3	39	0	95	34	120	252	501	20	16
715	5342047	RAMATOULAYE	TAMBACOUNDA	TAMBACOUNDA	MISSIRAH	642 762	1 475 695	3	16	0	64	16	89	173	342	3	3
716	5342048	SABY MOULESSY	TAMBACOUNDA	TAMBACOUNDA	MISSIRAH	647 299	1 502 315	3	35	0	97	32	117	242	488	20	15
717	5342049	SAFALOU I	TAMBACOUNDA	TAMBACOUNDA	MISSIRAH	648 694	1 493 217	3	25	0	107	27	110	192	436	20	15
718	5342050	SAFALOU II	TAMBACOUNDA	TAMBACOUNDA	MISSIRAH	653 600	1 492 985	3	31	0	113	27	110	171	421	24	17
719	5342051	SAME OUMAR LY	TAMBACOUNDA	TAMBACOUNDA	MISSIRAH	670 301	1 480 306	3	26	0	90	23	91	74	280	High	17
720	5342052	SANKAGNE I	TAMBACOUNDA	TAMBACOUNDA	MISSIRAH	635 918	1 479 902	3	17	0	80	20	98	185	383	4	3
721	5342053	SANKAGNE II	TAMBACOUNDA	TAMBACOUNDA	MISSIRAH	637 918	1 481 902	3	28	0	86	20	99	186	391	9	3
722	5342055	SARE ILO DEME	TAMBACOUNDA	TAMBACOUNDA	MISSIRAH	646 264	1 502 481	3	35	0	98	32	117	244	491	19	15
723	5342056	SARE PATHE	TAMBACOUNDA	TAMBACOUNDA	MISSIRAH	647 914	1 497 933	3	24	0	102	30	114	218	465	20	15
724	5342057	SARE PATHE FOUOULOLOU	TAMBACOUNDA	TAMBACOUNDA	MISSIRAH	667 673	1 484 358	3	35	0	105	25	97	87	315	30	20
725	5342059	SARE THIDY	TAMBACOUNDA	TAMBACOUNDA	MISSIRAH	666 387	1 497 774	3	65	0	127	36	112	125	400	27	20
726	5342060	SAROUJIA	TAMBACOUNDA	TAMBACOUNDA	MISSIRAH	656 426	1 492 154	3	36	0	116	27	109	154	407	26	17
727	5342061	SINTHIOU KODDILONG	TAMBACOUNDA	TAMBACOUNDA	MISSIRAH	649 765	1 499 638	3	31	0	101	32	116	221	470	21	16
728	5342062	TISSAOULE ISSAC	TAMBACOUNDA	TAMBACOUNDA	MISSIRAH	662 317	1 480 493	3	44	0	105	21	96	91	312	29	15
729	5342063	SOCOUNDA ADIAF	TAMBACOUNDA	TAMBACOUNDA	MISSIRAH	640 068	1 481 077	3	29	0	84	19	97	181	381	9	4
730	5342064	TABADIAN DIALIKO	TAMBACOUNDA	TAMBACOUNDA	MISSIRAH	650 198	1 507 824	3	38	0	94	36	123	253	507	21	16
731	5342065	TALIBOULO FINANKE	TAMBACOUNDA	TAMBACOUNDA	MISSIRAH	645 109	1 491 778	3	24	0	105	25	108	197	435	16	12
732	5342066	TAYE DIABY	TAMBACOUNDA	TAMBACOUNDA	MISSIRAH	642 923	1 484 273	3	25	0	94	20	100	180	394	15	8
733	5342067	TIMBAFOULOLOU	TAMBACOUNDA	TAMBACOUNDA	MISSIRAH	651 667	1 504 781	3	27	0	91	36	122	246	494	22	16
734	5342068	TOUBA	TAMBACOUNDA	TAMBACOUNDA	MISSIRAH	650 942	1 492 423	3	27	0	109	26	109	180	425	22	16
735	5342069	VELINGARA BIDJANKOTO	TAMBACOUNDA	TAMBACOUNDA	MISSIRAH	656 529	1 500 695	3	56	0	115	35	119	189	458	25	17
736	5342070	VELINGARA LEGUEL (MAK)	TAMBACOUNDA	TAMBACOUNDA	MISSIRAH	642 012	1 490 293	3	37	0	106	24	107	196	433	12	9
737	5342071	VELINGARA OMAR	TAMBACOUNDA	TAMBACOUNDA	MISSIRAH	647 499	1 505 513	3	41	0	96	34	120	253	502	20	15
738	5342072	VELINGARA PONT	TAMBACOUNDA	TAMBACOUNDA	MISSIRAH	652 627	1 505 771	3	28	0	95	37	123	240	495	22	17
739	5342073	VELINGARA YAYA (SITAOLOU)	TAMBACOUNDA	TAMBACOUNDA	MISSIRAH	664 369	1 481 626	3	37	0	104	22	96	88	311	29	17

No.	PEPAMコード Code PEPAM	村落名 VILLAGE	州 REGION	県 DEPARTEMENT	村落共同体 OR	UTM (X)	UTM (Y)	ゾーン Zone	Altitude 地盤高 (m)	Epaisseur 層厚 (m)				Profondeur de Socle 基礎面深度 (m)	Piézomètre 地下水位 (m)		
										0	105	25	109			202	
740	—	DAR SALAM (BOUBOU BA)	TAMBACOUNDA	TAMBACOUNDA	MISSIRAH	643 844	1 482 483	3	34	0	105	25	109	202	441	15	12
741	—	HAHDALLAYE TESSANG	TAMBACOUNDA	TAMBACOUNDA	MISSIRAH	660 539	1 505 759	3	37	0	131	41	124	173	468	24	18
742	—	KOLICOUNDA	TAMBACOUNDA	TAMBACOUNDA	MISSIRAH	645 882	1 499 145	3	34	0	100	30	115	230	475	18	14
743	—	MISSIRAH TABADIAN	TAMBACOUNDA	TAMBACOUNDA	MISSIRAH	675 022	1 481 934	3	33	0	86	25	90	68	269	27	19
744	—	SITAOULE ISSAC	TAMBACOUNDA	TAMBACOUNDA	MISSIRAH	663 511	1 481 851	3	35	0	106	22	97	91	316	30	17
745	—	TAYE DIABY	TAMBACOUNDA	TAMBACOUNDA	MISSIRAH	675 015	1 480 194	3	29	0	81	24	88	66	260	24	17
746	—	VELINGARA YAYA	TAMBACOUNDA	TAMBACOUNDA	MISSIRAH	664 298	1 481 266	3	32	0	104	22	96	88	309	29	17
747	5113006	BANFARA MOSSI	TAMBACOUNDA	TAMBACOUNDA	NETEBOULOU	669 243	1 530 691	3	43	0	76	60	127	206	469	17	20
748	5113010	GODIOYEL	TAMBACOUNDA	TAMBACOUNDA	NETEBOULOU	669 248	1 514 181	3	41	0	100	37	101	208	445	21	20
749	5322003	BOUKARICOUNDA. MANDING	TAMBACOUNDA	TAMBACOUNDA	NETEBOULOU	643 881	1 516 496	3	45	0	115	36	124	255	531	18	15
750	5333005	BOUROUKOU	TAMBACOUNDA	TAMBACOUNDA	NETEBOULOU	642 248	1 512 400	3	54	0	113	33	120	262	527	19	15
751	5333011	GOUBOUOUNDA	TAMBACOUNDA	TAMBACOUNDA	NETEBOULOU	620 638	1 498 406	3	24	0	86	29	109	265	489	10	6
752	5342019	KODIAME	TAMBACOUNDA	TAMBACOUNDA	NETEBOULOU	654 912	1 508 342	3	31	0	106	39	126	227	498	22	17
753	5342026	LOUGUE NIALBY	TAMBACOUNDA	TAMBACOUNDA	NETEBOULOU	657 205	1 510 312	3	43	0	117	40	126	210	494	22	18
754	5342039	MOUNTOB	TAMBACOUNDA	TAMBACOUNDA	NETEBOULOU	653 443	1 512 000	3	44	0	107	38	127	235	508	21	17
755	5342045	OOUNDOUO I (OUNDOU)	TAMBACOUNDA	TAMBACOUNDA	NETEBOULOU	657 243	1 508 405	3	30	0	119	41	126	205	491	23	18
756	5343001	BANDIAGARA	TAMBACOUNDA	TAMBACOUNDA	NETEBOULOU	653 916	1 519 295	3	58	0	112	38	133	230	513	18	17
757	5343003	BANFARA SILABE	TAMBACOUNDA	TAMBACOUNDA	NETEBOULOU	671 637	1 529 522	3	49	0	65	54	109	229	458	18	20
758	5343004	BANTANTINTI	TAMBACOUNDA	TAMBACOUNDA	NETEBOULOU	622 458	1 496 335	3	19	0	85	29	109	258	481	8	4
759	5343005	BARKAYEL (KOUTOU)	TAMBACOUNDA	TAMBACOUNDA	NETEBOULOU	637 652	1 497 139	3	32	0	94	28	110	243	475	12	9
760	5343006	DAR SALAM	TAMBACOUNDA	TAMBACOUNDA	NETEBOULOU	652 882	1 517 471	3	59	0	111	38	131	234	514	19	17
761	5343007	DIADALLA	TAMBACOUNDA	TAMBACOUNDA	NETEBOULOU	635 593	1 505 689	3	52	0	95	29	111	278	513	16	12
762	5343008	DIARA (PANSANGUE MA)	TAMBACOUNDA	TAMBACOUNDA	NETEBOULOU	634 817	1 508 114	3	43	0	99	28	111	284	521	17	12
763	5343010	DJINKORE MANDING	TAMBACOUNDA	TAMBACOUNDA	NETEBOULOU	645 063	1 515 149	3	47	0	113	36	125	254	528	18	15
764	5343012	FARABA	TAMBACOUNDA	TAMBACOUNDA	NETEBOULOU	635 993	1 492 446	3	21	0	97	26	108	222	453	6	4
765	5343013	FODECOUNDA ANSOU	TAMBACOUNDA	TAMBACOUNDA	NETEBOULOU	641 102	1 502 140	3	56	0	99	30	114	252	495	17	13
766	5343014	FODECOUNDA SADIO	TAMBACOUNDA	TAMBACOUNDA	NETEBOULOU	659 270	1 521 944	3	48	0	104	41	131	223	498	18	18
767	5343015	GODIOYEL	TAMBACOUNDA	TAMBACOUNDA	NETEBOULOU	669 248	1 514 181	3	41	0	100	37	101	208	445	21	20
768	5343016	GUENOTTO	TAMBACOUNDA	TAMBACOUNDA	NETEBOULOU	627 584	1 498 632	3	18	0	80	29	108	272	489	6	3
769	5343017	KANDERY DEMBA NDAO	TAMBACOUNDA	TAMBACOUNDA	NETEBOULOU	650 382	1 519 343	3	52	0	114	38	133	237	522	17	17
770	5343018	KENIDALA THIA THIRO	TAMBACOUNDA	TAMBACOUNDA	NETEBOULOU	629 961	1 494 818	3	15	0	84	28	108	250	470	1	1

No.	PEPAMコード Code PEPAM	村落名 VILLAGE	州 REGION	県 DEPARTEMENT	村落共同体 OR	UTM (X)	UTM (Y)	ゾーン Zone	Altitude 地盤高 (m)	Epaisseur 層厚 (m)				Profondeur de Socle 基礎面深度 (m)	Piezomètre 地下水位 (m)		
771	5343019	KENIEBA (SARE EL HADJ)	TAMBACOUNDA	TAMBACOUNDA	NETEBOULOU	629 097	1 507 415	3	35	0	88	27	107	299	520	15	10
772	5343020	KEREVANE FAFADJ	TAMBACOUNDA	TAMBACOUNDA	NETEBOULOU	625 550	1 506 755	3	32	0	87	28	105	299	519	13	10
773	5343021	KOULARE	TAMBACOUNDA	TAMBACOUNDA	NETEBOULOU	633 383	1 493 876	3	19	0	90	27	108	238	463	6	3
774	5343022	KOUNKOUBA	TAMBACOUNDA	TAMBACOUNDA	NETEBOULOU	628 401	1 500 720	3	21	0	77	30	108	282	498	10	6
775	5343024	LAMOYE (BIANIFARA BOLY)	TAMBACOUNDA	TAMBACOUNDA	NETEBOULOU	667 037	1 531 142	3	44	0	84	62	139	196	480	16	19
776	5343025	MADINA GUENOTTO	TAMBACOUNDA	TAMBACOUNDA	NETEBOULOU	625 906	1 498 032	3	18	0	82	28	108	269	487	5	3
777	5343026	MADINA YERA	TAMBACOUNDA	TAMBACOUNDA	NETEBOULOU	641 092	1 508 996	3	53	0	110	31	117	262	520	19	14
778	5343029	MADINA DIALOUBES	TAMBACOUNDA	TAMBACOUNDA	NETEBOULOU	669 551	1 515 617	3	39	0	94	36	99	218	447	21	20
779	5343030	MADINA SIBIKILING	TAMBACOUNDA	TAMBACOUNDA	NETEBOULOU	643 058	1 513 510	3	53	0	113	34	121	260	528	19	15
780	5343031	MISSIRAH SAKHOLE	TAMBACOUNDA	TAMBACOUNDA	NETEBOULOU	659 522	1 521 387	3	51	0	104	40	129	223	497	18	18
781	5343032	NEMA MOUSSA	TAMBACOUNDA	TAMBACOUNDA	NETEBOULOU	642 561	1 509 462	3	56	0	109	32	118	260	520	19	14
782	5343033	NEMATABA	TAMBACOUNDA	TAMBACOUNDA	NETEBOULOU	621 318	1 499 691	3	22	0	86	29	108	272	494	10	7
783	5343034	NETTEBOULOU	TAMBACOUNDA	TAMBACOUNDA	NETEBOULOU	631 546	1 501 442	3	23	0	76	32	109	282	499	12	8
784	5343035	OUNDOUNDOU DIAKHA	TAMBACOUNDA	TAMBACOUNDA	NETEBOULOU	659 193	1 512 554	3	45	0	118	40	125	207	490	21	18
785	5343036	OUNDOUNDOU MAKHAN	TAMBACOUNDA	TAMBACOUNDA	NETEBOULOU	659 885	1 513 570	3	47	0	116	40	124	209	490	21	18
786	5343038	OUNDOUNDOU SAMBA K	TAMBACOUNDA	TAMBACOUNDA	NETEBOULOU	660 584	1 515 858	3	49	0	111	39	123	215	488	20	18
787	5343039	PADANDA	TAMBACOUNDA	TAMBACOUNDA	NETEBOULOU	650 874	1 518 338	3	54	0	113	38	132	237	520	18	17
788	5343040	PANSANGUE NDIQBA	TAMBACOUNDA	TAMBACOUNDA	NETEBOULOU	635 258	1 508 347	3	45	0	101	28	111	283	522	17	12
789	5343041	SARE BOURE	TAMBACOUNDA	TAMBACOUNDA	NETEBOULOU	621 716	1 500 664	3	25	0	85	28	108	277	498	10	7
790	5343042	SARE MADY	TAMBACOUNDA	TAMBACOUNDA	NETEBOULOU	648 273	1 515 965	3	57	0	111	37	128	247	524	18	16
791	5343043	SARE MOUDOU DIAO	TAMBACOUNDA	TAMBACOUNDA	NETEBOULOU	649 832	1 515 387	3	59	0	110	37	129	244	520	19	16
792	5343044	SARE MOUDOU	TAMBACOUNDA	TAMBACOUNDA	NETEBOULOU	637 314	1 503 348	3	54	0	94	30	112	267	503	16	12
793	5343045	SARE NDOUKE	TAMBACOUNDA	TAMBACOUNDA	NETEBOULOU	650 965	1 515 340	3	57	0	110	37	129	241	517	19	17
794	5343046	SARE NGABA	TAMBACOUNDA	TAMBACOUNDA	NETEBOULOU	646 909	1 516 160	3	56	0	113	37	127	249	526	18	16
795	5343047	SARE NIAMA I	TAMBACOUNDA	TAMBACOUNDA	NETEBOULOU	624 200	1 505 199	3	31	0	88	28	106	294	514	12	9
796	5343048	SARE NIAMA II	TAMBACOUNDA	TAMBACOUNDA	NETEBOULOU	646 288	1 516 321	3	56	0	113	37	127	250	527	18	16
797	5343049	SARE SALOUM	TAMBACOUNDA	TAMBACOUNDA	NETEBOULOU	644 058	1 510 253	3	56	0	108	33	120	259	520	19	15
798	5343050	SEGOU COURA	TAMBACOUNDA	TAMBACOUNDA	NETEBOULOU	665 009	1 524 660	3	45	0	87	44	121	227	479	18	19
799	5343051	SINTHIOU DIECKA	TAMBACOUNDA	TAMBACOUNDA	NETEBOULOU	646 173	1 513 715	3	54	0	110	35	125	254	524	19	16
800	5343052	SINTHIOU KALY	TAMBACOUNDA	TAMBACOUNDA	NETEBOULOU	650 860	1 514 914	3	57	0	109	37	129	242	517	19	17
801	5343053	SITAOULE MANDING	TAMBACOUNDA	TAMBACOUNDA	NETEBOULOU	639 341	1 508 351	3	47	0	110	30	115	266	520	18	13

No.	PEPAMコード Code PEPAM	村落名 VILLAGE	州 REGION	県 DEPARTEMENT	村落共同体 OR	UTM (X)	UTM (Y)	ゾーン Zone	Altitude 地盤高 (m)	Epaisseur 層厚 (m)				Profondeur de Socle 基礎面深度 (m)	Piezomètre 地下水位 (m)		
802	5343054	SOUROUYEL	TAMBACOUNDA	TAMBACOUNDA	NETEBOULOU	622 644	1 502 680	3	29	0	85	28	107	285	506	11	8
803	5343055	THIARA SINTHIOU YORO	TAMBACOUNDA	TAMBACOUNDA	NETEBOULOU	671 604	1 522 345	3	62	0	66	36	87	260	448	20	20
804	5343057	TOUREMAN MAMADOU	TAMBACOUNDA	TAMBACOUNDA	NETEBOULOU	632 611	1 497 971	3	19	0	82	30	109	263	484	7	5
805	5343058	VELINGARA TOUNKE	TAMBACOUNDA	TAMBACOUNDA	NETEBOULOU	636 359	1 504 780	3	54	0	94	30	112	274	510	16	12
806	5343059	VAKLIBOUGOU	TAMBACOUNDA	TAMBACOUNDA	NETEBOULOU	623 658	1 496 978	3	24	0	84	28	108	262	483	8	4
807	—	DJINKORE KOUNTOU	TAMBACOUNDA	TAMBACOUNDA	NETEBOULOU	644 561	1 515 226	3	49	0	113	36	124	255	528	18	15
808	—	MANDJAN COUNDA	TAMBACOUNDA	TAMBACOUNDA	NETEBOULOU	623 714	1 504 361	3	32	0	85	28	106	292	512	11	9
809	—	SARE NGABA	TAMBACOUNDA	TAMBACOUNDA	NETEBOULOU	627 422	1 503 303	3	54	0	81	29	107	290	507	12	8
810	5111001	BAGADADJ	TAMBACOUNDA	BAKEL	BANI ISRAEL	716 819	1 484 987	4	44	0	33	8	20	21	81	33	35
811	5111002	BANI ISRAEL	TAMBACOUNDA	BAKEL	BANI ISRAEL	729 921	1 529 957	4	44	0	93	18	14	62	187	29	28
812	5111003	BANTANANI	TAMBACOUNDA	BAKEL	BANI ISRAEL	718 977	1 518 311	4	66	0	123	12	11	99	244	28	28
813	5111005	BERMA	TAMBACOUNDA	BAKEL	BANI ISRAEL	724 080	1 494 517	4	53	0	48	3	9	40	100	33	33
814	5111006	BOKO	TAMBACOUNDA	BAKEL	BANI ISRAEL	720 665	1 490 464	4	53	0	43	5	14	32	94	33	34
815	5111009	BOUMBOM FOULBE	TAMBACOUNDA	BAKEL	BANI ISRAEL	735 852	1 532 154	4	52	0	76	14	12	57	158	30	29
816	5111011	DAKADOUNGHAL	TAMBACOUNDA	BAKEL	BANI ISRAEL	728 410	1 537 037	4	42	0	96	28	25	71	220	28	25
817	5111014	DEMBA KOLI	TAMBACOUNDA	BAKEL	BANI ISRAEL	731 383	1 522 502	4	48	0	85	8	6	64	163	30	29
818	5111015	DIANA	TAMBACOUNDA	BAKEL	BANI ISRAEL	731 260	1 498 107	4	50	0	42	0	3	36	82	33	33
819	5111016	DIANKE MAKHAN	TAMBACOUNDA	BAKEL	BANI ISRAEL	753 067	1 513 406	4D	82	0	3	0	0	1	5	—	—
820	5111018	GANGALI	TAMBACOUNDA	BAKEL	BANI ISRAEL	745 177	1 518 903	4	65	0	31	2	1	26	60	—	33
821	5111019	GOUDE SEYNI	TAMBACOUNDA	BAKEL	BANI ISRAEL	717 292	1 507 245	4	60	0	93	7	12	84	196	30	29
822	5111024	KEREVANE	TAMBACOUNDA	BAKEL	BANI ISRAEL	741 146	1 520 239	4	59	0	46	3	2	38	89	32	32
823	5111026	KOMOTI	TAMBACOUNDA	BAKEL	BANI ISRAEL	725 284	1 511 369	4	69	0	92	1	1	87	181	30	30
824	5111027	KOTHE	TAMBACOUNDA	BAKEL	BANI ISRAEL	740 761	1 508 588	4	60	0	27	0	0	24	51	34	34
825	5111028	KOTHIETEL	TAMBACOUNDA	BAKEL	BANI ISRAEL	741 781	1 512 631	4	71	0	30	1	0	27	57	—	33
826	5111030	MADINA DIAKHA	TAMBACOUNDA	BAKEL	BANI ISRAEL	726 137	1 533 054	4	38	0	102	27	22	72	223	28	26
827	5111035	SAME CEBBES	TAMBACOUNDA	BAKEL	BANI ISRAEL	734 849	1 501 403	4	58	0	38	0	1	33	72	33	34
828	5111037	SAROUNDIA	TAMBACOUNDA	BAKEL	BANI ISRAEL	725 890	1 491 691	4	44	0	39	3	9	30	81	33	34
829	5111038	SENO MOUSSA	TAMBACOUNDA	BAKEL	BANI ISRAEL	737 199	1 508 963	4	67	0	41	0	0	37	79	33	33
830	5111039	SINTHIOU AMADOU SALAM	TAMBACOUNDA	BAKEL	BANI ISRAEL	733 009	1 511 780	4	79	0	63	0	0	58	122	31	31
831	5111041	SINTHIOU DEMBA	TAMBACOUNDA	BAKEL	BANI ISRAEL	712 936	1 510 076	4	58	0	103	13	18	92	226	29	28
832	5111043	SINTHIOU MADIADOU SAMBA	TAMBACOUNDA	BAKEL	BANI ISRAEL	727 019	1 506 078	4	82	0	72	0	2	68	142	31	31

No.	PEPAMコード Code PEPAM	村落名 VILLAGE	州 REGION	県 DEPARTEMENT	村落共同体 OR	UTM (X)	UTM (Y)	ゾーン Zone	Altitude 地盤高 (m)	Epaisseur 層厚 (m)				Profondeur de Socle 基礎面深度(m)	Piezomètre 地下水位 (m)		
833	5111045	TABOTO	TAMBACOUNDA	BAKEL	BANI ISRAEL	719 503	1 497 273	4	57	0	61	5	13	53	132	31	31
834	5111046	TALIKO FOULBE	TAMBACOUNDA	BAKEL	BANI ISRAEL	727 236	1 539 260	4	41	0	98	32	29	75	234	28	24
835	5111047	TAMBALA	TAMBACOUNDA	BAKEL	BANI ISRAEL	733 505	1 518 281	4	51	0	72	4	2	59	137	31	30
836	5111049	TOUMBOU KOMOTI	TAMBACOUNDA	BAKEL	BANI ISRAEL	719 872	1 512 166	4	67	0	106	6	7	94	213	29	29
837	—	BINGUEL (BINGUEL SAMBA)	TAMBACOUNDA	BAKEL	BANI ISRAEL	711 166	1 482 989	4	42	0	30	11	27	21	89	32	34
838	5112001	BANI TAPIRDE	TAMBACOUNDA	BAKEL	DOUGUE	731 418	1 542 818	4	45	0	86	28	27	77	219	28	24
839	5112002	BODE	TAMBACOUNDA	BAKEL	DOUGUE	732 265	1 546 067	4	49	0	83	29	29	82	222	28	23
840	5112003	BO'NGUEL BAMB	TAMBACOUNDA	BAKEL	DOUGUE	723 077	1 559 295	4	78	0	80	52	60	97	289	25	15
841	5112004	BO'NGUEL WOURO	TAMBACOUNDA	BAKEL	DOUGUE	727 283	1 558 465	4	72	0	78	43	49	97	266	26	17
842	5112005	DAKABA	TAMBACOUNDA	BAKEL	DOUGUE	761 019	1 559 532	4	75	0	29	2	3	66	101	—	39
843	5112006	DIELANI	TAMBACOUNDA	BAKEL	DOUGUE	749 086	1 539 359	4	55	0	47	7	7	55	117	33	33
844	5112007	DIYALA	TAMBACOUNDA	BAKEL	DOUGUE	750 021	1 542 018	4	51	0	46	7	7	60	121	33	33
845	5112008	DOUGUE	TAMBACOUNDA	BAKEL	DOUGUE	751 618	1 548 156	4	58	0	45	6	8	71	130	34	34
846	5112009	DOULOUYABE	TAMBACOUNDA	BAKEL	DOUGUE	758 220	1 560 017	4	69	0	34	3	4	76	117	37	39
847	5112011	GOUDRY FOULBES	TAMBACOUNDA	BAKEL	DOUGUE	747 252	1 564 561	4	56	0	53	7	11	118	189	33	33
848	5112012	GOUREL BAIDI	TAMBACOUNDA	BAKEL	DOUGUE	744 808	1 564 734	4	50	0	56	9	15	122	202	32	32
849	5112013	KAPARTA	TAMBACOUNDA	BAKEL	DOUGUE	751 659	1 538 266	4	57	0	41	6	6	49	102	34	34
850	5112015	KOUDI	TAMBACOUNDA	BAKEL	DOUGUE	741 338	1 552 758	4	44	0	63	16	19	96	195	31	28
851	5112016	KOULOR	TAMBACOUNDA	BAKEL	DOUGUE	731 713	1 555 801	4	84	0	76	33	38	97	243	28	21
852	5112017	KOUSSAN	TAMBACOUNDA	BAKEL	DOUGUE	775 953	1 563 779	4D	104	0	3	0	0	6	9	—	—
853	5112018	LINGUE KONE	TAMBACOUNDA	BAKEL	DOUGUE	762 431	1 556 873	4	78	0	27	2	3	59	90	—	39
854	5112019	LOUGUE	TAMBACOUNDA	BAKEL	DOUGUE	722485	1 556 310	4	66	0	88	53	59	93	292	25	15
855	5112020	LOUMBY SADIO	TAMBACOUNDA	BAKEL	DOUGUE	741 521	1 555 780	4	48	0	62	16	20	103	200	31	28
856	5112021	MEDINA SADIO	TAMBACOUNDA	BAKEL	DOUGUE	743 047	1 560 342	4	54	0	59	13	18	112	202	31	30
857	5112022	NDIARINDY	TAMBACOUNDA	BAKEL	DOUGUE	758 164	1 531 309	4	65	0	25	2	2	27	56	—	35
858	5112024	SINTHIOU ALASSANE	TAMBACOUNDA	BAKEL	DOUGUE	754 134	1 565 376	4	64	0	42	4	6	95	147	35	37
859	5112025	SINTHIOU BOGAR SAMBA	TAMBACOUNDA	BAKEL	DOUGUE	722 774	1 554 001	4	62	0	90	52	56	91	289	25	16
860	5112027	SINTHIOU FOULBE	TAMBACOUNDA	BAKEL	DOUGUE	743 677	1 547 360	4	48	0	60	13	14	81	168	31	30
861	5112028	SINTHIOU GALLO SOW	TAMBACOUNDA	BAKEL	DOUGUE	754 511	1 560 488	4	63	0	41	4	6	88	140	35	37
862	5112030	SINTHIOU AMADOU MBEH	TAMBACOUNDA	BAKEL	DOUGUE	735 147	1 546 956	4	44	0	77	24	25	83	209	29	25
863	5112031	SINTHIOU HARANE	TAMBACOUNDA	BAKEL	DOUGUE	735 709	1 545 547	4	40	0	76	23	23	80	203	29	25

No.	PEPAMコード Code PEPAM	村落名 VILLAGE	州 REGION	県 DEPARTEMENT	村落共同体 OR	UTM (X)	UTM (Y)	ゾーン Zone	Altitude 地盤高 (m)	Epaisseur 層厚 (m)					Profondeur de Socle 基礎面深度(m)	Piezomètre 地下水位 (m)	
864	5112032	SINTHOU LELEKONE	TAMBACOUNDA	BAKEL	DOUGUE	759 088	1 567 858	2	75	0	31	3	4	74	112	37	41
865	5112033	SINTHOU MAMADOU CIRE	TAMBACOUNDA	BAKEL	DOUGUE	739 080	1 550 019	4	44	0	68	19	21	90	199	30	27
866	5112034	SINTHOU MBAYLADJI	TAMBACOUNDA	BAKEL	DOUGUE	744 880	1 565 282	4	52	0	55	9	15	123	202	32	32
867	5112035	SINTHOU SEYDI MALI	TAMBACOUNDA	BAKEL	DOUGUE	750 257	1 563 188	4	57	0	49	6	9	106	169	34	35
868	5112036	SOUTOUTA	TAMBACOUNDA	BAKEL	DOUGUE	746 929	1 527 086	4	56	0	40	5	3	35	83	33	33
869	5112037	TALIBADJI WOLOF	TAMBACOUNDA	BAKEL	DOUGUE	716 196	1 556 389	4	72	0	93	68	76	101	339	24	15
870	5112038	TALIBADJI TOUCOULEUR	TAMBACOUNDA	BAKEL	DOUGUE	756 745	1 546 268	4	66	0	36	4	5	57	101	35	36
871	5112039	WOURO SILLY	TAMBACOUNDA	BAKEL	DOUGUE	754 075	1 546 526	4	59	0	40	5	6	63	114	35	35
872	—	SINTHOU MOUSSA	TAMBACOUNDA	BAKEL	DOUGUE	747 399	1 563 652	4	56	0	53	7	11	115	187	33	33
873	5113001	BAGADADJI	TAMBACOUNDA	BAKEL	KOTHIARY	695 644	1 497 795	4	30	0	80	23	54	84	240	28	27
874	5113002	BALA	TAMBACOUNDA	BAKEL	KOTHIARY	698 162	1 550 567	4	60	0	163	132	81	90	466	20	25
875	5113003	BALAM BOULOU	TAMBACOUNDA	BAKEL	KOTHIARY	700 279	1 502 376	4	42	0	85	21	42	89	237	28	27
876	5113004	BALA FOULBES	TAMBACOUNDA	BAKEL	KOTHIARY	706 919	1 508 629	4	49	0	97	19	29	91	236	28	27
877	5113005	BAMBADJINKA	TAMBACOUNDA	BAKEL	KOTHIARY	671 813	1 501 007	3	52	0	123	40	110	116	389	24	21
878	5113007	BAFOULOU	TAMBACOUNDA	BAKEL	KOTHIARY	679 469	1 490 530	4	36	0	96	29	89	81	295	29	24
879	5113008	DIOLANGUEL	TAMBACOUNDA	BAKEL	KOTHIARY	663 062	1 537 363	4	58	0	94	97	119	145	455	19	23
880	5113009	GAYE PARADJI	TAMBACOUNDA	BAKEL	KOTHIARY	679 507	1 495 159	4	42	0	102	32	90	94	318	27	23
881	5113011	GOUMBAYEL	TAMBACOUNDA	BAKEL	KOTHIARY	667 916	1 514 223	4	35	0	97	31	44	131	304	26	25
882	5113012	HAMDALLAYE 2	TAMBACOUNDA	BAKEL	KOTHIARY	703 632	1 521 679	4	34	0	113	39	40	125	317	25	26
883	5113013	HAMDALLAYE MOUSSA	TAMBACOUNDA	BAKEL	KOTHIARY	699 562	1 521 171	4	30	0	105	42	45	140	331	25	25
884	5113014	KAGNIBE	TAMBACOUNDA	BAKEL	KOTHIARY	667 371	1 502 526	4	43	0	92	29	69	118	307	26	24
885	5113015	KOARE	TAMBACOUNDA	BAKEL	KOTHIARY	685 416	1 526 344	4	57	0	70	50	63	225	407	21	23
886	5113016	KOTHIARY	TAMBACOUNDA	BAKEL	KOTHIARY	666 784	1 536 301	3	38	0	97	87	173	141	498	15	19
887	5113017	LOUNTCHI	TAMBACOUNDA	BAKEL	KOTHIARY	712 846	1 529 267	4	39	0	125	43	36	102	305	26	25
888	5113018	MADINA DIOUNA	TAMBACOUNDA	BAKEL	KOTHIARY	695 829	1 507 093	4	30	0	90	26	49	115	281	27	26
889	5113019	MADINA OULOLOF	TAMBACOUNDA	BAKEL	KOTHIARY	689 489	1 544 523	4	52	0	126	123	117	105	472	19	25
890	5113020	NAOUE	TAMBACOUNDA	BAKEL	KOTHIARY	678 484	1 534 934	4	53	0	77	83	120	167	448	18	22
891	5113021	NGARIVOL	TAMBACOUNDA	BAKEL	KOTHIARY	679 997	1 519 085	4	53	0	66	33	63	245	406	22	22
892	5113022	NOUMOUYEL	TAMBACOUNDA	BAKEL	KOTHIARY	676 047	1 515 631	3	45	0	80	33	78	224	415	22	21
893	5113023	SABIKHASSE	TAMBACOUNDA	BAKEL	KOTHIARY	693 113	1 521 127	4	42	0	92	43	52	171	358	24	24
894	5113024	SIMBANE FOULBES	TAMBACOUNDA	BAKEL	KOTHIARY	660 024	1 498 266	4	54	0	103	33	89	105	330	26	23

No.	PEPAMコード Code PEPAM	村落名 VILLAGE	州 REGION	県 DEPARTEMENT	村落共同体 OR	UTM (X)	UTM (Y)	ゾーン Zone	Altitude 地盤高 (m)	Epaisseur 腐厚 (m)				Profondeur de Socle 基礎面深度(m)	Piezomètre 地下水位 (m)		
895	5113026	SINTHOU ABDOULAYE	TAMBACOUNDA	BAKEL	KOTHIARY	685 743	1 517 432	4	58	0	78	35	58	205	375	23	23
896	5113027	SINTHOU CIRE WORDE	TAMBACOUNDA	BAKEL	KOTHIARY	679 166	1 492 248	4	42	0	99	30	90	85	305	28	24
897	5113028	SINTHOU DIOHE	TAMBACOUNDA	BAKEL	KOTHIARY	684 541	1 536 115	4	58	0	83	90	107	157	446	19	23
898	5113029	SINTHOU MAMADOU KOUA	TAMBACOUNDA	BAKEL	KOTHIARY	684 619	1 515 688	4	60	0	79	33	61	201	374	23	23
899	5113030	SINTHOU PATHE	TAMBACOUNDA	BAKEL	KOTHIARY	682 399	1 509 585	4	58	0	91	32	73	168	363	24	23
900	5113031	SINTHOU SABALY	TAMBACOUNDA	BAKEL	KOTHIARY	663 871	1 506 868	3	35	0	131	41	120	164	456	24	19
901	5113032	SINTHOU GADIRY	TAMBACOUNDA	BAKEL	KOTHIARY	702 813	1 530 312	4	38	0	121	62	54	124	381	24	25
902	5113033	TAMBANDING	TAMBACOUNDA	BAKEL	KOTHIARY	673 288	1 539 101	3	40	0	98	110	179	86	472	16	21
903	5113034	THIARA	TAMBACOUNDA	BAKEL	KOTHIARY	702 908	1 544 075	4	52	0	141	102	78	99	420	22	24
904	5113035	TVAOUANE	TAMBACOUNDA	BAKEL	KOTHIARY	672 162	1 505 687	3	64	0	117	39	105	146	406	23	21
905	5113036	WIGUE	TAMBACOUNDA	BAKEL	KOTHIARY	703 682	1 541 908	4	50	0	137	95	74	101	408	22	24
906	5132002	BANTANGHEDJI	TAMBACOUNDA	BAKEL	KOTHIARY	684 876	1 549 297	4	40	0	116	139	156	90	502	17	25
907	5132037	NDOMBOTO	TAMBACOUNDA	BAKEL	KOTHIARY	692 660	1 551 449	4	54	0	134	135	115	95	480	19	26
908	5342054	SANTA FARA	TAMBACOUNDA	BAKEL	KOTHIARY	667 759	1 503 881	3	42	0	128	40	114	141	423	24	20
909	5343002	BANFARA (GOUREL)	TAMBACOUNDA	BAKEL	KOTHIARY	671 717	1 530 531	3	48	0	86	59	115	218	458	17	20
910	—	DAROU NDIOBENE	TAMBACOUNDA	BAKEL	KOTHIARY	679 234	1 534 109	4	58	0	74	78	111	182	445	18	22
911	—	PATHEROU	TAMBACOUNDA	BAKEL	KOTHIARY	679 283	1 506 091	4	63	0	101	34	85	147	367	24	22
912	5121002	AROUNDU	TAMBACOUNDA	BAKEL	BALOU	795 807	1 634 139	5	30	1	0	0	0	0	1	—	—
913	5121003	BALLOU (BALOU)	TAMBACOUNDA	BAKEL	BALOU	797 663	1 631 104	5	29	0	0	0	0	0	0	—	—
914	5121007	GOLMI	TAMBACOUNDA	BAKEL	BALOU	785 685	1 640 145	5	26	1	0	0	0	0	1	—	—
915	5121009	KOUNGHANY	TAMBACOUNDA	BAKEL	BALOU	780 284	1 642 298	5	27	4	0	0	0	0	4	—	—
916	5121011	YAFERA	TAMBACOUNDA	BAKEL	BALOU	791 191	1 636 391	5	28	0	0	0	0	0	0	—	—
917	5122002	ALAHINA MAURE	TAMBACOUNDA	BAKEL	GABOU	774 480	1 648 923	5	31	15	0	0	0	0	15	—	—
918	5123004	GALLADE	TAMBACOUNDA	BAKEL	MOUDERY	754 933	1 669 381	5	28	13	0	0	0	18	31	—	11
919	5123005	GANDE	TAMBACOUNDA	BAKEL	MOUDERY	751 953	1 670 810	5	26	13	0	0	0	25	38	—	11
920	5123006	MANAEL	TAMBACOUNDA	BAKEL	MOUDERY	768 595	1 661 238	5	28	15	0	0	0	0	15	—	—
921	5123009	MOUDERI	TAMBACOUNDA	BAKEL	MOUDERY	758 593	1 666 360	5	27	14	0	0	0	6	20	—	11
922	5123013	TUABOU	TAMBACOUNDA	BAKEL	MOUDERY	772 228	1 657 256	5	29	16	0	0	0	0	16	—	—
923	5123014	YELLINGARA	TAMBACOUNDA	BAKEL	MOUDERY	766 261	1 661 932	5	29	13	0	0	0	0	13	—	—
924	—	DIAWARA	TAMBACOUNDA	BAKEL	MOUDERY	764 087	1 662 257	5	29	12	0	0	0	0	12	—	—
925	5112010	FERGO	TAMBACOUNDA	BAKEL	GOUDIRY	746 710	1 566 898	2	58	0	54	7	12	124	196	33	33

No.	PEPAMコード Code PEPAM	村落名 VILLAGE	州 REGION	県 DEPARTEMENT	村落共同体 CR	UTM (X)	UTM (Y)	ゾーン Zone	Altitude 地盤高 (m)	Epaisseur 層厚 (m)				Profondeur de Socle 基礎面深度(m)	Piezomètre 地下水位 (m)		
926	5131001	ALANGUE	TAMBACOUNDA	BAKEL	GOUDIRY	713 186	1 584 252	4	72	0	69	75	90	124	359	22	15
927	5131002	AYNOUMADY	TAMBACOUNDA	BAKEL	GOUDIRY	765 154	1 577 672	2	94	0	15	2	2	42	61	-	43
928	5131003	BELE II	TAMBACOUNDA	BAKEL	GOUDIRY	711 915	1 583 590	2	52	0	28	63	72	192	354	-	23
929	5131004	BINNINGUEL	TAMBACOUNDA	BAKEL	GOUDIRY	731 778	1 611 574	2	89	0	16	20	20	192	249	-	43
930	5131005	BIRAM DIGUI I	TAMBACOUNDA	BAKEL	GOUDIRY	711 536	1 591 503	2	56	0	22	54	59	219	354	-	27
931	5131006	BOGAL DIAOULI	TAMBACOUNDA	BAKEL	GOUDIRY	762 020	1 569 847	2	83	0	25	2	3	60	90	-	42
932	5131007	BOCKI GUILE	TAMBACOUNDA	BAKEL	GOUDIRY	720 890	1 609 242	2	72	0	17	29	30	232	307	-	41
933	5131008	BOKI MABOUBE	TAMBACOUNDA	BAKEL	GOUDIRY	716 083	1 576 771	2	59	0	42	63	74	158	337	21	20
934	5131009	BOULA	TAMBACOUNDA	BAKEL	GOUDIRY	720 233	1 591 471	2	60	0	34	51	56	177	318	-	30
935	5131010	BOULEL	TAMBACOUNDA	BAKEL	GOUDIRY	747 179	1 615 955	2	78	0	9	8	9	115	142	-	40
936	5131011	CIVYABE	TAMBACOUNDA	BAKEL	GOUDIRY	738 126	1 597 635	2	68	0	26	22	24	156	228	-	39
937	5131013	DIARE MABOUBE II	TAMBACOUNDA	BAKEL	GOUDIRY	754 938	1 602 519	2	84	0	12	7	7	91	118	-	40
938	5131014	DIARE MBOLO	TAMBACOUNDA	BAKEL	GOUDIRY	755 394	1 602 966	2	83	0	12	7	7	89	114	-	40
939	5131015	DINDOUDI DAKA	TAMBACOUNDA	BAKEL	GOUDIRY	758 272	1 579 843	2	79	0	26	5	5	72	109	-	42
940	5131016	DINDOUDI SE'YDI	TAMBACOUNDA	BAKEL	GOUDIRY	710 268	1 600 588	2	62	0	16	42	44	256	358	-	32
941	5131017	DOUBEL BAYDI	TAMBACOUNDA	BAKEL	GOUDIRY	715 555	1 605 751	2	66	0	17	35	36	245	334	-	38
942	5131018	DOUBI	TAMBACOUNDA	BAKEL	GOUDIRY	721 299	1 593 130	2	69	0	33	48	53	179	313	-	31
943	5131019	FETE-NIEBE	TAMBACOUNDA	BAKEL	GOUDIRY	751 183	1 573 467	2	66	0	45	8	8	107	168	34	38
944	5131020	GARALLA	TAMBACOUNDA	BAKEL	GOUDIRY	749 651	1 604 286	2	76	0	14	9	10	120	154	-	40
945	5131021	GONADE	TAMBACOUNDA	BAKEL	GOUDIRY	744 959	1 604 547	2	73	0	16	12	13	144	186	-	40
946	5131022	GONGHEDJ	TAMBACOUNDA	BAKEL	GOUDIRY	741 826	1 592 668	2	73	0	29	19	22	139	209	-	39
947	5131023	GOUDIRY GARE	TAMBACOUNDA	BAKEL	GOUDIRY	746 344	1 569 230	2	64	0	55	8	12	129	202	33	33
948	5131024	GOUNBO	TAMBACOUNDA	BAKEL	GOUDIRY	760 702	1 583 216	2	85	0	19	4	5	60	88	-	42
949	5131025	GUREL SAMBA RAMATA	TAMBACOUNDA	BAKEL	GOUDIRY	718 471	1 567 523	4	71	0	63	62	75	126	325	23	16
950	5131026	GUEVAL DIAWAMBE	TAMBACOUNDA	BAKEL	GOUDIRY	747 914	1 589 800	2	86	0	28	13	15	116	173	-	39
951	5131027	GUINA	TAMBACOUNDA	BAKEL	GOUDIRY	736 173	1 592 971	2	65	0	32	26	29	153	240	-	38
952	5131028	KANEHAMBE	TAMBACOUNDA	BAKEL	GOUDIRY	753 158	1 574 918	2	71	0	40	7	8	98	152	35	39
953	5131029	LEVA DIAVANDEL	TAMBACOUNDA	BAKEL	GOUDIRY	748 375	1 582 075	2	70	0	37	12	14	113	176	-	39
954	5131030	LEVA DIOLFIOUBE	TAMBACOUNDA	BAKEL	GOUDIRY	747 479	1 581 564	2	70	0	39	13	15	116	182	31	38
955	5131031	LEVA AMATH	TAMBACOUNDA	BAKEL	GOUDIRY	755 284	1 587 734	2	83	0	23	8	8	85	123	-	41
956	5131032	LEVA BOKI DIOULKI	TAMBACOUNDA	BAKEL	GOUDIRY	752 824	1 584 840	2	74	0	29	9	10	95	143	-	41

No.	PEPAMコード Code PEPAM	村落名 VILLAGE	州 REGION	県 DEPARTEMENT	村落共同体 OR	UTM (X)	UTM (Y)	ゾーン Zone	Altitude 地盤高 (m)	Epaisseur 腐厚 (m)				Profondeur de Socle 基礎面深度(m)	Piézomètre 地下水位 (m)		
										53	47	56	137		24	21	
957	5131033	LORDIE	TAMBACOUNDA	BAKEL	GOUDIRY	725 255	1 574 186	2	75	0	53	47	56	137	294	24	21
958	5131034	MADINA GUJRAYE	TAMBACOUNDA	BAKEL	GOUDIRY	753 190	1 604 028	2	77	0	13	8	8	101	129	-	40
959	5131035	MADINA I	TAMBACOUNDA	BAKEL	GOUDIRY	741 307	1 574 246	2	57	0	52	17	22	131	223	30	32
960	5131036	MAYEL YAMBABE	TAMBACOUNDA	BAKEL	GOUDIRY	711 388	1 597 904	2	59	0	19	46	49	241	354	-	31
961	5131037	MBACKANABE	TAMBACOUNDA	BAKEL	GOUDIRY	754 391	1 576 015	2	68	0	36	6	7	92	141	36	40
962	5131038	MBAILADJI	TAMBACOUNDA	BAKEL	GOUDIRY	740 044	1 577 663	2	61	0	49	21	25	132	227	29	32
963	5131039	MBALDI KODIOLEL	TAMBACOUNDA	BAKEL	GOUDIRY	727 155	1 608 092	2	81	0	19	26	27	206	277	-	41
964	5131040	MBANIOU	TAMBACOUNDA	BAKEL	GOUDIRY	739 132	1 604 939	2	81	0	19	17	19	163	218	-	41
965	5131041	NANGANAME I	TAMBACOUNDA	BAKEL	GOUDIRY	711 370	1 566 584	4	57	0	60	78	95	134	367	21	16
966	5131042	NANGANAME II	TAMBACOUNDA	BAKEL	GOUDIRY	711 971	1 566 435	4	56	0	61	77	93	133	364	22	16
967	5131043	NDIAKONE	TAMBACOUNDA	BAKEL	GOUDIRY	742 800	1 602 402	2	71	0	19	15	16	150	200	-	40
968	5131044	NDIYA	TAMBACOUNDA	BAKEL	GOUDIRY	742 586	1 610 550	2	75	0	14	13	13	147	187	-	42
969	5131045	NGARI ALY	TAMBACOUNDA	BAKEL	GOUDIRY	725 971	1 594 258	2	72	0	32	40	44	174	291	-	34
970	5131046	SENO BODE	TAMBACOUNDA	BAKEL	GOUDIRY	739 374	1 568 843	2	62	0	58	19	25	129	230	30	29
971	5131047	SENO SAMBA YABE	TAMBACOUNDA	BAKEL	GOUDIRY	696 748	1 589 745	2	59	0	4	55	59	292	411	-	24
972	5131048	SINTHIOU ABDOUL ALASS	TAMBACOUNDA	BAKEL	GOUDIRY	758 107	1 588 715	2	74	0	33	3	4	78	119	-	40
973	5131049	SINTHIOU BILALI II	TAMBACOUNDA	BAKEL	GOUDIRY	738 556	1 576 151	2	59	0	51	23	28	133	234	29	31
974	5131050	SINTHIOU BODEL	TAMBACOUNDA	BAKEL	GOUDIRY	740 196	1 574 047	2	56	0	53	19	24	132	228	30	31
975	5131051	SINTHIOU BOUBOU	TAMBACOUNDA	BAKEL	GOUDIRY	753 374	1 587 782	2	82	0	43	5	6	99	153	-	38
976	5131052	SINTHIOU DEMBA	TAMBACOUNDA	BAKEL	GOUDIRY	741 621	1 571 314	2	56	0	55	15	21	131	222	31	31
977	5131053	SINTHIOU DOUBE VILLAGE	TAMBACOUNDA	BAKEL	GOUDIRY	741 769	1 569 049	2	51	0	56	14	20	130	221	31	31
978	5131054	SINTHIOU HAMA MODY	TAMBACOUNDA	BAKEL	GOUDIRY	714 140	1 588 132	2	53	0	29	57	64	194	344	-	25
979	5131055	SINTHIOU IDY	TAMBACOUNDA	BAKEL	GOUDIRY	737 028	1 577 025	2	61	0	50	25	31	135	241	28	30
980	5131056	SINTHIOU MAMADOU BOUBOU	TAMBACOUNDA	BAKEL	GOUDIRY	736 556	1 579 453	2	59	0	47	27	32	137	243	28	31
981	5131057	SINTHIOU OUMAR LILE	TAMBACOUNDA	BAKEL	GOUDIRY	740 508	1 571 692	2	57	0	55	17	23	131	227	30	30
982	5131058	SINTHIOU OUMAR MAMADOU	TAMBACOUNDA	BAKEL	GOUDIRY	713 646	1 587 306	4	49	0	28	58	65	195	346	-	25
983	5131059	SINTHIOU SALIF	TAMBACOUNDA	BAKEL	GOUDIRY	706 483	1 559 588	2	74	0	88	92	112	121	414	21	19
984	5131060	SINTHIOU TAFSIROU	TAMBACOUNDA	BAKEL	GOUDIRY	734 676	1 590 468	2	65	0	35	29	33	152	249	-	36
985	5131061	SOVOL	TAMBACOUNDA	BAKEL	GOUDIRY	739 030	1 600 139	2	72	0	23	20	22	158	222	-	40
986	5131062	THIASKI	TAMBACOUNDA	BAKEL	GOUDIRY	733 181	1 585 613	2	64	0	41	33	37	147	258	26	32
987	5131063	TOULE-KEDE	TAMBACOUNDA	BAKEL	GOUDIRY	752 668	1 620 464	2	86	0	6	5	5	78	94	-	37

No.	PEPAMコード Code PEPAM	村落名 VILLAGE	州 REGION	県 DEPARTEMENT	村落共同体 OR	UTM (X)	UTM (Y)	ゾーン Zone	Altitude 地盤高 (m)	Epaisseur 層厚 (m)					Profondeur de Socle 基礎面深度 (m)	Piézomètre 地下水位 (m)	
										0	1	2	3	4		23	19
988	5131064	VELINGARA	TAMBACOUNDA	BAKEL	GOUDIRY	720 013	1 574 923	2	66	0	49	57	68	145	319	23	19
989	5131065	WOYNDOU COLY	TAMBACOUNDA	BAKEL	GOUDIRY	733 420	1 601 170	2	86	0	24	25	27	174	251	-	39
990	5131066	WOURO DAOUA	TAMBACOUNDA	BAKEL	GOUDIRY	756 556	1 567 766	2	71	0	37	4	5	85	130	36	39
991	5131067	OURO GOUMBO	TAMBACOUNDA	BAKEL	GOUDIRY	711 155	1 592 244	2	56	0	21	53	58	223	356	-	27
992	5131068	OURO KABA	TAMBACOUNDA	BAKEL	GOUDIRY	735 090	1 581 968	2	62	0	45	30	35	140	249	27	31
993	5131069	WOURO SINGHA	TAMBACOUNDA	BAKEL	GOUDIRY	717 318	1 590 790	2	59	0	32	54	59	186	331	-	28
994	5131070	YAVORODJ	TAMBACOUNDA	BAKEL	GOUDIRY	723 789	1 603 584	2	76	0	22	33	34	207	297	-	40
995	-	GALLOYABES	TAMBACOUNDA	BAKEL	GOUDIRY	707 542	1 567 631	4	54	0	51	86	105	144	386	20	18
996	-	GOMEL HAMADY SAMBA	TAMBACOUNDA	BAKEL	GOUDIRY	762 797	1 578 341	2	85	0	19	3	3	52	77	-	42
997	-	MADINA HAMADY	TAMBACOUNDA	BAKEL	GOUDIRY	727 654	1 586 552	2	84	0	40	42	47	155	284	-	30
998	-	SENO BODE	TAMBACOUNDA	BAKEL	GOUDIRY	715 289	1 592 037	2	71	0	28	53	58	200	339	-	28
999	-	SINTHIOU BAMAMBE	TAMBACOUNDA	BAKEL	GOUDIRY	728 796	1 599 351	2	89	0	27	32	34	182	275	-	39
1000	-	SINTHIOU BODEL	TAMBACOUNDA	BAKEL	GOUDIRY	738 903	1 575 359	2	66	0	52	22	27	133	233	29	31
1001	-	SINTHIOU DOUBE	TAMBACOUNDA	BAKEL	GOUDIRY	727 606	1 591 839	2	86	0	35	40	44	166	284	-	33
1002	-	SINTHIOU OURO SOW	TAMBACOUNDA	BAKEL	GOUDIRY	735 732	1 590 934	2	61	0	34	28	31	151	243	27	37
1003	-	VELINGARA	TAMBACOUNDA	BAKEL	GOUDIRY	743 881	1 608 044	2	78	0	14	12	13	146	185	-	41
1004	-	VOYNDOU COLI	TAMBACOUNDA	BAKEL	GOUDIRY	739 799	1 573 921	2	59	0	53	20	25	132	230	30	31
1005	-	WOYNDOU COLI	TAMBACOUNDA	BAKEL	GOUDIRY	729 025	1 594 036	2	87	0	32	36	39	169	276	-	36
1006	5132001	BANT'AMBALI	TAMBACOUNDA	BAKEL	KOULAR	693 929	1 588 544	2	44	0	10	122	137	149	418	-	22
1007	5132003	BOKE	TAMBACOUNDA	BAKEL	KOULAR	689 556	1 584 205	2	64	0	3	67	72	295	437	-	22
1008	5132004	DAMBAMBA	TAMBACOUNDA	BAKEL	KOULAR	658 773	1 558 261	3	49	0	120	143	206	86	555	10	20
1009	5132005	DAYFOU	TAMBACOUNDA	BAKEL	KOULAR	684 322	1 585 197	4	44	0	55	138	159	128	479	14	23
1010	5132006	DAYTANGHEL	TAMBACOUNDA	BAKEL	KOULAR	678 890	1 546 998	4	49	0	114	143	193	77	527	16	23
1011	5132007	DIALOUBE	TAMBACOUNDA	BAKEL	KOULAR	653 734	1 534 902	3	26	0	118	49	169	192	528	13	18
1012	5132008	DIAMAGUENE	TAMBACOUNDA	BAKEL	KOULAR	657 155	1 554 846	3	44	0	121	133	207	97	559	10	19
1013	5132009	DIAMVELI DIALLO	TAMBACOUNDA	BAKEL	KOULAR	662 027	1 563 555	3	58	0	115	152	198	79	544	10	20
1014	5132010	DIARA	TAMBACOUNDA	BAKEL	KOULAR	670 525	1 578 945	3	48	0	89	145	149	125	509	9	20
1015	5132011	DIARRE CEBBE	TAMBACOUNDA	BAKEL	KOULAR	668 524	1 549 184	3	31	0	120	149	238	71	578	13	21
1016	5132012	DIARRE MABOUBE I	TAMBACOUNDA	BAKEL	KOULAR	673 793	1 593 741	2	56	0	88	129	110	178	502	7	20
1017	5132013	DINDEDJ	TAMBACOUNDA	BAKEL	KOULAR	672 481	1 590 545	3	52	0	97	148	128	134	507	7	20
1018	5132014	DIYABOUGOU SAKHO	TAMBACOUNDA	BAKEL	KOULAR	656 675	1 532 689	3	26	0	112	52	163	193	519	14	18

No.	PEPAMコード Code PEPAM	村落名 VILLAGE	州 REGION	県 DEPARTEMENT	村落共同体 OR	UTM (X)	UTM (Y)	ゾーン Zone	Altitude 地盤高 (m)	Epaisseur 層厚 (m)				Profondeur de Socle 基礎面深度(m)	Piézomètre 地下水位 (m)	
										0	127	156	167			73
1019	5132015	DOURINABE	TAMBACOUNDA	BAKEL	KOULAR	658 666	1 578 029	3	50	0	127	156	167	522	7	20
1020	5132016	GAMBI	TAMBACOUNDA	BAKEL	KOULAR	665 167	1 543 494	3	30	0	115	120	218	550	14	19
1021	5132017	GAYE PARADJI II	TAMBACOUNDA	BAKEL	KOULAR	663 260	1 569 413	2	54	0	43	131	149	473	14	22
1022	5132018	HAMDALLAYE SAHETTE	TAMBACOUNDA	BAKEL	KOULAR	661 165	1 564 287	3	58	0	116	152	196	542	9	20
1023	5132019	HAMDALAYE SENE (AB.)	TAMBACOUNDA	BAKEL	KOULAR	662 439	1 541 757	3	30	0	114	103	204	541	13	19
1024	5132020	HONTORBES	TAMBACOUNDA	BAKEL	KOULAR	660 769	1 589 058	2	57	0	16	51	46	472	-	21
1025	5132021	INAL MOUSTAHINA	TAMBACOUNDA	BAKEL	KOULAR	643 804	1 557 029	3	38	0	126	136	175	560	8	18
1026	5132022	INNALAH	TAMBACOUNDA	BAKEL	KOULAR	661 567	1 537 306	3	29	0	108	80	183	522	14	19
1027	5132023	KAHE MBAL	TAMBACOUNDA	BAKEL	KOULAR	701 381	1 556 370	4	65	0	112	106	123	458	20	23
1028	5132024	KALDEME	TAMBACOUNDA	BAKEL	KOULAR	671 797	1 564 440	3	40	0	94	151	190	530	11	21
1029	5132025	KOULOR	TAMBACOUNDA	BAKEL	KOULAR	671 712	1 546 161	3	39	0	122	153	244	581	14	21
1030	5132026	COUNGALA BOUYAGUI	TAMBACOUNDA	BAKEL	KOULAR	672 205	1 584 437	3	51	0	88	142	133	505	8	20
1031	5132027	COUNGALA GOREL	TAMBACOUNDA	BAKEL	KOULAR	671 599	1 580 808	3	50	0	86	142	142	506	8	20
1032	5132028	KOUTHIA	TAMBACOUNDA	BAKEL	KOULAR	701 341	1 556 406	4	65	0	112	106	123	458	20	23
1033	5132029	LAMA	TAMBACOUNDA	BAKEL	KOULAR	644 757	1 561 822	3	39	0	130	148	174	556	7	18
1034	5132030	MADINA II	TAMBACOUNDA	BAKEL	KOULAR	670 577	1 567 661	3	41	0	93	150	181	524	11	21
1035	5132032	MADJE	TAMBACOUNDA	BAKEL	KOULAR	694 722	1 610 389	2	67	0	13	35	34	420	-	29
1036	5132033	MALEME HAMADY SEYDI	TAMBACOUNDA	BAKEL	KOULAR	669 282	1 572 294	3	44	0	94	149	170	518	10	21
1037	5132034	MERKOTO	TAMBACOUNDA	BAKEL	KOULAR	672 337	1 553 800	3	35	0	113	156	222	563	13	22
1038	5132035	NDIABACK	TAMBACOUNDA	BAKEL	KOULAR	679 140	1 552 715	4	38	0	109	151	194	533	15	23
1039	5132036	NDIOBENE	TAMBACOUNDA	BAKEL	KOULAR	671 230	1 548 742	3	32	0	121	156	242	583	14	21
1040	5132038	NGUIDIVOL	TAMBACOUNDA	BAKEL	KOULAR	688 097	1 557 480	4	53	0	92	141	151	487	17	24
1041	5132039	PANTHANGUEDJI	TAMBACOUNDA	BAKEL	KOULAR	678 998	1 607 404	2	64	0	45	62	58	477	-	22
1042	5132040	RABIA (SIBOVORO)	TAMBACOUNDA	BAKEL	KOULAR	688 187	1 594 672	2	70	0	9	47	45	445	-	23
1043	5132041	SARE ISMA	TAMBACOUNDA	BAKEL	KOULAR	650 237	1 539 280	3	27	0	122	52	175	538	11	17
1044	5132042	SARE NGAYE	TAMBACOUNDA	BAKEL	KOULAR	648 317	1 537 552	3	27	0	125	40	168	536	11	17
1045	5132043	SARE NIANA	TAMBACOUNDA	BAKEL	KOULAR	686 959	1 593 804	2	67	0	10	48	45	449	-	23
1046	5132044	SARE THIANA	TAMBACOUNDA	BAKEL	KOULAR	652 022	1 539 738	3	28	0	121	60	180	539	11	17
1047	5132045	SARE THIerno	TAMBACOUNDA	BAKEL	KOULAR	653 401	1 541 752	3	34	0	120	74	187	543	11	18
1048	5132046	SINTHOU BARINABES	TAMBACOUNDA	BAKEL	KOULAR	689 359	1 563 165	4	53	0	54	135	150	462	16	23
1049	5132047	SINTHOU BELE I	TAMBACOUNDA	BAKEL	KOULAR	657 762	1 568 827	3	49	0	122	154	184	532	8	20

No.	PEPAMコード Code PEPAM	村落名 VILLAGE	州 REGION	県 DEPARTEMENT	村落共同体 OR	UTM (X)	UTM (Y)	ゾーン Zone	Altitude 地盤高 (m)	Epaisseur 層厚 (m)				Profondeur de Socle 基礎面深度 (m)	Piézomètre 地下水位 (m)		
										0	127	155	162			79	
1050	5132048	SINTHOU BILALI I	TAMBACOUNDA	BAKEL	KOULAR	659 999	1 581 179	3	53	0	127	155	162	79	522	6	20
1051	5132049	SINTHOU BOCAR ALY I	TAMBACOUNDA	BAKEL	KOULAR	654 189	1 573 761	3	48	0	131	156	173	64	524	7	19
1052	5132050	SINTHOU BOCAR KOBOR II	TAMBACOUNDA	BAKEL	KOULAR	693 104	1 556 317	4	66	0	107	133	131	105	476	18	25
1053	5132051	SINTHOU BOUGOUT D.	TAMBACOUNDA	BAKEL	KOULAR	661 599	1 541 040	3	34	0	113	97	200	128	538	13	19
1054	5132052	SINTHOU DIAWBES I	TAMBACOUNDA	BAKEL	KOULAR	696 336	1 594 714	2	62	0	6	48	49	311	414	-	26
1055	5132053	SINTHOU DIAWBES II	TAMBACOUNDA	BAKEL	KOULAR	653 933	1 547 108	3	38	0	121	100	198	134	554	11	18
1056	5132054	SINTHOU DOUBEL	TAMBACOUNDA	BAKEL	KOULAR	671 892	1 583 567	3	54	0	88	143	136	140	506	8	20
1057	5132055	SINTHOU GUIDIVOL	TAMBACOUNDA	BAKEL	KOULAR	660 428	1 537 151	3	29	0	109	76	181	156	523	14	19
1058	5132056	SINTHOU AMATH ALY	TAMBACOUNDA	BAKEL	KOULAR	647 109	1 563 407	3	42	0	130	149	177	94	552	7	18
1059	5132057	SINTHOU KAFAFI	TAMBACOUNDA	BAKEL	KOULAR	672 019	1 570 234	3	49	0	85	146	171	113	515	10	21
1060	5132058	SINTHOU MBABOUBES	TAMBACOUNDA	BAKEL	KOULAR	678 900	1 574 606	2	60	0	50	125	138	173	485	11	21
1061	5132059	SINTHOU NDIAYBE	TAMBACOUNDA	BAKEL	KOULAR	668 819	1 576 686	3	46	0	95	148	159	110	513	9	20
1062	5132060	SINTHOU NIBA DEMBA	TAMBACOUNDA	BAKEL	KOULAR	651 873	1 565 324	3	50	0	128	151	184	81	543	8	19
1063	5132061	SINTHOU PATHE AMADY	TAMBACOUNDA	BAKEL	KOULAR	646 222	1 555 316	3	45	0	124	127	182	124	558	8	18
1064	5132062	SINTHOU SAMBA BOUBOU	TAMBACOUNDA	BAKEL	KOULAR	643 469	1 554 909	3	35	0	124	128	176	132	560	8	17
1065	5132063	SINTHOU SAMBA SAIDOU	TAMBACOUNDA	BAKEL	KOULAR	672 940	1 551 638	3	32	0	116	156	227	69	567	14	22
1066	5132064	SINTHOUYEL SINTHOU	TAMBACOUNDA	BAKEL	KOULAR	663 954	1 540 180	3	28	0	110	100	199	121	530	14	19
1067	5132065	SIRACORO BOUGOU	TAMBACOUNDA	BAKEL	KOULAR	654 382	1 550 255	3	43	0	122	114	202	120	557	10	18
1068	5132066	TATA	TAMBACOUNDA	BAKEL	KOULAR	671 291	1 559 972	3	37	0	103	154	205	84	545	12	21
1069	5132067	THIODORE	TAMBACOUNDA	BAKEL	KOULAR	690 329	1 578 112	2	50	0	5	92	101	233	432	-	21
1070	5132068	THIOUROUCK	TAMBACOUNDA	BAKEL	KOULAR	664 698	1 564 633	4	42	0	56	139	159	126	479	15	23
1071	5132069	TOULDE KAHE	TAMBACOUNDA	BAKEL	KOULAR	654 516	1 543 947	3	36	0	120	87	194	147	548	11	18
1072	5132070	TOULDE THIEKOYE	TAMBACOUNDA	BAKEL	KOULAR	679 369	1 557 683	4	35	0	95	151	187	90	524	14	23
1073	5132071	VEREDOUBI	TAMBACOUNDA	BAKEL	KOULAR	691 339	1 566 199	2	43	0	27	130	145	136	438	-	23
1074	5132072	WALY BABACAR	TAMBACOUNDA	BAKEL	KOULAR	661 636	1 552 332	4	41	0	109	147	180	84	520	16	24
1075	5321017	LAMA KELLA	TAMBACOUNDA	BAKEL	KOULAR	644 477	1 560 885	3	42	0	129	146	174	107	557	7	18
1076	5321041	SINTHOU BARENABE	TAMBACOUNDA	BAKEL	KOULAR	651 756	1 568 439	3	42	0	130	154	179	74	537	7	19
1077	5321061	SINTHOU MAMADOU	TAMBACOUNDA	BAKEL	KOULAR	648 063	1 564 901	3	41	0	131	151	178	88	548	7	19
1078	5321086	VELINGARA BOUNDOU	TAMBACOUNDA	BAKEL	KOULAR	643 301	1 559 590	3	36	0	128	144	173	114	559	8	18
1079	5322033	SADIO BOULOU THOMBEL	TAMBACOUNDA	BAKEL	KOULAR	640 898	1 550 367	3	32	0	121	110	170	161	561	8	17
1080	5322037	SARE DOUNGUEL	TAMBACOUNDA	BAKEL	KOULAR	652 067	1 535 937	3	28	0	121	46	170	194	531	12	17

No.	PEPAMコード Code PEPAM	村落名 VILLAGE	州 REGION	県 DEPARTEMENT	村落共同体 OR	UTM (X)	UTM (Y)	ゾーン Zone	Altitude 地盤高 (m)	Epaisseur 層厚 (m)					Profondeur de Socle 基礎面深度 (m)	Piézomètre 地下水位 (m)		
										28	0	111	102	202			120	
1081	—	ALLAGUE THIAM	TAMBACOUNDA	BAKEL	KOULAR	663 425	1 540 870	3	28	0	0	111	102	202	120	535	14	19
1082	—	S. MAMADOU NIACOUROU	TAMBACOUNDA	BAKEL	KOULAR	673 192	1 579 305	3	52	0	0	76	136	139	151	502	9	20
1083	—	TAYBATOU	TAMBACOUNDA	BAKEL	KOULAR	663 832	1 543 162	3	32	0	0	115	114	214	105	548	13	19
1084	5141003	ARY HARA	TAMBACOUNDA	BAKEL	BELE	774 056	1 593 122	2D	99	0	0	0	0	0	2	2	—	—
1085	5141014	GOUREL BOULI	TAMBACOUNDA	BAKEL	BELE	774 574	1 591 430	2D	89	0	0	0	0	0	1	1	—	—
1086	5141016	GOUREL SORY LAMINE	TAMBACOUNDA	BAKEL	BELE	774 628	1 588 766	2D	93	0	0	0	0	0	1	2	—	—
1087	5141029	SENO ISSAGA	TAMBACOUNDA	BAKEL	BELE	774 283	1 597 844	2D	105	0	1	0	0	0	8	10	—	—
1088	5141030	SENO SAMBA KOULIBALI	TAMBACOUNDA	BAKEL	BELE	773 163	1 591 456	2D	96	0	1	0	0	0	4	5	—	—
1089	—	SENO YOUPE	TAMBACOUNDA	BAKEL	BELE	774 460	1 589 545	2D	95	0	0	0	0	0	1	2	—	—
1090	5141010	DIYABOUGOU MOSSI	TAMBACOUNDA	BAKEL	SINTHIOU FISSA	773 544	1 581 849	2D	116	0	2	0	0	0	5	7	—	—
1091	5141034	SINT. SEYDOU NDOULA	TAMBACOUNDA	BAKEL	SINTHIOU FISSA	774 640	1 583 031	2D	106	0	1	0	0	0	3	4	—	—
1092	5142001	BANY PELLY	TAMBACOUNDA	BAKEL	SINTHIOU FISSA	774 515	1 581 252	2D	103	0	1	0	0	0	3	4	—	—
1093	11221015	KAWEL	MATAM	MATAM	BOKIDIAWE	661 195	1 748 795	2	36	0	25	14	0	0	296	334	17	10
1094	11221012	KOBILO TOROBES	MATAM	MATAM	BOKIDIAWE	652 172	1 743 864	2	67	0	51	25	1	287	364	20	9	9
1095	11221001	ALY OURY	MATAM	MATAM	BOKIDIAWE	674 700	1 766 510	5	19	19	0	0	0	0	256	275	—	4
1096	11221002	BELE NDIKIR	MATAM	MATAM	BOKIDIAWE	670 332	1 776 975	5	7	20	0	0	0	0	251	271	—	4
1097	11221003	BALEL PATHE	MATAM	MATAM	BOKIDIAWE	670 536	1 776 561	5	16	20	0	0	0	0	251	271	—	4
1098	11221004	BOKIDIAWE SAKHOLE	MATAM	MATAM	BOKIDIAWE	661 617	1 756 972	2	26	0	1	0	0	0	318	319	—	7
1099	11221005	BOKIDIAWE TOUCOULEUR	MATAM	MATAM	BOKIDIAWE	661 429	1 757 127	2	23	0	1	0	0	0	318	319	—	7
1100	11221006	DILOL DIAOBE	MATAM	MATAM	BOKIDIAWE	660 507	1 751 656	2	42	0	20	10	0	0	301	331	—	9
1101	11221007	DIOVOL WORG	MATAM	MATAM	BOKIDIAWE	673 437	1 775 014	5	19	22	0	0	0	0	246	268	—	4
1102	11221008	DILOL YALALBE I	MATAM	MATAM	BOKIDIAWE	660 441	1 752 815	2	47	0	16	8	0	0	305	329	—	9
1103	11221009	DONDOU	MATAM	MATAM	BOKIDIAWE	673 078	1 772 051	5	19	21	0	0	0	0	249	270	—	4
1104	11221011	DOUMGA OURO THIerno	MATAM	MATAM	BOKIDIAWE	664 856	1 752 613	2	22	0	7	3	0	0	310	320	16	8
1105	11221012	DOUMGA RINDIAW	MATAM	MATAM	BOKIDIAWE	664 014	1 754 712	2	21	0	4	1	0	0	313	318	—	7
1106	11221013	GAOL	MATAM	MATAM	BOKIDIAWE	661 634	1 777 671	5	17	22	0	0	0	0	260	283	—	4
1107	11221014	GAUDAL I	MATAM	MATAM	BOKIDIAWE	668 024	1 775 115	5	18	19	0	0	0	0	257	276	—	4
1108	11221015	GAUDAL II (DIAMEL)	MATAM	MATAM	BOKIDIAWE	669 691	1 776 956	5	18	20	0	0	0	0	252	272	—	4
1109	11221016	GUIRAYE	MATAM	MATAM	BOKIDIAWE	666 513	1 778 036	5	18	20	0	0	0	0	256	276	—	4
1110	11221017	KATOTE	MATAM	MATAM	BOKIDIAWE	663 916	1 747 931	2	31	0	14	10	0	0	307	331	—	10
1111	11221019	KAWEL DIALLOUBE	MATAM	MATAM	BOKIDIAWE	661 782	1 745 515	2	49	0	25	17	0	0	297	339	—	11

No.	PEPAMコード Code PEPAM	村落名 VILLAGE	州 REGION	県 DEPARTEMENT	村落共同体 OR	UTM (X)	UTM (Y)	ゾーン Zone	Altitude 地盤高 (m)	Epaisseur 腐厚 (m)				Profondeur de Socle 基礎面深度(m)	Piezomètre 地下水位 (m)		
1112	11221020	KAWEL KANGAL	MATAM	MATAM	BOKIDIAWE	661 233	1 748 309	2	36	0	25	14	0	296	335	17	10
1113	11221021	KEDELE	MATAM	MATAM	BOKIDIAWE	674 199	1 767 311	5	15	19	0	0	0	255	274	-	4
1114	11221022	KIRIRE I	MATAM	MATAM	BOKIDIAWE	657 821	1 755 313	2	32	0	15	8	0	307	331	18	7
1115	11221023	KIRIRE II	MATAM	MATAM	BOKIDIAWE	657 471	1 755 012	2	34	0	17	9	0	306	332	19	8
1116	11221024	MBAKHINA I (MBAKHINA DEUW)	MATAM	MATAM	BOKIDIAWE	668 928	1 756 363	5	24	15	0	0	0	289	303	-	6
1117	11221025	MBAKHINA II (MBAKHINA LE)	MATAM	MATAM	BOKIDIAWE	669 128	1 755 855	5	18	14	0	0	0	290	304	-	7
1118	11221026	MBOLOYEL	MATAM	MATAM	BOKIDIAWE	663 218	1 755 307	2	26	0	3	1	0	314	318	-	7
1119	11221027	MOW	MATAM	MATAM	BOKIDIAWE	662 619	1 747 353	2	40	0	20	13	0	302	334	-	10
1120	11221028	NGUIDJLONE LODIOL	MATAM	MATAM	BOKIDIAWE	676 778	1 762 824	5	21	16	0	0	0	260	276	-	5
1121	11221029	NGUIDJLONE SOMONO	MATAM	MATAM	BOKIDIAWE	678 148	1 761 877	5	18	15	0	0	0	260	275	-	5
1122	11221030	NGUIDJLONE VELINGARA	MATAM	MATAM	BOKIDIAWE	665 954	1 780 950	5	17	22	0	0	0	252	274	-	4
1123	11221031	PADE BOYNGAL	MATAM	MATAM	BOKIDIAWE	662 259	1 750 213	2	32	0	20	10	0	300	330	16	10
1124	11221032	SADEL	MATAM	MATAM	BOKIDIAWE	678 640	1 758 661	5	20	14	0	0	0	265	279	-	5
1125	11221033	SANGAYEL (SANGAYEL BOUNG)	MATAM	MATAM	BOKIDIAWE	664 788	1 749 918	2	23	0	13	7	0	306	326	16	9
1126	11221034	SARACOURA DIALLOUBE	MATAM	MATAM	BOKIDIAWE	674 061	1 776 588	5	26	22	0	0	0	245	266	-	4
1127	11221035	SARACOURA THIOUITINCOBE	MATAM	MATAM	BOKIDIAWE	661 298	1 753 698	2	35	0	10	5	0	310	326	-	8
1128	11222012	NDOULOUMADJI FOUNEBE	MATAM	MATAM	BOKIDIAWE	668 827	1 749 555	2	23	0	8	4	0	305	318	16	9
1129	-	DAROU SALAM	MATAM	MATAM	BOKIDIAWE	664 068	1 753 201	2	24	0	7	3	0	311	321	-	8
1130	-	DOUMGA OURO ALPHA	MATAM	MATAM	BOKIDIAWE	665 787	1 750 721	2	23	0	11	5	0	307	322	16	9
1131	-	SAWATOJNA	MATAM	MATAM	BOKIDIAWE	664 453	1 759 735	5	19	22	0	0	0	285	307	-	6
1132	-	THIEHEL SEBBE	MATAM	MATAM	BOKIDIAWE	660 076	1 749 923	2	45	0	27	15	0	293	335	-	10
1133	-	WOURO BAIDY	MATAM	MATAM	BOKIDIAWE	673 470	1 770 591	5	17	21	0	0	0	251	271	-	4
1134	11222001	BOINADJI ROUMDE	MATAM	MATAM	NABADJI CIVOL	677 472	1 731 334	2	22	0	12	7	0	312	331	16	9
1135	11222002	BOKISSABOUDOU	MATAM	MATAM	NABADJI CIVOL	669 804	1 743 959	2	34	0	6	10	0	309	326	-	9
1136	11222004	DIENGA	MATAM	MATAM	NABADJI CIVOL	671 907	1 730 543	2	39	0	27	18	0	302	347	16	10
1137	11222005	FETE NIEBE (MOGO TAFSIR)	MATAM	MATAM	NABADJI CIVOL	671 561	1 731 932	2	50	0	25	20	0	300	345	-	10
1138	11222006	HONTOR BE	MATAM	MATAM	NABADJI CIVOL	669 393	1 736 775	2	43	0	18	20	0	303	341	-	10
1139	11222007	KOUNDEL	MATAM	MATAM	NABADJI CIVOL	664 140	1 747 076	5	19	27	0	0	0	256	283	-	5
1140	11222008	MOGO YALALBE (NDIALAL)	MATAM	MATAM	NABADJI CIVOL	663 266	1 746 584	5	20	25	0	0	0	260	286	-	6
1141	11222010	NABADJI MBAL	MATAM	MATAM	NABADJI CIVOL	676 069	1 730 603	2	32	0	15	10	0	312	336	-	9

No.	PEPAMコード Code PEPAM	村落名 VILLAGE	州 REGION	県 DEPARTEMENT	村落共同体 OR	UTM (X)	UTM (Y)	ゾーン Zone	Altitude 地盤高 (m)	Epaisseur 層厚 (m)				Profondeur de Socle 基礎面深度 (m)	Piezomètre 地下水位 (m)		
1142	11222011	NDOULOU MADUJI DEMBE	MATAM	MATAM	NABADJI CIVOL	670 771	1 748 629	2	24	0	6	5	0	303	314	-	8
1143	11222013	NGUEYENE (NGUEYENE TEIB)	MATAM	MATAM	NABADJI CIVOL	669 987	1 735 473	2	37	0	20	22	0	300	342	-	10
1144	11222014	PAMBINABE	MATAM	MATAM	NABADJI CIVOL	670 747	1 738 224	2	34	0	14	17	0	304	335	-	10
1145	11222015	SARADJI	MATAM	MATAM	NABADJI CIVOL	677 382	1 738 308	5	17	5	0	0	0	312	318	-	8
1146	11222016	SEDO ABASS	MATAM	MATAM	NABADJI CIVOL	664 493	1 744 531	2	38	0	10	14	0	313	336	-	10
1147	11222017	SEDO SEBE	MATAM	MATAM	NABADJI CIVOL	665 298	1 744 547	2	36	0	7	13	0	314	335	-	10
1148	11222018	SINTHIOU BRA	MATAM	MATAM	NABADJI CIVOL	673 626	1 736 902	2	21	0	13	22	0	295	331	16	9
1149	11222019	SINTHIOU OGO	MATAM	MATAM	NABADJI CIVOL	674 402	1 734 853	2	21	0	14	29	0	289	333	16	9
1150	11222020	SINTHIOU TAPSIR	MATAM	MATAM	NABADJI CIVOL	677 938	1 730 966	2	20	0	11	4	0	316	331	16	9
1151	11222021	SIRIVORO	MATAM	MATAM	NABADJI CIVOL	671 773	1 736 250	2	26	0	16	21	0	299	336	16	9
1152	11222022	THIARENE (THIARENE)	MATAM	MATAM	NABADJI CIVOL	663 408	1 743 859	2	46	0	16	17	0	307	340	-	11
1153	11222023	THIOUBALEL NABADJI	MATAM	MATAM	NABADJI CIVOL	675 964	1 742 249	5	18	7	0	0	0	307	313	-	8
1154	11222024	TIGUERE CHIRE	MATAM	MATAM	NABADJI CIVOL	663 510	1 737 417	5	23	15	0	0	0	286	302	-	7
1155	11222025	TIGUERE YENE	MATAM	MATAM	NABADJI CIVOL	665 402	1 737 490	5	22	20	0	0	0	276	296	-	6
1156	-	BINKE	MATAM	MATAM	NABADJI CIVOL	663 286	1 743 221	2	47	0	16	18	0	306	341	-	11
1157	-	BOYNADJI SINTHIOU	MATAM	MATAM	NABADJI CIVOL	677 522	1 730 947	2	23	0	12	5	0	315	332	16	9
1158	-	MATAM	MATAM	MATAM	NABADJI CIVOL	666 831	1 732 005	5	20	19	0	0	0	282	301	-	7
1159	-	NABADJI CIVOL	MATAM	MATAM	NABADJI CIVOL	672 680	1 740 503	2	25	0	10	13	0	303	325	16	9
1160	-	OUDOUROU	MATAM	MATAM	NABADJI CIVOL	661 605	1 752 159	5	20	19	0	0	0	263	283	-	5
1161	11122017	LEWE DAMGA KANEL	MATAM	MATAM	OGO	691 168	1 712 290	2	31	0	11	17	0	290	318	-	9
1162	11223001	BELINAIBE MBAILA	MATAM	MATAM	OGO	676 035	1 710 691	2	45	0	43	13	4	312	373	20	11
1163	11223003	DANTHIADY	MATAM	MATAM	OGO	672 006	1 717 230	2	39	0	36	48	2	283	369	20	11
1164	11223004	DENDOUDY (DENDOUDY TRA)	MATAM	MATAM	OGO	657 146	1 702 485	1	68	0	75	23	37	298	433	30	11
1165	11223005	DIANDIOLY BAMBARA	MATAM	MATAM	OGO	667 922	1 718 372	5	25	5	0	0	0	314	319	-	8
1166	11223006	DIANDIOLY TOUCOULEUR	MATAM	MATAM	OGO	667 796	1 719 476	5	18	5	0	0	0	312	318	-	8
1167	11223007	DIKANABE (DIKA)	MATAM	MATAM	OGO	673 437	1 721 286	2	31	0	26	39	1	292	357	18	10
1168	11223008	FABOLY	MATAM	MATAM	OGO	691 200	1 711 849	2	29	0	11	17	0	290	318	-	9
1169	11223009	GALOYABE TOUCOULEUR	MATAM	MATAM	OGO	678 587	1 716 743	2	29	0	8	32	15	298	353	-	10
1170	11223010	GANA BALOL	MATAM	MATAM	OGO	692 433	1 716 026	2	23	0	5	12	0	289	306	-	8
1171	11223011	GARLY	MATAM	MATAM	OGO	695 674	1 727 336	5	20	15	0	0	0	263	278	-	7

No.	PEPAMコード Code PEPAM	村落名 VILLAGE	州 REGION	県 DEPARTEMENT	村落共同体 OR	UTM (X)	UTM (Y)	ゾーン Zone	Altitude 地盤高 (m)	Epaisseur 腐厚 (m)				Profondeur de Socle 基礎面深度(m)	Piezomètre 地下水位 (m)		
1172	11223012	GOUREL DOW	MATAM	MATAM	OGO	677 568	1 716 633	2	32	0	10	34	14	297	356	-	10
1173	11223013	HAIRAN COBE (GOUREL BOU)	MATAM	MATAM	OGO	677 801	1 716 781	2	30	0	9	34	14	298	355	-	10
1174	11223014	HAMARABE	MATAM	MATAM	OGO	678 679	1 715 170	2	37	0	12	29	16	299	356	-	10
1175	11223015	HOMBO FRESSE	MATAM	MATAM	OGO	677 584	1 720 492	2	31	0	6	36	6	300	348	-	9
1176	11223016	LAMBANGO	MATAM	MATAM	OGO	656 603	1 710 170	1	61	0	73	28	29	290	419	28	11
1177	11223017	LEWE NGUENAR	MATAM	MATAM	OGO	689 957	1 713 327	2	30	0	12	20	0	288	320	-	9
1178	11223018	LOUMBOL ALOUKI	MATAM	MATAM	OGO	638 055	1 721 119	1	62	0	86	30	47	259	422	29	13
1179	11223019	LOUMBOL AMAR	MATAM	MATAM	OGO	646 097	1 715 880	1	68	0	81	29	41	273	424	29	12
1180	11223020	MBELOGNE	MATAM	MATAM	OGO	666 165	1 719 644	2	62	0	54	37	5	284	379	21	11
1181	11223021	OGO	MATAM	MATAM	OGO	683 032	1 719 792	2	25	0	4	26	5	298	333	-	9
1182	11223022	OURO ALI NDILOULORI	MATAM	MATAM	OGO	689 553	1 726 687	5	19	10	0	0	0	290	300	-	7
1183	11223023	OURO GALOROU	MATAM	MATAM	OGO	642 605	1 726 180	1	68	0	79	29	31	271	410	26	11
1184	11223026	SINTHOU GARBA COLIYABE	MATAM	MATAM	OGO	686 561	1 716 180	2	26	0	14	30	1	283	328	17	9
1185	11223027	SINTHOU GARBA FALBE	MATAM	MATAM	OGO	686 114	1 715 686	2	30	0	15	33	1	281	330	17	9
1186	11223028	SINTHOU GARBA GANKY	MATAM	MATAM	OGO	685 860	1 715 432	2	31	0	16	33	2	281	331	17	9
1187	11223029	SINTHOU LAMBE	MATAM	MATAM	OGO	685 717	1 714 174	2	30	0	18	31	2	283	334	17	9
1188	11223030	THIAMBE	MATAM	MATAM	OGO	678 688	1 728 501	2	23	0	8	3	0	321	332	16	9
1189	11223031	THIANCONE BOGUEL	MATAM	MATAM	OGO	674 514	1 721 104	2	30	0	18	41	1	294	355	18	10
1190	11223032	THIANCONE HIRAYE	MATAM	MATAM	OGO	672 424	1 724 499	2	41	0	35	21	0	298	354	18	10
1191	11223033	THIANCONE MODY MAKKA	MATAM	MATAM	OGO	672 841	1 723 578	2	36	0	33	25	0	297	354	18	10
1192	11223034	WASSAGODE MBAALA	MATAM	MATAM	OGO	685 383	1 713 739	2	31	0	19	31	3	284	336	17	9
1193	11223035	WASSAGODE THIOUITINCOBE	MATAM	MATAM	OGO	685 427	1 713 342	2	31	0	19	30	3	285	337	17	9
1194	11223036	OURO ALY OBOSSE	MATAM	MATAM	OGO	597 351	1 736 088	1	44	0	87	45	48	250	431	27	9
1195	-	LEGUI	MATAM	MATAM	OGO	649 463	1 729 270	1	71	0	69	28	17	281	395	22	10
1196	-	OUROSSOGUI	MATAM	MATAM	OGO	679 591	1 726 335	2	25	0	4	6	0	322	332	-	9
1197	-	PETIEL	MATAM	MATAM	OGO	628 128	1 723 704	1	57	0	82	30	59	243	424	30	14
1198	-	WENDOU ALY	MATAM	MATAM	OGO	685 592	1 715 983	2	30	0	15	33	2	282	331	17	9
1199	11211001	AGNAM BALLANABE	MATAM	MATAM	AGNAM CIVOL	646 559	1 767 716	2	21	0	17	28	0	290	335	19	5
1200	11211002	AGNAM CIVOL	MATAM	MATAM	AGNAM CIVOL	642 648	1 768 992	2	22	0	12	48	0	281	340	19	4
1201	11211003	AGNAM GODO	MATAM	MATAM	AGNAM CIVOL	644 651	1 768 197	2	24	0	14	36	0	288	338	19	4
1202	11211004	AGNAM GOLY	MATAM	MATAM	AGNAM CIVOL	640 269	1 770 386	2	19	0	9	53	0	277	339	High	4

No.	PEPAMコード Code PEPAM	村落名 VILLAGE	州 REGION	県 DEPARTEMENT	村落共同体 OR	UTM (X)	UTM (Y)	ゾーン Zone	Altitude 地盤高 (m)	Epaisseur 層厚 (m)				Profondeur de Socle 基礎面深度 (m)	Piézomètre 地下水位 (m)		
1203	11211005	AGNAM LIDOUBE	MATAM	MATAM	AGNAM CIVOL	640 785	1 789 641	2	22	0	11	54	0	276	341	20	4
1204	11211006	AGNAM THODAYE	MATAM	MATAM	AGNAM CIVOL	645 724	1 767 877	2	21	0	15	31	0	290	337	19	5
1205	11211007	AGNAM THIOULEL THIALLE	MATAM	MATAM	AGNAM CIVOL	645 799	1 767 879	2	20	0	16	31	0	290	337	19	5
1206	11211008	AGNAM YEROYABE	MATAM	MATAM	AGNAM CIVOL	645 312	1 767 720	2	25	0	15	33	0	290	338	19	5
1207	11211009	KANGAL	MATAM	MATAM	AGNAM CIVOL	637 392	1 762 647	2	44	0	34	46	3	273	355	20	5
1208	11211010	NDIAFFANE BELTHINDE	MATAM	MATAM	AGNAM CIVOL	646 350	1 780 753	5	14	18	0	0	0	297	315	-	3
1209	11211011	NDIAFFANE SOROKOUM	MATAM	MATAM	AGNAM CIVOL	647 322	1 781 300	5	15	21	0	0	0	291	312	-	3
1210	11211012	OURO CIRE	MATAM	MATAM	AGNAM CIVOL	643 402	1 768 613	2	22	0	13	43	0	284	340	19	4
1211	11211013	SINTHOU BOUMACKA	MATAM	MATAM	AGNAM CIVOL	648 802	1 781 966	5	15	24	0	0	0	283	308	-	3
1212	11211014	SINTHOU CIRE MATOU	MATAM	MATAM	AGNAM CIVOL	650 845	1 783 152	5	15	25	0	0	0	276	301	-	3
1213	11211015	MBERLABLE	MATAM	MATAM	AGNAM CIVOL	634 095	1 741 155	1	57	0	79	31	20	270	400	24	6
1214	11213009	LOUMBY SANDARABE	MATAM	MATAM	AGNAM CIVOL	620 525	1 739 817	1	60	0	96	37	42	246	420	26	5
1215	11213012	OURO MOLLO	MATAM	MATAM	AGNAM CIVOL	639 181	1 770 173	2	27	0	10	55	0	275	340	20	4
1216	11213013	THIASKY	MATAM	MATAM	AGNAM CIVOL	642 301	1 779 932	5	15	12	0	0	0	308	320	-	2
1217	-	LOUMBINOL AYRANKOBES	MATAM	MATAM	AGNAM CIVOL	620 527	1 739 270	1	67	0	96	37	43	245	421	26	6
1218	11212001	BARGA	MATAM	MATAM	DABIA	646 839	1 767 886	2	21	0	17	27	0	290	335	19	5
1219	11212002	DABIA ODEDJI	MATAM	MATAM	DABIA	658 627	1 759 914	2	23	0	3	2	0	316	321	-	6
1220	11212003	DIAL PECHEUR	MATAM	MATAM	DABIA	659 059	1 781 852	5	8	26	0	0	0	257	283	-	3
1221	11212004	DIAL PEULH	MATAM	MATAM	DABIA	659 272	1 782 490	5	16	25	0	0	0	257	282	-	3
1222	11212005	DIONGTO	MATAM	MATAM	DABIA	658 822	1 779 765	5	14	26	0	0	0	260	286	-	3
1223	11212006	GABABE PECHEURS	MATAM	MATAM	DABIA	656 157	1 783 565	5	16	24	0	0	0	264	288	-	3
1224	11212008	GOUDOUBE DIODE	MATAM	MATAM	DABIA	654 208	1 755 642	2	47	0	24	14	0	300	338	-	7
1225	11212009	GOUDOUBE NDOUBBES	MATAM	MATAM	DABIA	652 130	1 756 239	2	47	0	28	17	0	297	342	20	7
1226	11212010	KOBILO DIADIABES	MATAM	MATAM	DABIA	657 888	1 761 159	2	26	0	4	2	0	315	321	-	6
1227	11212011	KOBILO DIAKESBES	MATAM	MATAM	DABIA	653 861	1 772 039	5	18	13	0	0	0	298	311	-	4
1228	11212014	SARE LIOU	MATAM	MATAM	DABIA	643 441	1 744 402	1	64	0	63	26	2	290	381	20	7
1229	11212015	SINTHOU DIAMDIOR	MATAM	MATAM	DABIA	659 972	1 778 533	5	15	24	0	0	0	261	285	-	3
1230	11212016	SYLLANABES	MATAM	MATAM	DABIA	659 245	1 779 236	5	17	25	0	0	0	260	286	-	3
1231	-	KADJE PAVE	MATAM	MATAM	DABIA	648 636	1 766 054	2	29	0	23	21	0	290	334	19	5
1232	-	THILOGNE TOKOSSEL	MATAM	MATAM	DABIA	650 710	1 766 159	2	16	0	23	15	0	291	329	High	5
1233	11213001	ASNDE BALLA	MATAM	MATAM	OREFONDE	638 315	1 771 107	2	22	0	9	52	0	277	338	20	4

No.	PEPAMコード Code PEPAM	村落名 VILLAGE	州 REGION	県 DEPARTEMENT	村落共同体 OR	UTM (X)	UTM (Y)	ゾーン Zone	Altitude 地盤高 (m)	Epaisseur 腐厚 (m)					Profondeur de Socle 基礎面深度(m)	Piézomètre 地下水位 (m)	
										0	15	29	1	283		20	4
1234	11213002	DABIA OREFONDE	MATAM	MATAM	OREFONDE	632 057	1 775 959	2	20	0	15	29	1	283	328	20	4
1235	11213003	DIALAGNOL	MATAM	MATAM	OREFONDE	632 963	1 775 491	2	21	0	12	31	1	285	328	20	4
1236	11213004	DIOWGUEL	MATAM	MATAM	OREFONDE	639 880	1 780 471	5	18	12	0	0	0	309	321	-	2
1237	11213005	DIORBIVOL PECHOURS	MATAM	MATAM	OREFONDE	639 304	1 780 768	5	17	12	0	0	0	309	321	-	2
1238	11213006	DIORBIVOL STATION	MATAM	MATAM	OREFONDE	637 208	1 782 446	5	18	12	0	0	0	308	320	-	2
1239	11213007	HODIO	MATAM	MATAM	OREFONDE	638 234	1 771 463	2	19	0	8	51	0	278	337	High	4
1240	11213008	LOUMBAL BALADJI	MATAM	MATAM	OREFONDE	626 075	1 770 508	2	42	0	49	35	5	257	346	20	5
1241	11213010	NDIAKIR	MATAM	MATAM	OREFONDE	638 208	1 770 674	2	23	0	10	53	0	275	339	20	4
1242	11213011	OREFONDE (HORE FONDE)	MATAM	MATAM	OREFONDE	636 394	1 774 427	2	21	0	3	38	0	288	329	20	4
1243	5122028	SENO SIMBING	MATAM	KANEL	AOURE	751 309	1 633 086	2	91	0	3	3	3	50	60	-	32
1244	11111001	AOURE	MATAM	KANEL	AOURE	720 375	1 674 927	2	54	0	4	21	1	196	222	-	15
1245	11111002	BOKISSABOUDOU	MATAM	KANEL	AOURE	727 962	1 617 125	2	77	0	14	19	19	212	263	-	43
1246	11111003	BOULBI	MATAM	KANEL	AOURE	738 431	1 625 554	2	76	0	9	10	10	141	170	-	39
1247	11111005	DIALLOUBE	MATAM	KANEL	AOURE	722 487	1 671 174	2	48	0	6	11	1	195	213	-	15
1248	11111006	DIAMOUGUEL	MATAM	KANEL	AOURE	722 663	1 672 120	2	47	0	6	13	0	192	211	-	14
1249	11111007	DIAM VELY	MATAM	KANEL	AOURE	733 014	1 672 439	2	27	0	0	0	0	135	135	-	12
1250	11111008	DIAOUBE KOBILLO	MATAM	KANEL	AOURE	750 092	1 630 825	2	85	0	4	4	4	63	75	-	33
1251	11111009	DOUNDE (DOUNDE KOUSSEVI)	MATAM	KANEL	AOURE	725 851	1 669 122	2	46	0	3	2	0	189	193	-	14
1252	11111010	DOUNDE BAGUE	MATAM	KANEL	AOURE	723 449	1 618 805	2	71	0	13	20	20	231	284	-	41
1253	11111011	GODIOWEL	MATAM	KANEL	AOURE	728 248	1 673 897	2	31	0	2	3	0	167	172	-	13
1254	11111012	GOUREL DARA	MATAM	KANEL	AOURE	731 940	1 681 154	5	23	9	0	0	0	142	150	-	10
1255	11111013	HAMDALLAYE	MATAM	KANEL	AOURE	726 829	1 679 742	2	26	0	0	4	0	175	179	-	12
1256	11111015	KOLY RIDALAYE	MATAM	KANEL	AOURE	724 517	1 650 296	2	71	0	7	11	10	190	218	-	19
1257	11111016	LOBOUGAL	MATAM	KANEL	AOURE	734 741	1 637 024	2	88	0	6	9	9	134	158	-	30
1258	11111018	MAYEL NDAGAME	MATAM	KANEL	AOURE	725 348	1 624 553	2	73	0	11	17	16	217	262	-	41
1259	11111019	NDIOTTE	MATAM	KANEL	AOURE	722 946	1 646 153	2	68	0	9	14	13	208	245	-	22
1260	11111020	NIANGANA THIEDEL	MATAM	KANEL	AOURE	748 860	1 629 771	2	84	0	4	5	5	72	86	-	34
1261	11111022	PARAVOL	MATAM	KANEL	AOURE	724 357	1 642 107	2	74	0	9	14	13	202	239	-	26
1262	11111023	PATOUKI ORIENTAL	MATAM	KANEL	AOURE	734 056	1 625 939	2	74	0	10	12	12	166	200	-	40
1263	11111024	SENDOU	MATAM	KANEL	AOURE	732 203	1 631 790	2	77	0	8	12	11	164	195	-	35
1264	11111025	SENOVEL DEMBA SALLY	MATAM	KANEL	AOURE	750 368	1 633 663	2	89	0	3	4	4	53	63	-	32

No.	PEPAMコード Code PEPAM	村落名 VILLAGE	州 REGION	県 DEPARTEMENT	村落共同体 OR	UTM (X)	UTM (Y)	ゾーン Zone	Altitude 地盤高 (m)	Epaisseur 層厚 (m)				Profondeur de Socle 基礎面深度 (m)	Piezomètre 地下水位 (m)		
1265	11111026	SILOROU	MATAM	KANEL	AOURE	733 707	1 615 322	2	83	0	14	16	17	184	231	-	44
1266	11111029	THIENGOLEL DEMBA. D.JIBY	MATAM	KANEL	AOURE	746 633	1 627 556	2	83	0	6	6	6	89	107	-	36
1267	11111030	THIENGOLEL WAMBABE	MATAM	KANEL	AOURE	745 344	1 626 034	2	82	0	6	7	7	101	121	-	37
1268	11111031	YARIMALE FOULABE	MATAM	KANEL	AOURE	730 809	1 668 458	2	38	0	0	0	0	147	147	-	13
1269	11111032	YARIMALE TOROBE	MATAM	KANEL	AOURE	729 471	1 667 114	2	47	0	0	0	0	160	161	-	13
1270	11112001	ADABERE	MATAM	KANEL	AOURE	738 240	1 674 948	5	25	11	0	0	0	101	112	-	11
1271	11112012	FADJAR	MATAM	KANEL	AOURE	734 754	1 668 238	2	29	0	0	0	0	107	107	-	12
1272	11112013	GANGUEL MAKA	MATAM	KANEL	AOURE	743 854	1 653 676	2D	48	0	0	0	0	3	4	-	-
1273	11112019	LOBALI	MATAM	KANEL	AOURE	736 825	1 679 165	5	23	11	0	0	0	113	124	-	10
1274	-	BOULI BANI	MATAM	KANEL	AOURE	739 303	1 625 259	2	79	0	8	10	10	136	165	-	39
1275	-	GOUREL FAMOU	MATAM	KANEL	AOURE	743 257	1 654 806	5	43	0	0	0	0	8	9	-	11
1276	-	LEVEL BALI	MATAM	KANEL	AOURE	737 050	1 678 662	5	19	11	0	0	0	111	122	-	10
1277	-	SINTHIOU FOCLAR	MATAM	KANEL	AOURE	735 202	1 661 908	2	59	0	0	1	1	93	96	-	10
1278	11112011	DEMBANKANE	MATAM	KANEL	BOKILADJ	747 056	1 669 675	5	25	10	0	0	0	35	46	-	11
1279	11112014	GUANGUEL MAMADOU DEMBA	MATAM	KANEL	BOKILADJ	747 803	1 648 437	2D	62	0	1	1	1	13	16	-	-
1280	11112027	VERMA	MATAM	KANEL	BOKILADJ	742 437	1 673 153	5	24	11	0	0	0	73	84	-	11
1281	11111028	SINTHIOU WALEL	MATAM	KANEL	ORKADIERE	716 191	1 685 368	2	46	0	19	5	5	206	234	-	14
1282	11111033	VALEL	MATAM	KANEL	ORKADIERE	716 390	1 684 975	2	48	0	20	5	5	203	233	-	14
1283	11113001	BALLEL	MATAM	KANEL	ORKADIERE	725 779	1 689 169	5	18	8	0	0	0	171	179	-	10
1284	11113002	BARKEYY	MATAM	KANEL	ORKADIERE	727 737	1 695 801	5	21	15	0	0	0	153	168	-	9
1285	11113003	DIELLA	MATAM	KANEL	ORKADIERE	725 770	1 686 389	5	25	6	0	0	0	175	181	-	10
1286	11113004	DJINTHIANG	MATAM	KANEL	ORKADIERE	719 973	1 689 944	5	24	16	0	0	0	181	197	-	9
1287	11113005	GANGUEL SOULE	MATAM	KANEL	ORKADIERE	719 820	1 702 059	5	23	17	0	0	0	180	197	-	9
1288	11113006	GASSEMBERG	MATAM	KANEL	ORKADIERE	721 953	1 686 671	2	29	0	3	1	1	196	200	-	11
1289	11113007	GOUMAL	MATAM	KANEL	ORKADIERE	729 180	1 694 674	5	23	14	0	0	0	148	162	-	9
1290	11113008	GOURIKI COLIYABE	MATAM	KANEL	ORKADIERE	719 987	1 707 704	5	22	15	0	0	0	177	192	-	8
1291	11113009	GOURIKY SAMBA DIOM	MATAM	KANEL	ORKADIERE	720 698	1 706 457	5	19	17	0	0	0	173	190	-	8
1292	11113010	ORKADIERE	MATAM	KANEL	ORKADIERE	718 979	1 690 701	2	28	0	2	0	1	208	212	-	11
1293	11113011	PADALAL	MATAM	KANEL	ORKADIERE	721 521	1 697 351	5	24	13	0	0	0	179	193	-	9
1294	11113012	POLEL AOULOUBE	MATAM	KANEL	ORKADIERE	711 433	1 689 665	2	38	0	12	3	4	237	256	-	13
1295	11113013	POLEL DIAOUBE	MATAM	KANEL	ORKADIERE	714 654	1 689 156	2	35	0	12	2	3	222	238	-	13

No.	PEPAMコード Code PEPAM	村落名 VILLAGE	州 REGION	県 DEPARTEMENT	村落共同体 OR	UTM (X)	UTM (Y)	ゾーン Zone	Altitude 地盤高 (m)	Epaisseur 層厚 (m)			Profondeur de Socle 基礎面深度 (m)	Piezomètre 地下水位 (m)	
1296	11113014	SINTHOU POLEL	MATAM	KANEL	ORKADIERE	726 914	1 694 876	5	25	13	0	0	158	171	9
1297	11113015	VENDOU BOSSEABE	MATAM	KANEL	ORKADIERE	715 740	1 694 044	2	25	0	2	0	224	226	11
1298	11113016	WALIDIALLA SAMBA DOUMEL	MATAM	KANEL	ORKADIERE	713 071	1 690 665	2	35	0	9	2	231	245	12
1299	11113018	SINTHIANE DIOUDE	MATAM	KANEL	ORKADIERE	719 576	1 704 023	5	22	17	0	0	178	196	9
1300	—	WAOUNDE	MATAM	KANEL	ORKADIERE	732 196	1 690 795	5	22	13	0	0	137	150	9
1301	11121006	DARA SALAM	MATAM	KANEL	OURO SIDY	700 142	1 701 169	2	50	0	7	5	279	299	10
1302	11121012	MANDJOUNBA	MATAM	KANEL	OURO SIDY	699 681	1 699 912	2	44	0	9	7	281	303	10
1303	11121014	NGANO	MATAM	KANEL	OURO SIDY	709 530	1 711 615	5	21	5	0	0	234	239	8
1304	11121017	SENO PALEL	MATAM	KANEL	OURO SIDY	697 887	1 701 994	2	38	0	9	9	285	308	10
1305	11121021	SOMONO NGANO	MATAM	KANEL	OURO SIDY	709 415	1 711 163	5	18	4	0	0	235	240	8
1306	11122001	BABINGUEL	MATAM	KANEL	OURO SIDY	681 211	1 621 224	2	60	0	24	29	380	466	23
1307	11122002	BOKIDIARRAL	MATAM	KANEL	OURO SIDY	661 732	1 623 480	1	55	0	96	63	268	511	2
1308	11122003	BOW	MATAM	KANEL	OURO SIDY	704 083	1 713 378	5	21	1	0	0	261	263	8
1309	11122006	FETE BOWAL	MATAM	KANEL	OURO SIDY	674 202	1 648 141	2	46	0	52	23	351	478	17
1310	11122008	FETE FAOUROU	MATAM	KANEL	OURO SIDY	649 237	1 663 079	1	39	0	89	32	306	517	32
1311	11122009	FORA DIAWARA	MATAM	KANEL	OURO SIDY	703 295	1 705 545	5	24	0	0	0	277	277	9
1312	11122010	FOUMIHARA DEMBOUBE	MATAM	KANEL	OURO SIDY	694 681	1 707 655	2	32	0	9	12	291	312	9
1313	11122012	FOUMIHARA DIOBES	MATAM	KANEL	OURO SIDY	692 780	1 707 988	2	37	0	12	14	292	319	9
1314	11122013	GASSABE	MATAM	KANEL	OURO SIDY	664 455	1 608 792	3	62	0	101	90	224	512	3
1315	11122014	GOUREL	MATAM	KANEL	OURO SIDY	665 726	1 689 837	1	53	0	65	16	315	436	28
1316	11122019	LOUGUERE MBABA	MATAM	KANEL	OURO SIDY	655 297	1 659 756	1	39	0	84	31	319	515	27
1317	11122020	MBOUNGUEL	MATAM	KANEL	OURO SIDY	673 917	1 622 587	2	56	0	41	36	365	486	20
1318	11122022	MEDINA TOROBE	MATAM	KANEL	OURO SIDY	692 626	1 703 525	2	50	0	16	14	294	327	10
1319	11122023	NABA	MATAM	KANEL	OURO SIDY	656 704	1 657 691	1	41	0	83	31	323	517	25
1320	11122024	NAMARY	MATAM	KANEL	OURO SIDY	645 837	1 667 678	1	40	0	88	30	305	513	36
1321	11122025	NGHARE	MATAM	KANEL	OURO SIDY	658 169	1 602 476	3	55	0	132	112	160	526	3
1322	11122026	ODOBERE	MATAM	KANEL	OURO SIDY	704 042	1 721 342	5	19	11	0	0	243	254	7
1323	11122027	OURO CEBO	MATAM	KANEL	OURO SIDY	668 253	1 689 342	1	54	0	62	15	316	430	27
1324	11122028	OURO SIDY	MATAM	KANEL	OURO SIDY	695 923	1 706 287	2	32	0	9	11	289	309	9
1325	11122029	RANEROU ORIENTAL	MATAM	KANEL	OURO SIDY	683 062	1 639 115	2	50	0	32	20	363	450	21
1326	11122030	SINTHIANE	MATAM	KANEL	OURO SIDY	691 827	1 714 123	2	27	0	8	14	290	312	8

No.	PEPAMコード Code PEPAM	村落名 VILLAGE	州 REGION	県 DEPARTEMENT	村落共同体 OR	UTM (X)	UTM (Y)	ゾーン Zone	Altitude 地盤高 (m)	Epaisseur 層厚 (m)			Profondeur de Socle 基礎面深度 (m)	Piezomètre 地下水位 (m)	
1327	11122031	SORINGHO PULAR	MATAM	KANEL	OURO SIDY	700 799	1 708 383	5	22	0	0	0	284	-	9
1328	11122032	SORINGHO SEBBE	MATAM	KANEL	OURO SIDY	700 123	1 708 290	5	24	0	0	0	288	-	9
1329	11122033	SOSSOBES	MATAM	KANEL	OURO SIDY	664 067	1 659 691	1	55	0	71	24	339	500	24
1330	11122036	THIEMPING	MATAM	KANEL	OURO SIDY	700 781	1 724 802	5	20	14	0	0	249	263	-
1331	11122037	TOUBERE AMADOU	MATAM	KANEL	OURO SIDY	686 673	1 617 406	2	62	0	20	32	365	450	-
1332	11122038	TOUMBE DIAOBE	MATAM	KANEL	OURO SIDY	665 839	1 603 523	3	62	0	104	106	197	513	4
1333	11122039	TOUMBE KAHE	MATAM	KANEL	OURO SIDY	663 649	1 603 104	3	62	0	113	109	183	517	4
1334	11122040	TOUMBEL BALI	MATAM	KANEL	OURO SIDY	661 384	1 605 036	3	57	0	118	104	186	520	3
1335	11122041	WABINDOU	MATAM	KANEL	OURO SIDY	668 196	1 654 269	1	47	0	65	25	346	496	20
1336	11223024	OURO NGADIARY	MATAM	KANEL	OURO SIDY	695 469	1 705 460	2	32	0	10	12	290	313	-
1337	-	DAROU SALAM NAIKY	MATAM	KANEL	OURO SIDY	689 763	1 700 520	2	41	0	8	7	281	302	-
1338	-	DOLOL SOUBALO	MATAM	KANEL	OURO SIDY	704 927	1 723 458	5	27	13	0	0	236	249	-
1339	-	FOUMIHARA DIAMWELY	MATAM	KANEL	OURO SIDY	695 374	1 708 013	2	29	0	8	11	290	309	-
1340	-	KANEL	MATAM	KANEL	OURO SIDY	696 004	1 713 608	2	22	0	2	4	290	296	-
1341	-	KOLIMALDI	MATAM	KANEL	OURO SIDY	664 906	1 624 885	1	54	0	81	54	297	505	3
1342	-	LOTOKE	MATAM	KANEL	OURO SIDY	692 112	1 713 079	2	27	0	8	14	290	313	-
1343	-	NAIKY	MATAM	KANEL	OURO SIDY	660 286	1 669 324	1	55	0	72	19	329	489	29
1344	-	NEL BA	MATAM	KANEL	OURO SIDY	656 581	1 658 094	1	42	0	83	31	322	516	25
1345	-	NGELEMOUN (WABINDOUL)	MATAM	KANEL	OURO SIDY	668 196	1 654 269	1	47	0	65	25	346	496	20
1346	-	THIALY MAKKA	MATAM	KANEL	OURO SIDY	703 162	1 715 722	5	20	4	0	0	260	263	-
1347	-	THIALY SOUBALO	MATAM	KANEL	OURO SIDY	703 232	1 717 083	5	19	6	0	0	256	262	-
1348	11111004	BOULONE (BOULONE SAMBA D)	MATAM	KANEL	SINTHIOU BAMAMBE	712 779	1 639 674	2	65	0	12	16	271	316	-
1349	11111014	ISTIGA AMADOU	MATAM	KANEL	SINTHIOU BAMAMBE	723 182	1 654 509	2	80	0	7	10	195	220	-
1350	11111017	LOUQUE NODY	MATAM	KANEL	SINTHIOU BAMAMBE	718 547	1 627 249	2	66	0	11	18	250	297	-
1351	11111021	OURO HAMATH	MATAM	KANEL	SINTHIOU BAMAMBE	718 185	1 642 172	2	63	0	11	16	241	283	-
1352	11111027	SINTHIOU SILEVE	MATAM	KANEL	SINTHIOU BAMAMBE	716 107	1 632 870	2	62	0	11	17	259	304	-
1353	11121001	BARMA THOLE	MATAM	KANEL	SINTHIOU BAMAMBE	712 907	1 711 983	5	19	8	0	0	214	222	-
1354	11121002	BANADJI	MATAM	KANEL	SINTHIOU BAMAMBE	700 799	1 700 301	2	41	0	7	6	278	297	-
1355	11121004	BAPALEL	MATAM	KANEL	SINTHIOU BAMAMBE	718 433	1 710 516	5	23	13	0	0	184	197	-
1356	11121005	DAIBA	MATAM	KANEL	SINTHIOU BAMAMBE	703 841	1 699 016	2	30	0	5	4	269	284	-

No.	PEPAMコード Code PEPAM	村落名 VILLAGE	州 REGION	県 DEPARTEMENT	村落共同体 OR	UTM (X)	UTM (Y)	ゾーン Zone	Altitude 地盤高 (m)	Epaisseur 層厚 (m)				Profondeur de Socle 基礎面深度(m)	Piezomètre 地下水位 (m)
1357	11121007	FASS DIAOBE	MATAM	KANEL	SINTHIOU BAMAMBE	709 458	1 702 621	5	22	2	0	0	247	249	9
1358	11121008	HAMADY (AMADY) OUNARE	MATAM	KANEL	SINTHIOU BAMAMBE	712 830	1 697 594	2	22	0	1	0	235	237	10
1359	11121009	KELLOL	MATAM	KANEL	SINTHIOU BAMAMBE	701 226	1 690 460	2	37	0	13	6	278	310	13
1360	11121010	LORDOUGA	MATAM	KANEL	SINTHIOU BAMAMBE	715 602	1 654 060	2	91	0	10	13	241	277	20
1361	11121013	NENDORY	MATAM	KANEL	SINTHIOU BAMAMBE	709 266	1 697 622	2	29	0	3	2	250	258	10
1362	11121015	ORNDOLDE	MATAM	KANEL	SINTHIOU BAMAMBE	717 925	1 713 098	5	22	13	0	0	187	199	8
1363	11121016	SAVA DOGUEL	MATAM	KANEL	SINTHIOU BAMAMBE	697 710	1 630 574	2	56	0	14	19	23	340	28
1364	11121018	SINTHIOU BAMAMBE	MATAM	KANEL	SINTHIOU BAMAMBE	700 242	1 699 846	2	39	0	8	7	279	301	10
1365	11121019	TEKINGUEL	MATAM	KANEL	SINTHIOU BAMAMBE	700 699	1 693 475	2	40	0	11	6	12	280	12
1366	11121020	VENDOU NODY	MATAM	KANEL	SINTHIOU BAMAMBE	702 172	1 695 668	2	34	0	8	5	10	275	11
1367	—	ANDI YARY	MATAM	KANEL	SINTHIOU BAMAMBE	696 082	1 691 261	2	45	0	18	8	14	291	12
1368	—	DINDOUDI	MATAM	KANEL	SINTHIOU BAMAMBE	722 487	1 621 180	2	69	0	12	19	19	234	41
1369	—	GOUREL HADJ	MATAM	KANEL	SINTHIOU BAMAMBE	716 483	1 650 616	2	84	0	11	14	13	241	21
1370	—	MODY KELLOL	MATAM	KANEL	SINTHIOU BAMAMBE	700 976	1 689 835	2	47	0	14	6	13	278	13
1371	11311002	BADAGOR	MATAM	RANEROU-FERLO	LOUGRE THIOLY	575 971	1 718 602	1	52	0	79	46	57	315	12
1372	11311006	BOULOGNE (MBELOGNE)	MATAM	RANEROU-FERLO	LOUGRE THIOLY	528 698	1 729 528	1	29	0	67	49	62	446	17
1373	11311007	DAYOUTE	MATAM	RANEROU-FERLO	LOUGRE THIOLY	527 470	1 717 636	1	42	0	64	54	68	465	16
1374	11311008	GALLET I	MATAM	RANEROU-FERLO	LOUGRE THIOLY	545 322	1 719 176	1	39	0	74	53	64	414	20
1375	11311009	GALLET II	MATAM	RANEROU-FERLO	LOUGRE THIOLY	548 423	1 718 143	1	43	0	74	52	63	406	10
1376	11311010	GUIRDE LATHIE	MATAM	RANEROU-FERLO	LOUGRE THIOLY	559 474	1 724 540	1	47	0	76	46	56	387	21
1377	11311012	KOSSASS MBAYNABE (KASSAS)	MATAM	RANEROU-FERLO	LOUGRE THIOLY	536 058	1 705 496	1	41	0	64	58	71	467	16
1378	11311013	KOSSASSE NAMARY	MATAM	RANEROU-FERLO	LOUGRE THIOLY	527 591	1 709 331	1	38	0	61	57	71	482	14
1379	11311014	LOUGRE THIOLY DIALLOUBE	MATAM	RANEROU-FERLO	LOUGRE THIOLY	538 117	1 720 732	1	34	0	74	54	66	432	18
1380	11311016	LOUGRE THIOLY FAFABES I	MATAM	RANEROU-FERLO	LOUGRE THIOLY	530 993	1 705 735	1	46	0	62	58	72	482	15
1381	11311017	LOUGRE THIOLY FAFABES II	MATAM	RANEROU-FERLO	LOUGRE THIOLY	543 216	1 718 856	1	40	0	74	53	65	420	19
1382	11311018	LOUGRE THIOLY FAFABES III	MATAM	RANEROU-FERLO	LOUGRE THIOLY	542 621	1 718 647	1	40	0	74	54	65	422	19
1383	11311019	LOUGRE THIOLY FAFABES IV	MATAM	RANEROU-FERLO	LOUGRE THIOLY	541 265	1 720 085	1	37	0	74	53	65	424	19
1384	11311020	LOUGRE THIOLY MAUREI	MATAM	RANEROU-FERLO	LOUGRE THIOLY	537 059	1 721 682	1	31	0	73	53	66	433	18
1385	11311021	LOUGRE THIOLY MAURE2	MATAM	RANEROU-FERLO	LOUGRE THIOLY	537 165	1 720 880	1	33	0	73	54	66	434	18
1386	11311022	LOUGRE THIOLY THIANOR	MATAM	RANEROU-FERLO	LOUGRE THIOLY	537 969	1 722 020	1	36	0	74	53	65	431	18

No.	PEPAMコード Code PEPAM	村落名 VILLAGE	州 REGION	県 DEPARTEMENT	村落共同体 OR	UTM (X)	UTM (Y)	ゾーン Zone	Altitude 地盤高 (m)	Epaisseur 層厚 (m)				Profondeur de Socle 基礎面深度 (m)	Piezomètre 地下水位 (m)		
1387	11311024	NDIAYENE FAFABES (NDIAY)	MATAM	RANEROU-FERLO	LOUGRE THOLY	561 768	1 726 987	1	48	0	76	44	54	359	533	22	12
1388	11311025	NDIAYENE LATHIE (NDIAYEN)	MATAM	RANEROU-FERLO	LOUGRE THOLY	563 970	1 728 069	1	42	0	76	43	53	352	524	22	12
1389	11311026	SADOCK I	MATAM	RANEROU-FERLO	LOUGRE THOLY	542 483	1 732 732	1	45	0	72	46	57	409	585	19	11
1390	11311027	SADOCK II	MATAM	RANEROU-FERLO	LOUGRE THOLY	542 761	1 732 431	1	47	0	73	46	57	409	585	19	11
1391	11311028	SADOCK III	MATAM	RANEROU-FERLO	LOUGRE THOLY	543 139	1 732 692	1	47	0	73	46	57	408	583	20	11
1392	11311029	THIOUNKOUNGHEUL	MATAM	RANEROU-FERLO	LOUGRE THOLY	543 001	1 738 336	1	35	0	71	43	53	405	571	20	12
1393	—	LOUGRE THOLLY DJALLOUBE	MATAM	RANEROU-FERLO	LOUGRE THOLY	538 589	1 721 702	1	35	0	74	53	65	429	622	18	10
1394	—	SAMBA RACKY I	MATAM	RANEROU-FERLO	LOUGRE THOLY	536 200	1 705 481	1	41	0	64	58	71	466	660	16	10
1395	—	SAMBA RACKY 2	MATAM	RANEROU-FERLO	LOUGRE THOLY	536 883	1 701 883	1	55	0	63	59	72	472	667	15	10
1396	11122007	FETE BOWE (MBAILA)	MATAM	RANEROU-FERLO	OULDALAYE	663 035	1 652 174	1	47	0	75	30	70	339	515	20	15
1397	11122021	MBOUNG	MATAM	RANEROU-FERLO	OULDALAYE	654 412	1 625 564	1	49	0	122	72	103	224	521	2	15
1398	11312001	BELEL	MATAM	RANEROU-FERLO	OULDALAYE	635 260	1 679 264	1	33	0	86	34	67	303	490	High	11
1399	11312003	BOULA TALU (TALI)	MATAM	RANEROU-FERLO	OULDALAYE	595 932	1 685 951	1	26	0	82	62	66	252	462	High	12
1400	11312004	BOULOGNE SENO	MATAM	RANEROU-FERLO	OULDALAYE	580 753	1 656 054	1	32	0	111	57	86	302	556	21	12
1401	11312005	CIVCOBE ORIENTAL	MATAM	RANEROU-FERLO	OULDALAYE	639 198	1 628 617	1	42	0	140	76	105	219	540	8	14
1402	11312006	CIVJABE ORIENTAL	MATAM	RANEROU-FERLO	OULDALAYE	617 541	1 687 815	1	33	0	67	65	99	233	484	High	11
1403	11312007	DAROU NEMA	MATAM	RANEROU-FERLO	OULDALAYE	568 468	1 682 391	1	49	0	77	58	64	366	565	23	10
1404	11312008	DAR SALAM	MATAM	RANEROU-FERLO	OULDALAYE	603 224	1 688 876	1	32	0	67	68	88	236	458	High	11
1405	11312009	DOUBY DERO	MATAM	RANEROU-FERLO	OULDALAYE	633 268	1 625 655	1	47	0	135	98	106	210	548	8	15
1406	11312010	DOUNOUBEL	MATAM	RANEROU-FERLO	OULDALAYE	638 199	1 601 324	3	54	0	184	96	128	149	557	3	16
1407	11312011	BOUTOUDJ	MATAM	RANEROU-FERLO	OULDALAYE	643 382	1 626 663	1	50	0	139	74	107	216	536	5	14
1408	11312012	FASS FERLO	MATAM	RANEROU-FERLO	OULDALAYE	609 225	1 688 709	1	39	0	57	72	102	228	460	39	11
1409	11312013	FOURDOU MBAILA	MATAM	RANEROU-FERLO	OULDALAYE	591 195	1 682 301	1	30	0	91	57	49	271	469	High	12
1410	11312014	GASSE BARREDJI	MATAM	RANEROU-FERLO	OULDALAYE	617 549	1 716 431	1	51	0	93	29	86	222	430	33	19
1411	11312015	GASSE DJABE	MATAM	RANEROU-FERLO	OULDALAYE	571 416	1 688 090	1	27	0	79	55	57	352	543	24	11
1412	11312016	GASSE DORO	MATAM	RANEROU-FERLO	OULDALAYE	602 933	1 690 962	1	34	0	66	66	89	236	457	High	12
1413	11312017	GASSEL	MATAM	RANEROU-FERLO	OULDALAYE	606 163	1 692 310	1	32	0	56	67	99	230	456	High	11
1414	11312018	GASSI SAFALBES	MATAM	RANEROU-FERLO	OULDALAYE	602 891	1 690 813	1	32	0	66	66	89	236	457	High	12
1415	11312019	GOUREL FADOUBES	MATAM	RANEROU-FERLO	OULDALAYE	643 983	1 603 138	3	64	0	171	98	128	150	547	3	16
1416	11312020	HODIODOU	MATAM	RANEROU-FERLO	OULDALAYE	621 539	1 693 573	1	39	0	72	53	99	233	457	High	12
1417	11312021	HOUDALLAYE	MATAM	RANEROU-FERLO	OULDALAYE	644 375	1 672 798	1	36	0	86	27	82	308	503	High	12

No.	PEPAMコード Code PEPAM	村落名 VILLAGE	州 REGION	県 DEPARTEMENT	村落共同体 OR	UTM (X)	UTM (Y)	ゾーン Zone	Altitude 地盤高 (m)	Epaisseur 層厚 (m)				Profondeur de Socle 基礎面深度(m)	Piezomètre 地下水位 (m)		
1418	11312022	KACK	MATAM	RANEROU-FERLO	OU DALAYE	548 792	1 673 987	1	38	0	53	78	86	470	687	14	9
1419	11312023	KATANE	MATAM	RANEROU-FERLO	OU DALAYE	596 553	1 710 982	1	58	0	79	47	75	252	454	32	14
1420	11312024	KORE KABY	MATAM	RANEROU-FERLO	OU DALAYE	619 895	1 631 126	1	60	0	130	121	93	213	557	14	15
1421	11312025	KOUROUKANE	MATAM	RANEROU-FERLO	OU DALAYE	637 968	1 608 130	3	46	0	166	97	122	169	554	3	17
1422	11312026	LOUGUE THIECOUDJI	MATAM	RANEROU-FERLO	OU DALAYE	610 370	1 620 529	1	38	0	133	134	91	223	581	9	17
1423	11312027	LOUMBI NIALBI	MATAM	RANEROU-FERLO	OU DALAYE	628 659	1 681 044	1	36	0	86	49	76	272	482	High	11
1424	11312029	LOUMBOL SAMBA ABDOUL	MATAM	RANEROU-FERLO	OU DALAYE	635 810	1 694 675	1	45	0	94	33	83	248	458	40	12
1425	11312030	MBAME	MATAM	RANEROU-FERLO	OU DALAYE	601 002	1 639 192	1	52	0	132	119	72	235	559	18	16
1426	11312031	MBOUL BOKI	MATAM	RANEROU-FERLO	OU DALAYE	557 719	1 696 916	1	34	0	69	58	66	401	594	21	10
1427	11312032	MBOUL GAWDI	MATAM	RANEROU-FERLO	OU DALAYE	558 165	1 697 378	1	36	0	70	58	65	398	591	21	10
1428	11312033	MEDINA FERLO	MATAM	RANEROU-FERLO	OU DALAYE	618 975	1 686 774	1	33	0	71	64	96	236	466	High	10
1429	11312034	NACARA (GAWDA)	MATAM	RANEROU-FERLO	OU DALAYE	560 860	1 682 370	1	34	0	69	63	71	400	604	20	9
1430	11312035	NAOURE I	MATAM	RANEROU-FERLO	OU DALAYE	559 778	1 664 202	1	30	0	73	74	91	405	643	15	8
1431	11312036	NAOURE CENTRAL	MATAM	RANEROU-FERLO	OU DALAYE	560 223	1 663 546	1	28	0	74	73	92	402	642	15	8
1432	11312037	NDAYAR	MATAM	RANEROU-FERLO	OU DALAYE	609 773	1 692 572	1	31	0	52	69	109	226	456	High	11
1433	11312038	NDEYBATO	MATAM	RANEROU-FERLO	OU DALAYE	632 140	1 679 917	1	35	0	87	41	70	288	486	High	11
1434	11312040	NGALA NDAO	MATAM	RANEROU-FERLO	OU DALAYE	585 608	1 682 266	1	26	0	92	54	38	302	486	High	12
1435	11312041	OURO ALY	MATAM	RANEROU-FERLO	OU DALAYE	648 310	1 600 226	3	52	0	162	109	132	139	541	3	17
1436	11312042	OURO BOULI	MATAM	RANEROU-FERLO	OU DALAYE	565 833	1 683 259	1	38	0	74	59	66	377	577	22	10
1437	11312047	SINTHOU MAMADOU	MATAM	RANEROU-FERLO	OU DALAYE	625 839	1 618 176	1	42	0	120	131	107	206	563	6	18
1438	11312048	SINTHOU NAOURE	MATAM	RANEROU-FERLO	OU DALAYE	559 589	1 663 569	1	30	0	73	74	92	406	645	15	8
1439	11312049	SODORE	MATAM	RANEROU-FERLO	OU DALAYE	575 092	1 686 919	1	45	0	93	54	79	332	558	22	10
1440	11312050	SORINGO	MATAM	RANEROU-FERLO	OU DALAYE	552 500	1 685 247	1	34	0	62	66	75	438	642	17	9
1441	11312051	TEKINGUEL	MATAM	RANEROU-FERLO	OU DALAYE	630 879	1 692 423	1	44	0	88	40	87	246	461	41	11
1442	11312052	TOURE DIAOBE	MATAM	RANEROU-FERLO	OU DALAYE	557 340	1 688 860	1	27	0	67	62	69	412	610	20	10
1443	11312053	VENDOU ALY	MATAM	RANEROU-FERLO	OU DALAYE	591 288	1 683 390	1	27	0	90	57	48	272	467	High	12
1444	11312054	VENNDOU MAKAM	MATAM	RANEROU-FERLO	OU DALAYE	621 935	1 685 705	1	30	0	76	60	90	244	470	High	10
1445	11312055	VENDOU NGARY	MATAM	RANEROU-FERLO	OU DALAYE	599 464	1 690 804	1	34	0	71	63	79	245	458	High	12
1446	11312056	VENDOU NGESSOU LOMBEL	MATAM	RANEROU-FERLO	OU DALAYE	561 368	1 686 473	1	26	0	70	61	68	396	594	21	10
1447	11312057	VENDOU AMADOU (THIARNGUY)	MATAM	RANEROU-FERLO	OU DALAYE	596 188	1 688 347	1	33	0	78	61	68	254	461	High	12

No.	PEPAMコード Code PEPAM	村落名 VILLAGE	州 REGION	県 DEPARTEMENT	村落共同体 OR	UTM (X)	UTM (Y)	ゾーン Zone	Altitude 地盤高 (m)	Epaisseur 層厚 (m)				Profondeur de Socle 基礎面深度 (m)	Piezomètre 地下水位 (m)		
1448	11312058	VENDOU BOUBOU (BOULA)	MATAM	RANEROU-FERLO	OU DALAYE	596 352	1 686 330	1	28	0	80	62	68	251	462	High	12
1449	11312059	WOPPA	MATAM	RANEROU-FERLO	OU DALAYE	564 863	1 660 637	1	31	0	85	68	93	375	621	16	8
1450	11313028	MBAKEDJI SAMBA NIAKY	MATAM	RANEROU-FERLO	OU DALAYE	592 743	1 621 818	1	37	0	141	123	82	265	610	7	16
1451	—	BELI THIOUR	MATAM	RANEROU-FERLO	OU DALAYE	582 956	1 681 770	1	28	0	91	54	42	311	498	High	12
1452	—	BOGAL (SALALATOU)	MATAM	RANEROU-FERLO	OU DALAYE	651 236	1 600 590	3	54	0	154	112	130	141	537	3	17
1453	—	FOUYNDOU	MATAM	RANEROU-FERLO	OU DALAYE	596 202	1 689 762	1	34	0	77	60	69	254	460	34	12
1454	—	HIRANIBA	MATAM	RANEROU-FERLO	OU DALAYE	593 430	1 685 767	1	30	0	85	58	57	263	463	High	12
1455	—	KAWEL	MATAM	RANEROU-FERLO	OU DALAYE	652 307	1 626 551	1	45	0	126	72	104	221	524	3	15
1456	—	KODJOLEL NGALA	MATAM	RANEROU-FERLO	OU DALAYE	585 473	1 679 563	1	32	0	94	55	42	301	491	29	12
1457	—	MEDINA FASS	MATAM	RANEROU-FERLO	OU DALAYE	636 041	1 677 262	1	38	0	87	35	68	304	493	High	11
1458	—	MEDINA MBEM MBEM	MATAM	RANEROU-FERLO	OU DALAYE	582 195	1 629 567	1	31	0	136	109	81	295	620	8	15
1459	—	NDIARY NDILOFA	MATAM	RANEROU-FERLO	OU DALAYE	659 660	1 655 020	1	41	0	80	31	75	331	517	22	14
1460	—	NIARWEL	MATAM	RANEROU-FERLO	OU DALAYE	597 839	1 620 456	1	34	0	140	127	84	251	602	7	16
1461	—	PATOUKI OCCIDENTAL	MATAM	RANEROU-FERLO	OU DALAYE	644 561	1 699 109	1	46	0	89	26	64	271	450	35	12
1462	—	RANEROU	MATAM	RANEROU-FERLO	OU DALAYE	611 599	1 691 415	1	35	0	52	70	110	225	457	High	11
1463	—	SAVADOGUEL	MATAM	RANEROU-FERLO	OU DALAYE	601 480	1 687 877	1	32	0	71	67	82	239	459	High	12
1464	—	THIAYANGUEL	MATAM	RANEROU-FERLO	OU DALAYE	630 109	1 697 774	1	67	0	88	38	89	237	453	40	13
1465	—	WENDOU COLE (VILANENE)	MATAM	RANEROU-FERLO	OU DALAYE	592 176	1 631 025	1	53	0	135	117	78	262	592	12	16
1466	—	YONOUFERE	MATAM	RANEROU-FERLO	OU DALAYE	557 622	1 688 257	1	24	0	67	62	70	411	609	20	10
1467	5313039	KOUTHABA PEULH	MATAM	RANEROU-FERLO	VELINGARA	552 401	1 611 944	1	48	0	155	61	50	469	735	-6	14
1468	11313001	ADIA	MATAM	RANEROU-FERLO	VELINGARA	534 113	1 637 472	1	54	0	101	76	90	575	841	2	10
1469	11313002	BAGNOLOL LATHIE I	MATAM	RANEROU-FERLO	VELINGARA	553 169	1 682 396	1	28	0	62	85	95	444	686	13	8
1470	11313003	BAGNOLOL LATHIE II	MATAM	RANEROU-FERLO	VELINGARA	553 167	1 683 164	1	24	0	61	84	94	444	684	13	8
1471	11313004	BELEL TOUFFLE	MATAM	RANEROU-FERLO	VELINGARA	561 283	1 642 509	1	22	0	105	92	94	378	669	8	9
1472	11313005	BODEDJ	MATAM	RANEROU-FERLO	VELINGARA	549 362	1 616 290	1	50	0	150	58	45	501	753	-4	14
1473	11313006	BOKI MBONNO NDIENGAL	MATAM	RANEROU-FERLO	VELINGARA	537 894	1 623 971	1	44	0	125	73	61	564	824	-2	12
1474	11313007	BOKI MBONNO NDIAO	MATAM	RANEROU-FERLO	VELINGARA	537 716	1 624 308	1	44	0	124	74	62	564	825	-2	12
1475	11313008	BOULOGNE BALLY	MATAM	RANEROU-FERLO	VELINGARA	533 751	1 620 845	1	39	0	121	85	66	576	847	-4	13
1476	11313009	BOULOGNE THIECKY	MATAM	RANEROU-FERLO	VELINGARA	531 578	1 619 791	1	40	0	116	95	73	575	859	-4	13
1477	11313010	BOULY BOGUEL	MATAM	RANEROU-FERLO	VELINGARA	566 117	1 631 592	1	39	0	131	97	89	345	662	5	13
1478	11313011	BOUNDOU MBABA BARKEDJI	MATAM	RANEROU-FERLO	VELINGARA	541 835	1 616 820	1	45	0	146	49	32	566	794	-4	14

No.	PEPAMコード Code PEPAM	村落名 VILLAGE	州 REGION	県 DEPARTEMENT	村落共同体 OR	UTM (X)	UTM (Y)	ゾーン Zone	Altitude 地盤高 (m)	Epaisseur 層厚 (m)				Profondeur de Socle 基礎面深度(m)	Piezomètre 地下水位 (m)		
1479	11313012	BOUNDOU MBABA MBOURLONGNE	MATAM	RANEROU-FERLO	VELINGARA	538 918	1 616 702	1	44	0	142	54	34	580	810	-4	14
1480	11313013	BOUNDOU MBABA SANTHIE	MATAM	RANEROU-FERLO	VELINGARA	539 721	1 616 325	1	47	0	145	49	30	581	805	-4	14
1481	11313015	DANTHIALY	MATAM	RANEROU-FERLO	VELINGARA	567 244	1 633 305	1	31	0	126	99	88	341	655	6	13
1482	11313017	DAYANE DIABI	MATAM	RANEROU-FERLO	VELINGARA	525 520	1 629 500	1	45	0	101	92	88	600	882	-2	11
1483	11313018	DAYANE GASSEL	MATAM	RANEROU-FERLO	VELINGARA	527 722	1 631 612	1	45	0	102	87	87	598	873	-1	10
1484	11313019	DAYANE GUELODE	MATAM	RANEROU-FERLO	VELINGARA	524 301	1 628 877	1	45	0	100	94	89	602	885	-2	10
1485	11313020	DAYANE SELLE	MATAM	RANEROU-FERLO	VELINGARA	526 764	1 636 244	1	50	0	98	80	90	610	877	0	10
1486	11313021	DEMERDJA	MATAM	RANEROU-FERLO	VELINGARA	519 884	1 627 847	1	43	0	97	96	91	610	894	-3	10
1487	11313023	GAMBEL	MATAM	RANEROU-FERLO	VELINGARA	521 965	1 628 739	1	42	0	98	95	90	608	891	-3	10
1488	11313024	KHOL KHOL I	MATAM	RANEROU-FERLO	VELINGARA	531 785	1 614 781	1	50	0	123	88	66	570	847	-6	13
1489	11313025	KHOL KHOL II	MATAM	RANEROU-FERLO	VELINGARA	545 529	1 646 393	1	33	0	90	81	103	486	761	6	8
1490	11313026	KOUSSOUSSE	MATAM	RANEROU-FERLO	VELINGARA	564 867	1 637 360	1	29	0	113	101	89	355	658	7	11
1491	11313029	MBEM MBEM	MATAM	RANEROU-FERLO	VELINGARA	564 646	1 638 375	1	29	0	111	101	89	357	657	8	11
1492	11313030	MBONAYE II	MATAM	RANEROU-FERLO	VELINGARA	523 709	1 622 982	1	51	0	102	105	90	589	886	-4	11
1493	11313031	MEDINA DIAM DIAM	MATAM	RANEROU-FERLO	VELINGARA	551 483	1 637 006	1	43	0	115	82	90	448	735	4	9
1494	11313032	NDIANOYE	MATAM	RANEROU-FERLO	VELINGARA	545 602	1 616 125	1	49	0	150	51	36	536	772	-5	14
1495	11313033	NDIOGOS NDIENGUEL	MATAM	RANEROU-FERLO	VELINGARA	537 072	1 646 936	1	50	0	82	74	101	560	816	5	9
1496	11313034	NDIOGOS NGOUILLE	MATAM	RANEROU-FERLO	VELINGARA	539 072	1 648 936	1	34	0	74	80	102	544	800	6	8
1497	11313037	REWANE	MATAM	RANEROU-FERLO	VELINGARA	546 645	1 650 315	1	24	0	78	86	104	480	748	8	7
1498	11313038	SAB SABRE DIAM DIAM	MATAM	RANEROU-FERLO	VELINGARA	542 247	1 625 705	1	50	0	128	69	61	540	798	-1	12
1499	11313039	SAB SABRE I	MATAM	RANEROU-FERLO	VELINGARA	543 172	1 625 199	1	51	0	131	67	59	535	792	-1	12
1500	11313040	SESSOUME DOUBEL	MATAM	RANEROU-FERLO	VELINGARA	540 110	1 651 286	1	21	0	64	86	102	537	789	7	8
1501	11313041	SESSOUME	MATAM	RANEROU-FERLO	VELINGARA	540 555	1 652 028	1	22	0	61	88	102	533	785	8	8
1502	11313042	SEVELDE	MATAM	RANEROU-FERLO	VELINGARA	545 143	1 654 237	1	36	0	60	94	102	496	751	9	8
1503	11313043	THIAFALY	MATAM	RANEROU-FERLO	VELINGARA	537 595	1 662 661	1	24	0	31	98	97	557	782	9	9
1504	11313044	THIASKI DIOANABES	MATAM	RANEROU-FERLO	VELINGARA	525 145	1 662 344	1	45	0	76	46	93	656	870	7	9
1505	11313045	THIONOKH DIABE	MATAM	RANEROU-FERLO	VELINGARA	535 891	1 621 180	1	41	0	126	76	58	574	834	-3	13
1506	11313046	THIONOKH SANGHE (BOULOG)	MATAM	RANEROU-FERLO	VELINGARA	527 481	1 617 997	1	39	0	109	109	86	572	875	-5	12
1507	11313047	VELINGARA LAOBE	MATAM	RANEROU-FERLO	VELINGARA	534 321	1 658 938	1	28	0	55	61	108	589	813	8	9
1508	11313048	VELINGARA MAURE I	MATAM	RANEROU-FERLO	VELINGARA	534 852	1 658 510	1	24	0	48	73	106	584	810	8	9

No.	PEPAMコード Code PEPAM	村落名 VILLAGE	州 REGION	県 DEPARTEMENT	村落共同体 OR	UTM (X)	UTM (Y)	ゾーン Zone	Altitude 地盤高 (m)	Epaisseur 層厚 (m)				Profondeur de Socle 基礎面深度 (m)	Piezomètre 地下水位 (m)		
1509	11313049	VELINGARA MAURE II	MATAM	RANEROU-FERLO	VELINGARA	533 745	1 658 813	1	26	0	66	46	111	594	817	8	9
1510	11313052	VELINGARA NDIAO	MATAM	RANEROU-FERLO	VELINGARA	534 941	1 657 586	1	25	0	49	73	106	583	812	8	9
1511	11313053	VELINGARA OULOLOF I	MATAM	RANEROU-FERLO	VELINGARA	533 895	1 658 506	1	26	0	65	48	111	593	817	8	9
1512	11313054	VELINGARA OUIROUBES	MATAM	RANEROU-FERLO	VELINGARA	534 828	1 658 994	1	24	0	47	74	105	584	809	8	9
1513	11313055	VELINGARA THANOR	MATAM	RANEROU-FERLO	VELINGARA	534 342	1 658 660	1	25	0	56	60	108	589	813	8	9
1514	11313056	VENDOU ILLO	MATAM	RANEROU-FERLO	VELINGARA	528 674	1 654 659	1	48	0	86	39	103	638	865	6	9
1515	11313057	VINDOU NAMARY	MATAM	RANEROU-FERLO	VELINGARA	551 927	1 622 676	1	53	0	141	69	60	472	743	-2	13
1516	11313058	DAYANE KODIOLEL	MATAM	RANEROU-FERLO	VELINGARA	527 177	1 630 380	1	48	0	102	89	87	597	876	-2	11
1517	11313062	WOULEDJ (WOULEDJ DIALLO)	MATAM	RANEROU-FERLO	VELINGARA	556 715	1 662 261	1	29	0	69	79	94	422	665	14	8
1518	11313064	VELINGARA OULOLOF II	MATAM	RANEROU-FERLO	VELINGARA	534 019	1 657 985	1	28	0	65	48	112	593	817	8	9
1519	11313066	THASKY BISNABES	MATAM	RANEROU-FERLO	VELINGARA	525 581	1 661 737	1	48	0	77	44	94	655	870	7	9
1520	—	DAROU RAHMANE MBOUNDOU	MATAM	RANEROU-FERLO	VELINGARA	540 536	1 616 586	1	44	0	145	49	31	575	800	-4	14
1521	—	GAYE THIALY	MATAM	RANEROU-FERLO	VELINGARA	542 007	1 619 373	1	53	0	141	56	40	559	796	-3	13
1522	—	MBAKEDJI ALPHA	MATAM	RANEROU-FERLO	VELINGARA	520 545	1 618 295	1	49	0	102	107	91	583	883	-6	11
1523	—	MBONAYE I	MATAM	RANEROU-FERLO	VELINGARA	521 709	1 620 982	1	54	0	101	107	91	587	887	-5	11
1524	—	NGABITOL I	MATAM	RANEROU-FERLO	VELINGARA	534 990	1 624 002	1	52	0	120	81	67	573	841	-3	12
1525	—	NGABITOL II	MATAM	RANEROU-FERLO	VELINGARA	535 631	1 614 233	1	54	0	136	67	47	574	824	-5	13
1526	—	SORO	MATAM	RANEROU-FERLO	VELINGARA	516 100	1 619 078	1	35	0	99	103	92	593	886	-6	10
1527	—	SOUSSETE	MATAM	RANEROU-FERLO	VELINGARA	544 857	1 626 634	1	50	0	129	70	63	520	782	-1	12
1528	—	VELINGARA FASS	MATAM	RANEROU-FERLO	VELINGARA	551 445	1 646 428	1	25	0	99	81	105	437	722	7	7
1529	—	VELINGARA NDIALAL	MATAM	RANEROU-FERLO	VELINGARA	534 522	1 657 958	1	24	0	55	62	109	588	814	8	9
1530	—	WENDOU THOMEL	MATAM	RANEROU-FERLO	VELINGARA	525 879	1 615 712	1	39	0	109	110	87	568	874	-6	12

Q: Quaternaire (第四紀層)、CT: Continental terminal / Oligo-Miocène (コロンチネンタルターミナル層 / 漸新-中新統)、Eo: Eocene (始新統)、Pal: Paléocène (晩新統)、Ma: Maastrichtien (マストリヒアン層)

1.6 Caractéristiques Hydrogéologiques (roches du socle)

No.	PEPAM コード Code PEPAM	村落名 VILLAGE	州 REGION	県 DEPARTEMEN	村落共同体 CR	UTM (X)	UTM (Y)	ゾーン Zone	表層地質 Géologie de surface
1	5341005	BELLY WAMEDAKA	TAMBACOUNDA	TAMBACOUNDA	DIALACOTO	762 745	1 478 848	B	Infracambrien ou Cambrien supérieur (Grès, Pélite, Grauwackes)
2	5341022	MADINA MISSIRAH (MADINA)	TAMBACOUNDA	TAMBACOUNDA	DIALACOTO	676 664	1 433 357	B	Rhyolithes, dacites et délinéites
3	5341025	MAMBOYA DIALIKO	TAMBACOUNDA	TAMBACOUNDA	DIALACOTO	687 238	1 410 346	B	Infracambrien ou Cambrien supérieur (Grès, Pélite, Grauwackes)
4	5341026	MANSADALLA	TAMBACOUNDA	TAMBACOUNDA	DIALACOTO	723 931	1 469 882	B	Granite syntectonique
5	5341028	MISSIRAH DAMANTAN	TAMBACOUNDA	TAMBACOUNDA	DIALACOTO	676 187	1 434 812	B	Rhyolithes, dacites et délinéites
6	5341030	SINTHIOU DIATAFITA	TAMBACOUNDA	TAMBACOUNDA	DIALACOTO	772 337	1 464 160	B	Infracambrien ou Cambrien supérieur (Grès, Pélite, Grauwackes)
7	5341032	TIMBIFARA	TAMBACOUNDA	TAMBACOUNDA	DIALACOTO	765 102	1 484 068	B	Infracambrien ou Cambrien supérieur (Grès, Pélite, Grauwackes)
8	5111004	BELY POURY	TAMBACOUNDA	BAKEL	BANI ISRAEL	759 808	1 510 716	B	Infracambrien ou Cambrien supérieur (Grès, Pélite, Grauwackes)
9	5111007	BOKOLAKHO	TAMBACOUNDA	BAKEL	BANI ISRAEL	766 202	1 505 672	B	Infracambrien ou Cambrien supérieur (Grès, Pélite, Grauwackes)
10	5111010	BOUTOUGOU FARA	TAMBACOUNDA	BAKEL	BANI ISRAEL	772 356	1 482 618	B	Infracambrien ou Cambrien supérieur (Grès, Pélite, Grauwackes)
11	5111012	DALAFING (DALAFI)	TAMBACOUNDA	BAKEL	BANI ISRAEL	781 077	1 511 460	B	Infracambrien ou Cambrien supérieur (Grès, Pélite, Grauwackes)
12	5111017	GALO	TAMBACOUNDA	BAKEL	BANI ISRAEL	777 274	1 480 132	B	Infracambrien ou Cambrien supérieur (Grès, Pélite, Grauwackes)
13	5111020	GOUTA CEBBE	TAMBACOUNDA	BAKEL	BANI ISRAEL	747 075	1 507 215	B	Infracambrien ou Cambrien métamorphique probable (Schiste, Quartzite)
14	5111022	KOVOYE	TAMBACOUNDA	BAKEL	BANI ISRAEL	782 083	1 498 314	B	Infracambrien ou Cambrien supérieur (Grès, Pélite, Grauwackes)
15	5111023	KAYAN	TAMBACOUNDA	BAKEL	BANI ISRAEL	790 465	1 473 064	B	Infracambrien ou Cambrien supérieur (Grès, Pélite, Grauwackes)
16	5111025	KINDIMERY	TAMBACOUNDA	BAKEL	BANI ISRAEL	767 743	1 490 700	B	Infracambrien ou Cambrien supérieur (Grès, Pélite, Grauwackes)
17	5111029	KOUFADOU	TAMBACOUNDA	BAKEL	BANI ISRAEL	770 501	1 502 379	B	Infracambrien ou Cambrien supérieur (Grès, Pélite, Grauwackes)
18	5111031	MADINA KODIOLON	TAMBACOUNDA	BAKEL	BANI ISRAEL	757 367	1 505 873	B	Infracambrien ou Cambrien métamorphique probable (Schiste, Quartzite)
19	5111032	MARAMA CITA	TAMBACOUNDA	BAKEL	BANI ISRAEL	773 607	1 506 288	B	Infracambrien ou Cambrien supérieur (Grès, Pélite, Grauwackes)
20	5111033	MAREBA	TAMBACOUNDA	BAKEL	BANI ISRAEL	751 518	1 496 500	B	Infracambrien ou Cambrien métamorphique probable (Schiste, Quartzite)
21	5111034	NGHO-NGHOYA	TAMBACOUNDA	BAKEL	BANI ISRAEL	771 523	1 489 495	B	Infracambrien ou Cambrien supérieur (Grès, Pélite, Grauwackes)
22	5111036	SAME SORY DICKO	TAMBACOUNDA	BAKEL	BANI ISRAEL	773 803	1 512 662	B	Infracambrien ou Cambrien supérieur (Grès, Pélite, Grauwackes)
23	5111042	SINTHIOU FODE	TAMBACOUNDA	BAKEL	BANI ISRAEL	754 267	1 509 193	B	Infracambrien ou Cambrien métamorphique probable (Schiste, Quartzite)
24	5111044	SINTHIOU SALIF	TAMBACOUNDA	BAKEL	BANI ISRAEL	770 633	1 483 764	B	Infracambrien ou Cambrien supérieur (Grès, Pélite, Grauwackes)
25	5111048	THIPPY	TAMBACOUNDA	BAKEL	BANI ISRAEL	767 891	1 499 871	B	Infracambrien ou Cambrien supérieur (Grès, Pélite, Grauwackes)
26	5153030	MANSAKODJI	TAMBACOUNDA	BAKEL	BANI ISRAEL	795 665	1 488 102	B	Infracambrien ou Cambrien supérieur (Grès, Pélite, Grauwackes)
27	—	SINTHIOU ALANAN	TAMBACOUNDA	BAKEL	BANI ISRAEL	774 392	1 468 191	B	Infracambrien ou Cambrien supérieur (Grès, Pélite, Grauwackes)
28	5142002	BELLY DJIMBARA	TAMBACOUNDA	BAKEL	DOUGUE	784 452	1 560 892	B	Infracambrien ou Cambrien supérieur (Grès, Pélite, Grauwackes)
29	5153024	DIDIE GASSAMA	TAMBACOUNDA	BAKEL	DOUGUE	786 953	1 546 479	B	Infracambrien ou Cambrien supérieur (Grès, Pélite, Grauwackes)
30	5121004	DEBOUKOULE	TAMBACOUNDA	BAKEL	BALOU	806 915	1 620 040	B	Infracambrien ou Cambrien supérieur (Grès, Pélite, Grauwackes)

No.	PEPAM コード Code PEPAM	村落名 VILLAGE	州 REGION	県 DEPARTEMENT	村落共同体 CR	UTM (X)	UTM (Y)	ゾーン Zone	表層地質 Géologie de surface
31	5121005	DEDJI	TAMBACOUNDA	BAKEL	BALOU	800 638	1 621 048	B	Infracambrien ou Cambrien supérieur (Grès, Péllite, Grauwackes)
32	5121006	DJIMBE	TAMBACOUNDA	BAKEL	BALOU	805 287	1 618 051	B	Infracambrien ou Cambrien supérieur (Grès, Péllite, Grauwackes)
33	5121008	HAMADJI	TAMBACOUNDA	BAKEL	BALOU	798 668	1 617 293	B	Infracambrien ou Cambrien supérieur (Grès, Péllite, Grauwackes)
34	5121010	SEBOU	TAMBACOUNDA	BAKEL	BALOU	804 177	1 625 392	B	Infracambrien ou Cambrien supérieur (Grès, Péllite, Grauwackes)
35	5122001	ALAHINA BAMBARA	TAMBACOUNDA	BAKEL	GABOU	771 198	1 640 889	B	Infracambrien ou Cambrien métamorphique probable (Schiste, Quartzite)
36	5122003	ALALEVI	TAMBACOUNDA	BAKEL	GABOU	764 363	1 643 062	B	Infracambrien ou Cambrien métamorphique probable (Schiste, Quartzite)
37	5122004	BEIMA	TAMBACOUNDA	BAKEL	GABOU	773 593	1 641 169	B	Infracambrien ou Cambrien métamorphique probable (Schiste, Quartzite)
38	5122005	BORDE DIAWARA	TAMBACOUNDA	BAKEL	GABOU	769 376	1 639 369	B	Infracambrien ou Cambrien métamorphique probable (Schiste, Quartzite)
39	5122006	DIABAL	TAMBACOUNDA	BAKEL	GABOU	772 638	1 636 201	B	Infracambrien ou Cambrien métamorphique probable (Schiste, Quartzite)
40	5122007	GABOU	TAMBACOUNDA	BAKEL	GABOU	778 830	1 628 777	B	Infracambrien ou Cambrien supérieur (Grès, Péllite, Grauwackes)
41	5122008	GOUNIA	TAMBACOUNDA	BAKEL	GABOU	776 384	1 640 156	B	Infracambrien ou Cambrien métamorphique probable (Schiste, Quartzite)
42	5122009	GOUREL DIALLOUBE	TAMBACOUNDA	BAKEL	GABOU	761 229	1 636 260	B	Infracambrien ou Cambrien métamorphique probable (Schiste, Quartzite)
43	5122010	GOUREL MANDIOU	TAMBACOUNDA	BAKEL	GABOU	784 812	1 627 340	B	Infracambrien ou Cambrien supérieur (Grès, Péllite, Grauwackes)
44	5122011	GUETHIE	TAMBACOUNDA	BAKEL	GABOU	782 582	1 634 008	B	Infracambrien ou Cambrien supérieur (Grès, Péllite, Grauwackes)
45	5122012	KADIEL SAMBOUBOU	TAMBACOUNDA	BAKEL	GABOU	782 905	1 622 503	B	Infracambrien ou Cambrien supérieur (Grès, Péllite, Grauwackes)
46	5122013	KADIEL (KAEL) SEOUDOU	TAMBACOUNDA	BAKEL	GABOU	764 918	1 635 856	B	Infracambrien ou Cambrien métamorphique probable (Schiste, Quartzite)
47	5122014	KAHÉ	TAMBACOUNDA	BAKEL	GABOU	762 537	1 642 870	B	Infracambrien ou Cambrien métamorphique probable (Schiste, Quartzite)
48	5122015	LOUMBOL TOBITO	TAMBACOUNDA	BAKEL	GABOU	760 489	1 633 852	B	Infracambrien ou Cambrien métamorphique probable (Schiste, Quartzite)
49	5122016	MADINA ABDOUL	TAMBACOUNDA	BAKEL	GABOU	761 399	1 635 566	B	Infracambrien ou Cambrien métamorphique probable (Schiste, Quartzite)
50	5122017	MARSA	TAMBACOUNDA	BAKEL	GABOU	786 544	1 629 466	B	Infracambrien ou Cambrien supérieur (Grès, Péllite, Grauwackes)
51	5122018	MAYEL AMATH	TAMBACOUNDA	BAKEL	GABOU	764 856	1 641 964	B	Infracambrien ou Cambrien métamorphique probable (Schiste, Quartzite)
52	5122019	MAYEL Fily	TAMBACOUNDA	BAKEL	GABOU	764 267	1 641 611	B	Infracambrien ou Cambrien métamorphique probable (Schiste, Quartzite)
53	5122020	MISSIRAH SAMBA YIDE	TAMBACOUNDA	BAKEL	GABOU	775 399	1 639 123	B	Infracambrien ou Cambrien métamorphique probable (Schiste, Quartzite)
54	5122021	MORBOUTOU	TAMBACOUNDA	BAKEL	GABOU	773 167	1 642 024	B	Infracambrien ou Cambrien métamorphique probable (Schiste, Quartzite)
55	5122022	OLOLDYOU BOUNDYOU	TAMBACOUNDA	BAKEL	GABOU	766 495	1 641 386	B	Infracambrien ou Cambrien métamorphique probable (Schiste, Quartzite)
56	5122023	OLOLDYOU ESCALE	TAMBACOUNDA	BAKEL	GABOU	769 698	1 645 496	B	Infracambrien ou Cambrien métamorphique probable (Schiste, Quartzite)
57	5122024	SAMBA GOURO	TAMBACOUNDA	BAKEL	GABOU	763 041	1 637 794	B	Infracambrien ou Cambrien métamorphique probable (Schiste, Quartzite)
58	5122025	SAMBA KONAYE	TAMBACOUNDA	BAKEL	GABOU	775 195	1 623 774	B	Infracambrien ou Cambrien métamorphique probable (Schiste, Quartzite)
59	5122026	SARE FADOUBE	TAMBACOUNDA	BAKEL	GABOU	782 615	1 623 796	B	Infracambrien ou Cambrien supérieur (Grès, Péllite, Grauwackes)
60	5122029	SINTHIOU MADINA	TAMBACOUNDA	BAKEL	GABOU	762 140	1 636 625	B	Infracambrien ou Cambrien métamorphique probable (Schiste, Quartzite)
61	5122030	SINTHIOU SE'YOU DORO	TAMBACOUNDA	BAKEL	GABOU	761 652	1 634 809	B	Infracambrien ou Cambrien métamorphique probable (Schiste, Quartzite)

No.	PEPAM コード Code PEPAM	村落名 VILLAGE	州 REGION	県 DEPARTEMENT	村落共同体 CR	UTM (X)	UTM (Y)	ゾーン Zone	表層地質 Géologie de surface
62	5122031	SINTHIOU THINGOLEL	TAMBACOUNDA	BAKEL	GABOU	762 064	1 635 148	B	Infracambrien ou Cambrien métamorphique probable (Schiste, Quartzite)
63	5122032	SIRA BAYDI	TAMBACOUNDA	BAKEL	GABOU	767 264	1 630 353	B	Infracambrien ou Cambrien métamorphique probable (Schiste, Quartzite)
64	5122033	SIRA DEMBOYE	TAMBACOUNDA	BAKEL	GABOU	768 148	1 630 406	B	Infracambrien ou Cambrien métamorphique probable (Schiste, Quartzite)
65	5122034	SIRA DOUNDOU	TAMBACOUNDA	BAKEL	GABOU	765 738	1 627 772	B	Infracambrien ou Cambrien métamorphique probable (Schiste, Quartzite)
66	5122035	SIRA MAMADOU BOCAR	TAMBACOUNDA	BAKEL	GABOU	766 577	1 630 602	B	Infracambrien ou Cambrien métamorphique probable (Schiste, Quartzite)
67	5122036	SIRA SAMBA NGADA	TAMBACOUNDA	BAKEL	GABOU	768 132	1 629 825	B	Infracambrien ou Cambrien métamorphique probable (Schiste, Quartzite)
68	5122037	SIRA SIMBING	TAMBACOUNDA	BAKEL	GABOU	767 318	1 630 118	B	Infracambrien ou Cambrien métamorphique probable (Schiste, Quartzite)
69	5122038	SIRA SISSIBE	TAMBACOUNDA	BAKEL	GABOU	767 489	1 630 856	B	Infracambrien ou Cambrien métamorphique probable (Schiste, Quartzite)
70	—	BAKEL	TAMBACOUNDA	BAKEL	GABOU	773 323	1 649 086	B	Infracambrien ou Cambrien métamorphique probable (Schiste, Quartzite)
71	—	HALA-HINA MAURE	TAMBACOUNDA	BAKEL	GABOU	771 469	1 641 118	B	Infracambrien ou Cambrien métamorphique probable (Schiste, Quartzite)
72	—	SAMBA NIAME	TAMBACOUNDA	BAKEL	GABOU	765 794	1 643 666	B	Infracambrien ou Cambrien métamorphique probable (Schiste, Quartzite)
73	5123001	BONDJI	TAMBACOUNDA	BAKEL	MOUDERY	756 221	1 660 041	B	Infracambrien ou Cambrien métamorphique probable (Schiste, Quartzite)
74	5123007	MANTHABOU	TAMBACOUNDA	BAKEL	MOUDERY	769 538	1 655 274	B	Infracambrien ou Cambrien métamorphique probable (Schiste, Quartzite)
75	5123008	MBOIMOYABE	TAMBACOUNDA	BAKEL	MOUDERY	760 011	1 649 282	B	Infracambrien ou Cambrien métamorphique probable (Schiste, Quartzite)
76	5123010	NAMANDERI	TAMBACOUNDA	BAKEL	MOUDERY	758 895	1 650 293	B	Infracambrien ou Cambrien métamorphique probable (Schiste, Quartzite)
77	5123011	SABOUCIRE	TAMBACOUNDA	BAKEL	MOUDERY	758 381	1 651 413	B	Infracambrien ou Cambrien métamorphique probable (Schiste, Quartzite)
78	5123012	TOURIME	TAMBACOUNDA	BAKEL	MOUDERY	767 014	1 649 708	B	Infracambrien ou Cambrien métamorphique probable (Schiste, Quartzite)
79	11112023	SINTHIOU FADIAR	TAMBACOUNDA	BAKEL	MOUDERY	758 372	1 651 357	B	Infracambrien ou Cambrien métamorphique probable (Schiste, Quartzite)
80	11112024	TATA BATHILY	TAMBACOUNDA	BAKEL	MOUDERY	759 139	1 648 777	B	Infracambrien ou Cambrien métamorphique probable (Schiste, Quartzite)
81	—	LEWEL BALLY	TAMBACOUNDA	BAKEL	MOUDERY	753 185	1 662 687	B	Infracambrien ou Cambrien métamorphique probable (Schiste, Quartzite)
82	—	DIKOUANE	TAMBACOUNDA	BAKEL	MOUDERY	762 669	1 647 356	B	Infracambrien ou Cambrien métamorphique probable (Schiste, Quartzite)
83	5141004	BELLE	TAMBACOUNDA	BAKEL	BELE	791 084	1 594 757	B	Infracambrien ou Cambrien supérieur (Grès, Pélite, Grauwackes)
84	5141006	DAHARATOU	TAMBACOUNDA	BAKEL	BELE	790 414	1 615 923	B	Infracambrien ou Cambrien supérieur (Grès, Pélite, Grauwackes)
85	5141007	DIALIGUEL	TAMBACOUNDA	BAKEL	BELE	800 433	1 609 439	B	Infracambrien ou Cambrien supérieur (Grès, Pélite, Grauwackes)
86	5141012	FETE GOLOWEI	TAMBACOUNDA	BAKEL	BELE	775 065	1 611 430	B	Infracambrien ou Cambrien supérieur (Grès, Pélite, Grauwackes)
87	5141013	GOUREL ABDOULAYE DIAW	TAMBACOUNDA	BAKEL	BELE	792 585	1 594 463	B	Infracambrien ou Cambrien supérieur (Grès, Pélite, Grauwackes)
88	5141017	GUIROBE	TAMBACOUNDA	BAKEL	BELE	794 924	1 601 545	B	Infracambrien ou Cambrien supérieur (Grès, Pélite, Grauwackes)
89	5141020	MAMA NDAO	TAMBACOUNDA	BAKEL	BELE	786 813	1 605 428	B	Infracambrien ou Cambrien supérieur (Grès, Pélite, Grauwackes)
90	5141022	GOUREL MAMADOU CIPE	TAMBACOUNDA	BAKEL	BELE	790 774	1 595 382	B	Infracambrien ou Cambrien supérieur (Grès, Pélite, Grauwackes)
91	5141024	VOUBAVOL	TAMBACOUNDA	BAKEL	BELE	790 961	1 603 305	B	Infracambrien ou Cambrien supérieur (Grès, Pélite, Grauwackes)
92	5141025	OURO IMADOU	TAMBACOUNDA	BAKEL	BELE	799 567	1 606 652	B	Infracambrien ou Cambrien supérieur (Grès, Pélite, Grauwackes)

No.	PEPAM コード Code PEPAM	村落名 VILLAGE	州 REGION	県 DEPARTEMENT	村落共同体 CR	UTM (X)	UTM (Y)	ゾーン Zone	表層地質 Géologie de surface
93	5141026	OURO SOULEYE	TAMBACOUNDA	BAKEL	BELE	781 194	1 604 581	B	Infracambrien ou Cambrien supérieur (Grès, Pélitte, Grauwackes)
94	5141032	SINTHIOU DIALIQUEL	TAMBACOUNDA	BAKEL	BELE	801 450	1 611 703	B	Infracambrien ou Cambrien supérieur (Grès, Pélitte, Grauwackes)
95	5141033	SINTHIOU DIOHE	TAMBACOUNDA	BAKEL	BELE	797 333	1 601 406	B	Infracambrien ou Cambrien supérieur (Grès, Pélitte, Grauwackes)
96	5142017	SINTHIOU FISSA	TAMBACOUNDA	BAKEL	BELE	785 544	1 592 330	B	Infracambrien ou Cambrien supérieur (Grès, Pélitte, Grauwackes)
97	—	GOUREL SORY LAMINE	TAMBACOUNDA	BAKEL	BELE	791 293	1 595 378	B	Infracambrien ou Cambrien supérieur (Grès, Pélitte, Grauwackes)
98	—	KOUNDEL	TAMBACOUNDA	BAKEL	BELE	781 494	1 599 387	B	Infracambrien ou Cambrien supérieur (Grès, Pélitte, Grauwackes)
99	—	CELINGUE	TAMBACOUNDA	BAKEL	BELE	799 144	1 604 472	B	Infracambrien ou Cambrien supérieur (Grès, Pélitte, Grauwackes)
100	5141018	GUITTA	TAMBACOUNDA	BAKEL	GATHIARY	799 210	1 591 093	B	Infracambrien ou Cambrien supérieur (Grès, Pélitte, Grauwackes)
101	5151001	BOUNDOU DIOYE	TAMBACOUNDA	BAKEL	GATHIARY	818 990	1 571 580	B	Birimien (Schistes, Quartzites, Grauwackes, Conglomérat, Tufs)
102	5151002	BOUNTOUNG LOGHO	TAMBACOUNDA	BAKEL	GATHIARY	800 173	1 570 985	B	Infracambrien ou Cambrien supérieur (Grès, Pélitte, Grauwackes)
103	5151004	DIYALA HAMADOU	TAMBACOUNDA	BAKEL	GATHIARY	800 900	1 578 713	B	Infracambrien ou Cambrien supérieur (Grès, Pélitte, Grauwackes)
104	5151005	SABOUCIRE (GATHIARY)	TAMBACOUNDA	BAKEL	GATHIARY	812 299	1 583 777	B	Infracambrien ou Cambrien supérieur (Grès, Pélitte, Grauwackes)
105	5151007	SANOUKHOLE	TAMBACOUNDA	BAKEL	GATHIARY	801 940	1 593 625	B	Infracambrien ou Cambrien supérieur (Grès, Pélitte, Grauwackes)
106	5151009	TAME	TAMBACOUNDA	BAKEL	GATHIARY	814 838	1 582 902	B	Amphibolites
107	—	NGELEMOUL	TAMBACOUNDA	BAKEL	GATHIARY	799 052	1 576 261	B	Infracambrien ou Cambrien supérieur (Grès, Pélitte, Grauwackes)
108	—	DEBOU DIAOUBE	TAMBACOUNDA	BAKEL	GATHIARY	822 211	1 581 781	B	Infracambrien ou Cambrien supérieur (Grès, Pélitte, Grauwackes)
109	—	SABOUCIRE	TAMBACOUNDA	BAKEL	GATHIARY	811 628	1 588 779	B	Infracambrien ou Cambrien supérieur (Grès, Pélitte, Grauwackes)
110	5152005	TOUNTOU DALAOULE	TAMBACOUNDA	BAKEL	MEDINA FOULBE	825 163	1 541 702	B	Granite syntectonique
111	5152006	MEDINA FOULBE	TAMBACOUNDA	BAKEL	MEDINA FOULBE	815 475	1 533 384	B	Granite syntectonique
112	5152008	KOBA SANSANGHOTO	TAMBACOUNDA	BAKEL	MEDINA FOULBE	810 846	1 528 708	B	Granite tarditectonique
113	5152011	LALLI	TAMBACOUNDA	BAKEL	MEDINA FOULBE	803 140	1 562 149	B	Infracambrien ou Cambrien supérieur (Grès, Pélitte, Grauwackes)
114	5152014	SAMBA YAYE	TAMBACOUNDA	BAKEL	MEDINA FOULBE	803 118	1 550 290	B	Infracambrien ou Cambrien supérieur (Grès, Pélitte, Grauwackes)
115	5153027	MEDINA TRAKOLE	TAMBACOUNDA	BAKEL	MEDINA FOULBE	803 584	1 554 446	B	Infracambrien ou Cambrien supérieur (Grès, Pélitte, Grauwackes)
116	—	DALAOULE	TAMBACOUNDA	BAKEL	MEDINA FOULBE	804 658	1 538 715	B	Infracambrien ou Cambrien supérieur (Grès, Pélitte, Grauwackes)
117	—	DIIOUBBA	TAMBACOUNDA	BAKEL	MEDINA FOULBE	812 638	1 544 523	B	Birimien (Schistes, Quartzites, Grauwackes, Conglomérat, Tufs)
118	—	KENIEBA	TAMBACOUNDA	BAKEL	MEDINA FOULBE	817 610	1 560 879	B	Granite syntectonique
119	—	KOBATO	TAMBACOUNDA	BAKEL	MEDINA FOULBE	812 519	1 544 519	B	Birimien (Schistes, Quartzites, Grauwackes, Conglomérat, Tufs)
120	5153001	KAOUROU	TAMBACOUNDA	BAKEL	SADATOU	820 327	1 507 899	B	Granite syntectonique avec structure porphyroblastique
121	5153002	LAMINIA	TAMBACOUNDA	BAKEL	SADATOU	821 990	1 506 461	B	Granite syntectonique avec structure porphyroblastique
122	5153004	GOUNDAFFA	TAMBACOUNDA	BAKEL	SADATOU	803 735	1 538 367	B	Infracambrien ou Cambrien supérieur (Grès, Pélitte, Grauwackes)
123	5153005	MOUSSALA	TAMBACOUNDA	BAKEL	SADATOU	817 978	1 515 820	B	Birimien (Schistes, Quartzites, Grauwackes, Conglomérat, Tufs)

No.	PEPAM コード Code PEPAM	村落名 VILLAGE	州 REGION	県 DEPARTEMENT	村落共同体 CR	UTM (X)	UTM (Y)	ゾーン Zone	表層地質 Géologie de surface
124	5153006	NEGNIKO SARA	TAMBACOUNDA	BAKEL	SADATOU	826 840	1 499 930	B	Birimien (Schistes, Quartzites, Grauwackes, Conglomérat, Tufs)
125	5153008	SANSANDING	TAMBACOUNDA	BAKEL	SADATOU	801 126	1 541 882	B	Infracambrien ou Cambrien supérieur (Grès, Pélite, Grauwackes)
126	5153009	SADATOU	TAMBACOUNDA	BAKEL	SADATOU	799 959	1 510 866	B	Infracambrien ou Cambrien supérieur (Grès, Pélite, Grauwackes)
127	5153010	SANDJINKOUNDA	TAMBACOUNDA	BAKEL	SADATOU	814 194	1 501 210	B	Basalte, Gabbro
128	5153011	SEKHOTO	TAMBACOUNDA	BAKEL	SADATOU	788 695	1 500 070	B	Infracambrien ou Cambrien supérieur (Grès, Pélite, Grauwackes)
129	5153012	SOUNKOUNKOU	TAMBACOUNDA	BAKEL	SADATOU	836 743	1 482 033	B	Granite (Microgranite, Aplite)
130	5153014	BALLEDJI	TAMBACOUNDA	BAKEL	SADATOU	808 428	1 500 236	B	Granite syntectonique avec structure porphyroblastique
131	5153015	SINTHIOU MAKKA	TAMBACOUNDA	BAKEL	SADATOU	795 996	1 499 989	B	Infracambrien ou Cambrien supérieur (Grès, Pélite, Grauwackes)
132	5153016	SABOU SIRE SORETO	TAMBACOUNDA	BAKEL	SADATOU	834 664	1 493 709	B	Birimien (Schistes, Quartzites, Grauwackes, Conglomérat, Tufs)
133	5153017	TOUMBOURA	TAMBACOUNDA	BAKEL	SADATOU	800 698	1 545 995	B	Infracambrien ou Cambrien supérieur (Grès, Pélite, Grauwackes)
134	5153018	TOURE KOUNDA	TAMBACOUNDA	BAKEL	SADATOU	791 442	1 516 482	B	Infracambrien ou Cambrien supérieur (Grès, Pélite, Grauwackes)
135	5153019	ALINGUEL	TAMBACOUNDA	BAKEL	SADATOU	805 634	1 526 929	B	Infracambrien ou Cambrien supérieur (Grès, Pélite, Grauwackes)
136	5153020	BANKOUBA	TAMBACOUNDA	BAKEL	SADATOU	793 615	1 536 251	B	Infracambrien ou Cambrien supérieur (Grès, Pélite, Grauwackes)
137	5153021	DIAMBOURDALLA	TAMBACOUNDA	BAKEL	SADATOU	796 858	1 500 320	B	Infracambrien ou Cambrien supérieur (Grès, Pélite, Grauwackes)
138	5153022	DIYALA BAKARY	TAMBACOUNDA	BAKEL	SADATOU	811 797	1 522 285	B	Granite syntectonique avec tendance dionitique nette
139	5153023	DIYABOUGOU	TAMBACOUNDA	BAKEL	SADATOU	838 306	1 487 077	B	Granite tarditectonique
140	5153029	HEREMAKONO	TAMBACOUNDA	BAKEL	SADATOU	824 447	1 487 150	B	Granite tarditectonique
141	—	GOUREL MAKKA	TAMBACOUNDA	BAKEL	SADATOU	796 917	1 513 496	B	Infracambrien ou Cambrien supérieur (Grès, Pélite, Grauwackes)
142	—	DIOMBALLOU	TAMBACOUNDA	BAKEL	SADATOU	794 266	1 536 277	B	Infracambrien ou Cambrien supérieur (Grès, Pélite, Grauwackes)
143	—	DIUBOYE TRONGO	TAMBACOUNDA	BAKEL	SADATOU	790 945	1 531 538	B	Infracambrien ou Cambrien supérieur (Grès, Pélite, Grauwackes)
144	—	SEKONDI	TAMBACOUNDA	BAKEL	SADATOU	810 619	1 523 887	B	Granite syntectonique avec tendance dionitique nette
145	—	TOMBORON MADJI	TAMBACOUNDA	BAKEL	SADATOU	824 202	1 503 933	B	Granite syntectonique avec structure porphyroblastique
146	—	ELIMALO	TAMBACOUNDA	BAKEL	SADATOU	808 522	1 495 090	B	Granite syntectonique avec structure porphyroblastique
147	—	SONFARA	TAMBACOUNDA	BAKEL	SADATOU	804 816	1 511 212	B	Infracambrien ou Cambrien supérieur (Grès, Pélite, Grauwackes)
148	5111013	DARSALAM	TAMBACOUNDA	BAKEL	SINTHIOU FISSA	800 849	1 593 953	B	Infracambrien ou Cambrien supérieur (Grès, Pélite, Grauwackes)
149	5141001	ALAHINA BOCAR	TAMBACOUNDA	BAKEL	SINTHIOU FISSA	801 998	1 597 498	B	Infracambrien ou Cambrien supérieur (Grès, Pélite, Grauwackes)
150	5141002	ARGABOU	TAMBACOUNDA	BAKEL	SINTHIOU FISSA	795 385	1 585 747	B	Infracambrien ou Cambrien supérieur (Grès, Pélite, Grauwackes)
151	5141005	BOUBOUYA	TAMBACOUNDA	BAKEL	SINTHIOU FISSA	799 490	1 592 072	B	Infracambrien ou Cambrien supérieur (Grès, Pélite, Grauwackes)
152	5141008	DARSALAM	TAMBACOUNDA	BAKEL	SINTHIOU FISSA	800 849	1 593 953	B	Infracambrien ou Cambrien supérieur (Grès, Pélite, Grauwackes)
153	5141009	DIBOLY	TAMBACOUNDA	BAKEL	SINTHIOU FISSA	801 964	1 600 108	B	Infracambrien ou Cambrien supérieur (Grès, Pélite, Grauwackes)
154	5141011	DOUNDE	TAMBACOUNDA	BAKEL	SINTHIOU FISSA	798 150	1 582 543	B	Infracambrien ou Cambrien supérieur (Grès, Pélite, Grauwackes)

No.	PEPAM コード Code PEPAM	村落名 VILLAGE	州 REGION	県 DEPARTEMENT	村落共同体 CR	UTM (X)	UTM (Y)	ゾーン Zone	表層地質 Géologie de surface
155	5141015	GUREL MAMADOU BARA	TAMBACOUNDA	BAKEL	SINTHIOU FISSA	792 063	1 593 781	B	Infracambrien ou Cambrien supérieur (Grès, Pélite, Grauwackes)
156	5141019	KIDIRA	TAMBACOUNDA	BAKEL	SINTHIOU FISSA	800 926	1 600 097	B	Infracambrien ou Cambrien supérieur (Grès, Pélite, Grauwackes)
157	5141021	NAVES	TAMBACOUNDA	BAKEL	SINTHIOU FISSA	802 171	1 595 889	B	Infracambrien ou Cambrien supérieur (Grès, Pélite, Grauwackes)
158	5141028	SENOUDEBOU	TAMBACOUNDA	BAKEL	SINTHIOU FISSA	798 931	1 589 191	B	Infracambrien ou Cambrien supérieur (Grès, Pélite, Grauwackes)
159	5142003	BOHE (BOUBOUYA)	TAMBACOUNDA	BAKEL	SINTHIOU FISSA	792 575	1 592 609	B	Infracambrien ou Cambrien supérieur (Grès, Pélite, Grauwackes)
160	5142004	DIAMVELY PA THE	TAMBACOUNDA	BAKEL	SINTHIOU FISSA	783 248	1 587 635	B	Infracambrien ou Cambrien supérieur (Grès, Pélite, Grauwackes)
161	5142009	GUEDEKOU	TAMBACOUNDA	BAKEL	SINTHIOU FISSA	798 623	1 577 782	B	Infracambrien ou Cambrien supérieur (Grès, Pélite, Grauwackes)
162	5142010	HAMBALAYE BOCAR SADA	TAMBACOUNDA	BAKEL	SINTHIOU FISSA	799 589	1 572 485	B	Infracambrien ou Cambrien supérieur (Grès, Pélite, Grauwackes)
163	5142011	KOUNDEL	TAMBACOUNDA	BAKEL	SINTHIOU FISSA	786 549	1 570 140	B	Infracambrien ou Cambrien supérieur (Grès, Pélite, Grauwackes)
164	5142013	SAMBA KOLON	TAMBACOUNDA	BAKEL	SINTHIOU FISSA	782 762	1 573 996	B	Infracambrien ou Cambrien supérieur (Grès, Pélite, Grauwackes)
165	5142014	SAME GALA	TAMBACOUNDA	BAKEL	SINTHIOU FISSA	792 989	1 565 399	B	Infracambrien ou Cambrien supérieur (Grès, Pélite, Grauwackes)
166	5142015	SENO DIARAL	TAMBACOUNDA	BAKEL	SINTHIOU FISSA	774 765	1 570 733	B	Infracambrien ou Cambrien supérieur (Grès, Pélite, Grauwackes)
167	5142016	SEOUDJI	TAMBACOUNDA	BAKEL	SINTHIOU FISSA	776 578	1 584 469	B	Infracambrien ou Cambrien supérieur (Grès, Pélite, Grauwackes)
168	5142019	SINTHIOU YORO MBAYE	TAMBACOUNDA	BAKEL	SINTHIOU FISSA	786 670	1 571 186	B	Infracambrien ou Cambrien supérieur (Grès, Pélite, Grauwackes)
169	5142020	CITABANTANG	TAMBACOUNDA	BAKEL	SINTHIOU FISSA	801 913	1 561 618	B	Infracambrien ou Cambrien supérieur (Grès, Pélite, Grauwackes)
170	5142021	SOUNBOUROUDAKA	TAMBACOUNDA	BAKEL	SINTHIOU FISSA	787 354	1 578 303	B	Infracambrien ou Cambrien supérieur (Grès, Pélite, Grauwackes)
171	5142022	TAKOUTALA I	TAMBACOUNDA	BAKEL	SINTHIOU FISSA	797 905	1 566 959	B	Infracambrien ou Cambrien supérieur (Grès, Pélite, Grauwackes)
172	5142024	YERMALE	TAMBACOUNDA	BAKEL	SINTHIOU FISSA	774 387	1 577 308	B	Infracambrien ou Cambrien supérieur (Grès, Pélite, Grauwackes)
173	5151008	TAKOUTALA 2	TAMBACOUNDA	BAKEL	SINTHIOU FISSA	796 200	1 566 322	B	Infracambrien ou Cambrien supérieur (Grès, Pélite, Grauwackes)
174	—	SAKHO GOUNDA	TAMBACOUNDA	BAKEL	SINTHIOU FISSA	783 369	1 586 552	B	Infracambrien ou Cambrien supérieur (Grès, Pélite, Grauwackes)
175	—	YOUPE PATHE	TAMBACOUNDA	BAKEL	SINTHIOU FISSA	780 802	1 586 196	B	Infracambrien ou Cambrien supérieur (Grès, Pélite, Grauwackes)
176	—	FANIRA	TAMBACOUNDA	BAKEL	SINTHIOU FISSA	799 774	1 569 292	B	Infracambrien ou Cambrien supérieur (Grès, Pélite, Grauwackes)
177	—	FDJIBDJI	TAMBACOUNDA	BAKEL	SINTHIOU FISSA	773 742	1 573 931	B	Infracambrien ou Cambrien supérieur (Grès, Pélite, Grauwackes)
178	—	GOUNDIUROU	TAMBACOUNDA	BAKEL	SINTHIOU FISSA	786 799	1 576 085	B	Infracambrien ou Cambrien supérieur (Grès, Pélite, Grauwackes)
179	—	SINTHIOU SAMBA NDIARN	TAMBACOUNDA	BAKEL	SINTHIOU FISSA	785 080	1 587 692	B	Infracambrien ou Cambrien supérieur (Grès, Pélite, Grauwackes)
180	—	YOUPE HAMADY	TAMBACOUNDA	BAKEL	SINTHIOU FISSA	780 602	1 587 655	B	Infracambrien ou Cambrien supérieur (Grès, Pélite, Grauwackes)
181	—	YOUPE (DIAMWELI) PA THE	TAMBACOUNDA	BAKEL	SINTHIOU FISSA	780 448	1 586 313	B	Infracambrien ou Cambrien supérieur (Grès, Pélite, Grauwackes)
182	5211001	AFIA I	KEDOUGOU	KEDOUGOU	BANDAFASSI	792 262	1 368 331	B	Infracambrien ou Cambrien supérieur (Grès, Pélite, Grauwackes)
183	5211002	AFIA II	KEDOUGOU	KEDOUGOU	BANDAFASSI	792 198	1 367 851	B	Infracambrien ou Cambrien supérieur (Grès, Pélite, Grauwackes)
184	5211003	ANGOUSSAKA	KEDOUGOU	KEDOUGOU	BANDAFASSI	778 981	1 388 938	B	Infracambrien ou Cambrien supérieur (Grès, Pélite, Grauwackes)
185	5211005	BAITLAYE	KEDOUGOU	KEDOUGOU	BANDAFASSI	809 068	1 406 357	B	Dolérite Birimien (Schistes, Quartzites, Grauwackes, Conglomérat, Tufs)

No.	PEPAM コード Code PEPAM	村落名 VILLAGE	州 REGION	県 DEPARTEMENT	村落共同体 GR	UTM (X)	UTM (Y)	ゾーン Zone	表層地質 Géologie de surface
186	5211006	BANDEMA	KEDOUGOU	KEDOUGOU	BANDAFASSI	784 565	1 386 227	B	Infracambrien ou Cambrien supérieur (Grès, Pélite, Grauwackes)
187	5211007	BARABOYE	KEDOUGOU	KEDOUGOU	BANDAFASSI	781 021	1 403 845	B	Birimien (Schistes, Quartzites, Grauwackes, Conglomérat, Tufs)
188	5211008	BANDAFASSI PEULH	KEDOUGOU	KEDOUGOU	BANDAFASSI	792 330	1 387 710	B	Birimien (Schistes, Quartzites, Grauwackes, Conglomérat, Tufs)
189	5211009	BANDAFASSI TANDA	KEDOUGOU	KEDOUGOU	BANDAFASSI	789 580	1 387 193	B	Dolérite
190	5211010	BOUNDOU CONDI	KEDOUGOU	KEDOUGOU	BANDAFASSI	789 542	1 385 660	B	Birimien (Schistes, Quartzites, Grauwackes, Conglomérat, Tufs)
191	5211011	DANDE	KEDOUGOU	KEDOUGOU	BANDAFASSI	790 789	1 387 887	B	Infracambrien ou Cambrien supérieur (Grès, Pélite, Grauwackes)
192	5211012	DIENDJI	KEDOUGOU	KEDOUGOU	BANDAFASSI	806 500	1 403 017	B	Birimien (Schistes, Quartzites, Grauwackes, Conglomérat, Tufs)
193	5211013	DINDIFELLO	KEDOUGOU	KEDOUGOU	BANDAFASSI	791 160	1 370 302	B	Granite syntectonique
194	5211015	DONGOLNIALBY	KEDOUGOU	KEDOUGOU	BANDAFASSI	772 110	1 383 316	B	Infracambrien ou Cambrien supérieur (Grès, Pélite, Grauwackes)
195	5211016	ETHESSE	KEDOUGOU	KEDOUGOU	BANDAFASSI	778 183	1 391 492	B	Dolérite
196	5211017	HABIBOU	KEDOUGOU	KEDOUGOU	BANDAFASSI	795 517	1 382 486	B	Granite syntectonique
197	5211018	HAMDALAYE (THIKOYE)	KEDOUGOU	KEDOUGOU	BANDAFASSI	772 942	1 380 842	B	Infracambrien ou Cambrien supérieur (Grès, Pélite, Grauwackes)
198	5211019	IBEL	KEDOUGOU	KEDOUGOU	BANDAFASSI	785 146	1 384 861	B	Birimien (Schistes, Quartzites, Grauwackes, Conglomérat, Tufs)
199	5211020	ITATO	KEDOUGOU	KEDOUGOU	BANDAFASSI	800 177	1 384 675	B	Granite syntectonique
200	5211021	KESSEMA	KEDOUGOU	KEDOUGOU	BANDAFASSI	778 894	1 390 577	B	Dolérite
201	5211022	LAKANTA (SOUKOUTOU)	KEDOUGOU	KEDOUGOU	BANDAFASSI	774 963	1 410 595	B	Granite (Microgranite, Aplite) ou Rhyolite associée granite birimien
202	5211023	LAMINIA	KEDOUGOU	KEDOUGOU	BANDAFASSI	813 887	1 388 995	B	Birimien (Schistes, Quartzites, Grauwackes, Conglomérat, Tufs)
203	5211024	LANDE BAITYL	KEDOUGOU	KEDOUGOU	BANDAFASSI	782 369	1 388 897	B	Dolérite
204	5211025	LANDIENI PEULH	KEDOUGOU	KEDOUGOU	BANDAFASSI	786 088	1 389 772	B	Birimien (Schistes, Quartzites, Grauwackes, Conglomérat, Tufs)
205	5211026	LANDIENI TANDA	KEDOUGOU	KEDOUGOU	BANDAFASSI	785 976	1 388 142	B	Infracambrien ou Cambrien supérieur (Grès, Pélite, Grauwackes)
206	5211027	MAMADOU BOUNDOU	KEDOUGOU	KEDOUGOU	BANDAFASSI	788 578	1 370 961	B	Birimien (Schistes, Quartzites, Grauwackes, Conglomérat, Tufs)
207	5211028	NAMEL	KEDOUGOU	KEDOUGOU	BANDAFASSI	776 077	1 390 092	B	Infracambrien ou Cambrien supérieur (Grès, Pélite, Grauwackes)
208	5211029	NDEBOU	KEDOUGOU	KEDOUGOU	BANDAFASSI	778 829	1 385 428	B	Infracambrien ou Cambrien supérieur (Grès, Pélite, Grauwackes)
209	5211031	OUSSOUMKALA (SINTHIOU)	KEDOUGOU	KEDOUGOU	BANDAFASSI	774 288	1 404 674	B	Infracambrien ou Cambrien supérieur (Grès, Pélite, Grauwackes)
210	5211032	PATASSI	KEDOUGOU	KEDOUGOU	BANDAFASSI	786 742	1 386 819	B	Birimien (Schistes, Quartzites, Grauwackes, Conglomérat, Tufs)
211	5211033	PELEL KINDISSA	KEDOUGOU	KEDOUGOU	BANDAFASSI	785 580	1 389 525	B	Birimien (Schistes, Quartzites, Grauwackes, Conglomérat, Tufs)
212	5211034	SAGARDIJI BADIARY	KEDOUGOU	KEDOUGOU	BANDAFASSI	795 408	1 387 939	B	Infracambrien ou Cambrien supérieur (Grès, Pélite, Grauwackes)
213	5211035	SAMECOUITA	KEDOUGOU	KEDOUGOU	BANDAFASSI	811 675	1 395 197	B	Birimien (Schistes, Quartzites, Grauwackes, Conglomérat, Tufs)
214	5211036	SINTHIOU ROUDJI	KEDOUGOU	KEDOUGOU	BANDAFASSI	802 130	1 388 052	B	Birimien (Schistes, Quartzites, Grauwackes, Conglomérat, Tufs)
215	5211037	SYLLACOUNDA DIAKHA	KEDOUGOU	KEDOUGOU	BANDAFASSI	812 351	1 389 331	B	Birimien (Schistes, Quartzites, Grauwackes, Conglomérat, Tufs)
216	5211038	SYLLACOUNDA PEULH	KEDOUGOU	KEDOUGOU	BANDAFASSI	782 320	1 383 017	B	Birimien (Schistes, Quartzites, Grauwackes, Conglomérat, Tufs)
217	5211039	THIABEDI	KEDOUGOU	KEDOUGOU	BANDAFASSI	780 699	1 398 078	B	Amphibolites

No.	PEPAM コード Code PEPAM	村落名 VILLAGE	州 REGION	県 DEPARTEMENT	村落共同体 GR	UTM (X)	UTM (Y)	ゾーン Zone	表層地質 Géologie de surface
218	5211040	THIANGUE	KEDOUGOU	KEDOUGOU	BANDAFASSI	789 127	1 373 178	B	Granite syntectonique
219	5211041	THIARMALEL	KEDOUGOU	KEDOUGOU	BANDAFASSI	776 327	1 398 637	B	Amphibolites
220	5211042	THIOKETHIAN	KEDOUGOU	KEDOUGOU	BANDAFASSI	783 444	1 391 112	B	Basalte, Gabbro
221	5211043	YAMOUSSA SEGOU	KEDOUGOU	KEDOUGOU	BANDAFASSI	795 105	1 373 393	B	Granite syntectonique
222	5221013	MANIAFE	KEDOUGOU	KEDOUGOU	BANDAFASSI	800 746	1 382 583	B	Granite syntectonique
223	5243011	DJAKHABA	KEDOUGOU	KEDOUGOU	BANDAFASSI	828 168	1 406 661	B	Granite syntectonique
224	—	KEDOUGOU	KEDOUGOU	KEDOUGOU	BANDAFASSI	806 331	1 389 458	B	Birimien (Schistes, Quartzites, Grauwackes, Conglomérat, Tufs)
225	—	KENIOTO PEUL	KEDOUGOU	KEDOUGOU	BANDAFASSI	804 070	1 387 690	B	Birimien (Schistes, Quartzites, Grauwackes, Conglomérat, Tufs)
226	5211030	NIANGHE	KEDOUGOU	KEDOUGOU	TOMBRONKOTO	795 503	1 383 735	B	Birimien (Schistes, Quartzites, Grauwackes, Conglomérat, Tufs)
227	5212001	BADON	KEDOUGOU	KEDOUGOU	TOMBRONKOTO	784 640	1 429 561	B	Granite syntectonique
228	5212002	BAFOUNDOU	KEDOUGOU	KEDOUGOU	TOMBRONKOTO	788 408	1 419 710	B	Birimien (Schistes, Quartzites, Grauwackes, Conglomérat, Tufs)
229	5212003	BAGNOMBA	KEDOUGOU	KEDOUGOU	TOMBRONKOTO	788 204	1 407 110	B	Andésites
230	5212004	BATAKHO COUTA	KEDOUGOU	KEDOUGOU	TOMBRONKOTO	793 101	1 405 838	B	Birimien (Schistes, Quartzites, Grauwackes, Conglomérat, Tufs)
231	5212005	BANTATA MANDINGUE	KEDOUGOU	KEDOUGOU	TOMBRONKOTO	789 527	1 403 431	B	Andésites
232	5212006	BANTATA TANDA	KEDOUGOU	KEDOUGOU	TOMBRONKOTO	794 015	1 407 617	B	Birimien (Schistes, Quartzites, Grauwackes, Conglomérat, Tufs)
233	5212007	BATRANKE	KEDOUGOU	KEDOUGOU	TOMBRONKOTO	787 284	1 404 352	B	Andésites
234	5212008	BRANDOUFARY	KEDOUGOU	KEDOUGOU	TOMBRONKOTO	797 176	1 417 000	B	Birimien (Schistes, Quartzites, Grauwackes, Conglomérat, Tufs)
235	5212009	DARSALAM DALABA	KEDOUGOU	KEDOUGOU	TOMBRONKOTO	781 651	1 418 342	B	Basalte, Gabbro
236	5212010	KABATE GUINDA	KEDOUGOU	KEDOUGOU	TOMBRONKOTO	799 215	1 416 153	B	Birimien (Schistes, Quartzites, Grauwackes, Conglomérat, Tufs)
237	5212011	KAMOUMERI	KEDOUGOU	KEDOUGOU	TOMBRONKOTO	806 331	1 425 832	B	Andésites
238	5212012	MAGNANKANTI	KEDOUGOU	KEDOUGOU	TOMBRONKOTO	777 610	1 416 405	B	Granite (Microgranite, Aplite) ou Rhyolite associée granite birimien
239	5212013	MAKO	KEDOUGOU	KEDOUGOU	TOMBRONKOTO	787 554	1 422 150	B	Basalte, Gabbro
240	5212014	MAROUGOU KOTO	KEDOUGOU	KEDOUGOU	TOMBRONKOTO	790 435	1 418 651	B	Birimien (Schistes, Quartzites, Grauwackes, Conglomérat, Tufs)
241	5212015	MAROUGOUNDING	KEDOUGOU	KEDOUGOU	TOMBRONKOTO	798 722	1 399 227	B	Birimien (Schistes, Quartzites, Grauwackes, Conglomérat, Tufs)
242	5212016	NEGUE BAKHO	KEDOUGOU	KEDOUGOU	TOMBRONKOTO	777 740	1 418 894	B	Granite (Microgranite, Aplite) ou Rhyolite associée granite birimien
243	5212017	NGARY (OUNGAR)	KEDOUGOU	KEDOUGOU	TOMBRONKOTO	798 432	1 398 404	B	Birimien (Schistes, Quartzites, Grauwackes, Conglomérat, Tufs)
244	5212018	NIEMENIKE	KEDOUGOU	KEDOUGOU	TOMBRONKOTO	785 642	1 426 158	B	Granite syntectonique
245	5212019	SEGUEKHO BASSARI	KEDOUGOU	KEDOUGOU	TOMBRONKOTO	791 605	1 418 236	B	Birimien (Schistes, Quartzites, Grauwackes, Conglomérat, Tufs)
246	5212020	SEGUEKHO PEULH	KEDOUGOU	KEDOUGOU	TOMBRONKOTO	785 203	1 425 937	B	Granite syntectonique
247	5212021	SIBIKILING	KEDOUGOU	KEDOUGOU	TOMBRONKOTO	784 213	1 431 350	B	Granite syntectonique
248	5212022	TAMBANOUMOUYA	KEDOUGOU	KEDOUGOU	TOMBRONKOTO	779 349	1 419 146	B	Basalte, Gabbro
249	5212023	TIKANKALY	KEDOUGOU	KEDOUGOU	TOMBRONKOTO	784 215	1 406 807	B	Dolérite

No.	PEPAM コード Code PEPAM	村落名 VILLAGE	州 REGION	県 DEPARTEMENT	村落共同体 GR	UTM (X)	UTM (Y)	ゾーン Zone	表層地質 Géologie de surface
250	5212024	TOMBORONKOTO	KEDOUGOU	KEDOUGOU	TOMBORONKOTO	793 515	1 416 220	B	Birimien (Schistes, Quartzites, Grauwackes, Conglomérat, Tufs)
251	5212025	TOUBA DIAKHA	KEDOUGOU	KEDOUGOU	TOMBORONKOTO	788 056	1 425 751	B	Granite syntectonique
252	—	BAFOUNTOU	KEDOUGOU	KEDOUGOU	TOMBORONKOTO	770 492	1 444 117	B	Infracambrien ou Cambrien supérieur (Grès, Pélite, Grauwackes)
253	—	DARSALAM DALABA	KEDOUGOU	KEDOUGOU	TOMBORONKOTO	787 479	1 424 483	B	Granite (Microgranite, Aplites) ou Rhyolite associée granite birimien
254	—	MAROUGOUKOTO	KEDOUGOU	KEDOUGOU	TOMBORONKOTO	785 699	1 420 215	B	Basalte, Gabbro
255	—	SEGUEKHO PEULH	KEDOUGOU	KEDOUGOU	TOMBORONKOTO	787 082	1 424 568	B	Granite (Microgranite, Aplites) ou Rhyolite associée granite birimien
256	—	TOUBA DIAKHA	KEDOUGOU	KEDOUGOU	TOMBORONKOTO	787 310	1 424 665	B	Granite (Microgranite, Aplites) ou Rhyolite associée granite birimien
257	—	KOURougOTO	KEDOUGOU	KEDOUGOU	TOMBORONKOTO	779 879	1 418 444	B	Basalte, Gabbro
258	—	TINKOTO TANDA	KEDOUGOU	KEDOUGOU	TOMBORONKOTO	795 533	1 402 371	B	Birimien (Schistes, Quartzites, Grauwackes, Conglomérat, Tufs)
259	5221001	BAMBAYA	KEDOUGOU	KEDOUGOU	DIMBOLI	823 323	1 379 081	B	Birimien (Schistes, Quartzites, Grauwackes, Conglomérat, Tufs)
260	5221002	BAMBOYA	KEDOUGOU	KEDOUGOU	DIMBOLI	817 161	1 379 074	B	Birimien (Schistes, Quartzites, Grauwackes, Conglomérat, Tufs)
261	5221003	DIALAYA	KEDOUGOU	KEDOUGOU	DIMBOLI	816 503	1 388 045	B	Birimien (Schistes, Quartzites, Grauwackes, Conglomérat, Tufs)
262	5221005	DIMBOLY	KEDOUGOU	KEDOUGOU	DIMBOLI	827 159	1 379 790	B	Birimien (Schistes, Quartzites, Grauwackes, Conglomérat, Tufs)
263	5221007	HAFIA DANDE MAYO	KEDOUGOU	KEDOUGOU	DIMBOLI	808 613	1 389 086	B	Birimien (Schistes, Quartzites, Grauwackes, Conglomérat, Tufs)
264	5221008	KAFFORY	KEDOUGOU	KEDOUGOU	DIMBOLI	832 648	1 381 212	B	Birimien (Schistes, Quartzites, Grauwackes, Conglomérat, Tufs)
265	5221009	LINDIANE	KEDOUGOU	KEDOUGOU	DIMBOLI	835 104	1 380 703	B	Birimien (Schistes, Quartzites, Grauwackes, Conglomérat, Tufs)
266	5221010	MADINATOU	KEDOUGOU	KEDOUGOU	DIMBOLI	825 294	1 383 155	B	Birimien (Schistes, Quartzites, Grauwackes, Conglomérat, Tufs)
267	5221011	MALEM	KEDOUGOU	KEDOUGOU	DIMBOLI	836 121	1 380 110	B	Birimien (Schistes, Quartzites, Grauwackes, Conglomérat, Tufs)
268	5221012	MALINDA	KEDOUGOU	KEDOUGOU	DIMBOLI	831 191	1 382 500	B	Birimien (Schistes, Quartzites, Grauwackes, Conglomérat, Tufs)
269	5221014	BARA (ROUNDE BARA)	KEDOUGOU	KEDOUGOU	DIMBOLI	803 087	1 374 765	B	Granite syntectonique
270	5221015	TOGUE	KEDOUGOU	KEDOUGOU	DIMBOLI	823 741	1 381 257	B	Birimien (Schistes, Quartzites, Grauwackes, Conglomérat, Tufs)
271	5221017	VELINGARA	KEDOUGOU	KEDOUGOU	DIMBOLI	820 245	1 378 739	B	Birimien (Schistes, Quartzites, Grauwackes, Conglomérat, Tufs)
272	5221018	WOUNLABA	KEDOUGOU	KEDOUGOU	DIMBOLI	815 957	1 387 813	B	Birimien (Schistes, Quartzites, Grauwackes, Conglomérat, Tufs)
273	5221019	DJANHERY (YOROYA)	KEDOUGOU	KEDOUGOU	DIMBOLI	808 669	1 377 538	B	Birimien (Schistes, Quartzites, Grauwackes, Conglomérat, Tufs)
274	5222002	KOBOYE	KEDOUGOU	KEDOUGOU	DIMBOLI	818 910	1 377 830	B	Infracambrien ou Cambrien supérieur (Grès, Pélite, Grauwackes)
275	—	KAFFORY	KEDOUGOU	KEDOUGOU	DIMBOLI	835 996	1 381 759	B	Birimien (Schistes, Quartzites, Grauwackes, Conglomérat, Tufs)
276	—	MANIAFE	KEDOUGOU	KEDOUGOU	DIMBOLI	840 951	1 380 665	B	Granite syntectonique
277	—	SALINDING	KEDOUGOU	KEDOUGOU	DIMBOLI	842 558	1 378 117	B	Infracambrien ou Cambrien supérieur (Grès, Pélite, Grauwackes)
278	5222001	FONGOLIMBI	KEDOUGOU	KEDOUGOU	FONGOLIMBI	828 059	1 375 234	B	Infracambrien ou Cambrien supérieur (Grès, Pélite, Grauwackes)
279	5222003	KOUNSY	KEDOUGOU	KEDOUGOU	FONGOLIMBI	817 680	1 376 961	B	Infracambrien ou Cambrien supérieur (Grès, Pélite, Grauwackes)
280	5222004	LESFALO	KEDOUGOU	KEDOUGOU	FONGOLIMBI	823 255	1 377 713	B	Infracambrien ou Cambrien supérieur (Grès, Pélite, Grauwackes)
281	5222005	MADHOU	KEDOUGOU	KEDOUGOU	FONGOLIMBI	824 301	1 377 517	B	Infracambrien ou Cambrien supérieur (Grès, Pélite, Grauwackes)

No.	PEPAM コード Code PEPAM	村落名 VILLAGE	州 REGION	県 DEPARTEMENT	村落共同体 GR	UTM (X)	UTM (Y)	ゾーン Zone	表層地質 Géologie de surface
282	5222006	MAROUGOU	KEDOUGOU	KEDOUGOU	FONGOLIMBI	835 318	1 377 509	B	Infracambrien ou Cambrien supérieur (Grès, Pélite, Grauwackes)
283	5222007	NIAGALANCOME	KEDOUGOU	KEDOUGOU	FONGOLIMBI	827 275	1 374 250	B	Infracambrien ou Cambrien supérieur (Grès, Pélite, Grauwackes)
284	5222008	SAMBANGAL	KEDOUGOU	KEDOUGOU	FONGOLIMBI	809 175	1 371 318	B	Infracambrien ou Cambrien supérieur (Grès, Pélite, Grauwackes)
285	5222009	SECRETATA	KEDOUGOU	KEDOUGOU	FONGOLIMBI	835 444	1 378 717	B	Infracambrien ou Cambrien supérieur (Grès, Pélite, Grauwackes)
286	5222010	SODIORE	KEDOUGOU	KEDOUGOU	FONGOLIMBI	824 529	1 375 011	B	Infracambrien ou Cambrien supérieur (Grès, Pélite, Grauwackes)
287	5222011	TEMBERY	KEDOUGOU	KEDOUGOU	FONGOLIMBI	834 482	1 376 895	B	Infracambrien ou Cambrien supérieur (Grès, Pélite, Grauwackes)
288	5222012	TOUMANIA	KEDOUGOU	KEDOUGOU	FONGOLIMBI	833 177	1 376 190	B	Infracambrien ou Cambrien supérieur (Grès, Pélite, Grauwackes)
289	5222013	WALAN SINTHOUROU	KEDOUGOU	KEDOUGOU	FONGOLIMBI	823 641	1 376 294	B	Infracambrien ou Cambrien supérieur (Grès, Pélite, Grauwackes)
290	5222014	WALAN KINGUI	KEDOUGOU	KEDOUGOU	FONGOLIMBI	822 954	1 375 376	B	Infracambrien ou Cambrien supérieur (Grès, Pélite, Grauwackes)
291	5222015	WASSAYA	KEDOUGOU	KEDOUGOU	FONGOLIMBI	829 151	1 375 754	B	Infracambrien ou Cambrien supérieur (Grès, Pélite, Grauwackes)
292	5231001	AYKOUIM	KEDOUGOU	SALEMATA	DAKATELI	750 111	1 377 092	B	Infracambrien ou Cambrien supérieur (Grès, Pélite, Grauwackes)
293	5231002	BATIMBA	KEDOUGOU	SALEMATA	DAKATELI	766 098	1 380 964	B	Infracambrien ou Cambrien supérieur (Grès, Pélite, Grauwackes)
294	5231003	DAKATELI	KEDOUGOU	SALEMATA	DAKATELI	755 634	1 378 190	B	Infracambrien ou Cambrien supérieur (Grès, Pélite, Grauwackes)
295	5231004	DIUGOL	KEDOUGOU	SALEMATA	DAKATELI	756 481	1 383 555	B	Infracambrien ou Cambrien supérieur (Grès, Pélite, Grauwackes)
296	5231005	GOUMBAMBERE	KEDOUGOU	SALEMATA	DAKATELI	770 200	1 373 511	B	Infracambrien ou Cambrien supérieur (Grès, Pélite, Grauwackes)
297	5231006	GOUNGOUNG	KEDOUGOU	SALEMATA	DAKATELI	764 979	1 372 760	B	Infracambrien ou Cambrien supérieur (Grès, Pélite, Grauwackes)
298	5231007	GOURE NETERE	KEDOUGOU	SALEMATA	DAKATELI	768 553	1 371 749	B	Infracambrien ou Cambrien supérieur (Grès, Pélite, Grauwackes)
299	5231008	KADIORE	KEDOUGOU	SALEMATA	DAKATELI	770 854	1 376 282	B	Infracambrien ou Cambrien supérieur (Grès, Pélite, Grauwackes)
300	5231009	KEREVANE	KEDOUGOU	SALEMATA	DAKATELI	766 950	1 387 907	B	Infracambrien ou Cambrien supérieur (Grès, Pélite, Grauwackes)
301	5231010	KEYOYE	KEDOUGOU	SALEMATA	DAKATELI	748 968	1 384 016	B	Infracambrien ou Cambrien supérieur (Grès, Pélite, Grauwackes)
302	5231011	KOUMAFELE	KEDOUGOU	SALEMATA	DAKATELI	771 976	1 380 206	B	Infracambrien ou Cambrien supérieur (Grès, Pélite, Grauwackes)
303	5231012	NAGNAN	KEDOUGOU	SALEMATA	DAKATELI	765 320	1 378 376	B	Infracambrien ou Cambrien supérieur (Grès, Pélite, Grauwackes)
304	5231013	NEPPEN PEULH	KEDOUGOU	SALEMATA	DAKATELI	766 711	1 370 246	B	Infracambrien ou Cambrien supérieur (Grès, Pélite, Grauwackes)
305	5231014	NEPENE DIAKHA	KEDOUGOU	SALEMATA	DAKATELI	765 508	1 371 272	B	Infracambrien ou Cambrien supérieur (Grès, Pélite, Grauwackes)
306	5231015	NINGOU BASSARI	KEDOUGOU	SALEMATA	DAKATELI	773 551	1 379 059	B	Infracambrien ou Cambrien supérieur (Grès, Pélite, Grauwackes)
307	5231016	NOUBOU (NINGOU PEULH)	KEDOUGOU	SALEMATA	DAKATELI	736 708	1 381 333	B	Infracambrien ou Cambrien supérieur (Grès, Pélite, Grauwackes)
308	5231017	THIANCOUNOME	KEDOUGOU	SALEMATA	DAKATELI	745 380	1 376 898	B	Infracambrien ou Cambrien supérieur (Grès, Pélite, Grauwackes)
309	5231018	THIANKOYE	KEDOUGOU	SALEMATA	DAKATELI	754 118	1 391 730	B	Infracambrien ou Cambrien supérieur (Grès, Pélite, Grauwackes)
310	5231019	YORO GUEDA	KEDOUGOU	SALEMATA	DAKATELI	780 861	1 373 187	B	Birimien (Schistes, Quartzites, Grauwackes, Conglomérat, Tufs)
311	5232004	BILEL	KEDOUGOU	SALEMATA	DAKATELI	742 491	1 387 899	B	Infracambrien ou Cambrien supérieur (Grès, Pélite, Grauwackes)
312	5232001	BACK BACK	KEDOUGOU	SALEMATA	SALEMATA	705 746	1 403 908	B	Infracambrien ou Cambrien supérieur (Grès, Pélite, Grauwackes)
313	5232002	BAKAOUKA	KEDOUGOU	SALEMATA	SALEMATA	739 066	1 387 805	B	Infracambrien ou Cambrien supérieur (Grès, Pélite, Grauwackes)

No.	PEPAM コード Code PEPAM	村落名 VILLAGE	州 REGION	県 DEPARTEMEN	村落共同体 GR	UTM (X)	UTM (Y)	ゾーン Zone	表層地質 Géologie de surface
314	5232003	BANFAROTO	KEDOUGOU	SALEMATA	SALEMATA	734 766	1 404 582	B	Infracambrien ou Cambrien métamorphique probable (Schiste, Quartzite)
315	5232006	DARSALAM	KEDOUGOU	SALEMATA	SALEMATA	740 114	1 397 390	B	Infracambrien ou Cambrien supérieur (Grès, Péllite, Grauwackes)
316	5232008	DJIRINE	KEDOUGOU	SALEMATA	SALEMATA	738 841	1 390 201	B	Infracambrien ou Cambrien supérieur (Grès, Péllite, Grauwackes)
317	5232009	EBARACK	KEDOUGOU	SALEMATA	SALEMATA	730 549	1 396 846	B	Infracambrien ou Cambrien métamorphique probable (Schiste, Quartzite)
318	5232010	EDALE	KEDOUGOU	SALEMATA	SALEMATA	712 000	1 400 611	B	Infracambrien ou Cambrien supérieur (Grès, Péllite, Grauwackes)
319	5232011	EDANE	KEDOUGOU	SALEMATA	SALEMATA	736 253	1 388 157	B	Infracambrien ou Cambrien métamorphique probable (Schiste, Quartzite)
320	5232012	EDINE	KEDOUGOU	SALEMATA	SALEMATA	736 310	1 403 480	B	Infracambrien ou Cambrien métamorphique probable (Schiste, Quartzite)
321	5232013	EGANGA	KEDOUGOU	SALEMATA	SALEMATA	740 075	1 389 899	B	Infracambrien ou Cambrien supérieur (Grès, Péllite, Grauwackes)
322	5232014	EGATH	KEDOUGOU	SALEMATA	SALEMATA	735 432	1 395 351	B	Infracambrien ou Cambrien métamorphique probable (Schiste, Quartzite)
323	5232015	EGNISSARA	KEDOUGOU	SALEMATA	SALEMATA	733 109	1 395 488	B	Infracambrien ou Cambrien métamorphique probable (Schiste, Quartzite)
324	5232016	EKESSE	KEDOUGOU	SALEMATA	SALEMATA	729 030	1 390 954	B	Infracambrien ou Cambrien métamorphique probable (Schiste, Quartzite)
325	5232017	EPINGUE BASSARI	KEDOUGOU	SALEMATA	SALEMATA	741 301	1 391 257	B	Infracambrien ou Cambrien supérieur (Grès, Péllite, Grauwackes)
326	5232018	EPINGUE PEULH	KEDOUGOU	SALEMATA	SALEMATA	734 347	1 390 791	B	Infracambrien ou Cambrien métamorphique probable (Schiste, Quartzite)
327	5232019	ETHINANGHOR	KEDOUGOU	SALEMATA	SALEMATA	704 268	1 401 274	B	Infracambrien ou Cambrien supérieur (Grès, Péllite, Grauwackes)
328	5232020	ETHIOLO	KEDOUGOU	SALEMATA	SALEMATA	733 372	1 392 794	B	Infracambrien ou Cambrien métamorphique probable (Schiste, Quartzite)
329	5232021	GANDJURI	KEDOUGOU	SALEMATA	SALEMATA	735 310	1 398 318	B	Infracambrien ou Cambrien métamorphique probable (Schiste, Quartzite)
330	5232022	GAYGUI	KEDOUGOU	SALEMATA	SALEMATA	732 873	1 397 545	B	Infracambrien ou Cambrien métamorphique probable (Schiste, Quartzite)
331	5232023	GOUNON	KEDOUGOU	SALEMATA	SALEMATA	738 182	1 393 537	B	Infracambrien ou Cambrien supérieur (Grès, Péllite, Grauwackes)
332	5232024	GRIDJAMBANE	KEDOUGOU	SALEMATA	SALEMATA	713 711	1 405 823	B	Infracambrien ou Cambrien supérieur (Grès, Péllite, Grauwackes)
333	5232025	GRIGNIDINE	KEDOUGOU	SALEMATA	SALEMATA	715 586	1 405 184	B	Infracambrien ou Cambrien supérieur (Grès, Péllite, Grauwackes)
334	5232026	INGATHITIQUE	KEDOUGOU	SALEMATA	SALEMATA	727 143	1 398 500	B	Infracambrien ou Cambrien supérieur (Grès, Péllite, Grauwackes)
335	5232027	KOTE	KEDOUGOU	SALEMATA	SALEMATA	733 410	1 388 992	B	Infracambrien ou Cambrien métamorphique probable (Schiste, Quartzite)
336	5232028	LINGUEKOTO	KEDOUGOU	SALEMATA	SALEMATA	740 302	1 404 098	B	Infracambrien ou Cambrien métamorphique probable (Schiste, Quartzite)
337	5232029	MADINA ARSAS (YAPPEN)	KEDOUGOU	SALEMATA	SALEMATA	731 284	1 396 515	B	Infracambrien ou Cambrien métamorphique probable (Schiste, Quartzite)
338	5232030	MEDINA BOWE	KEDOUGOU	SALEMATA	SALEMATA	742 150	1 390 041	B	Infracambrien ou Cambrien supérieur (Grès, Péllite, Grauwackes)
339	5232031	MADINA BOYNI	KEDOUGOU	SALEMATA	SALEMATA	705 701	1 398 068	B	Infracambrien ou Cambrien supérieur (Grès, Péllite, Grauwackes)
340	5232032	MBONG BASSARIS	KEDOUGOU	SALEMATA	SALEMATA	737 170	1 402 410	B	Infracambrien ou Cambrien métamorphique probable (Schiste, Quartzite)
341	5232033	MISSIRAH	KEDOUGOU	SALEMATA	SALEMATA	737 216	1 403 161	B	Infracambrien ou Cambrien métamorphique probable (Schiste, Quartzite)
342	5232034	NANGAR BASSARI	KEDOUGOU	SALEMATA	SALEMATA	737 646	1 394 901	B	Infracambrien ou Cambrien métamorphique probable (Schiste, Quartzite)
343	5232035	NANGAR PEULH	KEDOUGOU	SALEMATA	SALEMATA	738 268	1 395 824	B	Infracambrien ou Cambrien métamorphique probable (Schiste, Quartzite)
344	5232036	NGOPPOU	KEDOUGOU	SALEMATA	SALEMATA	735 382	1 393 566	B	Infracambrien ou Cambrien métamorphique probable (Schiste, Quartzite)
345	5232037	OUNDOUFERE	KEDOUGOU	SALEMATA	SALEMATA	713 318	1 407 511	B	Infracambrien ou Cambrien supérieur (Grès, Péllite, Grauwackes)

No.	PEPAM コード Code PEPAM	村落名 VILLAGE	州 REGION	県 DEPARTEMENT	村落共同体 CR	UTM (X)	UTM (Y)	ゾーン Zone	表層地質 Géologie de surface
346	5232038	SALEMATA	KEDOUGOU	SALEMATA	SALEMATA	736 693	1 397 761	B	Infracambrien ou Cambrien métamorphique probable (Schiste, Quartzite)
347	5232039	SAMOU	KEDOUGOU	SALEMATA	SALEMATA	751 154	1 404 457	B	Infracambrien ou Cambrien supérieur (Grès, Pélite, Grauwackes)
348	5232040	SINTHIOU ROUDJI	KEDOUGOU	SALEMATA	SALEMATA	737 612	1 398 384	B	Infracambrien ou Cambrien métamorphique probable (Schiste, Quartzite)
349	5232042	THIANGUETO	KEDOUGOU	SALEMATA	SALEMATA	732 426	1 403 284	B	Infracambrien ou Cambrien métamorphique probable (Schiste, Quartzite)
350	—	MBONG PEULH	KEDOUGOU	SALEMATA	SALEMATA	728 803	1 389 268	B	Infracambrien ou Cambrien métamorphique probable (Schiste, Quartzite)
351	5223002	DINDIARI	KEDOUGOU	SARAYA	MEDINA BAFFE	864 247	1 379 013	B	Granite syntectonique
352	5223003	GUEMEDJI	KEDOUGOU	SARAYA	MEDINA BAFFE	894 274	1 378 368	B	Birimien (Schistes, Quartzites, Grauwackes, Conglomérat, Tufs)
353	5223005	KHOUNDAYA	KEDOUGOU	SARAYA	MEDINA BAFFE	851 508	1 371 943	B	Infracambrien ou Cambrien supérieur (Grès, Pélite, Grauwackes)
354	5223006	MADINA BAFFE	KEDOUGOU	SARAYA	MEDINA BAFFE	877 520	1 384 102	B	Granite syntectonique
355	5223007	MISSIRA DANTILIA	KEDOUGOU	SARAYA	MEDINA BAFFE	859 871	1 384 515	B	Granite syntectonique
356	5223008	MOULOUNGA	KEDOUGOU	SARAYA	MEDINA BAFFE	860 286	1 376 942	B	Granite syntectonique
357	5223009	NOUMOUFOUKHA	KEDOUGOU	SARAYA	MEDINA BAFFE	882 598	1 381 241	B	Birimien (Schistes, Quartzites, Grauwackes, Conglomérat, Tufs)
358	5223010	SAKHOUYA (SONKHEYA)	KEDOUGOU	SARAYA	MEDINA BAFFE	870 217	1 385 151	B	Birimien (Schistes, Quartzites, Grauwackes, Conglomérat, Tufs)
359	5223011	SAMECOUTA	KEDOUGOU	SARAYA	MEDINA BAFFE	862 807	1 394 521	B	Granite syntectonique
360	5223012	SAROUNDIA	KEDOUGOU	SARAYA	MEDINA BAFFE	871 939	1 386 863	B	Birimien (Schistes, Quartzites, Grauwackes, Conglomérat, Tufs)
361	5223013	SEKHOTO	KEDOUGOU	SARAYA	MEDINA BAFFE	850 353	1 377 764	B	Infracambrien ou Cambrien supérieur (Grès, Pélite, Grauwackes)
362	5223014	TAMEGUEIDIA	KEDOUGOU	SARAYA	MEDINA BAFFE	870 017	1 380 954	B	Birimien (Schistes, Quartzites, Grauwackes, Conglomérat, Tufs)
363	5223015	TOUBA COUTA	KEDOUGOU	SARAYA	MEDINA BAFFE	857 106	1 379 375	B	Granite syntectonique
364	5223016	WAMBA	KEDOUGOU	SARAYA	MEDINA BAFFE	870 810	1 382 912	B	Birimien (Schistes, Quartzites, Grauwackes, Conglomérat, Tufs)
365	5243021	NAFADJI	KEDOUGOU	SARAYA	MEDINA BAFFE	868 340	1 397 673	B	Granite syntectonique
366	5243001	BADIOULA	KEDOUGOU	SARAYA	SARAYA	846 655	1 419 966	B	Granite syntectonique
367	5243002	BAITILAYE	KEDOUGOU	SARAYA	SARAYA	860 569	1 406 996	B	Granite syntectonique
368	5243003	BALORI	KEDOUGOU	SARAYA	SARAYA	857 350	1 402 580	B	Granite syntectonique
369	5243004	BAMBADJI	KEDOUGOU	SARAYA	SARAYA	880 306	1 419 941	B	Birimien (Schistes, Quartzites, Grauwackes, Conglomérat, Tufs)
370	5243005	BARABIRY	KEDOUGOU	SARAYA	SARAYA	853 768	1 434 972	B	Granite syntectonique
371	5243006	BEMBOU	KEDOUGOU	SARAYA	SARAYA	838 966	1 420 275	B	Granite syntectonique
372	5243008	DALAFING	KEDOUGOU	SARAYA	SARAYA	859 748	1 423 787	B	Granite syntectonique
373	5243009	DANTILIA	KEDOUGOU	SARAYA	SARAYA	847 769	1 425 930	B	Granite syntectonique
374	5243010	DJAKHA MADINA	KEDOUGOU	SARAYA	SARAYA	861 919	1 414 285	B	Birimien (Schistes, Quartzites, Grauwackes, Conglomérat, Tufs)
375	5243012	DIQBY	KEDOUGOU	SARAYA	SARAYA	892 562	1 409 527	B	Birimien (Schistes, Quartzites, Grauwackes, Conglomérat, Tufs)
376	5243013	DIOLAFONDOUN	KEDOUGOU	SARAYA	SARAYA	840 002	1 417 338	B	Granite syntectonique
377	5243014	FARABA	KEDOUGOU	SARAYA	SARAYA	858 364	1 419 167	B	Granite syntectonique

No.	PEPAM コード Code PEPAM	村落名 VILLAGE	州 REGION	県 DEPARTEMEN	村落共同体 CR	UTM (X)	UTM (Y)	ゾーン Zone	表層地質 Géologie de surface
378	5243015	FODE BINEA	KEDOUGOU	SARAYA	SARAYA	857 513	1 415 800	B	Granite syntectonique
379	5243016	KOLYA	KEDOUGOU	SARAYA	SARAYA	889 220	1 437 640	B	Birimien (Schistes, Quartzites, Grauwackes, Conglomérat, Tufs)
380	5243017	KONDOKHOU	KEDOUGOU	SARAYA	SARAYA	855 680	1 430 690	B	Granite syntectonique
381	5243018	COUMBOUTOUROU (TABA)	KEDOUGOU	SARAYA	SARAYA	894 244	1 438 450	B	Birimien (Schistes, Quartzites, Grauwackes, Conglomérat, Tufs)
382	5243019	MADINA DANTILA	KEDOUGOU	SARAYA	SARAYA	834 940	1 418 696	B	Granite syntectonique
383	5243020	MOUSSALA MAHIMINE	KEDOUGOU	SARAYA	SARAYA	893 097	1 431 976	B	Birimien (Schistes, Quartzites, Grauwackes, Conglomérat, Tufs)
384	5243022	SABOUCIRE (PONDALA)	KEDOUGOU	SARAYA	SARAYA	833 595	1 412 745	B	Granite syntectonique
385	5243023	SAKHODOFI	KEDOUGOU	SARAYA	SARAYA	835 983	1 426 278	B	Granite syntectonique
386	5243024	SAMEKHOTO	KEDOUGOU	SARAYA	SARAYA	857 777	1 389 551	B	Granite syntectonique
387	5243025	SANELA	KEDOUGOU	SARAYA	SARAYA	854 251	1 411 606	B	Granite syntectonique
388	5243026	SANSELA	KEDOUGOU	SARAYA	SARAYA	887 055	1 407 400	B	Birimien (Schistes, Quartzites, Grauwackes, Conglomérat, Tufs)
389	5243027	SARAYA	KEDOUGOU	SARAYA	SARAYA	852 370	1 421 154	B	Granite syntectonique
390	5243028	SATADOUGOU	KEDOUGOU	SARAYA	SARAYA	889 630	1 396 944	B	Birimien (Schistes, Quartzites, Grauwackes, Conglomérat, Tufs)
391	5243029	SOMOYA	KEDOUGOU	SARAYA	SARAYA	888 966	1 400 401	B	Birimien (Schistes, Quartzites, Grauwackes, Conglomérat, Tufs)
392	5243032	SANSAMBA	KEDOUGOU	SARAYA	SARAYA	833 205	1 433 580	B	Birimien (Schistes, Quartzites, Grauwackes, Conglomérat, Tufs)
393	5111008	BOUMBOUM CEBBE	KEDOUGOU	SARAYA	KHOSSANTO	779 777	1 468 282	B	Infracambrien ou Cambrien supérieur (Grès, Pélite, Grauwackes)
394	5241001	BAMBARAYA	KEDOUGOU	SARAYA	KHOSSANTO	815 496	1 450 927	B	Andésites
395	5241003	BRANSAN	KEDOUGOU	SARAYA	KHOSSANTO	832 920	1 461 120	B	Andésites
396	5241004	DJAKHALING	KEDOUGOU	SARAYA	KHOSSANTO	832 370	1 467 511	B	Granite tarditectonique
397	5241005	DJALOKOTIBA	KEDOUGOU	SARAYA	KHOSSANTO	821 254	1 477 623	B	Granite tarditectonique
398	5241006	DIEGOUNG	KEDOUGOU	SARAYA	KHOSSANTO	837 963	1 468 292	B	Birimien (Schistes, Quartzites, Grauwackes, Conglomérat, Tufs)
399	5241007	DINDIFA	KEDOUGOU	SARAYA	KHOSSANTO	824 210	1 462 490	B	Andésites
400	5241008	FALOUMBOU	KEDOUGOU	SARAYA	KHOSSANTO	814 120	1 462 305	B	Granite atectonique
401	5241009	KHOSSANTO	KEDOUGOU	SARAYA	KHOSSANTO	828 997	1 453 935	B	Birimien (Schistes, Quartzites, Grauwackes, Conglomérat, Tufs)
402	5241011	MADINA BRANSAN	KEDOUGOU	SARAYA	KHOSSANTO	813 914	1 467 931	B	Basalte, Gabbro
403	5241012	MAKHANIA BINDIBANDAJUI	KEDOUGOU	SARAYA	KHOSSANTO	838 764	1 480 379	B	Birimien (Schistes, Quartzites, Grauwackes, Conglomérat, Tufs)
404	5241013	MAMAKHONO	KEDOUGOU	SARAYA	KHOSSANTO	819 365	1 458 976	B	Basalte, Gabbro
405	5241015	NIAMAYA	KEDOUGOU	SARAYA	KHOSSANTO	830 669	1 457 004	B	Birimien (Schistes, Quartzites, Grauwackes, Conglomérat, Tufs)
406	5241016	SABODALLA NIAKHAFIRI	KEDOUGOU	SARAYA	KHOSSANTO	813 057	1 456 921	B	Basalte, Gabbro
407	5241017	TOUROKHOTO	KEDOUGOU	SARAYA	KHOSSANTO	843 129	1 474 944	B	Birimien (Schistes, Quartzites, Grauwackes, Conglomérat, Tufs)
408	5241002	BEROLA	KEDOUGOU	SARAYA	MISSIRA SIRIMANA	853 066	1 469 319	B	Birimien (Schistes, Quartzites, Grauwackes, Conglomérat, Tufs)
409	5242001	BALAKONKO	KEDOUGOU	SARAYA	MISSIRA SIRIMANA	858 060	1 455 203	B	Birimien (Schistes, Quartzites, Grauwackes, Conglomérat, Tufs)

No.	PEPAM コード Code PEPAM	村落名 VILLAGE	州 REGION	県 DEPARTEMENT	村共同体 CR	UTM (X)	UTM (Y)	ゾーン Zone	表層地質 Géologie de surface
410	5242002	BOKHODY	KEDOUGOU	SARAYA	MISSIRA SIRIMANA	853 895	1 466 311	B	Birimien (Schistes, Quartzites, Grauwackes, Conglomérat, Tufs)
411	5242003	BOUNTOUNG	KEDOUGOU	SARAYA	MISSIRA SIRIMANA	875 226	1 469 143	B	Birimien (Schistes, Quartzites, Grauwackes, Conglomérat, Tufs)
412	5242004	DALOTO	KEDOUGOU	SARAYA	MISSIRA SIRIMANA	857 160	1 460 370	B	Birimien (Schistes, Quartzites, Grauwackes, Conglomérat, Tufs)
413	5242005	DAMBALA KEGNOTO	KEDOUGOU	SARAYA	MISSIRA SIRIMANA	861 621	1 470 320	B	Birimien (Schistes, Quartzites, Grauwackes, Conglomérat, Tufs)
414	5242006	DAMBALA SEKHOTO	KEDOUGOU	SARAYA	MISSIRA SIRIMANA	846 943	1 473 064	B	Birimien (Schistes, Quartzites, Grauwackes, Conglomérat, Tufs)
415	5242007	DAWOROLA	KEDOUGOU	SARAYA	MISSIRA SIRIMANA	878 577	1 448 813	B	Cipollins
416	5242008	FARANDING	KEDOUGOU	SARAYA	MISSIRA SIRIMANA	868 689	1 442 544	B	Birimien (Schistes, Quartzites, Grauwackes, Conglomérat, Tufs)
417	5242009	ILMALO	KEDOUGOU	SARAYA	MISSIRA SIRIMANA	881 095	1 452 231	B	Birimien (Schistes, Quartzites, Grauwackes, Conglomérat, Tufs)
418	5242010	LINGUEKHOTO	KEDOUGOU	SARAYA	MISSIRA SIRIMANA	878 845	1 455 437	B	Birimien (Schistes, Quartzites, Grauwackes, Conglomérat, Tufs)
419	5242011	MADINA SIRIMANA	KEDOUGOU	SARAYA	MISSIRA SIRIMANA	848 516	1 458 401	B	Birimien (Schistes, Quartzites, Grauwackes, Conglomérat, Tufs)
420	5242012	MISSIRAH SIRIMANA	KEDOUGOU	SARAYA	MISSIRA SIRIMANA	858 045	1 449 205	B	Birimien (Schistes, Quartzites, Grauwackes, Conglomérat, Tufs)
421	5242013	MOURAN	KEDOUGOU	SARAYA	MISSIRA SIRIMANA	867 754	1 464 569	B	Birimien (Schistes, Quartzites, Grauwackes, Conglomérat, Tufs)
422	5242014	MOUSSALA	KEDOUGOU	SARAYA	MISSIRA SIRIMANA	879 311	1 460 978	B	Birimien (Schistes, Quartzites, Grauwackes, Conglomérat, Tufs)
423	5242015	SAIENSOUTOU	KEDOUGOU	SARAYA	MISSIRA SIRIMANA	863 883	1 483 083	B	Birimien (Schistes, Quartzites, Grauwackes, Conglomérat, Tufs)
424	5242016	SAMBRANBOUGOU	KEDOUGOU	SARAYA	MISSIRA SIRIMANA	841 466	1 450 700	B	Granite atectonique
425	5242017	TOUMBINFARA	KEDOUGOU	SARAYA	MISSIRA SIRIMANA	851 400	1 480 152	B	Birimien (Schistes, Quartzites, Grauwackes, Conglomérat, Tufs)
426	5242018	WANSANGARA	KEDOUGOU	SARAYA	MISSIRA SIRIMANA	874 568	1 463 228	B	Birimien (Schistes, Quartzites, Grauwackes, Conglomérat, Tufs)
427	5242019	WORTOKHATY	KEDOUGOU	SARAYA	MISSIRA SIRIMANA	854 338	1 485 167	B	Birimien (Schistes, Quartzites, Grauwackes, Conglomérat, Tufs)
428	—	MANDANKHOLY	KEDOUGOU	SARAYA	KHOSSANTO	829 418	1 442 543	B	Birimien (Schistes, Quartzites, Grauwackes, Conglomérat, Tufs)
429	5123002	DIAMWELI	MATAM	KANEL	BOKLADJI	757 366	1 653 267	B	Infracambrien ou Cambrien métamorphique probable (Schiste, Quartzite)
430	11112002	ALANA (KOLLY)	MATAM	KANEL	BOKLADJI	756 795	1 650 765	B	Infracambrien ou Cambrien métamorphique probable (Schiste, Quartzite)
431	11112003	APPE DIALOUBE	MATAM	KANEL	BOKLADJI	742 527	1 660 299	B	Infracambrien ou Cambrien métamorphique probable (Schiste, Quartzite)
432	11112004	APPE DIAWBE	MATAM	KANEL	BOKLADJI	742 933	1 658 999	B	Infracambrien ou Cambrien métamorphique probable (Schiste, Quartzite)
433	11112005	APPE RANGHABE	MATAM	KANEL	BOKLADJI	742 181	1 662 187	B	Infracambrien ou Cambrien métamorphique probable (Schiste, Quartzite)
434	11112006	APPE SAKOBE	MATAM	KANEL	BOKLADJI	742 817	1 660 428	B	Infracambrien ou Cambrien métamorphique probable (Schiste, Quartzite)
435	11112007	BABANGOL	MATAM	KANEL	BOKLADJI	743 549	1 655 894	B	Infracambrien ou Cambrien métamorphique probable (Schiste, Quartzite)
436	11112008	BOKLADJI	MATAM	KANEL	BOKLADJI	742 438	1 665 968	B	Infracambrien ou Cambrien métamorphique probable (Schiste, Quartzite)
437	11112009	BONDJI NDIOGO	MATAM	KANEL	BOKLADJI	754 521	1 659 275	B	Infracambrien ou Cambrien métamorphique probable (Schiste, Quartzite)
438	11112010	BONDJI WALLY	MATAM	KANEL	BOKLADJI	754 179	1 659 642	B	Infracambrien ou Cambrien métamorphique probable (Schiste, Quartzite)
439	11112015	GAOUDE BOFFE	MATAM	KANEL	BOKLADJI	751 629	1 656 846	B	Infracambrien ou Cambrien métamorphique probable (Schiste, Quartzite)
440	11112016	GAOUDE WOUNBABE	MATAM	KANEL	BOKLADJI	752 609	1 658 414	B	Infracambrien ou Cambrien métamorphique probable (Schiste, Quartzite)
441	11112017	GOUREL GUEDA	MATAM	KANEL	BOKLADJI	750 961	1 658 869	B	Infracambrien ou Cambrien métamorphique probable (Schiste, Quartzite)

No.	PEPAM コード Code PEPAM	村落名 VILLAGE	州 REGION	県 DEPARTEMENT	村落共同体 CR	UTM (X)	UTM (Y)	ゾーン Zone	表層地質 Géologie de surface
442	11112018	KAVAL	MATAM	KANEL	BOKLADJI	751 246	1 652 241	B	Infracambrien ou Cambrien métamorphique probable (Schiste, Quartzite)
443	11112020	OURO MBOULEL	MATAM	KANEL	BOKLADJI	750 790	1 659 940	B	Infracambrien ou Cambrien métamorphique probable (Schiste, Quartzite)
444	11112021	OURO SILAMAKA	MATAM	KANEL	BOKLADJI	750 597	1 661 183	B	Infracambrien ou Cambrien métamorphique probable (Schiste, Quartzite)
445	11112025	THIAGNAF	MATAM	KANEL	BOKLADJI	747 755	1 664 332	B	Infracambrien ou Cambrien métamorphique probable (Schiste, Quartzite)
446	11112026	THIAVALOL	MATAM	KANEL	BOKLADJI	751 819	1 656 951	B	Infracambrien ou Cambrien métamorphique probable (Schiste, Quartzite)
447	11112028	WALIDIALA MAMADOU SAMBA	MATAM	KANEL	BOKLADJI	755 166	1 658 310	B	Infracambrien ou Cambrien métamorphique probable (Schiste, Quartzite)
448	11112029	YACINE LACKE	MATAM	KANEL	BOKLADJI	749 044	1 665 164	B	Infracambrien ou Cambrien métamorphique probable (Schiste, Quartzite)
449	—	APPE DEYSSILI	MATAM	KANEL	BOKLADJI	743 353	1 660 637	B	Infracambrien ou Cambrien métamorphique probable (Schiste, Quartzite)
450	—	NIARWAL	MATAM	KANEL	BOKLADJI	754 250	1 654 086	B	Infracambrien ou Cambrien métamorphique probable (Schiste, Quartzite)

1.7 Forages d'essai

1.7.1 Coupe Technique

ASCON SARL

Forage N° 1 Adresse

Date: Le 17_03_2009 Mètre Boue

Projet: JICA

Nom du fichier: Gamma_SPR et SP

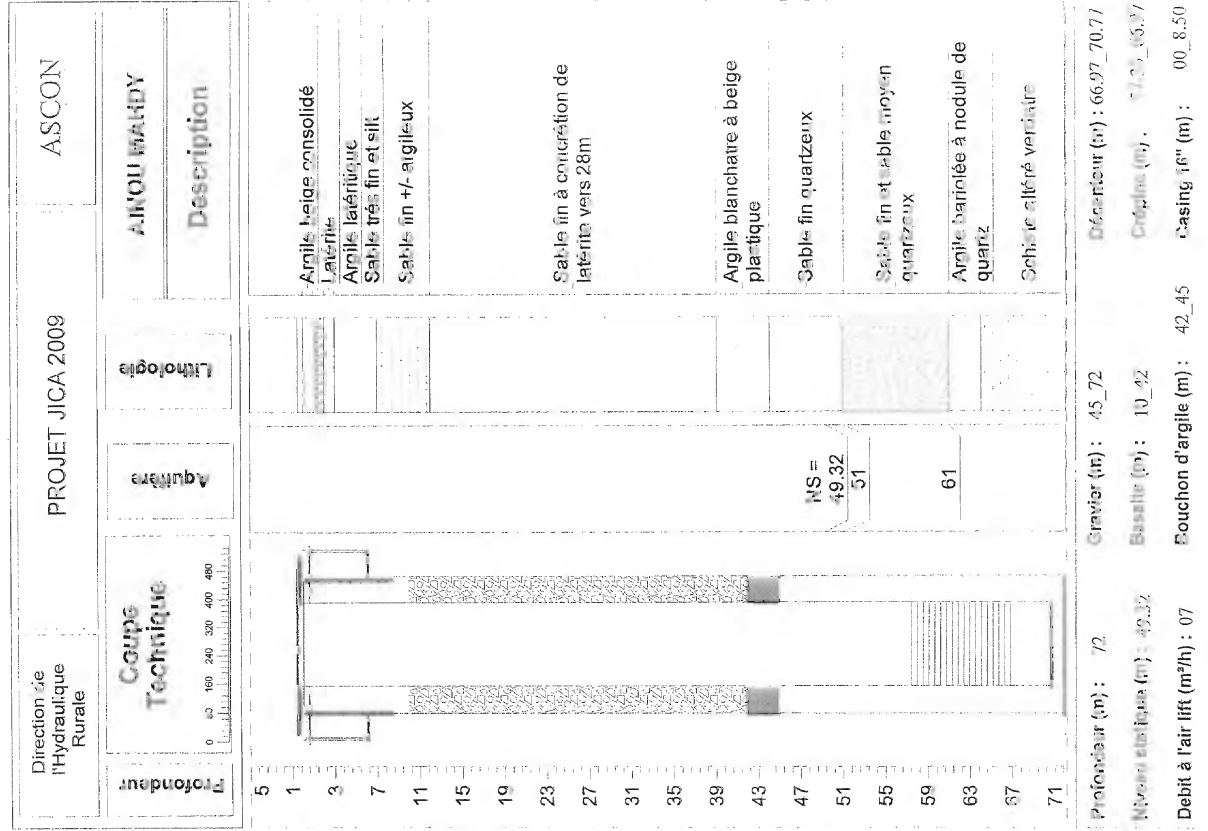
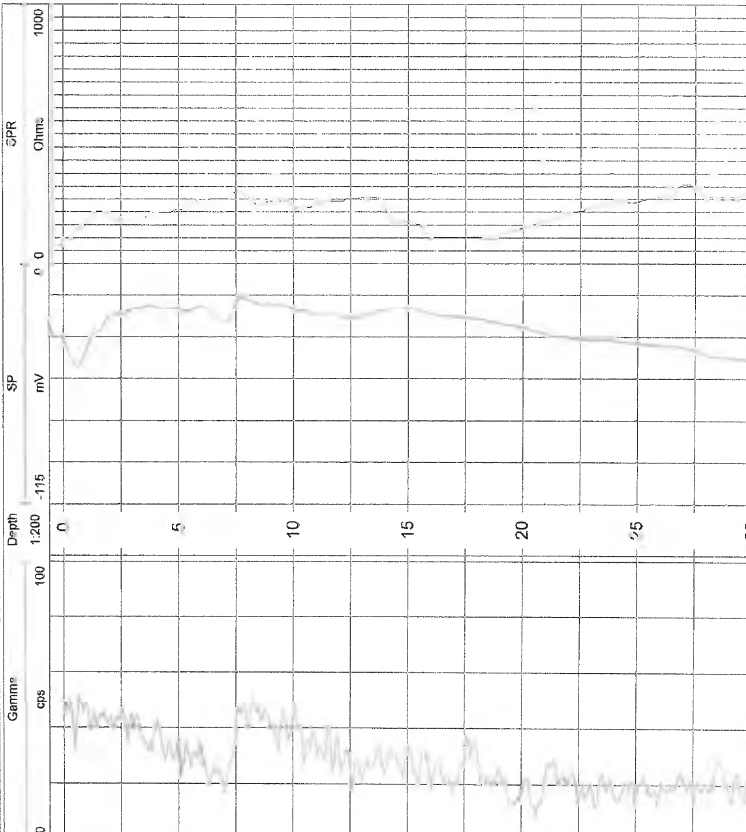
Emplacement: AIKOU HARDY

Matériel: Matrix Geophysical Logging

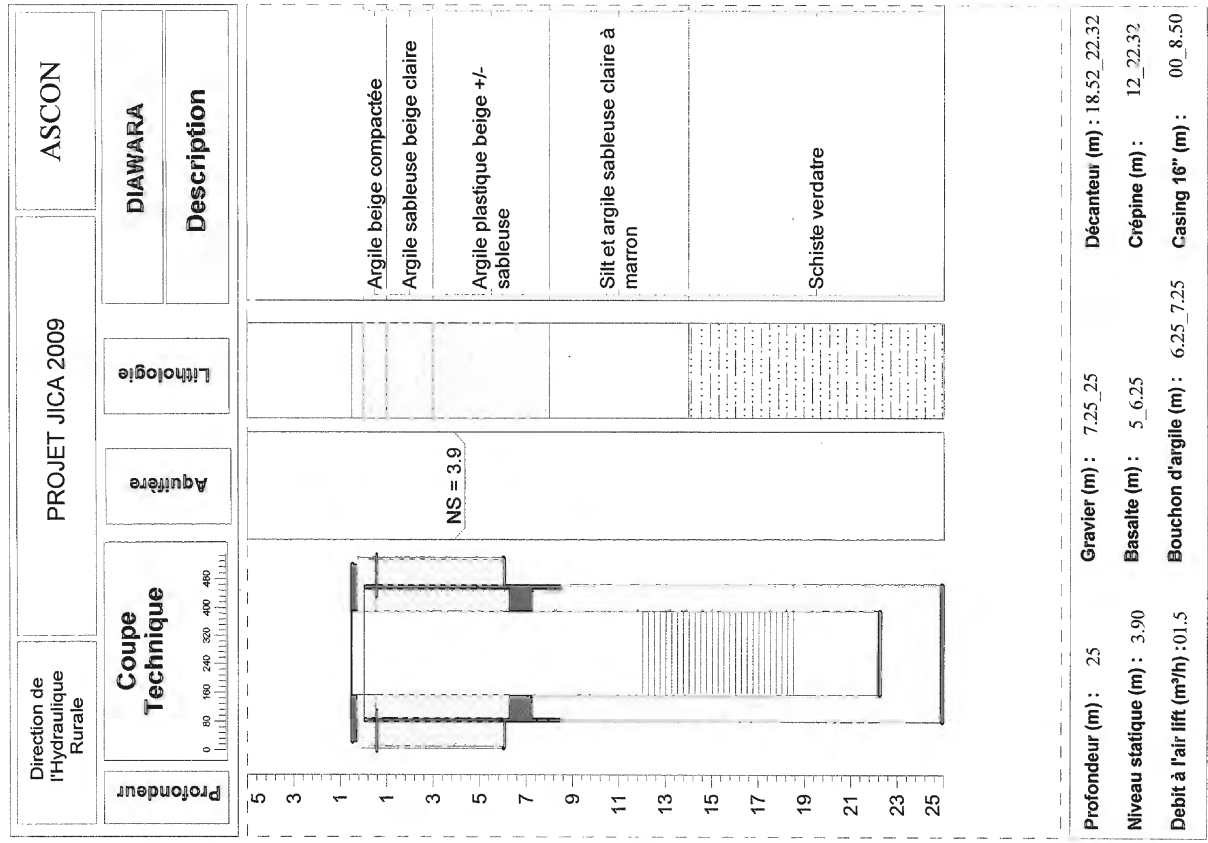
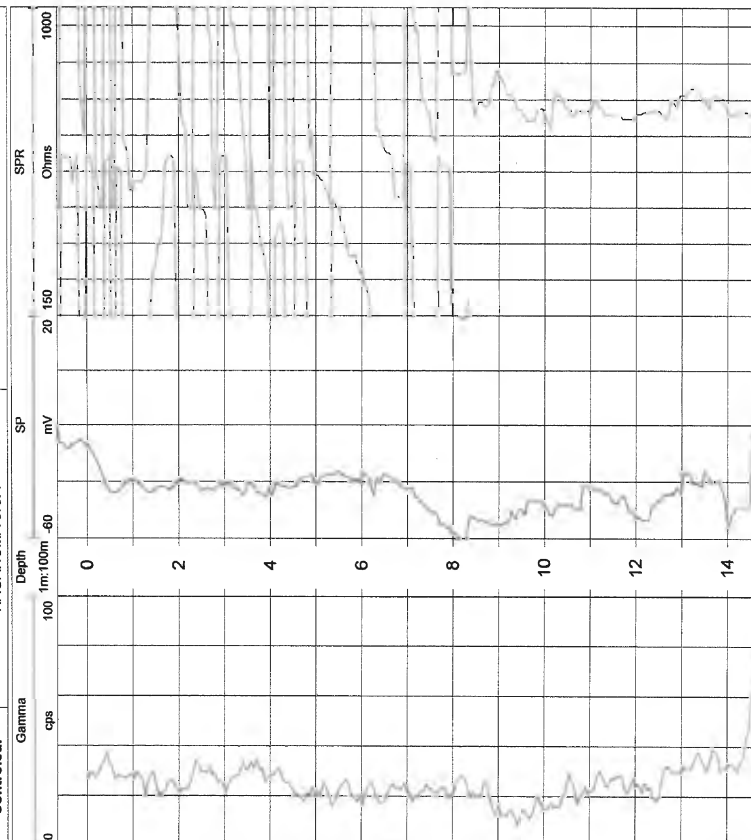
Effectué par: Mr Thiam Baboucar

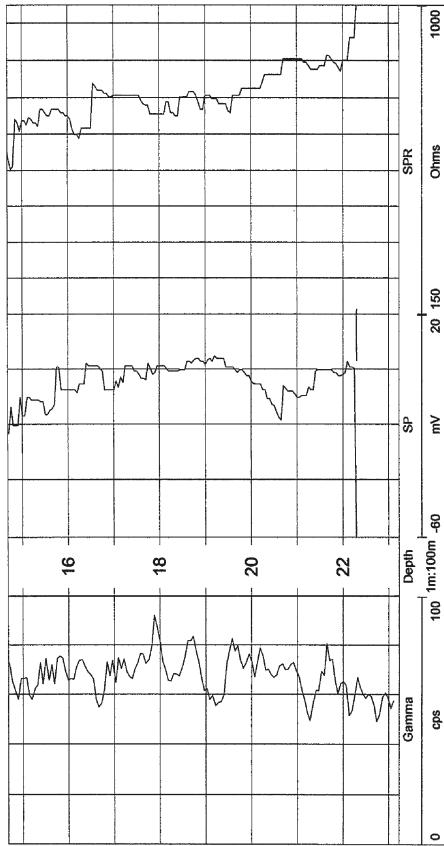
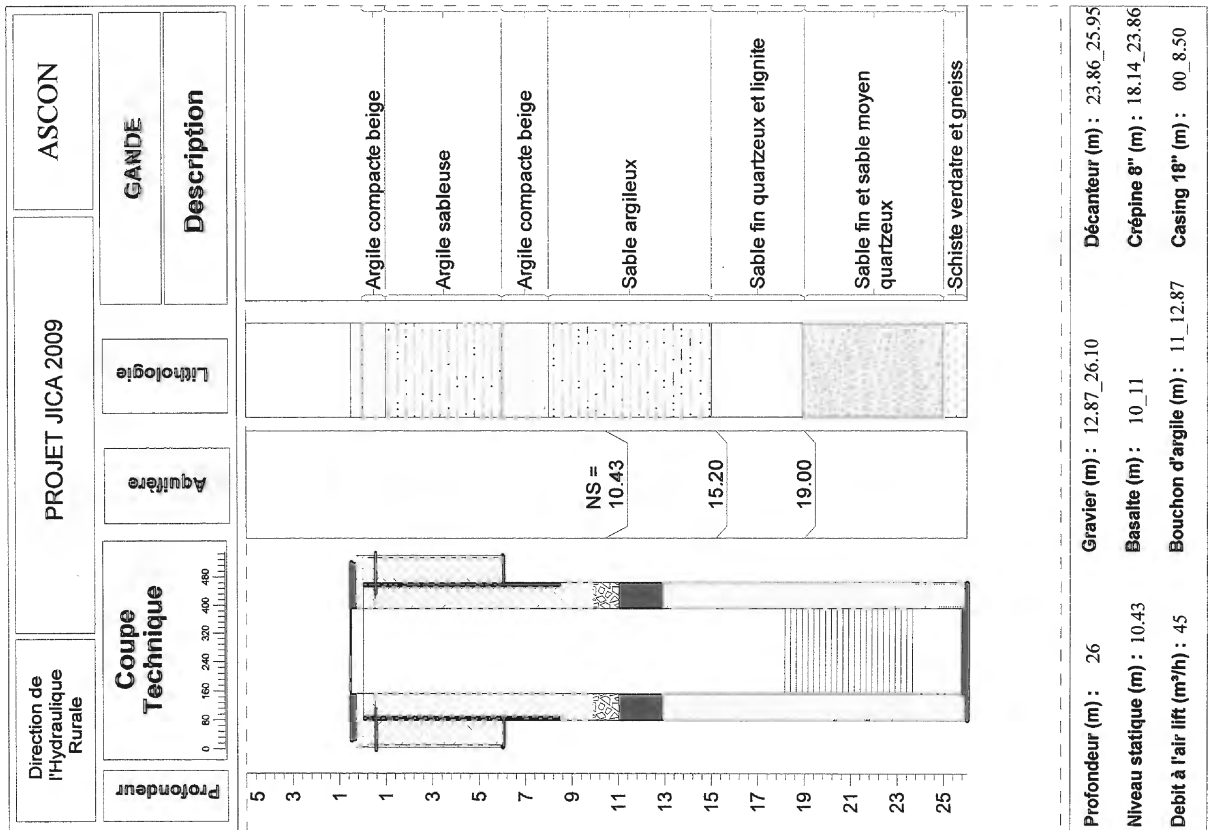
Contrôleur: NAGANUMA JICA

Bairro Plaqué Za Fase - km 9 Estrada Bissau/Biombo
 CX P. N° 19 - Tel: 25-101711; Fax: 25-1016-BISSAU
 e-mail: asccon@mail.gieelec.nw / a.conc@p-rmail.com
 Sen. Col. V. Thié - Diemalaye, Cité Djily Nkaye - 22e bl.,
 Asp. C.
 tel.: 8202511 - Mob: 25-16-31 ou 428460 -
 wiascon@senteo.sn



ASCON SARL		Adresse	
Forage N° 02	Date	Matière	Boue
LE 26_03_2009	26/03/2009	JICA	
Projet	Bairro Plaque 2a Fase - Km 9 Estrada Bissau/Bombo		
Non du fichier	C.X.P. N° 19 - Tel: 25407719 - Fax: 2540718 - BISSAU		
Emplacement	e-mail: ascon@mail.gielescom.gw / asconpb@hotmail.com		
Matériel	Senegal: W. Tholle - Diamalaye, Cité Djily Mbaye - 425 bis, Acp. D4		
Effectué par	tel: 8202519 - Mob: 65-46831 ou 4426460 - wfascon@senico.sn		
Contrôleur	NAGANIJMA JICA		



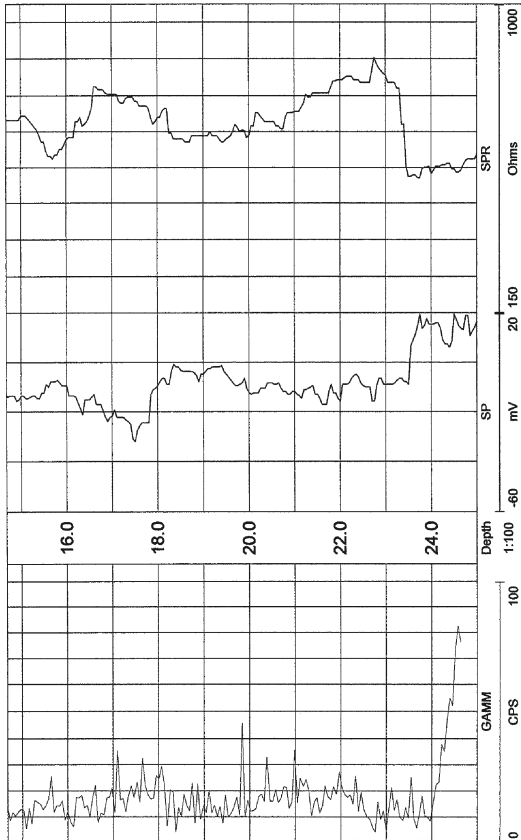
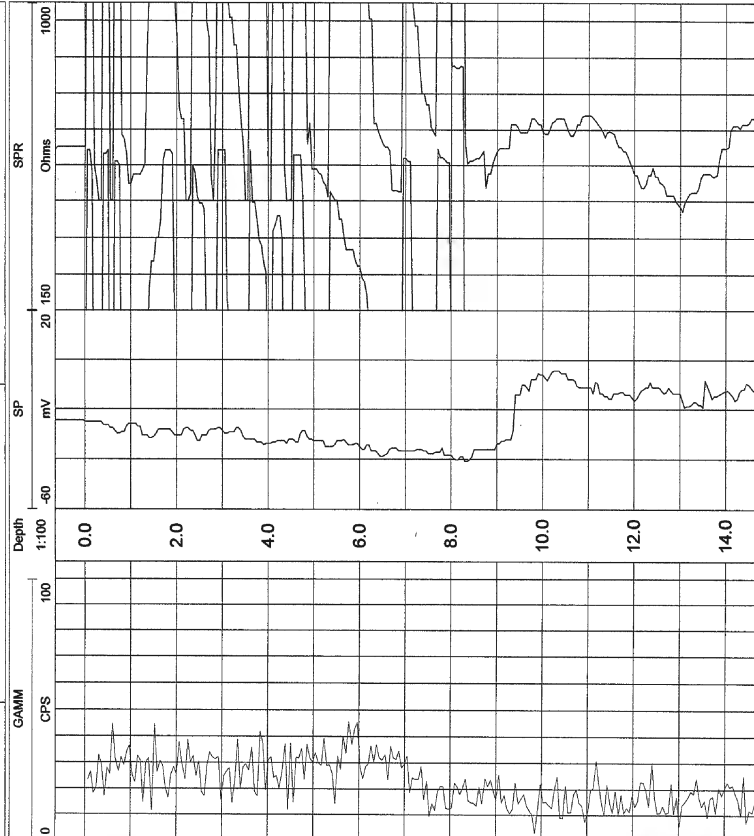





ASCON SARL

Forage N° 03		Adresse	
Date	Le 01 _ 04 _ 2009	Matière	Boue
Projet	JICA		
Non du fichier	Gamma_SPR et SP		
Emplacement	GANDE		
Matériel	Matrix Geophysical Logging		
Effectué par	Mr Thiam Baboucar		
Contrôleur	NAGANUMA JICA		

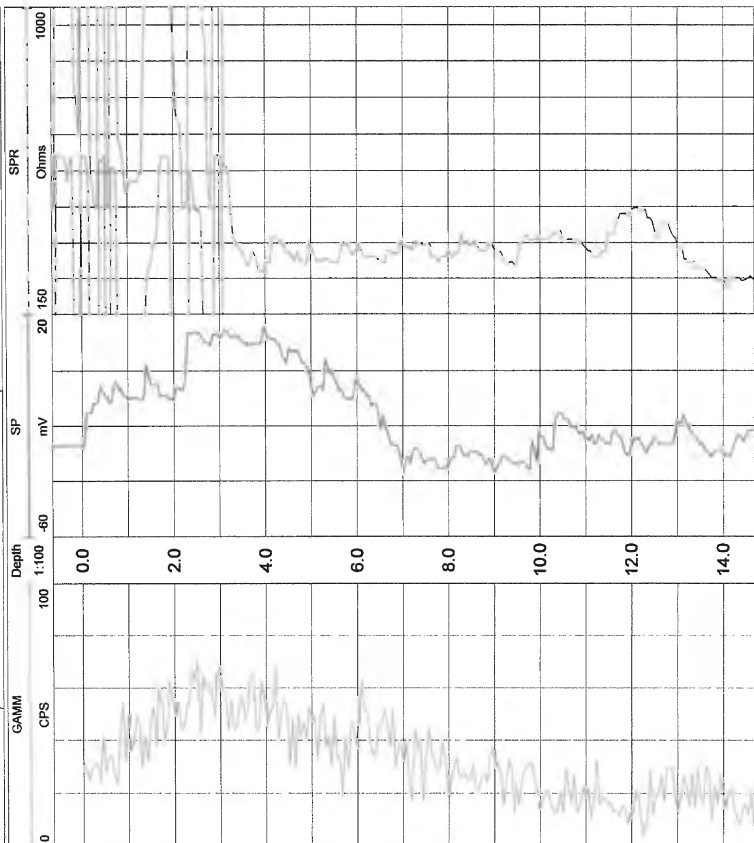
Bairro Plaque 2a Fase - Km 9 Estrada Bissau/Bombob
C.A.P. N° 19 - Tel: 2340777/81, Fax: 2340716 - BISSAU
e-mail: asc@geoscan.org, asc@jica.org, asc@nagnuma.com
Senegal: W. Thibe - Directeur, Cité Djily Mbaye - 425 Bis,
Dakar, Sénégal
Tel.: 8202519 - Mobil: 6546831 ou 4426460 -
wiascon@seinfo.sn






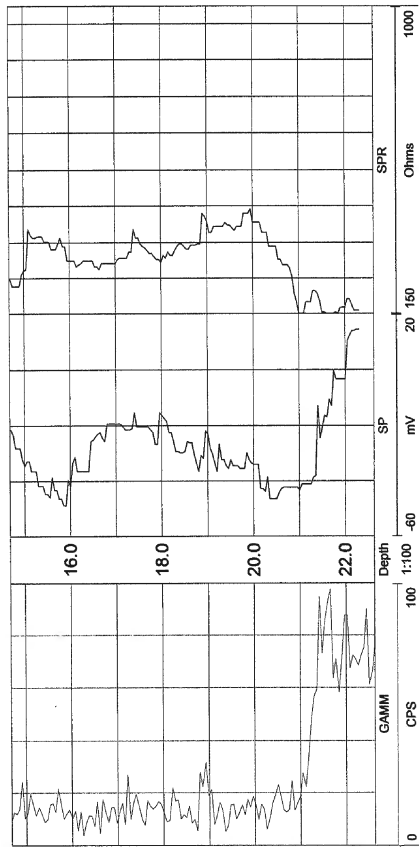

ASCON SARL

	Forage N° 04		Adresse	
Date	Le 06_04_2009	Matière	Boue	
Projet	JICA			
Non du fichier	Gamma_SPR et SP			
Emplacement	DIAWARA 2			
Matériel	Matrix Geophysical Logging			
Effectué par	Mr Thiam Baboucar			
Contrôleur	NAGANUMA JICA			

Bairro Plaque 2a Fase - km 9 Estrada Bissau/Bombo
 CXP N° 19 - Tel: 254071719; Fax: 254018 - BISSAU
 e-mail: ascon@mail.giescom.gw / ascongb@hotmail.com
 Senegal: W. Thiole - Diamelaye, Cité Djily Mbaye - 425 bis.
 App. 04
 tel.: 8202519 - Mob: 6546831 ou 4426460 -
 wiascon@sentoo.sn

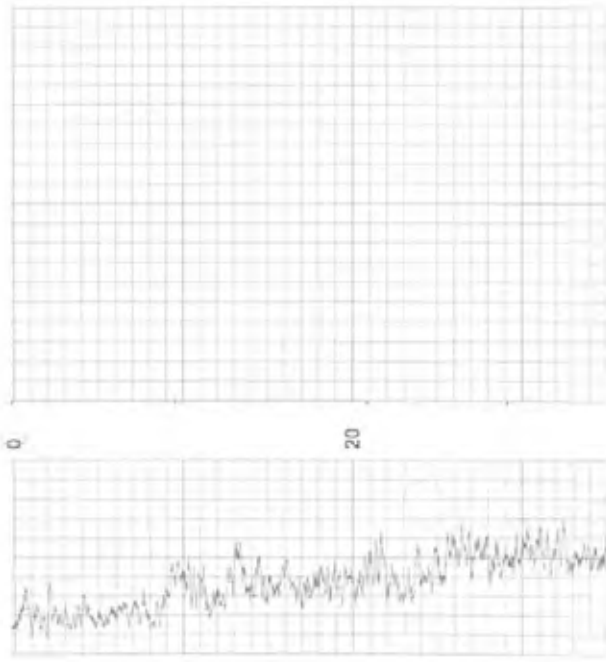


Direction de l'Hydraulique Rurale		PROJET JICA 2009		ASCON	
Profondeur		Coupe Technique		Lithologie	
					
NS = 10.67 12		21.50		Argile beige Silt et argile sableuse Sable fin +/- quartzeux Sable fin à moyen quartzeux Schiste verdâtre et quartzite	
Profondeur (m) : 24	Gravier (m) : 9.63_24	Décanteur (m) : 22.29_23.29	Niveau statique (m) : 10.67	Basalte (m) : -	Crépine (m) : 15.58_22.29
Debit à l'air lift (m³/h) : 10	Bouchon d'argile (m) : 7.63_9.63	Casing 16" (m) : 00_8.50			



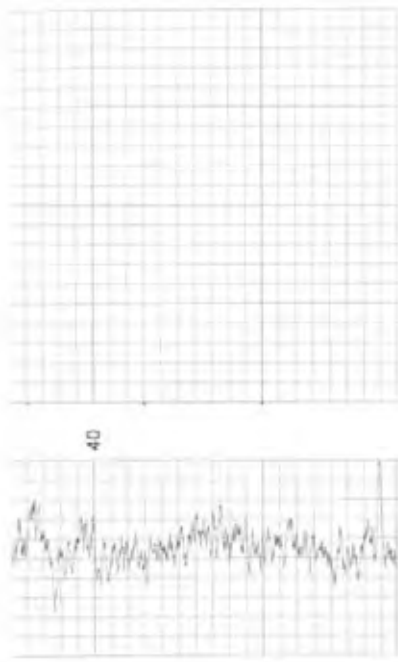
Wednesday, Apr 22 2009 15:09

0. NGAM CPS 100



Page 1 Of Log GANGUEL MAKA GAMMA RAY. Vertical Scale 200:1. Depth |

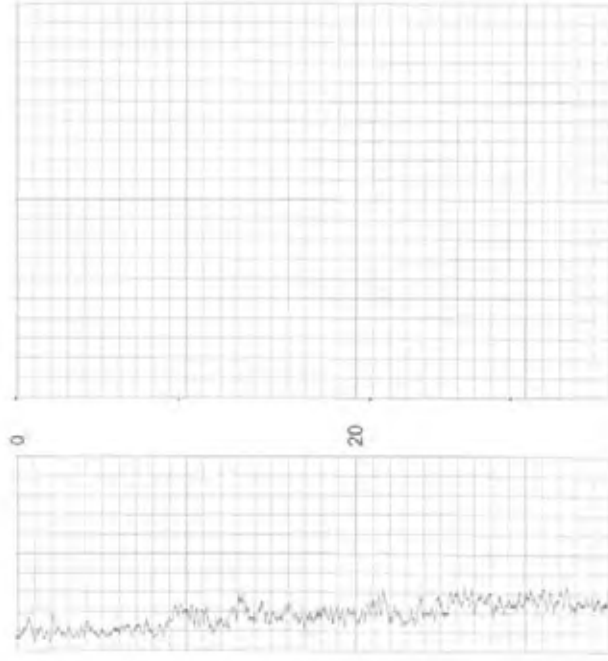
0. NGAM CPS 100



Page 2 Of Log GANGUEL MAKA GAMMA RAY. Vertical Scale 200:1. Depth |

Wednesday, Apr 22 2009 15:14

0. NGAM CPS 200



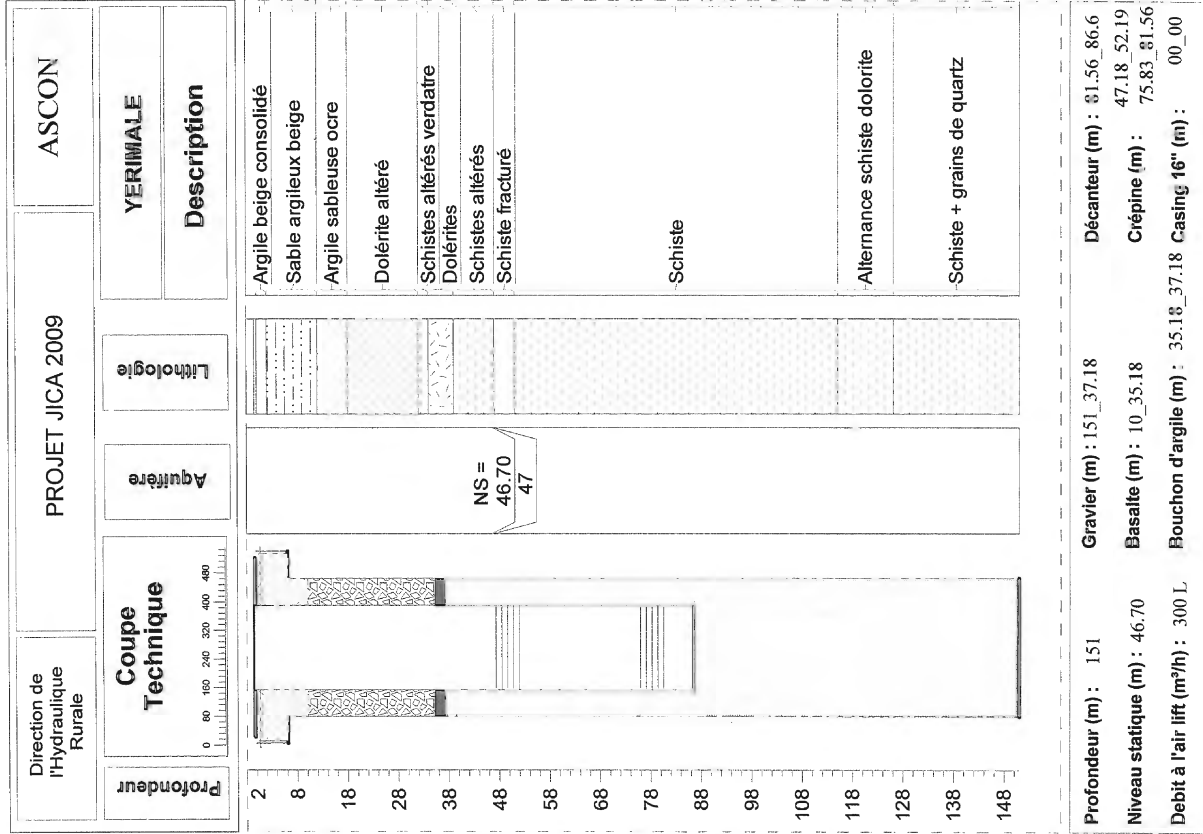
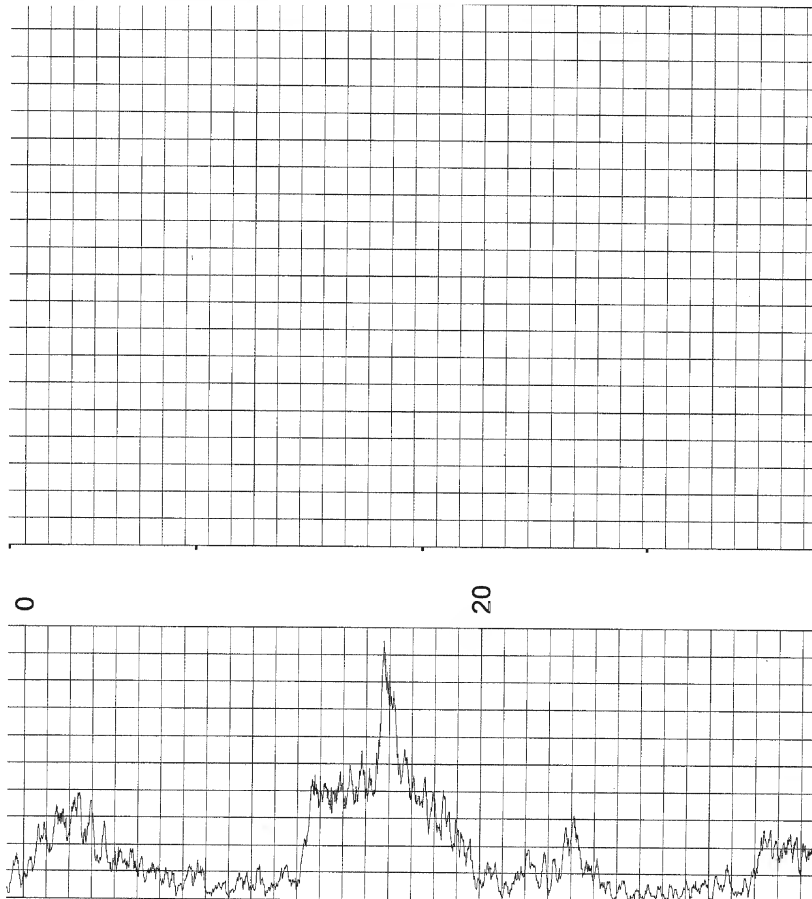
Page 1 Of Log GANGUEL MAKA GAMMA RAY. Vertical Scale 200:1. Depth 1

0. NGAM CPS 200

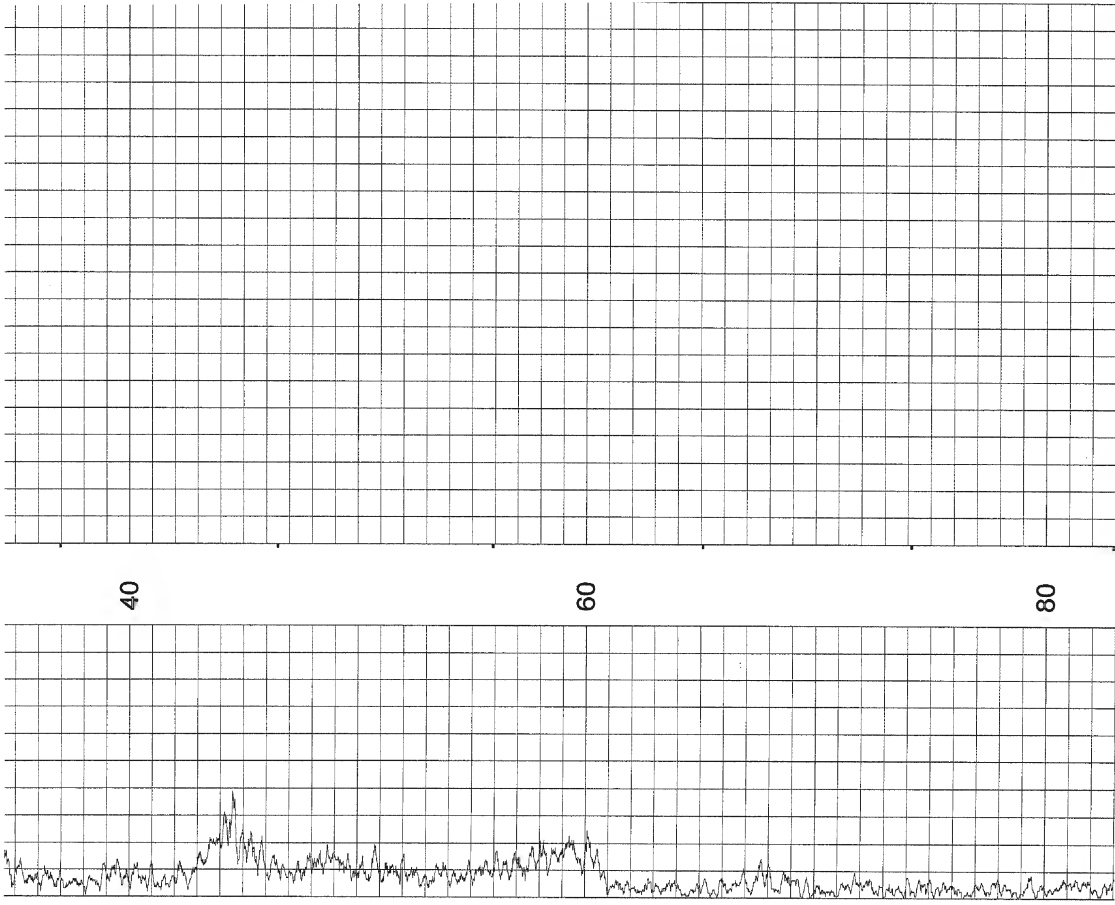


Page 2 Of Log GANGUEL MAKA GAMMA RAY. Vertical Scale 200:1. Depth 1

0. NGAM CPS 100.

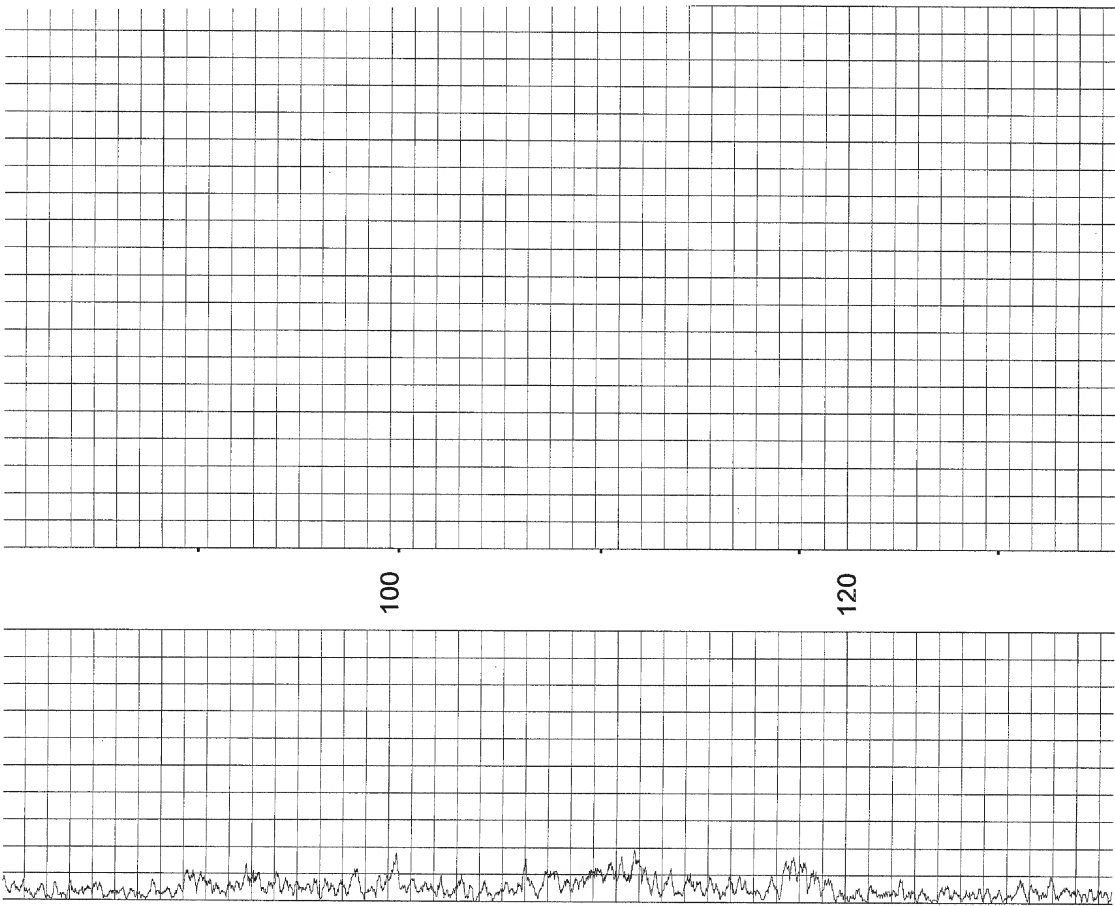


0. NGAM CPS 100.

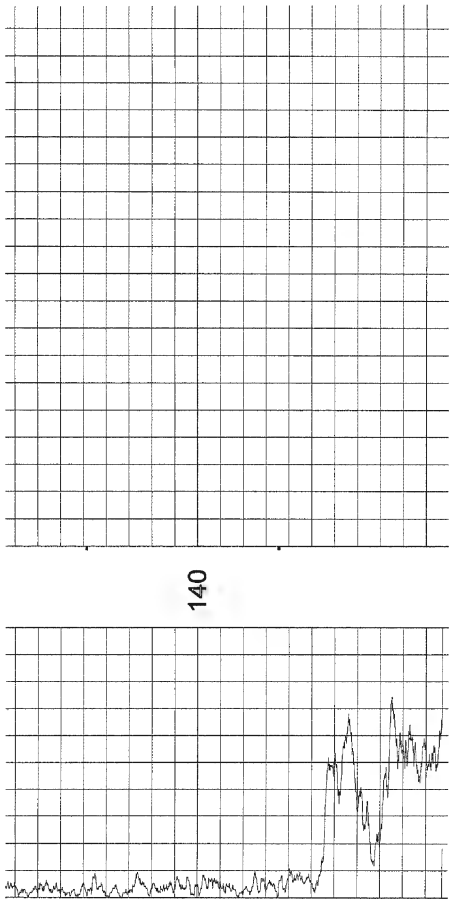
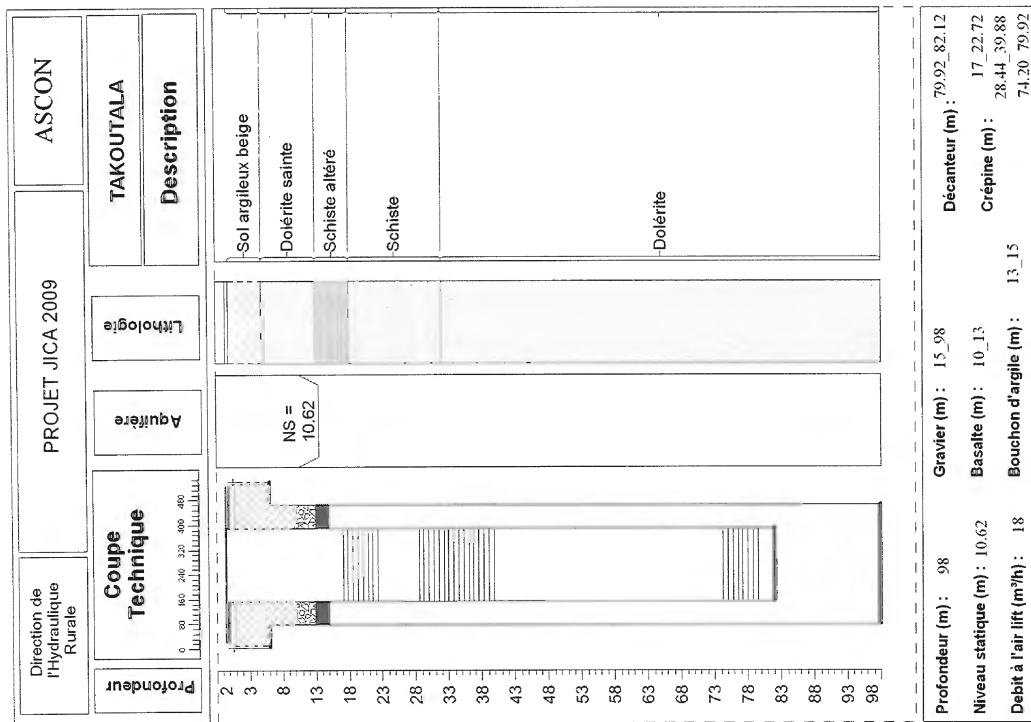


Page 2 Of Log YERI MALE GAMMA BIS. Vertical Scale 200:1. Depth In Mei

0. NGAM CPS 100.

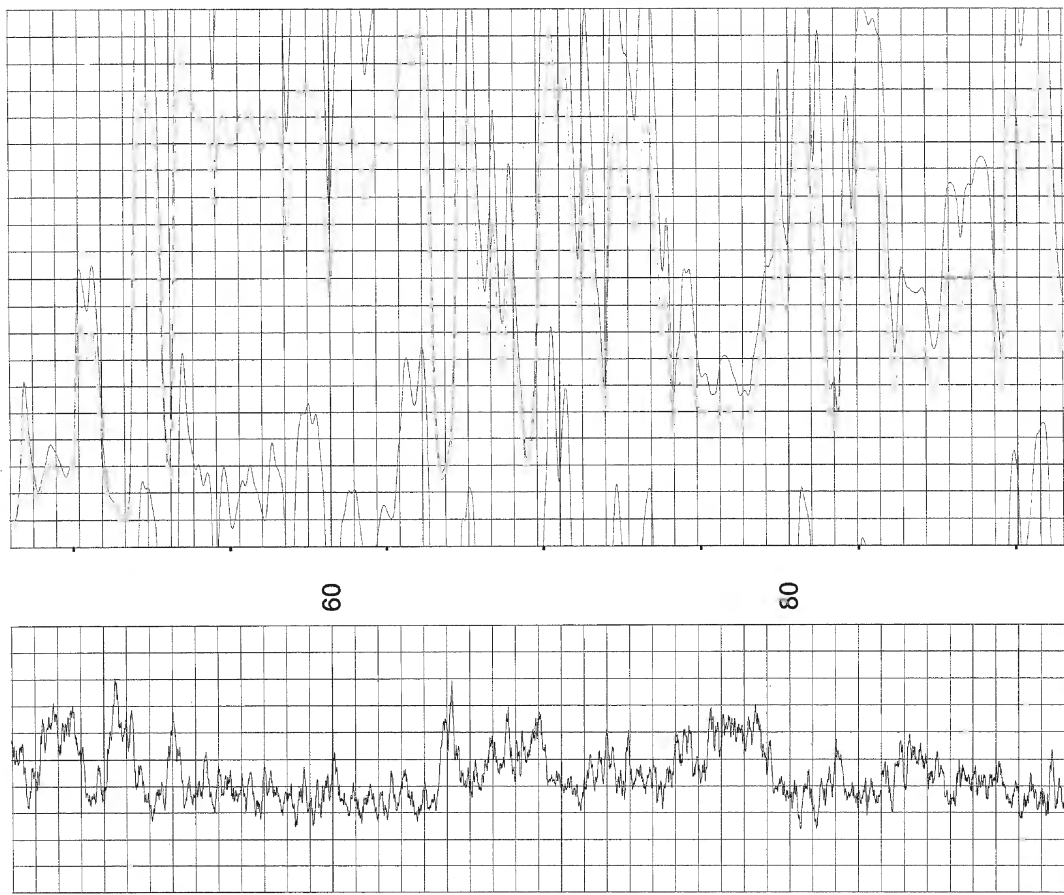
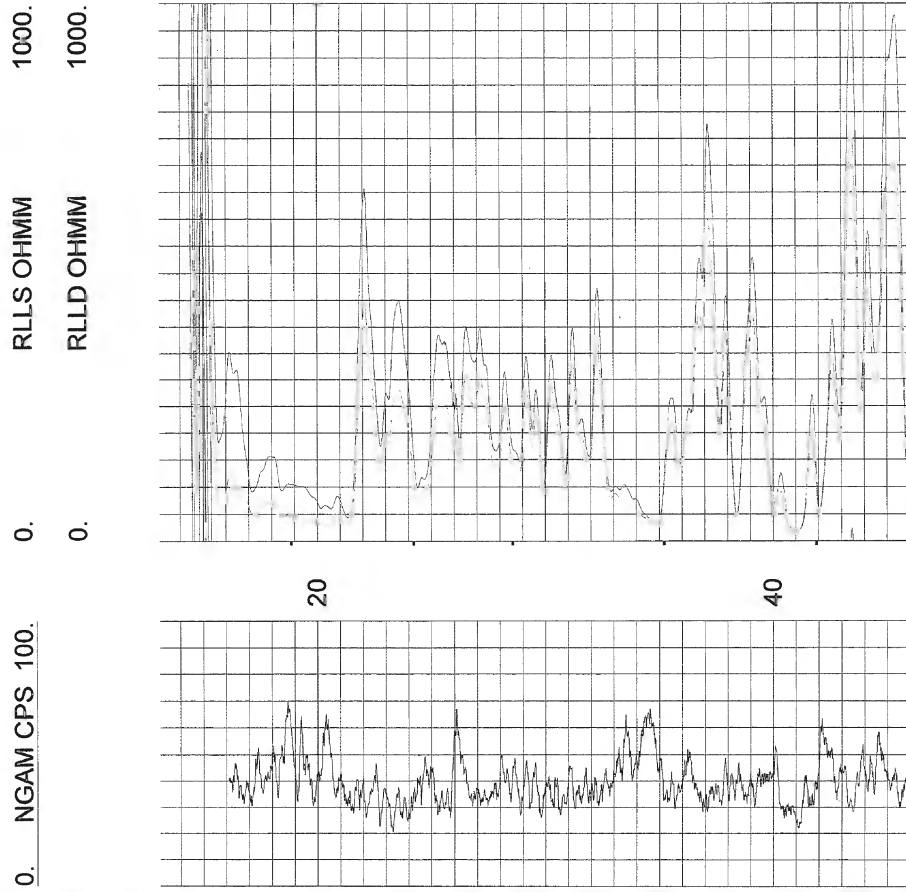


Page 3 Of Log YERI MALE GAMMA BIS. Vertical Scale 200:1. Depth In Mei

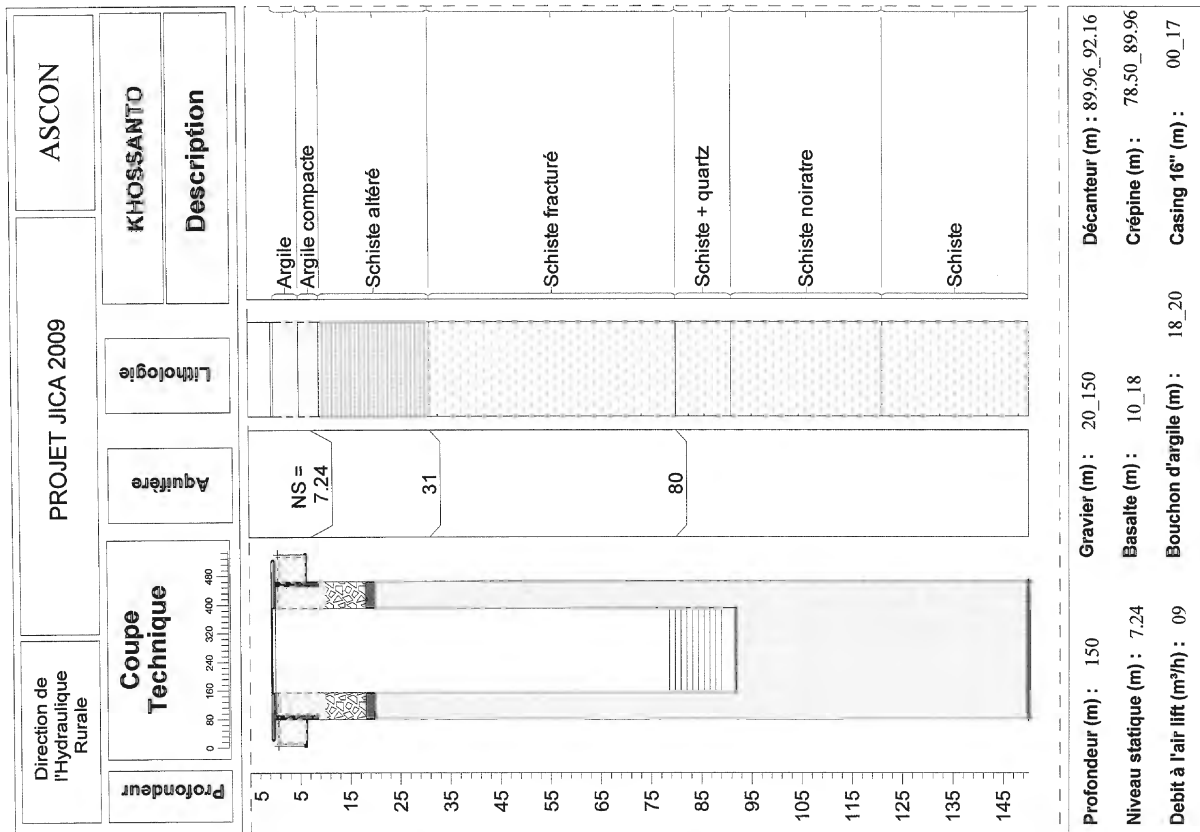


Thursday, May 7 2009 10:20


0. NGAM CPS 100. 0. RLLS OHMM 1000. 0. RLLD OHMM 1000.



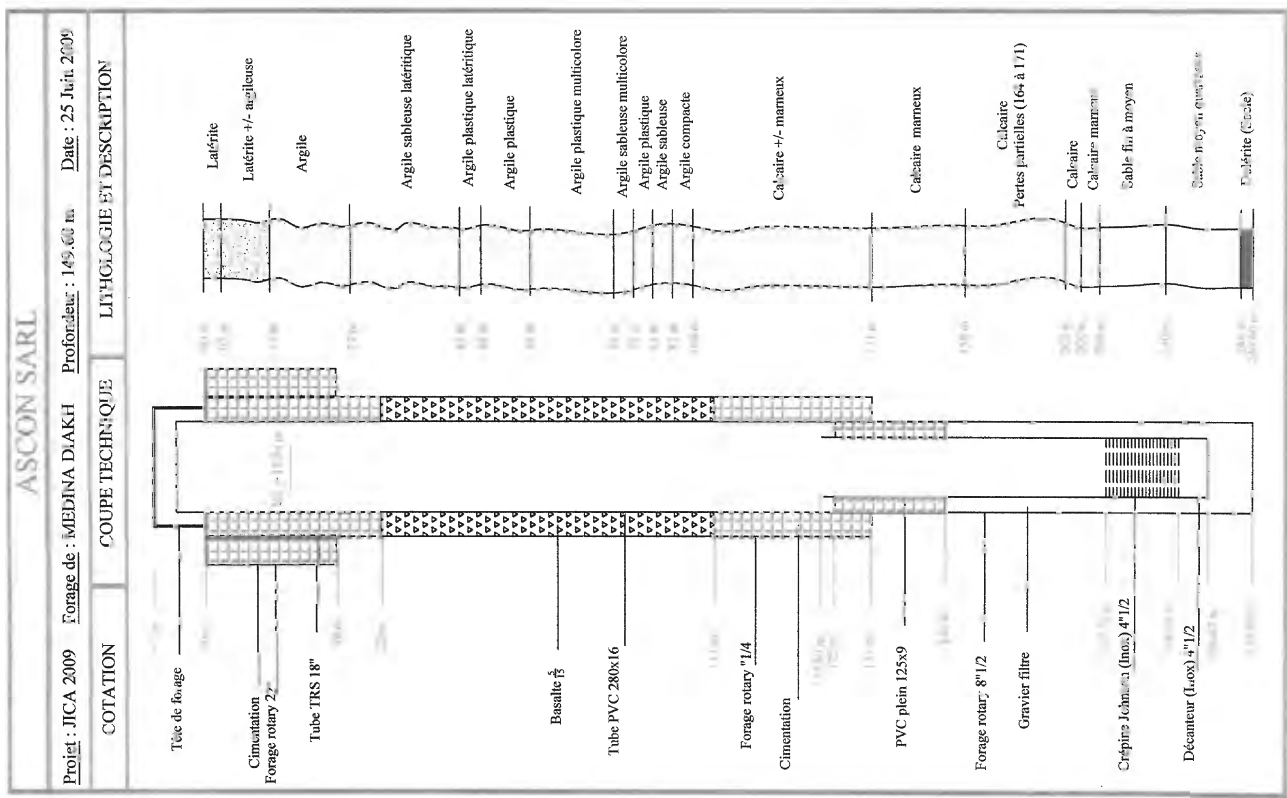
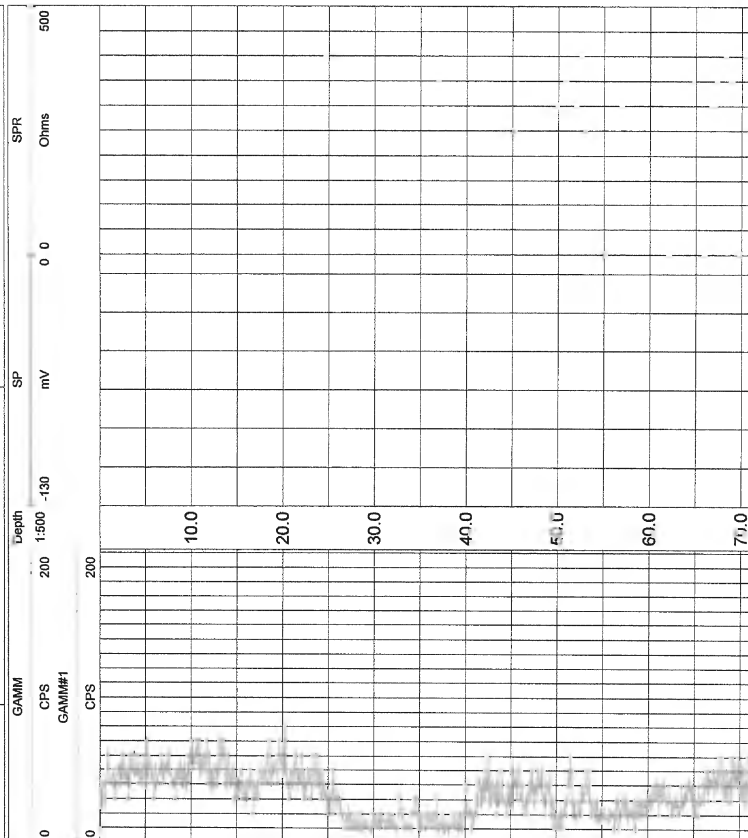
0. NGAM CPS 100. 0. RLLS OHMM 1000. 0. RLLD OHMM 1000.

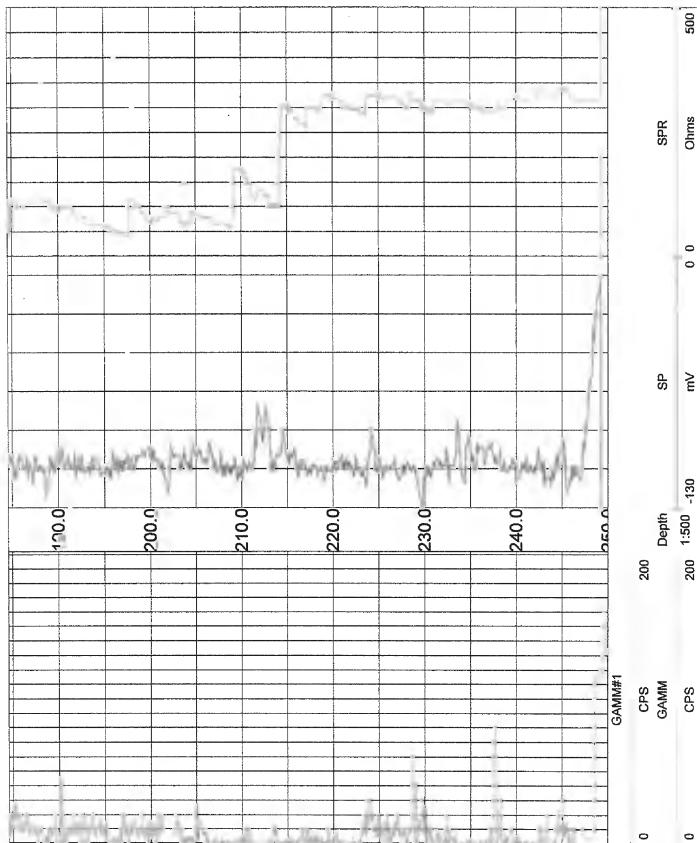
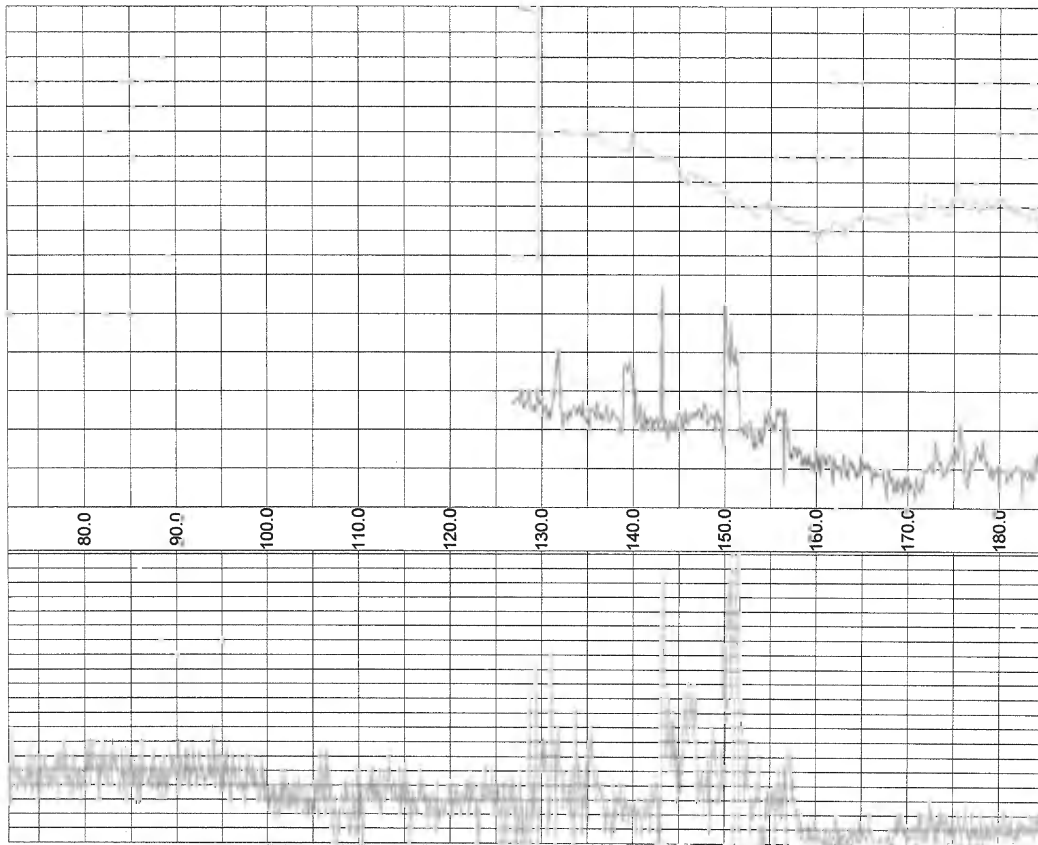


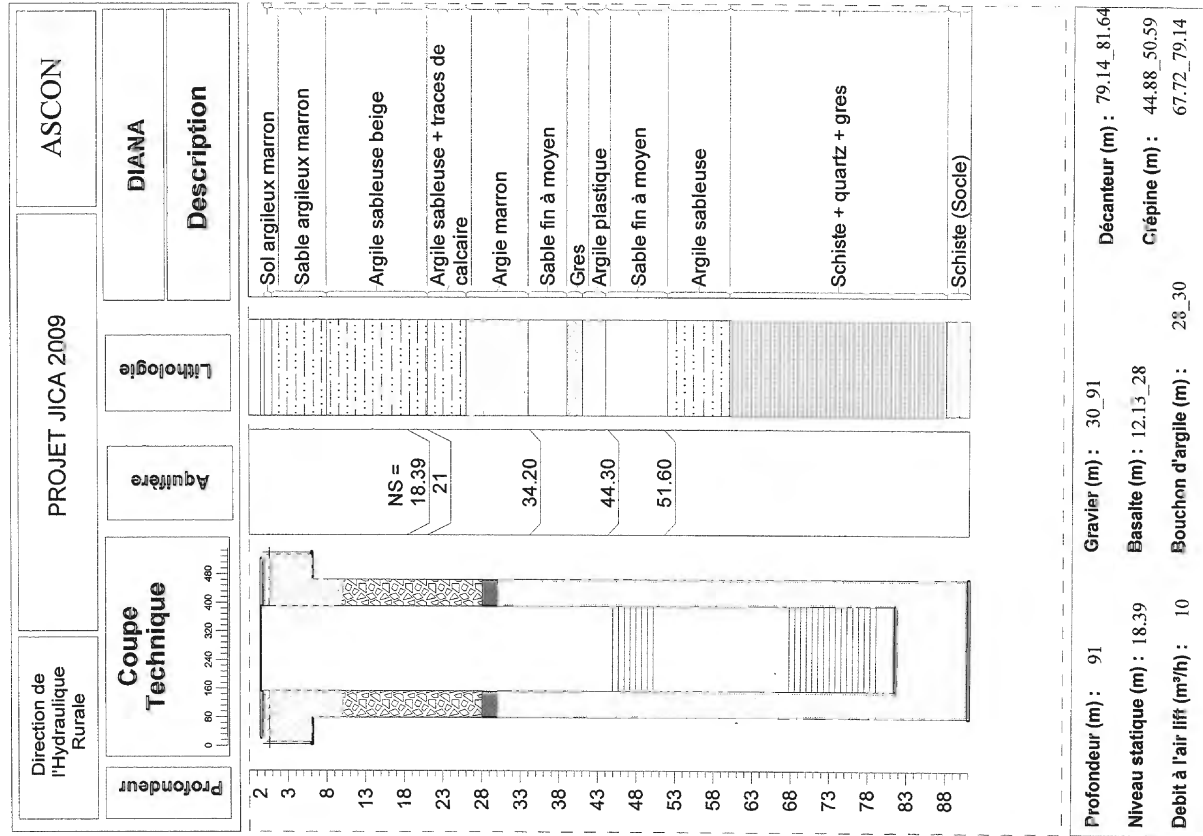
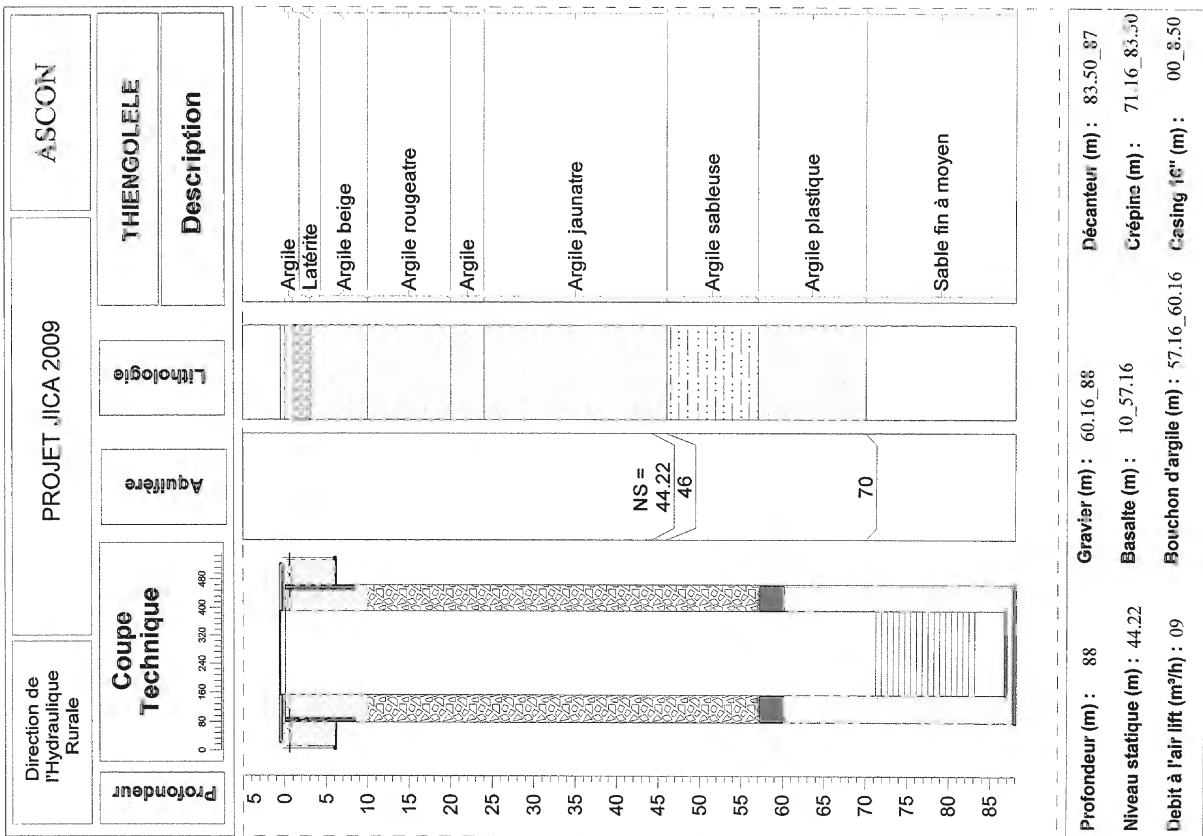
ASCON SARL

	ASCON SARL		Adress sc	
Forage N°	23	Nb	2008	Boue
Date	23 - Nb - 2008			
Projet	Bairo Plaque za Faso - km 9 Fstr. 6 - Filsaou/Rombo			
Nom du fichier	Gamma_SPR et SP			
Emplacement	MIRIAM DIARY			
Matériel	Matrix Geophysical Logging			
Effectué par	Mir Thiam Baboucar			
Contrôleur	Mr NAGANJUMA			

Bairo Plaque za Faso - km 9 Fstr. 6 - Filsaou/Rombo
 C.P. N° 19 - Tel: 202017718; Fax: 20201070 - DICSKU
 e-mail: ascson@mat-geophysics.com; ascson@sinet.sn
 Senegal, W. Thiole - Diamniaye, Cite Elyseé - 425 bis,
 Dakar, Senegal
 tel.: 8202519 - Mob: 66-6831 ou 4426150 -
 v.ascson@seintec.sn

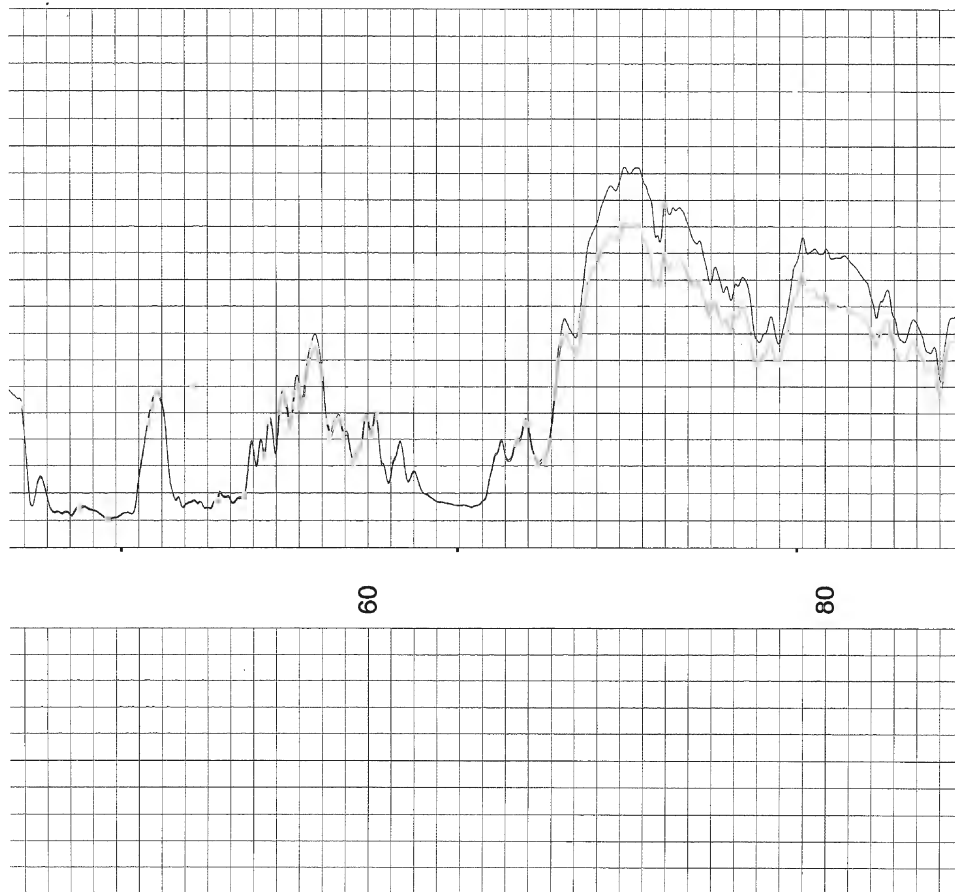






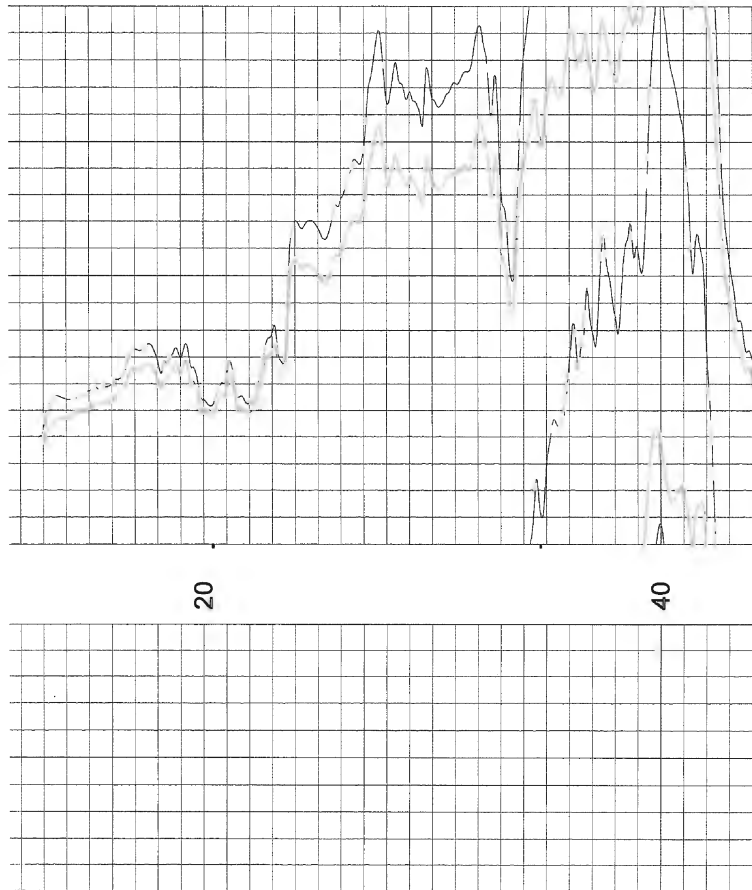
Saturday, May 16 2009 11:43

0. RLLS OHMM 300.
0. RLLD OHMM 300.


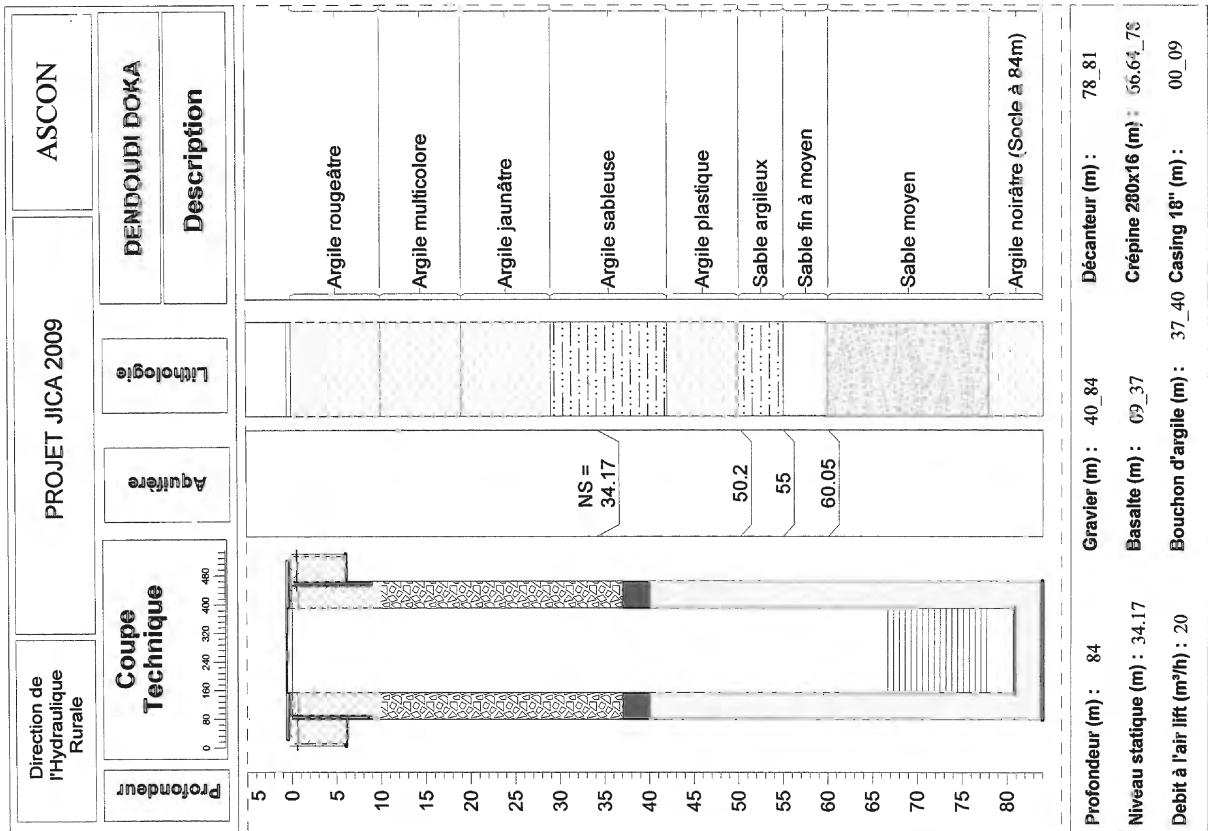



Page 2 Of Log THINGOULELE DEMBA DJIBI RÉSISTIVITÉ. Vertical Scale

0. RLLS OHMM 300.
0. RLLD OHMM 300.



Page 1 Of Log THINGOULELE DEMBA DJIBI RÉSISTIVITÉ. Vertical Scale



		ASCON SARL		Adresse	
				Baïro Piqueur 2e Fase - km 9 Estrada Bissau/Biombo C.P. N° 19 - Tel: 25401719; Fax: 254018- BISSAU e-mail: ascon@mltelcom.gw / ascongw@hotmail.com Senegal: W. Thiele - Diamalaye Cité Dilly Mbaye - 425 bis, App. 04 tel.: 8202519 - Mob: 6546831 ou 4426460 - wiascon@scentoo.sn	
Forage N° 11	Date Le 22 JUILLET 2009	Matière	Boue	JICA	
Projet	Gamma_SPR et SP		DEMOULDI DOKA		
Non du fichier	Matix Geophysical Logging		Mr Thiam Baboucar		
Emplacement	Mr NAGANOUIMA				
Matériel					
Effectué par					
Contrôleur					

