

No.

**SOCIALIST REPUBLIC OF VIETNAM
MINISTRY OF TRANSPORT
PROJECT MANAGEMENT UNIT NO.2
(PMU2)**

**PREPARATORY SURVEY
ON
LACH HUYEN PORT INFRASTRUCTURE CONSTRUCTION PROJECT
(ROAD AND BRIDGE PORTION)
IN
THE SOCIALIST REPUBLIC OF VIETNAM

FINAL REPORT**

JICA LIBRARY



1203122 [5]

July 2010

JAPAN INTERNATIONAL COOPERATION AGENCY

**NIPPON KOEI CO., LTD.
JAPAN BRIDGE & STUCTURE INSTITUTE, INC.**

SA2
JR (先)
10- 047

**SOCIALIST REPUBLIC OF VIETNAM
MINISTRY OF TRANSPORT
PROJECT MANAGEMENT UNIT NO.2
(PMU2)**

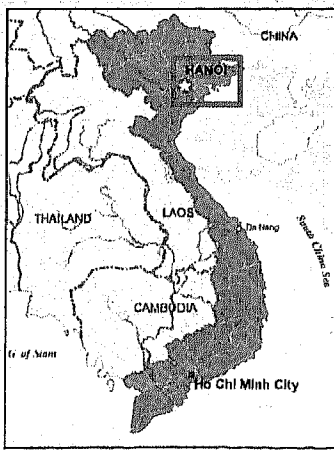
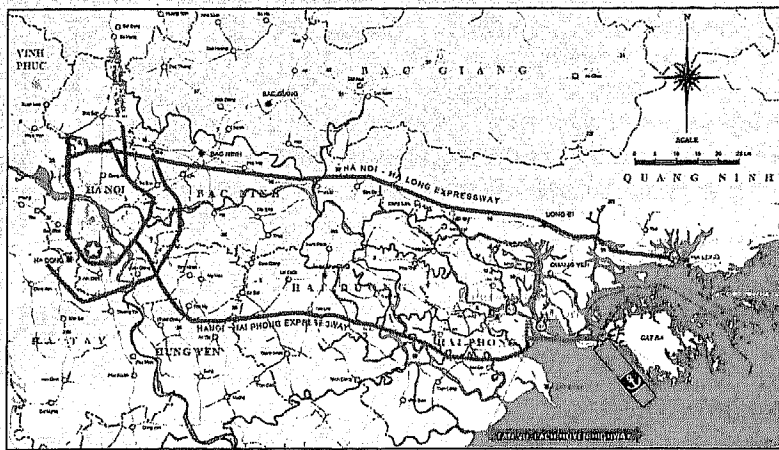
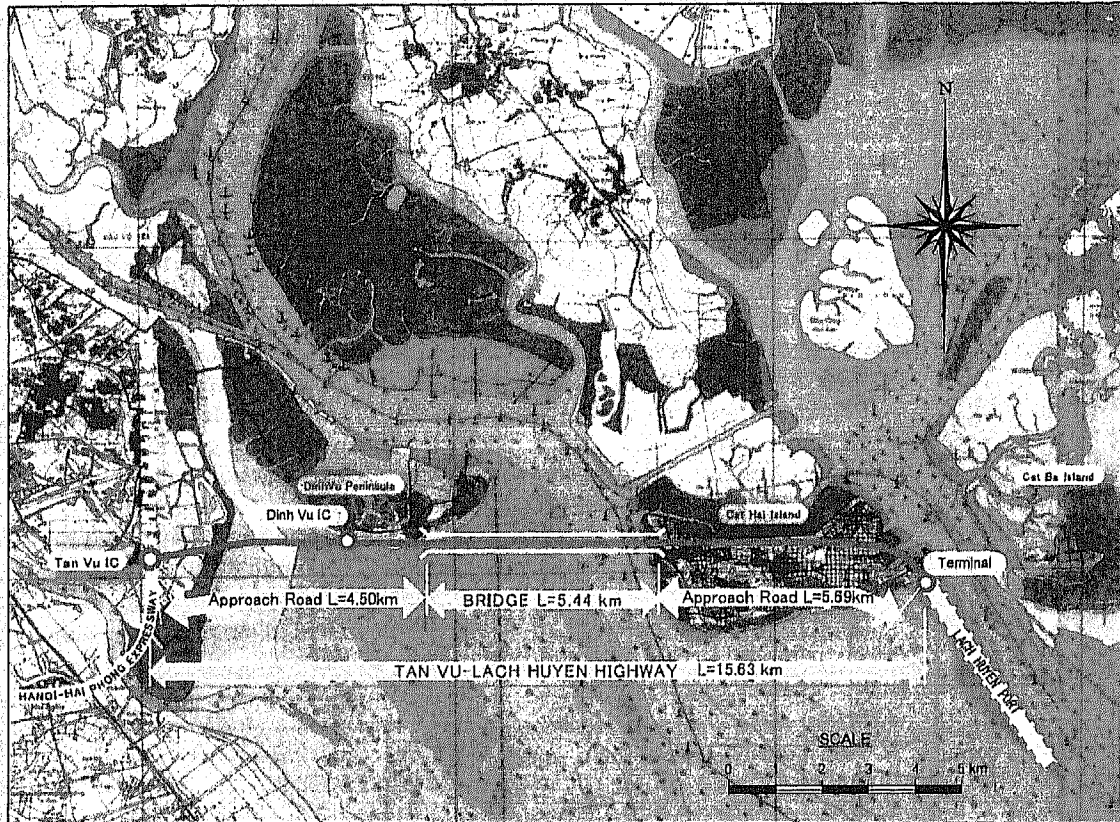
**PREPARATORY SURVEY
ON
LACH HUYEN PORT INFRASTRUCTURE CONSTRUCTION PROJECT
(ROAD AND BRIDGE PORTION)
IN
THE SOCIALIST REPUBLIC OF VIETNAM

FINAL REPORT**

July 2010

JAPAN INTERNATIONAL COOPERATION AGENCY

**NIPPON KOEI CO., LTD.
JAPAN BRIDGE & STRUCTURE INSTITUTE, INC.**



LEGEND

- Tan Vu - Lach Huyen Highway
- Express Highway (Plan)
- International Boundary
- Province Boundary
- National Road
- Main Road
- River
- International Capital
- Port

LOCATION MAP
TAN VU-LACH HUYEN
HIGHWAY

TABLE OF CONTENTS

※ 入札関連情報につき非公

LOCATION MAP

1.	INTRODUCTION.....	1-1
1.1.	Background of the Project.....	1-1
1.2.	Objectives of the Survey.....	1-1
1.3.	Survey Area.....	1-1
1.4.	Study Revision Chronicle.....	1-2
2.	PROJECT OUTLINES.....	2-1
2.1.	Project Objectives.....	2-1
2.2.	Tentative Project Outlines.....	2-1
2.2.1.	Overview of the Project.....	2-1
2.2.2.	Summary of Construction Works.....	2-2
2.3.	Traffic Demand Forecast.....	2-7
2.3.1.	Review of Existing Traffic Demand Forecast.....	2-7
2.3.2.	Supplementary Traffic Survey in Cat Hai Island.....	2-12
2.3.3.	Current Implementation Plan of Dinh Vu IZ and Nam Dinh Vu IZ.....	2-18
2.3.4.	Current Implementation Plan of Lach Huyen International Gateway Port.....	2-22
2.3.5.	Update of Traffic Demand Forecast.....	2-24
2.3.6.	Traffic Demand Forecast by Statistical Method for Comparison.....	2-26
2.3.7.	Conclusion of Traffic Demand Forecast.....	2-32
2.4.	Alternative Studies of Civil Works.....	2-33
2.4.1.	General.....	2-33
2.4.2.	Route Alignment.....	2-33
2.4.3.	Alternative Study on Stage Construction Options.....	2-36
2.4.4.	Alternative Study on Bridge Length.....	2-39
2.4.5.	Alternative Study on Bridge Type (1) Main Bridge.....	2-44
2.4.6.	Alternative Study on Bridge Type (2), Approach Bridge.....	2-50
2.4.7.	Alternative Study on Construction Schedule.....	2-57
2.4.8.	Summary of Alternative Studies.....	2-59
2.5.	Review of Preliminary Design.....	2-61
2.5.1.	General.....	2-61
2.5.2.	Road Design.....	2-61
2.5.3.	Interchange and Intersections Design.....	2-65
2.5.4.	Pavement Design.....	2-69
2.5.5.	Bridge Design.....	2-76
2.5.6.	Cross Structure Design.....	2-81
2.5.7.	Soft Ground Treatment.....	2-81
2.5.8.	Major Work Quantities.....	2-84
2.6.	Preliminary Construction Planning.....	2-89
2.6.1.	Review of the F/S.....	2-89
2.6.2.	Major Work Item.....	2-91
2.6.3.	Procurement Plan.....	2-93
2.6.4.	Construction Method.....	2-101
2.6.5.	Temporary Facility Plan.....	2-104
2.6.6.	Construction Period of 30 months.....	2-104
※ 2.7.	Preliminary Project Cost Estimate.....	2-107
2.7.1.	Review of the F/S.....	2-107
2.7.2.	Funding Plan.....	2-108
2.7.3.	Methodology.....	2-108
2.7.4.	Conditions of Cost Estimate.....	2-110
2.7.5.	Preliminary Cost Estimate.....	2-113
2.7.6.	Goods and Services Expected to be Procured from Japan.....	2-115
2.8.	Operation and Maintenance Plan.....	2-119
2.8.1.	Review of the F/S.....	2-119



2.8.2.	Institutional Structure and Capacity for O&M.....	2-119
2.8.3.	Operation and Maintenance Plan	2-123
2.9.	Implementation Structure and Program	2-127
2.9.1.	Review of F/S.....	2-127
2.9.2.	Project Owner and Implementating Agency for Road and Bridge Portion	2-127
2.9.3.	Implementation Structure.....	2-130
2.9.4.	Implementation Program.....	2-131
※ 2.10.	Procurement Plan.....	2-135
2.10.1.	Review of F/S.....	2-135
2.10.2.	Alternative Study on Procurement of Construction Works.....	2-135
3.	PROJECT EFFECTS	3-1
※ 3.1.	General.....	3-1
※ 3.2.	Economic Analysis	3-1
3.2.1.	Review of the F/S.....	3-1
3.2.2.	Estimation of Benefits.....	3-1
3.2.3.	Economic Evaluation	3-11
3.3.	Intangible Effect from the Project.....	3-15
3.4.	Environmental and Social Considerations	3-17
3.4.1.	Review and Confirmation of EIA	3-17
3.4.2.	Review and Confirmation of RAP	3-20
3.4.3.	Recommendations on Socio-Environmental Considerations	3-28
4.	NOTES ON THE PROJECT IMPLOEMENTATIONO AND SUPERVISION	4-1
※ 5.	CONCLUSIONS AND RECOMMENDATIONS.....	5-1
5.1.	Conclusions.....	5-1
5.2.	Recommendations.....	5-3

Appendix-1: Drawings

Appendix-2: Traffic Counts Data and Converted PCU

Appendix-3: Standards and Criteria for Bridge Design

Appendix-4: List of Construction Equipment

※ Appendix-5: Annual Fund Requirement

Appendix-6: Cost Data

Appendix-7: Impact on Ambient Air Quality and Impact of Noise during Operation Phase

Appendix-8: Environmental Checklist for Tan Vu - Lach Huyen Highway Construction Project

※ Appendix-9: Comparison Study on Investment Timing to TV-LH Highway Project

※ Appendix-10: Updates in accordance with Minutes of Discussion dated 18 June 2010

(一部)

LIST OF TABLES

Table 1.3 1	Study Areas	1-1
Table 2.2 1	Major Construction Components.....	2-3
Table 2.2 2	Cross Section Elements of Road (1), 1st Stage Construction (4-lane).....	2-3
Table 2.2 3	Cross Section Elements of Road (2), 2nd Stage Construction (6-lane).....	2-4
Table 2.3 1	Future Land Use on in Dinh Vu Peninsula.....	2-8
Table 2.3 2	Future Land Use in Cat Hai Island	2-9
Table 2.3 3	Futur Land Use on Cat Ba Island	2-9
Table 2.3 4	Applied Traffic Generation Model.....	2-10
Table 2.3 5	Applied Traffic Share in Dinh Vu Area	2-11
Table 2.3 6	Applied Traffic Share in Cat Hai Island.....	2-11
Table 2.3 7	Applied Traffic Share in Cat Ba Island	2-11
Table 2.3 8	Investigation type of car.....	2-13
Table 2.3 9	Results of Manual Classified Counts.....	2-14
Table 2.3 10	Link Speed Survey	2-16
Table 2.3 11	Transition of Monthly Average Traffic (Dinh Vu - Cat Hai).....	2-16
Table 2.3 12	Transition of Monthly Average Traffic (Cat Hai - Cat Ba).....	2-16
Table 2.3 13	Ferry Traffic in July of Each Year (Dinh Vu - Cat Hai).....	2-18
Table 2.3 14	Ferry Traffic in July of Each Year (Cat Hai - Cat Ba).....	2-18
Table 2.3 15	Land Balance at Dinh Vu IZ.....	2-19
Table 2.3 16	Land Allocation Plan of Non-tax Zone	2-20
Table 2.3 17	Land Allocation Plan of Industrial Zone.....	2-20
Table 2.3 18	Land Allocation Plan of Zone 2	2-20
Table 2.3 19	Confirmation of Nam Dinh Vu IZ and Dinh Vu IZ.....	2-21
Figure 2.3 8	Development Program of Nam Dinh Vu IZ	2-21
Table 2.3 20	Forecast Cargo Volume of Lach Huyen Port	2-23
Table 2.3 21	Middle Growth Case.....	2-24
Table 2.3 22	Updated Item and Contents	2-24
Table 2.3 23	Result of Traffic Demand Forecast for Dinh Vu IZ, Cat Hai and Cat Ba Islands	2-25
Table 2.3 24	Summary of Future Traffic Demands.....	2-26
Table 2.3 25	Volume of Nationwide Transported and Circulated Goods, 1995-2008.....	2-27
Table 2.3 26	Data of Nationwide Passenger Transport by Road, 1995-2008	2-27
Table 2.3 27	Volume of Transported and Circulated Goods in Hai Phong City, 2000-2008.....	2-28
Table 2.3 28	Volume of Transported and Circulated Goods in Hai Phong City 2000-2008.....	2-28
Table 2.3 29	Forecast of Transport Growth Rate	2-29
Table 2.3 30	Traffic Demand Forecast Based on Socio-economic Data.....	2-30
Table 2.3 31	Estimated Cargo Volume and Container Vehicles.....	2-31
Table 2.3 32	Comparison of Traffic Forecast between Revized F/S and Traffic Survey Basis	2-31
Table 2.4 1	Boundary between Road Works and Port Works	2-34
Table 2.4 2	Project Road Length.....	2-35
Table 2.4 3	Number of Lane.....	2-37
Table 2.4 4	Alternatives of Stage Construction.....	2-38
Table 2.4 5	Alternatives of Stage Construction.....	2-38
Table 2.4 6	Recommended Stage Construction Program.....	2-39
Table 2.4 7	Required Navigation Clearance.....	2-40
Table 2.4 8	Ratio between Main Span and Side Spans (Four Spans Bridge).....	2-40
Table 2.4 9	Selection of Optimum Length of Main Bridge.....	2-41
Table 2.4 10	Critical Height of Embankment (Hai An Side)	2-41
Table 2.4 11	Alternative Abutment Positions of Approach Bridge (Hai An Side).....	2-41
Table 2.4 12	Comparison of Abutment Position of Approach Bridge (Hai An Side).....	2-42
Table 2.4 13	Selection of Optimum Length of Approach Bridge (Hai An Side).....	2-43
Table 2.4 14	Selection of Optimum Length of Approach Bridge (Cat Hai Side)	2-43
Table 2.4 15	Alternative types of Superstructure for Main Bridge	2-44
Table 2.4 16	Alternative Types of Superstructure for Main Bridge.....	2-45
Table 2.4 17	Comparison of Superstructure Type for Main Bridge.....	2-47

Table 2.4 18	Comparison of Foundation Type for Main Bridge	2-48
Table 2.4 19	Selection of Optimum Superstructure Type for Main Bridge	2-49
Table 2.4 20	Selection of Optimum Pier Type of Main Bridge	2-50
Table 2.4 21	Selection of Optimum Foundation Type of Main Bridge	2-50
Table 2.4 22	Alternative Types of Superstructure for Approach Bridge.....	2-51
Table 2.4 23	Alternative Types of Superstructure for Approach Bridge.....	2-52
Table 2.4 24	Comparison of Superstructure Type for Approach Bridge.....	2-53
Table 2.4 25	Comparison of Foundation Type for Approach Bridge.....	2-54
Table 2.4 26	Selection of Optimum Superstructure Type of Approach Bridge	2-55
Table 2.4 27	Selection of Optimum Pier Type of Approach Bridge	2-56
Table 2.4 28	List of Accelerated Construction Methods1).....	2-57
Table 2.4 29	Comparison of Construction Schedule1).....	2-58
Table 2.4 30	Summary of Alternative Studies.....	2-60
Table 2.5 1	Road Classification of Project Road.....	2-61
Table 2.5 2	Geometric Design Standards for Tan Vu – Lach Huyen Highway	2-62
Table 2.5 3	Required Vertical Clearance (Road) (Section 4.10, TCVN4054)	2-63
Table 2.5 4	Required Vertical Clearance (Railways)	2-63
Table 2.5 5	Geometric Design Standard for Rampway at Intersection	2-68
Table 2.5 6	Geometric Design Standard for Tan Vu Interchange	2-69
Table 2.5 7	Adjustment factor of the speed-change lane length.....	2-69
Table 2.5 8	Design Standards for Flexible Pavement Design	2-69
Table 2.5 9	Equivalency Factor of Vehicles.....	2-70
Table 2.5 10	Material Properties	2-70
Table 2.5 11	Summary of Layer Coefficients of Pavement Materials	2-70
Table 2.5 12	Various Parameters in Solving the AASHTO Nomo-graph.....	2-71
Table 2.5 13	Drainage Coefficients.....	2-72
Table 2.5 14	Forecasted Traffic Volume (Section Tan Vu IC-Dinh Vu IZ)	2-72
Table 2.5 15	Calculation Table for Tan Vu IC – Dinh Vu IZ (2015).....	2-73
Table 2.5 16	Calculation table of Tan Vu IC-Dinh Vu IZ (2020).....	2-73
Table 2.5 17	Design CBR Adopted Average Value of Material Survey Borrow Pit	2-74
Table 2.5 18	Pavement Material Properties.....	2-74
Table 2.5 19	Calculated Layer Thickness.....	2-75
Table 2.5 20	Cost Comparison	2-75
Table 2.5 21	Adopted Items for this Project.....	2-76
Table 2.5 22	Typical Cross Section of Bridge Section.....	2-77
Table 2.5 23	Design Water Level	2-78
Table 2.5 24	List of Drainage Box Culvert	2-81
Table 2.5 25	List of Underpass Box Culvert	2-81
Table 2.5 26	Location of Soft Ground (where Countermeasure is not Required) in F/S	2-82
Table 2.5 27	List of Soft Ground Countermeasures in F/S	2-83
Table 2.5 28	Quantities for Temporary Work	2-84
Table 2.5 29	Quantities for Tan Vu Interchange	2-84
Table 2.5 30	Quantities for Road Work at Hai An Side.....	2-85
Table 2.5 31	Quantities for Approach Road and Retaining Wall at Hai An Side	2-85
Table 2.5 32	Quantities for Road Work for Approach Bridge	2-86
Table 2.5 33	Quantities for Main Bridge.....	2-86
Table 2.5 34	Quantities for Approach Bridge at Cat Hai Side	2-87
Table 2.5 35	Quantities for Approach Road and Retaining Wall at Cat Hai Side.....	2-87
Table 2.5 36	Quantities for Road Work at Cat Hai Side	2-88
Table 2.6 1	Sections of Approach Bridge.....	2-92
Table 2.6 2	Main Materials.....	2-94
Table 2.6 3	Means and Transport Distance of the Borrow Materials.....	2-98
Table 2.6 4	Means for Transporting Materials and Transport Distance	2-99
Table 2.6 5	Location and Transport Distance from Material Pits/Yards to Project Site	2-100
Table 2.6 6	Comparison between SBS and MSS	2-103
Table 2.6 7	Necessary Yard Areas for Span-By-Span (SBS) Method	2-104
Table 2.6 8	Construction Schedule (Road Section).....	2-105

Table 2.6 9	Construction Schedule (Bridge Section, 32 months).....	2-105
Table 2.7 1	Main Laws and Regulations Related to the Project Cost Estimate.....	2-107
Table 2.7 2	Cost Structure.....	2-108
Table 2.7 3	Construction Cost Structure.....	2-109
Table 2.7 4	Classification Conditions of Currency and Tax.....	2-111
Table 2.7 5	Summary of Estimated Project Cost.....	2-113
Table 2.7 6	Breakdown of Estimated Construction Cost.....	2-113
Table 2.7 7	Amount of Estimated Economic Cost.....	2-114
Table 2.7 8	Definition of Japanese Firms.....	2-116
Table 2.7 9	Procurement Conditions of Japanese Firm.....	2-116
Table 2.7 10	Denominator and Numerator of Procurement Ratio of Goods and Service from Japan.....	2-116
Table 2.7 11	Definition of Goods and Services Procured from Japan.....	2-117
Table 2.7 12	Procurement ratio from Japan.....	2-117
Table 2.7 13	Goods expected to be Procured from Japan.....	2-118
Table 2.8-1	Example of O&M Work System in RRMU No. 5.....	2-121
Table 2.8-2	Items in Technical Standards for Road Routine Maintenance.....	2-122
Table 2.8-3	Items in Road Maintenance Routine Standards.....	2-122
Table 2.8-4	Annual Operating Cost for O&M Unit.....	2-125
Table 2.8-5	Annual Cost for Routine / Repair Works.....	2-125
Table 2.8-6	Cost Estimate for Major Rehabilitation.....	2-125
Table 2.9 1	Implementation Milestones.....	2-132
Table 2.9 2	Anticipated Measures for Risks on Delay.....	2-134
Table 2.10 1	Alternatives in Procurement Plan and Construction Cost.....	2-136
Table 2.10 2	Comparison among Procurement Plan Alternatives.....	2-138
Table 3.2 1	Comparison of the F/S and this Study in Economic Evaluation.....	3-1
Table 3.2 2	Calculation of Unit VOC in 2010 Prices.....	3-3
Table 3.2 3	Travel Time Cost (2010 prices).....	3-4
Table 3.2 4	General Conditions for Benefit Calculation.....	3-5
Table 3.2 5	Travel Time by Type of Vehicles – With and Without Project Cases.....	3-5
Table 3.2 6	Values of VOC and TTC per Vehicle per Day – With and Without Project Cases.....	3-6
Table 3.2 7	Traffic Demand Forecast Used for Benefit Calculation.....	3-7
Table 3.2 8	Benefit Calculation for Barge Transportation of Containers under “Without” Project Case.....	3-9
Table 3.2 9	Summary of Project Benefit.....	3-10
Table 3.2 10	Economic Project Cost for 1st Stage.....	3-11
Table 3.2 11	Economic Project Cost for 2nd Stage.....	3-12
Table 3.2 12	Disbursement Schedule of Economic Project Costs.....	3-12
Table 3.2 13	Results of Economic Evaluation.....	3-13
Table 3.2 14	Results of Sensitivity Analysis.....	3-14
Table 3.3 1	Proposed Operation and Effect Indicators for Tan Vu-Lach Huyen Highway Project.....	3-15
Table 3.3 2	Proposed Impact Indicators, Baseline and Target for the Project.....	3-16
Table 3.4 1	Items to be Improved by Brief Review of Revised EIA Report.....	3-18
Table 3.4 2	Result of review of the RAP report prepared in July 2009.....	3-21
Table 3.4 3	Required actions to improve the RAP Report.....	3-27
Table 3.4 4	Vegetable covering and land use structure in the study area.....	3-30
Table 3.4 5	Summarization of adverse impact mitigation measures.....	3-32
Table 3.4 6	Recommended Policy, Objective and Target of EMP.....	3-37
Table 3.4 7	Environmental Monitoring - Pre-construction Phase.....	3-38
Table 3.4 8	Coordination of location of sampling sites of ambient air and surface water.....	3-39
Table 3.4 9	Environmental Monitoring Program - Construction Phase.....	3-41
Table 3.4 10	Environmental Monitoring Program - Operation Phase.....	3-43
Table 3.4 11	List of Land Acquisition.....	3-52
Table 3.4 13	Indicators to be applied for the internal monitoring.....	3-54
Table 3.4 14	Indicators to be applied for the external monitoring.....	3-55
Table 3.4 16	Management Information System (MIS).....	3-57

Table 3.4 17	Personnel Training Program	3-59
Table 3.4 18	Estimated Costs for Environmental Protection	3-60
Table 3.4 19	Estimation of environmental facility annual operation cost.....	3-60
Table 3.4 20	Estimated cost for socio-economic survey (unit:US\$)	3-61
Table 3.4 21	Estimated cost for environmental sampling survey – direct expenses	3-62
Table 3.4 22	Estimated cost for environmental sampling survey – indirect expenses	3-64
Table 3.4 24	Estimated cost for public consultation and information dissemination.....	3-66
Table 4 1	Locations Where need Clear Work Demarcation Are Needed.....	4-1
Table 4 2	Anticipated Measures for Risks on Delay	4-3

LIST OF FIGURES

Figure 1.3-1	Study Area	1-2
Figure 2.2-1	Route and Location of Major Components	2-2
Figure 2.2-2	Typical Cross Section (1), First Stage	2-4
Figure 2.2-3	Typical Cross Section (2), Second Stage	2-4
Figure 2.2-4	Typical Cross Section of Main Bridge (Stage Construction)	2-5
Figure 2.2-5	Typical Cross Section of Approach Bridges (Stage Construction)	2-6
Figure 2.3-1	Location Map of Traffic Counts	2-12
Figure 2.3-2	Result of Traffic Counts at Dinh Vu Side Ferry Terminal	2-15
Figure 2.3-3	Result of Traffic Counts at Center of Cat Hai Road	2-15
Figure 2.3-4	Result of Traffic Counts at Cat Ba Side Ferry Terminal	2-15
Figure 2.3-5	Transition of Monthly Average Traffic of Each Type of Vehicles	2-17
Figure 2.3-6	Annual Change of Bus Traffic (Dinh Vu-Cat Hai)	2-17
Figure 2.3-7	Annual Change of Bus Traffic (Cat Hai – Cat Ba)	2-17
Figure 2.3-9	Forecast Cargo Volume of Lach Huyen Port	2-23
Figure 2.4-1	Future Road Network in Cat Hai Island	2-34
Figure 2.4-2	Updated End Point Position of Tan Vu -Lach Huyen Highway	2-35
Figure 2.4-3	Future Alignment Update at Transition Section	2-36
Figure 2.4-4	Future Lane Requirement	2-38
Figure 2.4-5	Effectiveness of Double Wall Pier	2-56
Figure 2.5-1	Traffic Clearance	2-63
Figure 2.5-2	Typical Cross Section	2-64
Figure 2.5-3	Location of Interchanges and Intersections	2-65
Figure 2.5-4	Plan of Tan Vu Interchange	2-66
Figure 2.5-5	First Stage of No.1 Intersection	2-66
Figure 2.5-6	Ultimate Stage of IC Plan of No.1 Intersection	2-67
Figure 2.5-7	No.2 Intersection with Flyover Structure	2-67
Figure 2.5-8	No.3 Intersection	2-68
Figure 2.5-9	Pavement Structure Thickness	2-76
Figure 2.5-10	Typical Cross Sections of Bridge Section	2-77
Figure 2.5-11	Required Navigation Channel	2-78
Figure 2.5-12	Flyover at No.2 Intersection	2-78
Figure 2.5-13	Typical Cross Section of Ring Road in Dinh Vu IZ	2-79
Figure 2.5-14	Longitudinal Geological Profile of Soil Layers, and Bearing Stratum	2-80
Figure 2.5-15	Typical Cross Section of Soft Ground Treatment (Sand Drain)	2-83
Figure 2.5-16	Typical Cross Section of Soft Ground Treatment (Replacement)	2-84
Figure 2.6-1	Schematic View of Steel Pipe Well Foundation	2-90
Figure 2.6-2	Cofferdam with double steel sheet Pile	2-91
Figure 2.6-3	Location of Borrow Pits (Sand)	2-95
Figure 2.6-4	Location of Borrow Pits (Sand)	2-95
Figure 2.6-5	Location of Stone Quarries	2-96
Figure 2.6-6	Location of Borrow Pits (Sand for Soft Ground Treatment)	2-96
Figure 2.6-7	Sand and Construction Stone Yards	2-97
Figure 2.6-8	Erection Girder	2-101
Figure 2.6-9	Construction Schedule (30 Months)	2-106
Figure 2.8-1	Organization Chart of DRVN	2-119
Figure 2.8-2	Organization Chart of RRMU2	2-120
Figure 2.8-3	Organization Chart of RRMU No.5	2-121