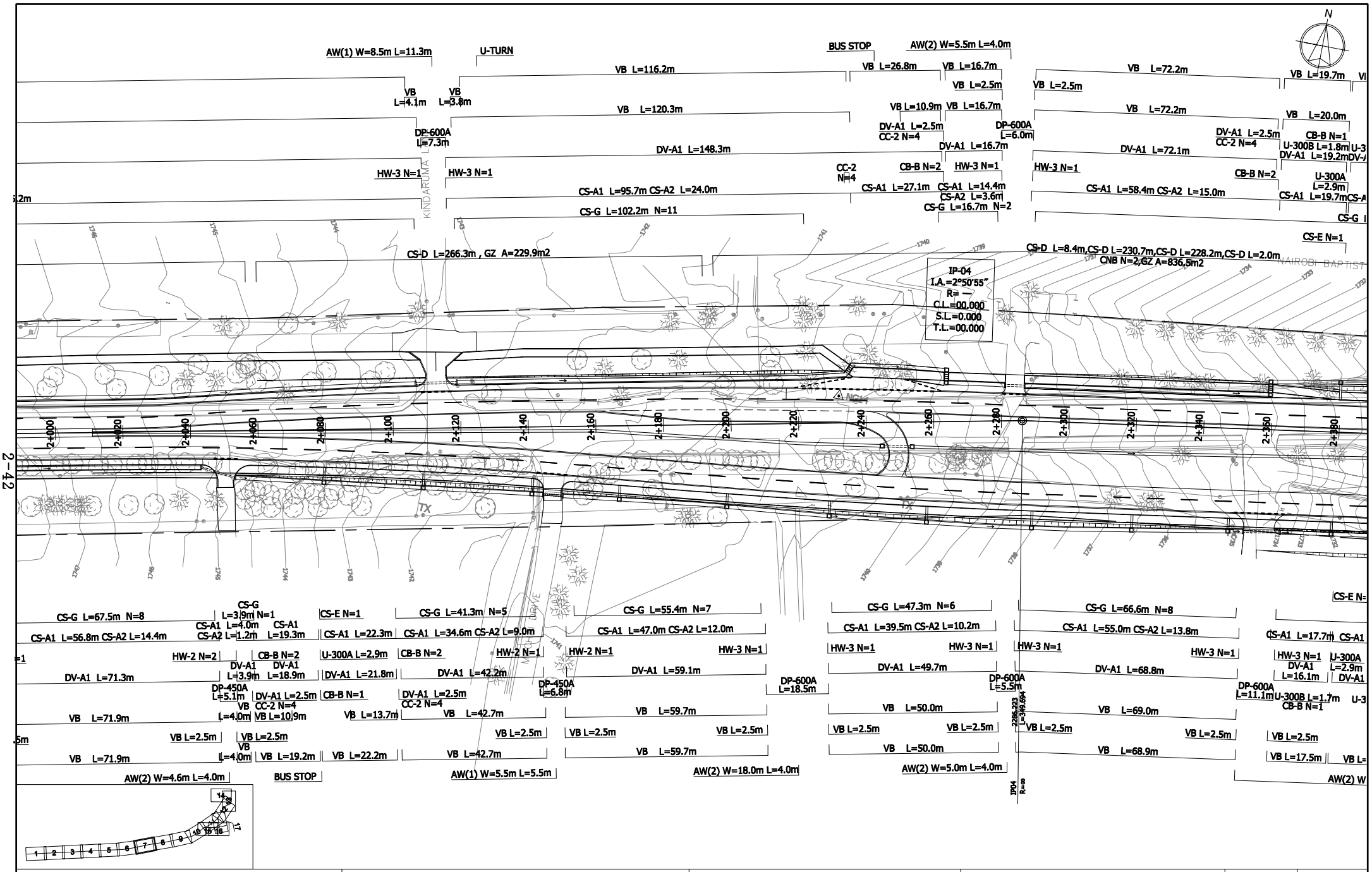

KENYA URBAN ROAD AUTHORITY CITY COUNCIL OF NAIROBI MINISTRY OF LOCAL GOVERNMENT MINISTRY OF ROADS	JAPAN INTERNATIONAL COOPERATATION AGENCY KATAHIRA & ENGINEERS INTERNATIONAL	THE PREPARATORY SURVEY ON THE PROJECT FOR DUALLING OF NAIROBI-DAGORETI CORNER ROAD C60/C61	TITLE : PLAN(7) Ngong Road (STA.2+000 to STA.2+360)	Drawing No.	PL-7
				SCALE	1/1,000
				DATE	

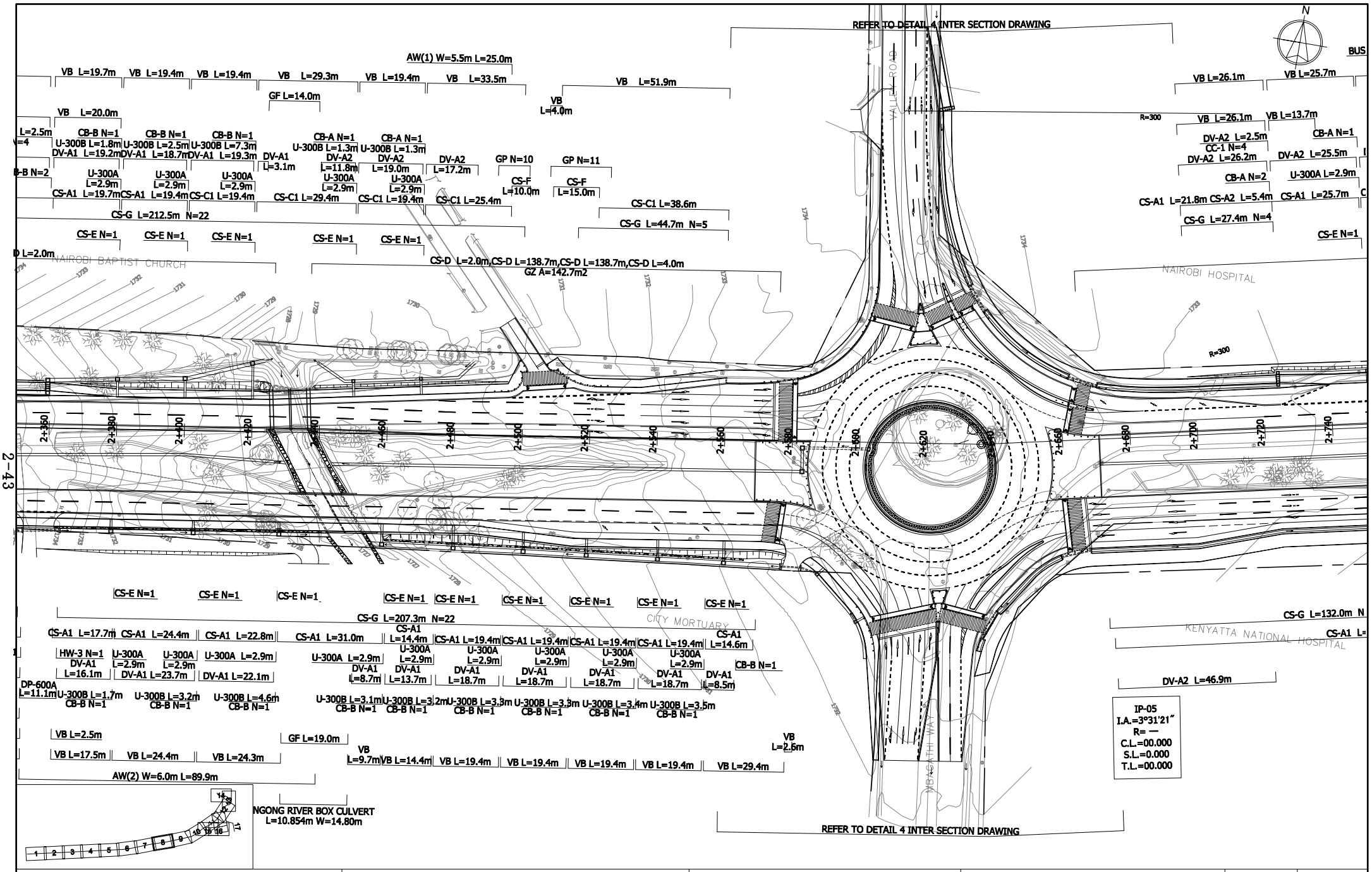

KENYA URBAN ROAD AUTHORITY CITY COUNCIL OF NAIROBI MINISTRY OF LOCAL GOVERNMENT MINISTRY OF ROADS	JAPAN INTERNATIONAL COOPERATATION AGENCY KATAHIRA & ENGINEERS INTERNATIONAL	THE PREPARATORY SURVEY ON THE PROJECT FOR DUALLING OF NAIROBI-DAGORETI CORNER ROAD C60/C61	TITLE : PLAN(8) Ngong Road (STA.2+360 to STA.2+720)	Drawing No.	PL-8
				SCALE	1/1,000
				DATE	

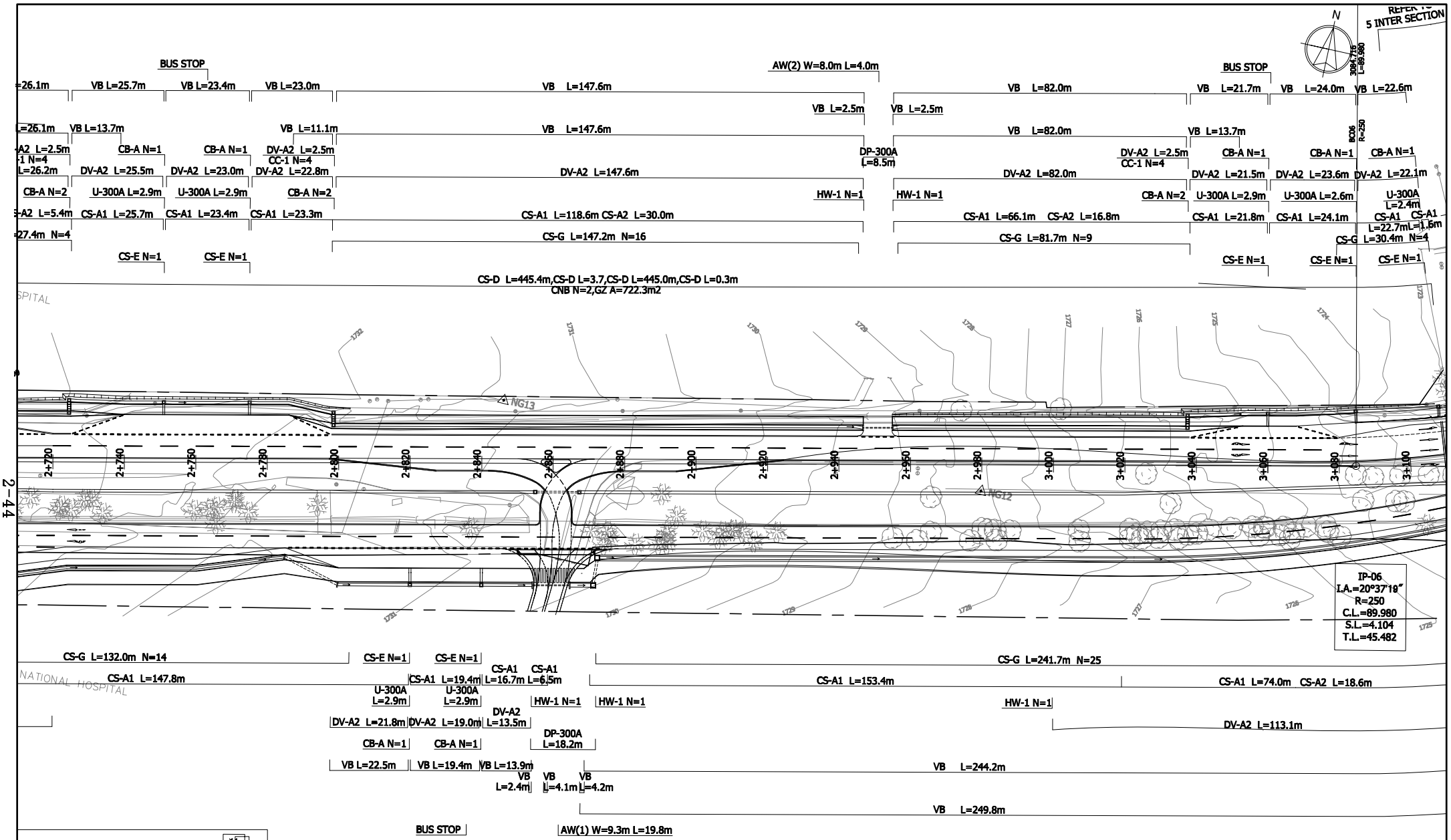

KENYA URBAN ROAD AUTHORITY CITY COUNCIL OF NAIROBI MINISTRY OF LOCAL GOVERNMENT MINISTRY OF ROADS	JAPAN INTERNATIONAL COOPERATATION AGENCY KATAHIRA & ENGINEERS INTERNATIONAL	THE PREPARATORY SURVEY ON THE PROJECT FOR DUALLING OF NAIROBI-DAGORETI CORNER ROAD C60/C61	TITLE : PLAN(9) Ngong Road (STA.2+720 to STA.3+080)	Drawing No.	PL-9
				SCALE	1/1,000
				DATE	

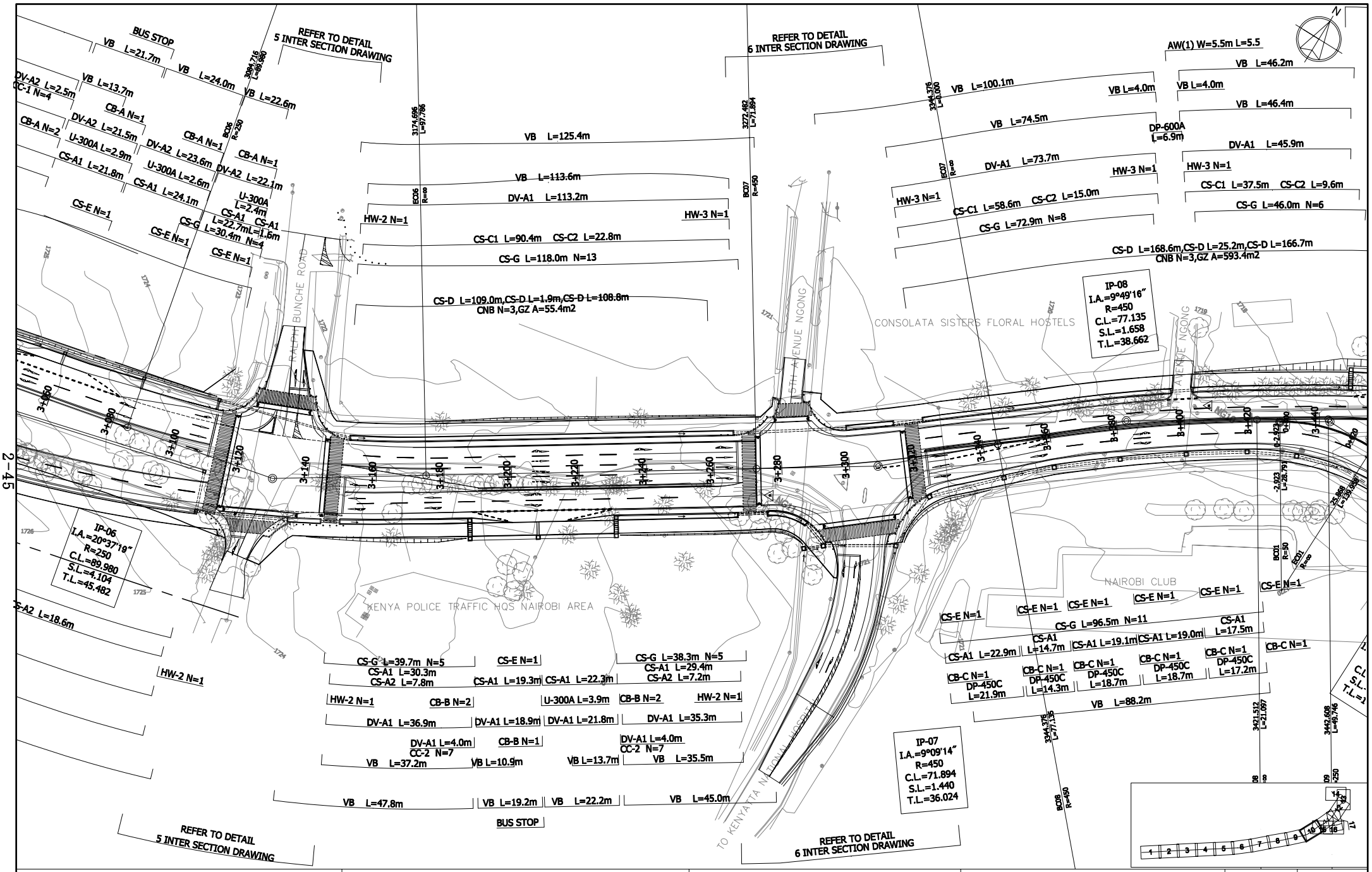
BUS STOP
VB L=21.7m
VB L=24.0m
VB L=22.6m
VB L=13.7m
DV-A2 L=2.5m
CC-1 N=4
CB-A N=1
DV-A2 L=21.5m
CB-A N=2
U-300A L=2.9m
CS-A1 L=21.8m
DV-A2 L=23.6m
U-300A L=2.6m
CS-A1 L=24.1m
DV-A2 L=22.1m
U-300A L=2.4m
CS-A1 L=22.7m
CS-A1 L=1.6m
CS-G L=30.4m N=4
CS-E N=1
REFER TO DETAIL 5 INTER SECTION DRAWING
REFER TO DETAIL 6 INTER SECTION DRAWING
VB L=125.4m
VB L=113.6m
DV-A1 L=113.2m
HW-2 N=1
HW-3 N=1
CS-C1 L=90.4m CS-C2 L=22.8m
CS-G L=118.0m N=13
CS-D L=109.0m,CS-D L=1.9m,CS-D L=108.8m
CNB N=3,GZ A=55.4m2
VB L=100.1m
VB L=4.0m
VB L=74.5m
DP-600A L=6.9m
DV-A1 L=73.7m
CS-C1 L=58.6m CS-C2 L=15.0m
CS-G L=72.9m N=8
CS-D L=168.6m,CS-D L=25.2m,CS-D L=166.7m
CNB N=3,GZ A=593.4m2
AW(1) W=5.5m L=5.5
VB L=46.2m
VB L=46.4m
DV-A1 L=45.9m
CS-C1 L=37.5m CS-C2 L=9.6m
CS-G L=46.0m N=6
IP-08
I.A.=9°49'16"
R=450
C.L.=77.135
S.L.=1.658
T.L.=38.662
IP-06
I.A.=20°37'19"
R=250
C.L.=89.980
S.L.=4.104
T.L.=45.482
IP-07
I.A.=9°09'14"
R=450
C.L.=71.894
S.L.=1.440
T.L.=36.024
RALPH BUNCHE ROAD
5TH AVENUE NGONG
CONSOLATA SISTERS FLORAL HOSTELS
KENYA POLICE TRAFFIC HQS NAIROBI AREA
NAIROBI CLUB
TO KENYATTA NATIONAL HOSPITAL
CS-G L=39.7m N=5
CS-A1 L=30.3m
CS-A2 L=7.8m
CS-E N=1
CS-A1 L=19.3m
CS-A1 L=22.3m
CS-G L=38.3m N=5
CS-A1 L=29.4m
CS-A2 L=7.2m
HW-2 N=1
CB-B N=2
U-300A L=3.9m
CB-B N=2
HW-2 N=1
DV-A1 L=36.9m
DV-A1 L=18.9m
DV-A1 L=21.8m
DV-A1 L=35.3m
DV-A1 L=4.0m
CC-2 N=7
CB-B N=1
DV-A1 L=4.0m
CC-2 N=7
VB L=37.2m
VB L=10.9m
VB L=13.7m
VB L=35.5m
VB L=47.8m
VB L=19.2m
VB L=22.2m
VB L=45.0m
BUS STOP
REFER TO DETAIL 5 INTER SECTION DRAWING
REFER TO DETAIL 6 INTER SECTION DRAWING
CS-E N=1
CS-G L=96.5m N=11
CS-A1 L=22.9m
CS-A1 L=14.7m
CS-A1 L=19.1m
CS-A1 L=19.0m
CS-A1 L=17.5m
CB-C N=1
DP-450C L=21.9m
DP-450C L=14.3m
DP-450C L=18.7m
DP-450C L=18.7m
DP-450C L=17.2m
VB L=88.2m
3+080
3+100
3+120
3+140
3+160
3+180
3+200
3+220
3+240
3+260
3+280
3+300
3+320
3+340
3+360
3+380
3+400
3+420
3+440
3+460
3+480
3+500
3+520
3+540
3+560
3+580
3+600
3+620
3+640
3+660
3+680
3+700
3+720
3+740
3+760
3+780
3+800
3+820
3+840
3+860

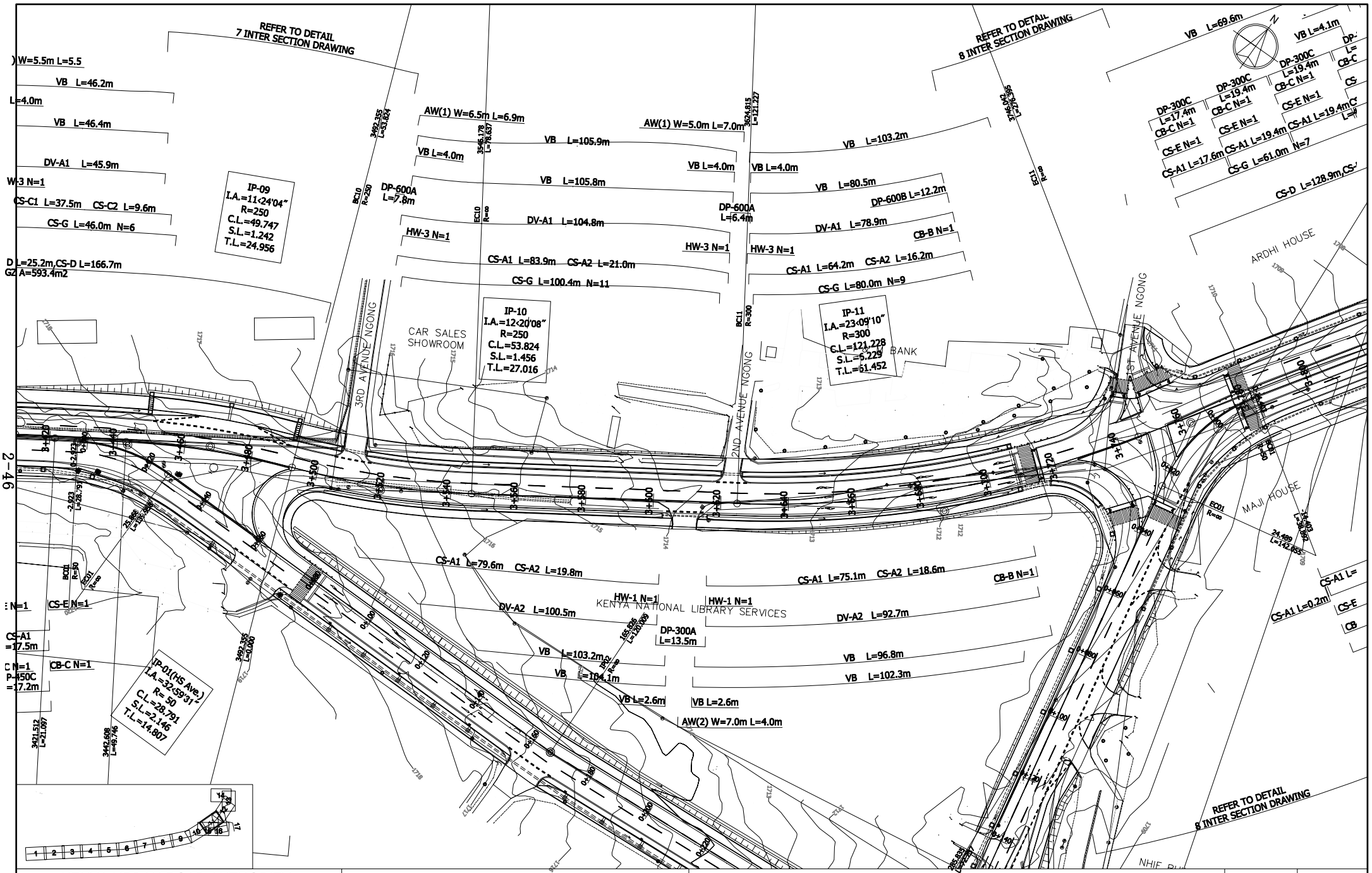

KENYA URBAN ROAD AUTHORITY CITY COUNCIL OF NAIROBI MINISTRY OF LOCAL GOVERNMENT MINISTRY OF ROADS	JAPAN INTERNATIONAL COOPERATATION AGENCY KATAHIRA & ENGINEERS INTERNATIONAL	THE PREPARATORY SURVEY ON THE PROJECT FOR DUALLING OF NAIROBI-DAGORETI CORNER ROAD C60/C61	TITLE : PLAN(11) Ngong Road (STA.3+420 to STA.3+780)	Drawing No. PL-11 SCALE 1/1,000 DATE

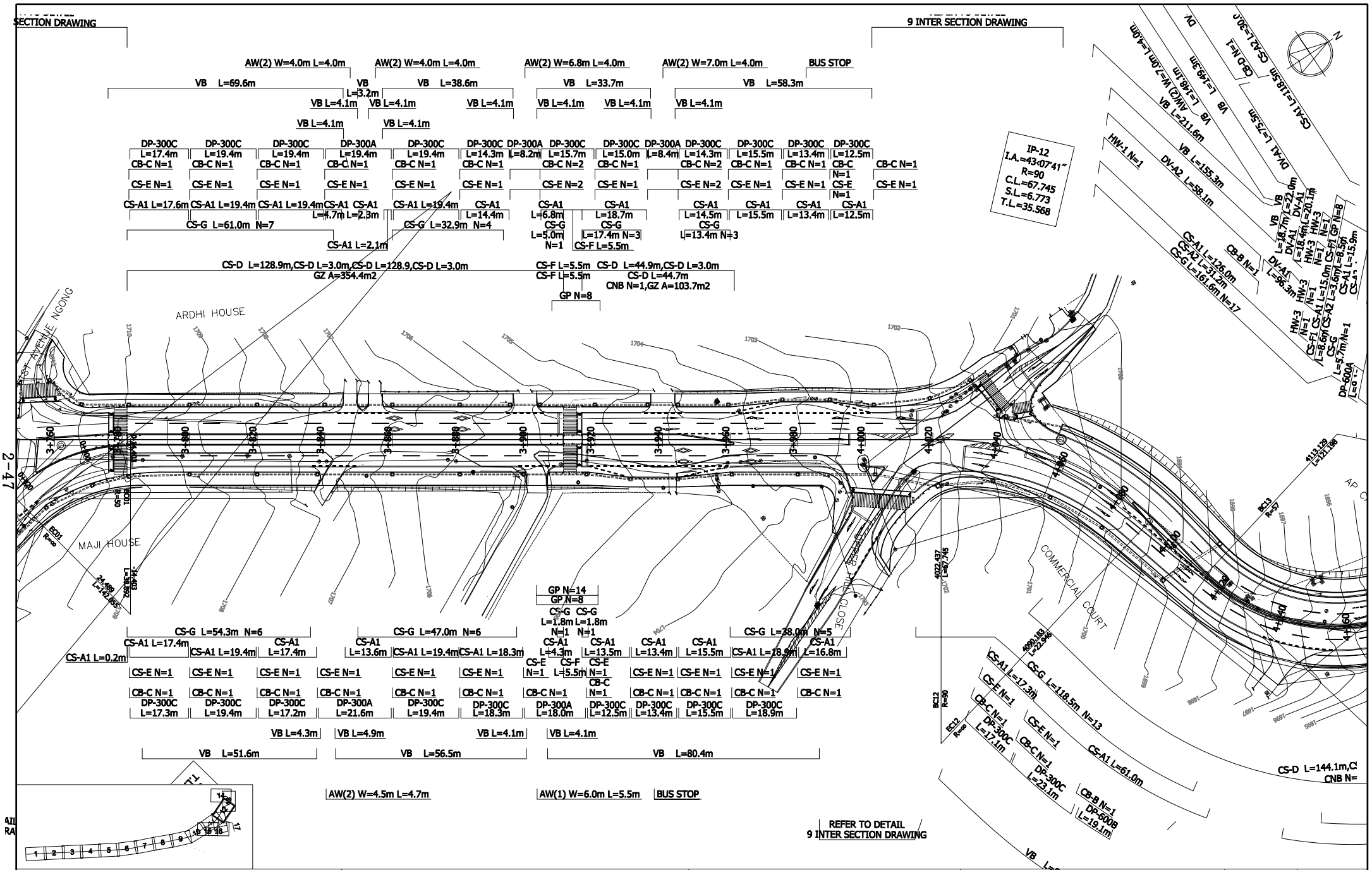

KENYA URBAN ROAD AUTHORITY CITY COUNCIL OF NAIROBI MINISTRY OF LOCAL GOVERNMENT MINISTRY OF ROADS	JAPAN INTERNATIONAL COOPERATATION AGENCY KATAHIRA & ENGINEERS INTERNATIONAL	THE PREPARATORY SURVEY ON THE PROJECT FOR DUALLING OF NAIROBI-DAGORETI CORNER ROAD C60/C61	TITLE : PLAN(12) Ngong Road (STA.3+780 to STA.4+100)	Drawing No.	PL-12
				SCALE	1/1,000
				DATE	

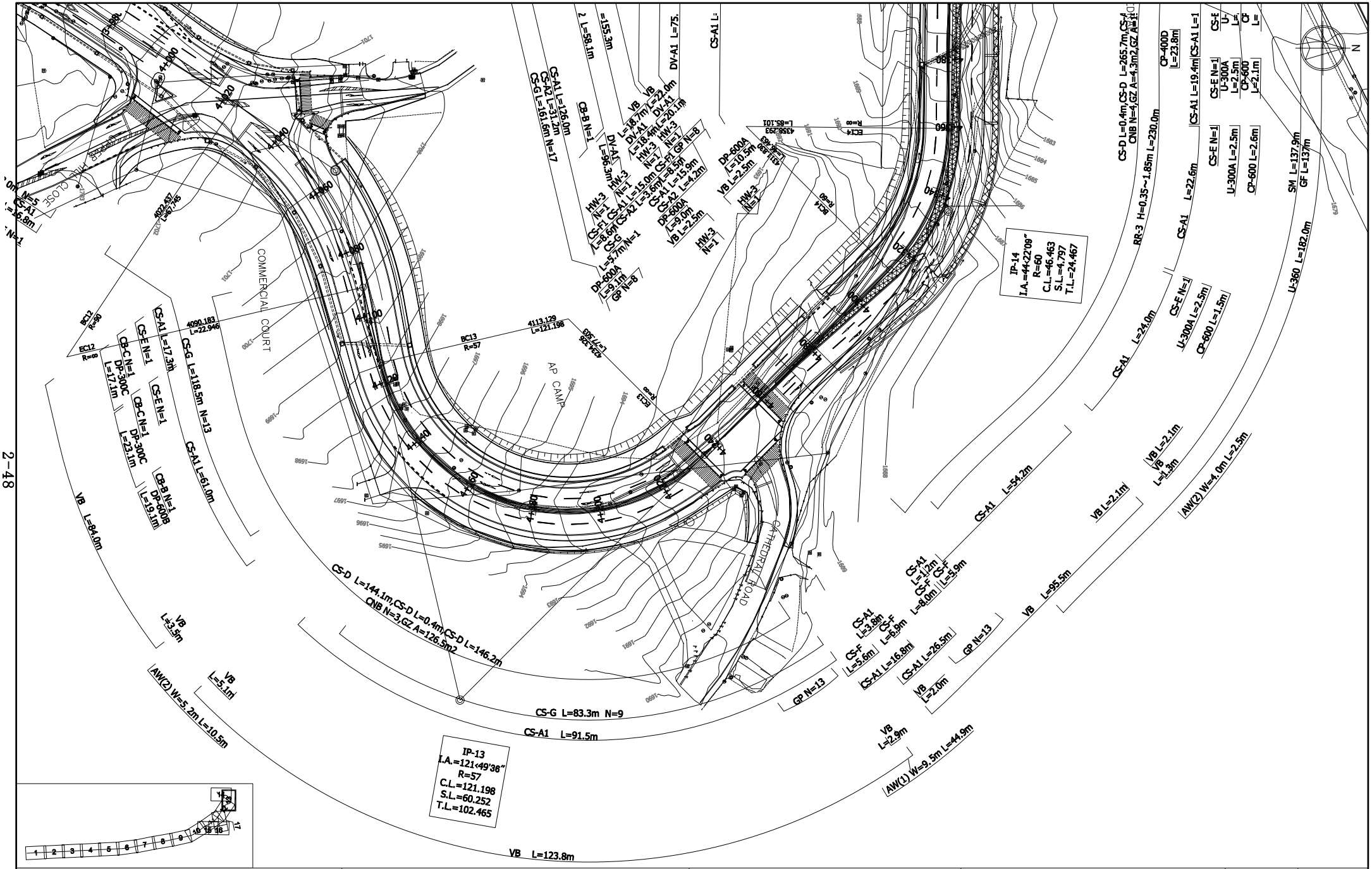

KENYA URBAN ROAD AUTHORITY CITY COUNCIL OF NAIROBI MINISTRY OF LOCAL GOVERNMENT MINISTRY OF ROADS	JAPAN INTERNATIONAL COOPERATATION AGENCY KATAHIRA & ENGINEERS INTERNATIONAL	THE PREPARATORY SURVEY ON THE PROJECT FOR DUALLING OF NAIROBI-DAGORETI CORNER ROAD C60/C61	TITLE : PLAN(13) Ngong Road (STA.4+100 to STA.4+340)	Drawing No.	PL-13
				SCALE	1/1,000
				DATE	

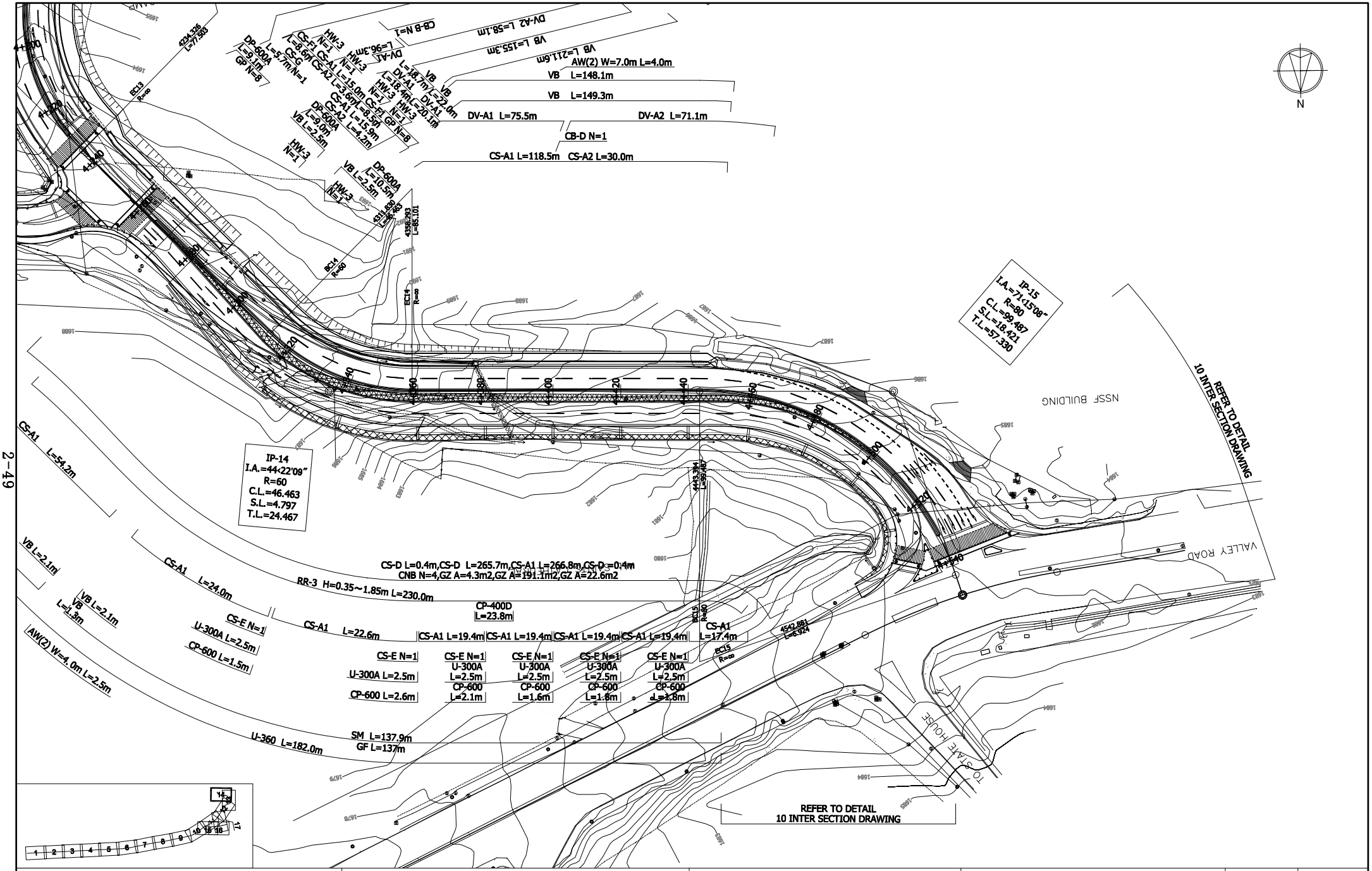

KENYA URBAN ROAD AUTHORITY CITY COUNCIL OF NAIROBI MINISTRY OF LOCAL GOVERNMENT MINISTRY OF ROADS	JAPAN INTERNATIONAL COOPERATATION AGENCY KATAHIRA & ENGINEERS INTERNATIONAL	THE PREPARATORY SURVEY ON THE PROJECT FOR DUALLING OF NAIROBI-DAGORETI CORNER ROAD C60/C61	TITLE : PLAN(14) Ngong Road (STA.4+340 to STA.4+540.178)	Drawing No.	PL-14
				SCALE	1/1,000
				DATE	