

## 上位計画

番号	名 称		種類	発行機関	発行年
P1	Kingdom of Lesotho Poverty reduction Strategy Plan 2004/2005-2006/2007		PDF		
P2	Education Sector Strategic Plan 2005-2015		PDF		
P3	Lesotho - Medium Term Education Plan 09-12		ｺﾋﾞ -	MOET	

## 予算

番号	名 称		種類	発行機関	発行年
F1	Budget Speech to Parliament for the 2011/2012 Fiscal Year		PDF	GOL	14-Feb-11
F2	Budget Speech to Parliament for the 2010/2011 Fiscal Year		PDF	GOL	12-Feb-11
F3	background paper to the 2010/2011 Budget Speech		PDF	Ministry of Finance and Development Planning	Feb-10
F4	Summary of Budget Speech		PDF	NEDBANK	
F5	MOET Capital Budget 2010/2011				
F6	Budget Speech to Parliament for the 2009/2010 Fiscal Year				18-Feb-11
F7	Budget Speech to Parliament for the 2008/2009 Fiscal Year				13-Feb-11

## 教育関係

番号	名 称		種類	発行機関	発行年
E1	Updated Information on schools (Existing schools)	増設要請校についての情報 2010.3.29	ｺﾋﾞ -	MOET	29-Mar-10
E2	Education Statistics Indicators for 2009	教育統計2009	PDF	MOET EMIS	2010
E3	Secondary Schools 2006-2009 (Classroom numbers)	2006-09 中高等学校教室数	ｺﾋﾞ -	MOET EMIS	2010
E4	Secondary schools number of students in Form A-E 2009	2009 各学校生徒数	ｺﾋﾞ -	MOET EMIS	2010
E5	List of schools by district 2008	学校リスト	EXCEL	MOET EMIS	3-Oct-09
E6	EGIS 2008 preliminary				
E7	EGIS 2009 preliminary				
E8	Number of Primary Students in 5km distance of proposed Secondary				
E9	MTEF-RECURRENT BUDGET-2007-2008-MOFDP APPROVED-200704031424400	教育省2007年予算	PDF	MOET Planning	
E10	MOET District contact	教育省地方局連絡先	ｺﾋﾞ -	MOET Primary	
E11	Information from the chief education officer - teaching services	教員配置概要	ｺﾋﾞ -	MOET TSD	15-Apr-10
E12	Key Policy Changes in the New Teacher's Career Structure	教員給与改定情報 2010.12.09	ｺﾋﾞ -	MOET	不明
E13	List of Equipment and Materials for a Secondary / High School Science Laboratory	中等学校理科実験用機材リスト	ｺﾋﾞ -	MOET	2010
E14	Number of qualified teachers in 2010	有資格教員2010	EXCEL	MOET EMIS	2010
E15	Financial report 2009 Maqasane HS	高校年間予算(助成金申請校)	ｺﾋﾞ -	MOET SGS	
E16	Financial report 2009 Ts'ekelo LEC SS	中学年間予算(助成金申請校)	ｺﾋﾞ -	MOET SGS	

他ドナー/MOET施設計画関係

D1	MOET Bursaries Presentation to Parliament	ハーフウェイホーム建設計画(実施)	コピー	MOET Bursaries Office	
D2	MOET Bursaries - Survey of sites in Katane	ハーフウェイホーム 建設地調査	コピー	MOET Bursaries Office	
D3	Ministry of Education (Office of supervisor of Government Schools) Subvention reporting form	ドナー助成金(学校施設)の使途報告書例	コピー	MOET SGS	
D4	FINAL_DETAILED_IMPLEMENTATION_PLANS_AS_AT_2ND_SEPTMBER_2010	他ドナーによる教育訓練省プロジェクト一覧	EXCEL	MOET Planning Office	2010
D5	Renewable Energy-Based Rural Electrification in Lesotho	UNDP&GOL 自然エネルギー使用による地方電化計画	PDF	Government of Lesotho & UNDP	
D6	List of 2010/2011 Pre-Qualified Solar Companied	UNDPプロジェクト 登録業者リスト	コピー	Ministry of Natural Resoueces	2010
D7	Lesotho Renewable Energy-Based Rural Electrification Project Catalogue	レソト地方電化計画パンフレット	コピー		
D8	APPRAISAL REPORT EDUCATION QUALITY ENHANCEMENT PROJECT(EDUCATION III)			ADB	Feb-07
D9	2008-2012 COUNTRY STRATEGY PAPER			ADB	Sep-08
D10	IMPLEMENTATION COMPLETION AND RESULTS REPORT ON A CREDIT IN THE AMOUNT OF SDR 15.3 MILLION (US\$21.0 MILLION EQUIVALENT) to the Kingdom of Lesotho SECOND EDUCATION SECTOR DEVELOPMENT PROJECT (PHASE 2)			WB	Jun 29 2009
D11	African Development Fund tender documentation				
D12	Development Cooperation Ireland Lesotho Country Programme Evaluation				

建築計画

A1	EIA_guideline_rev1	環境省ガイドライン	ウェブ	MTEC	
A2	LSPP Form TP1	確認申請書	コピー	LSPP	不明
A3	LSPP code school	学校施設に関する規定	コピー	LSPP	不明
A4	LSPP planning Standard 1990	計画基準	コピー	LSPP	1990
A5	Article VIP Laterine	標準設計改良便所の雑誌記事			June/July 1989
A6	Specifications of RWS irrigation pumps	地方水道局ポンプカタログ			
A7	RWS Feed Tank Standard Drawings	地方水道局		RWS	
A8	Grundfos Pump & Solar Catalogue	RWS ソーラーポンプ(グルンド)		Grundfos	
A9	Solar Photovoltaic Installation in Lesotho (PV Code of Practice)	太陽光設置基準		Ministry of Natural Resources Department of Energy	

施工計画

C1	Public Procurement Regulations 2007			Ministry of Public Works	
C2	Application for Categorisation and registration of Building Contractors			Ministry of Public Works	
C3					
C4	Lesotho Doing Business 2011				
C5	Checklist for quality control on construction works			EFU	
C6	ADB Invitation of tender newspaper article				
C7	ADB Lumpsum contract sum				
C8	Schedule of Tariffs and charges			LEC & WASA	
C9	RWS District contact number	ルーラル・ウォーター・サプライ 地方局連絡番号	コピ -	RWS	不明
C10	New thresholds of Category of Contractors	公共事業カテゴリー金額改訂		Ministry of Public Works	7-Mar-11
C11	List of Builders A and B	建設業者リストAB		Ministry of Public Works	As of March 2011
C12	Renewable Energy-Based Rural Electrification in Lesotho			UNDP	
C13	Special Services Agreement between the Ministry of Natural Resources	UNDPプロジェクト契約書(例)		Ministry of Natural Resources	
C14	Lesotho Renewable Energy-Based Rural Electrification Program List of 2010/2011 Pre-qualifies Solar Companies	UNDP太陽光Pre-qualified 業者			
C15	Request for proposals prequalification of Solar PV Installation	UNDP太陽光プロジェクトプロポーザル招待状			
C16	List of Solar Dealers	レソト太陽光業者リスト			
C17	MOSCET Catalogue	レソト太陽光業者			
C18	Suntech Solar Panel (Hudu)	サンテック カタログ		Hudu	
C19	HUDU Company	南ア太陽光温水器業者カタログ			
C20	Willie's Energy Savers	南ア(レディブランド)太陽光温水器業者カタログ	コピ -	On-Sun	
C21	Facotrylite Catalogue & samples	南ア屋根断熱材カタログおよび製品見本	コピ - -	KVD	
C22	Reboni Furniture Catalogue	南ア学校家具業者カタログ	コピ -	Reboni	不明
C23	List of Arbitrator 2007				

その他

O1	Lesotho Map	レソト地図	PDF	LSPP Map sales	不明
O2	Lesotho review 2010	レソト・レビュー2010	コピ -	Wade Publication CC	2010
O3	2006 Census Main results report		PDF		
O4	Rainfall data(Major stations)1980-2009		EXCEL		
O5	National Report of Climate Change			Ministry of Natural Resources	Apr-00
O6	Lesotho UNGASS Country Report			National AIDS Commission	Jan 2008- Dec 2009
O7	Weekly Mail	レソト新聞 JICA協力記事	コピ - - PDF	Weekly Mail	2010.12.9
O7	Weekly Mail	レソト新聞 JICA協力記事	コピ - - PDF	Public Eye	





Map of Africa

**LEGEND:**



Capital



Road



**1st Batch**

- E 1: Lekokoaneng S.S. (50 km)
- E 2: Linareng S.S. (111 km)
- E 3: St.Margaret S.S. (109 km)
- E 4: St. Theresa H.S. (220 km)
- E 5: Fusi S.S. (52 km)
- E 6: Laghetto H.S. (200 km)
- N 1: Ha Belo (135 km)
- N 2: Khorro (130 km)



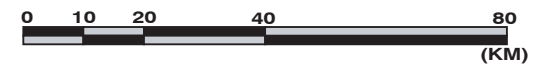
**2nd Batch**

- N 3: Ha Sechele (140 km)
- N 4: Nlithakeng (45 km)
- N 5: Sehlabeng (80 km)
- N 6: Raboletsi (60 km)

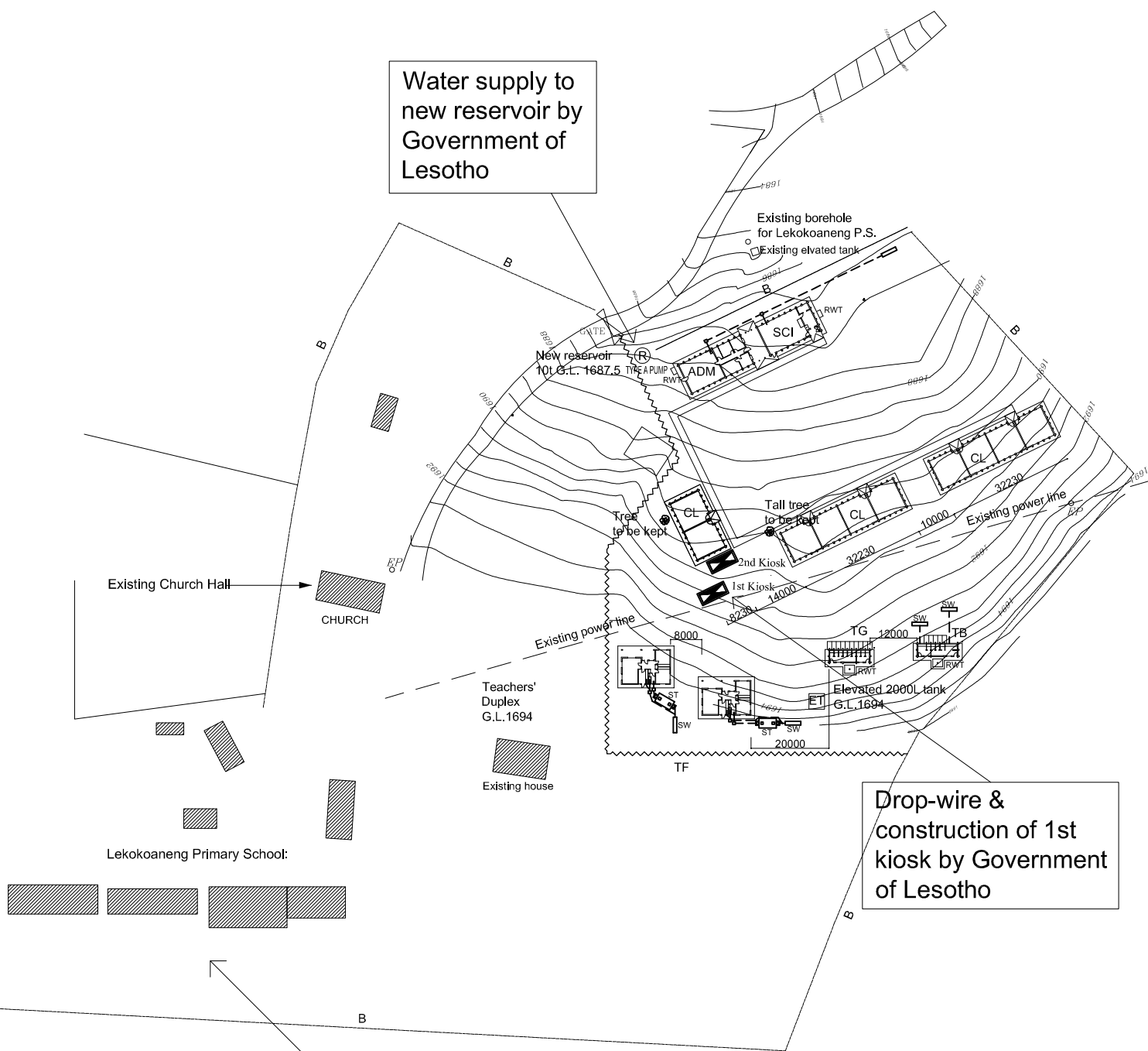

(-) - Driving Distance from Maseru



SOUTH AFRICA




Site Map



- Legend**
- ADM: Administration
  - CL: Classrooms
  - ET: Elevated Water Tank
  - GL: Ground level
  - MH: Manhole
  - SCI: Science laboratory
  - ST: Septic Tank
  - SW: Soak-away
  - TB: Boys' Toilet
  - TG: Girls' Toilet
  - RWT: Rainwater Tank
  - R: Reservoir
  - B: Site Boundary
  - TF: Temporary Fence

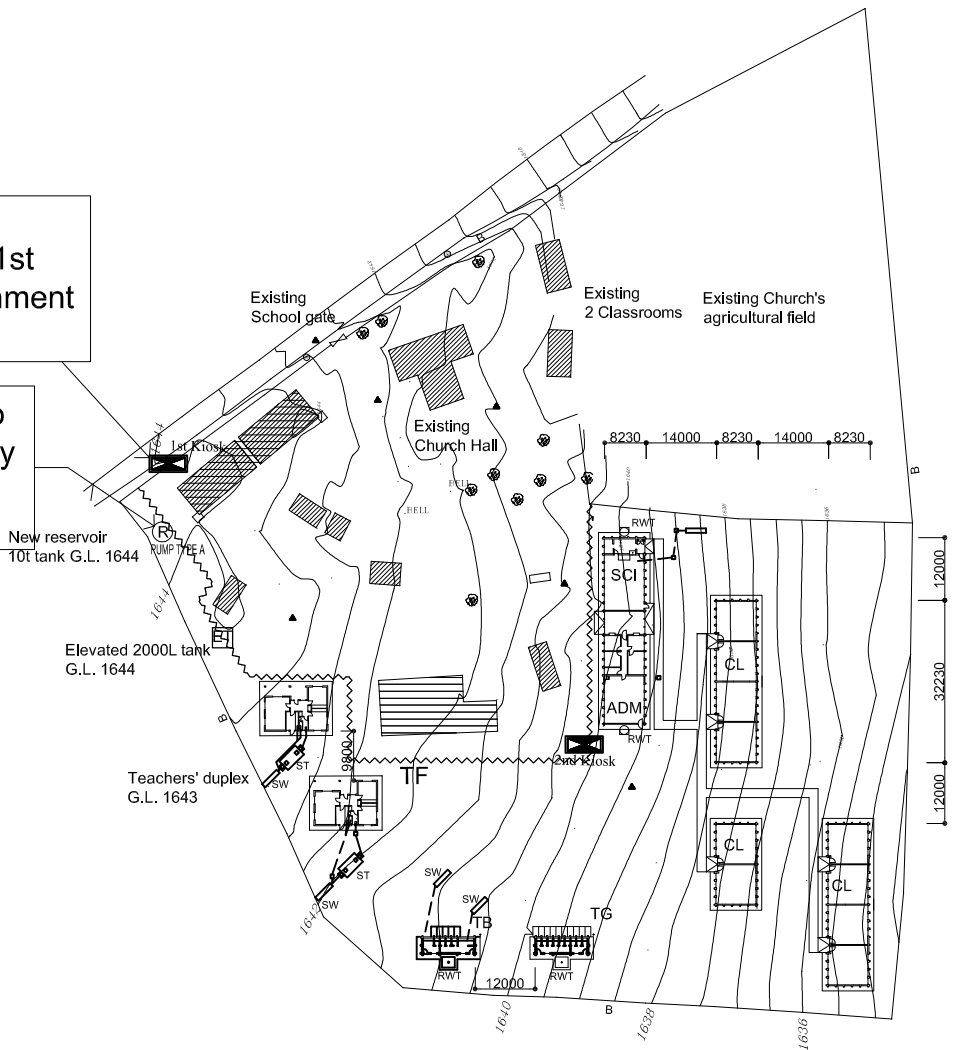
**EXISTING PRIMARY SCHOOL**

**Site Layout Plan 1 : 1500**  
**E1 Lekokoaneng Secondary School**




Drop-wire & construction of 1st kiosk by Government of Lesotho

Water supply to new reservoir by Government of Lesotho

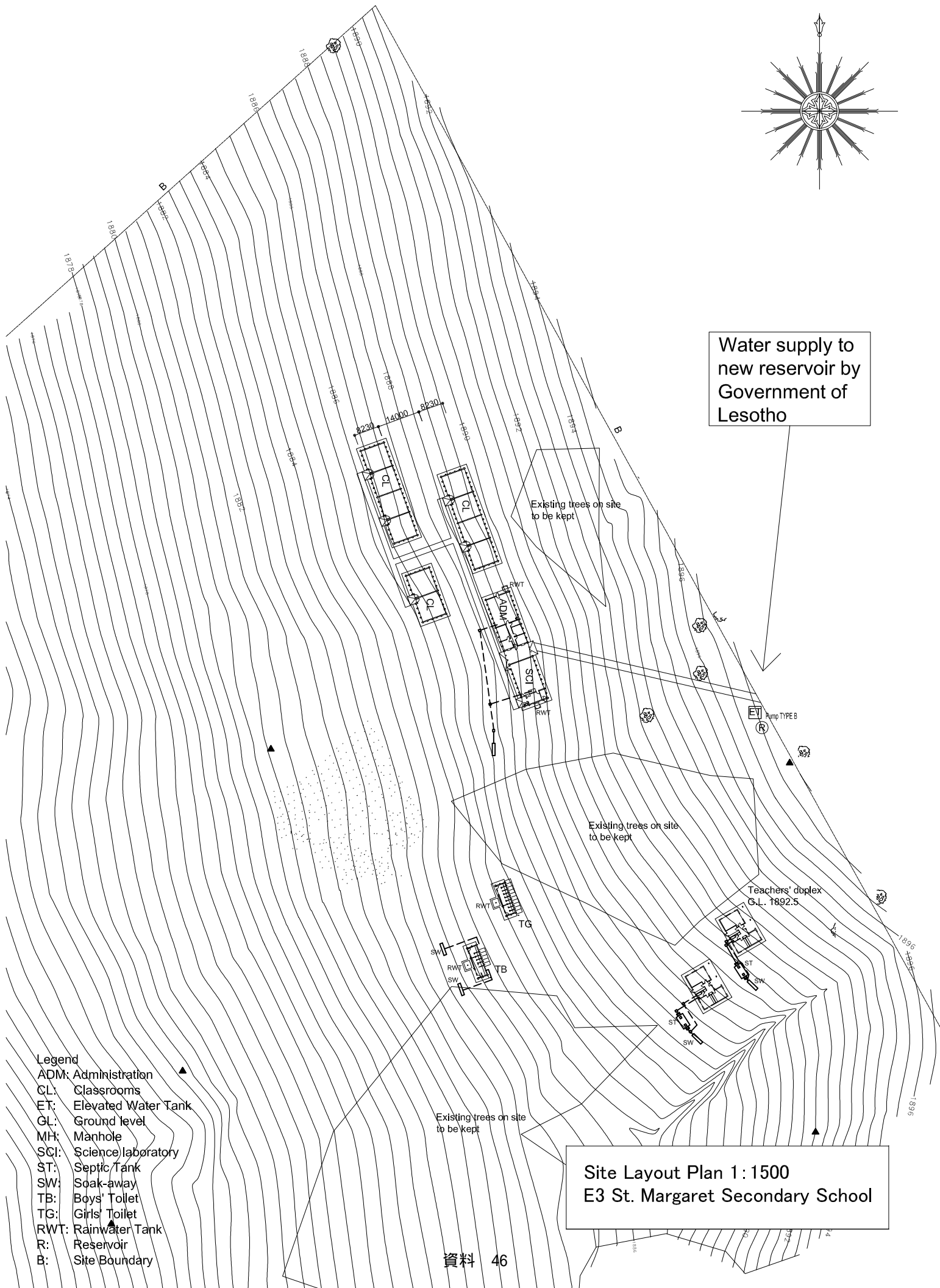


- Legend
- ADM: Administration
  - CL: Classrooms
  - ET: Elevated Water Tank
  - GL: Ground level
  - MH: Manhole
  - SCI: Science laboratory
  - ST: Septic Tank
  - SW: Soak-away
  - TB: Boys' Toilet
  - TG: Girls' Toilet
  - RWT: Rainwater Tank
  - R: Reservoir
  - B: Site Boundary
  - TF: Temporary Fence

Site Layout Plan 1 : 1500  
E2 Linareng Secondary School




Water supply to new reservoir by Government of Lesotho



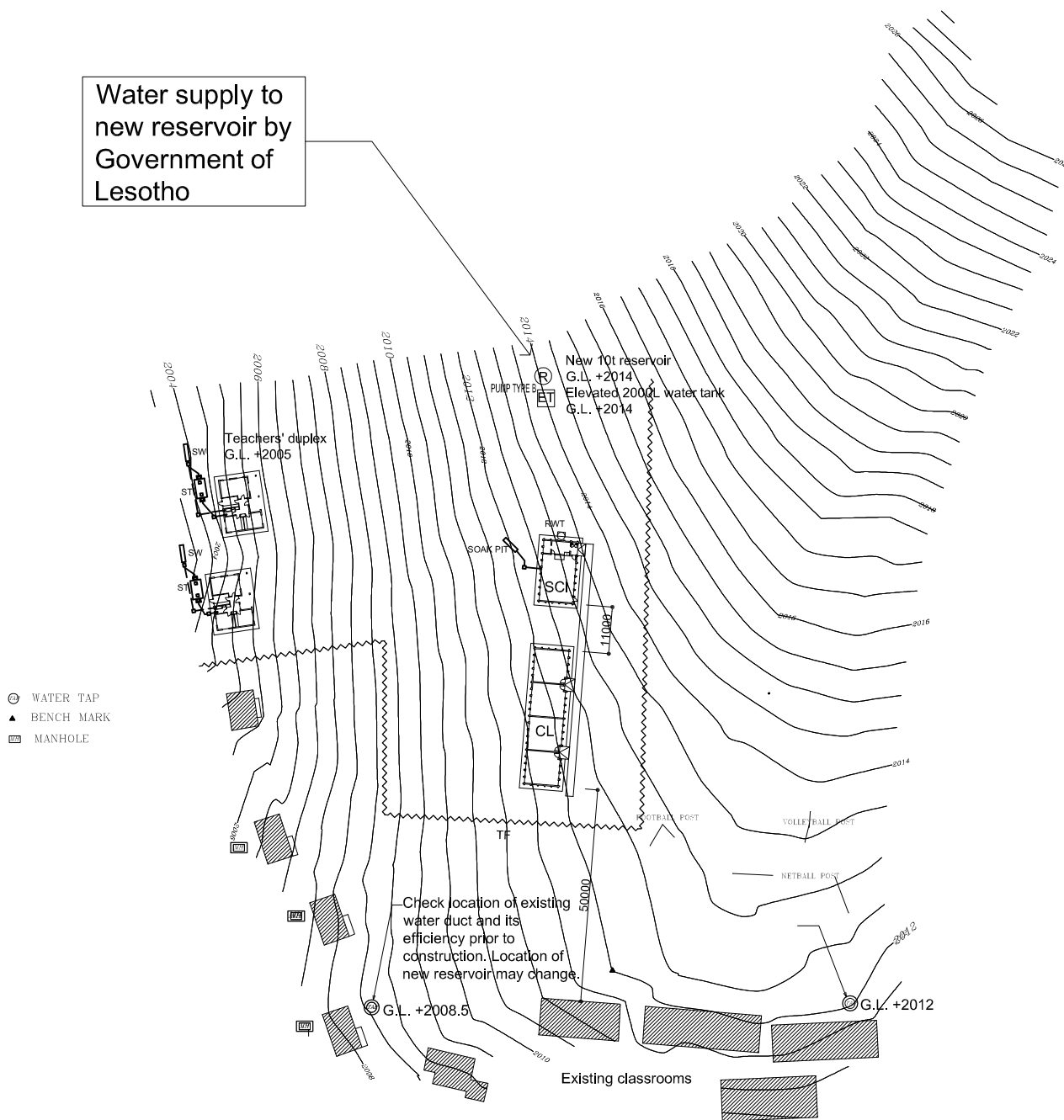
- Legend**
- ADM: Administration
  - CL: Classrooms
  - ET: Elevated Water Tank
  - GL: Ground level
  - MH: Manhole
  - SCI: Science laboratory
  - ST: Septic Tank
  - SW: Soak-away
  - TB: Boys' Toilet
  - TG: Girls' Toilet
  - RWT: Rainwater Tank
  - R: Reservoir
  - B: Site Boundary

Site Layout Plan 1 : 1500  
E3 St. Margaret Secondary School

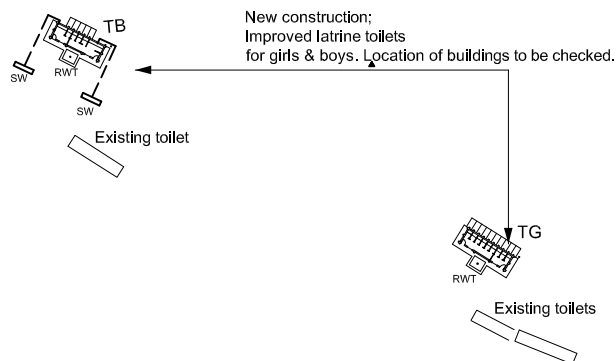




Water supply to  
new reservoir by  
Government of  
Lesotho

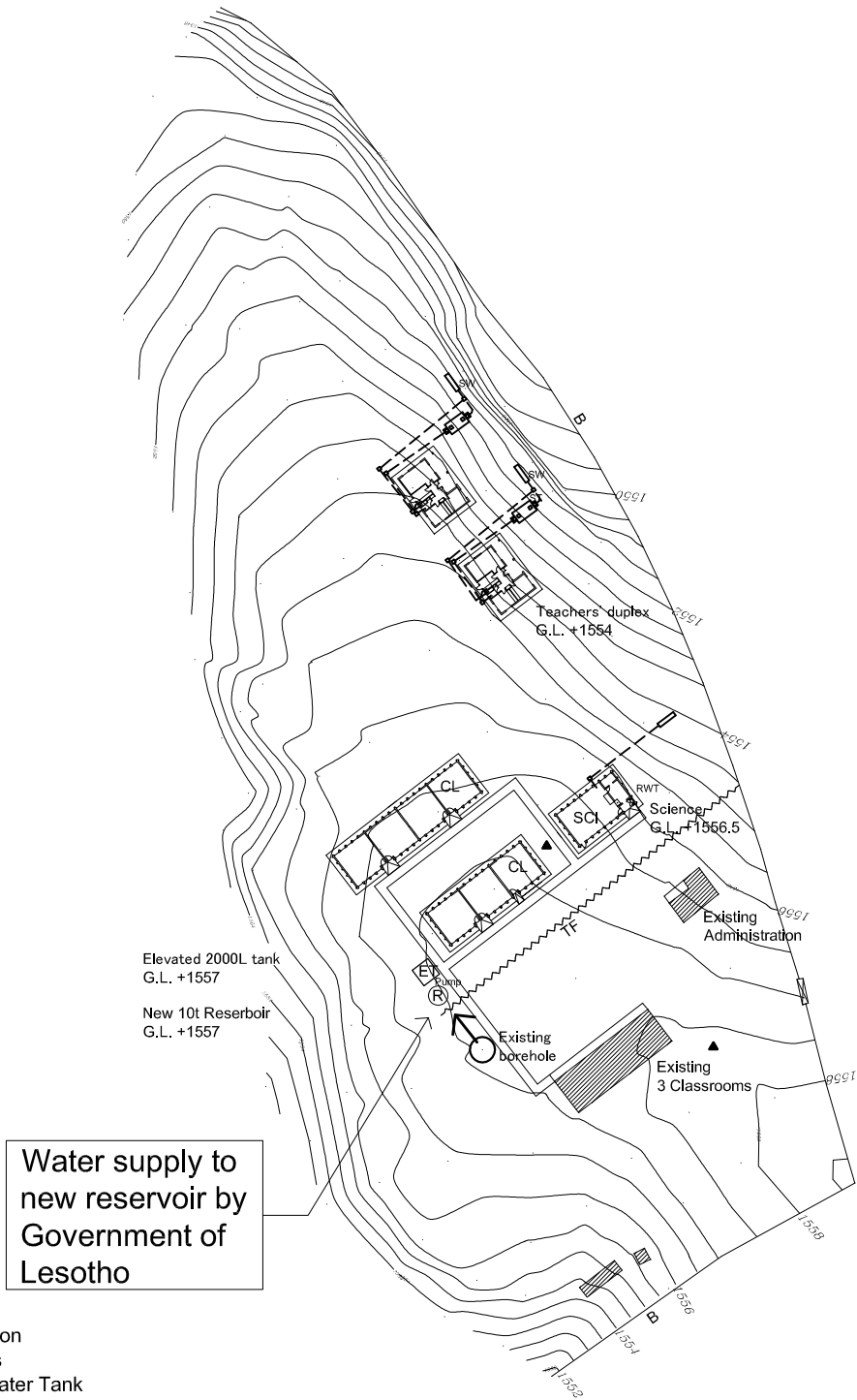



- ⊙ WATER TAP
- ▲ BENCH MARK
- ▣ MANHOLE



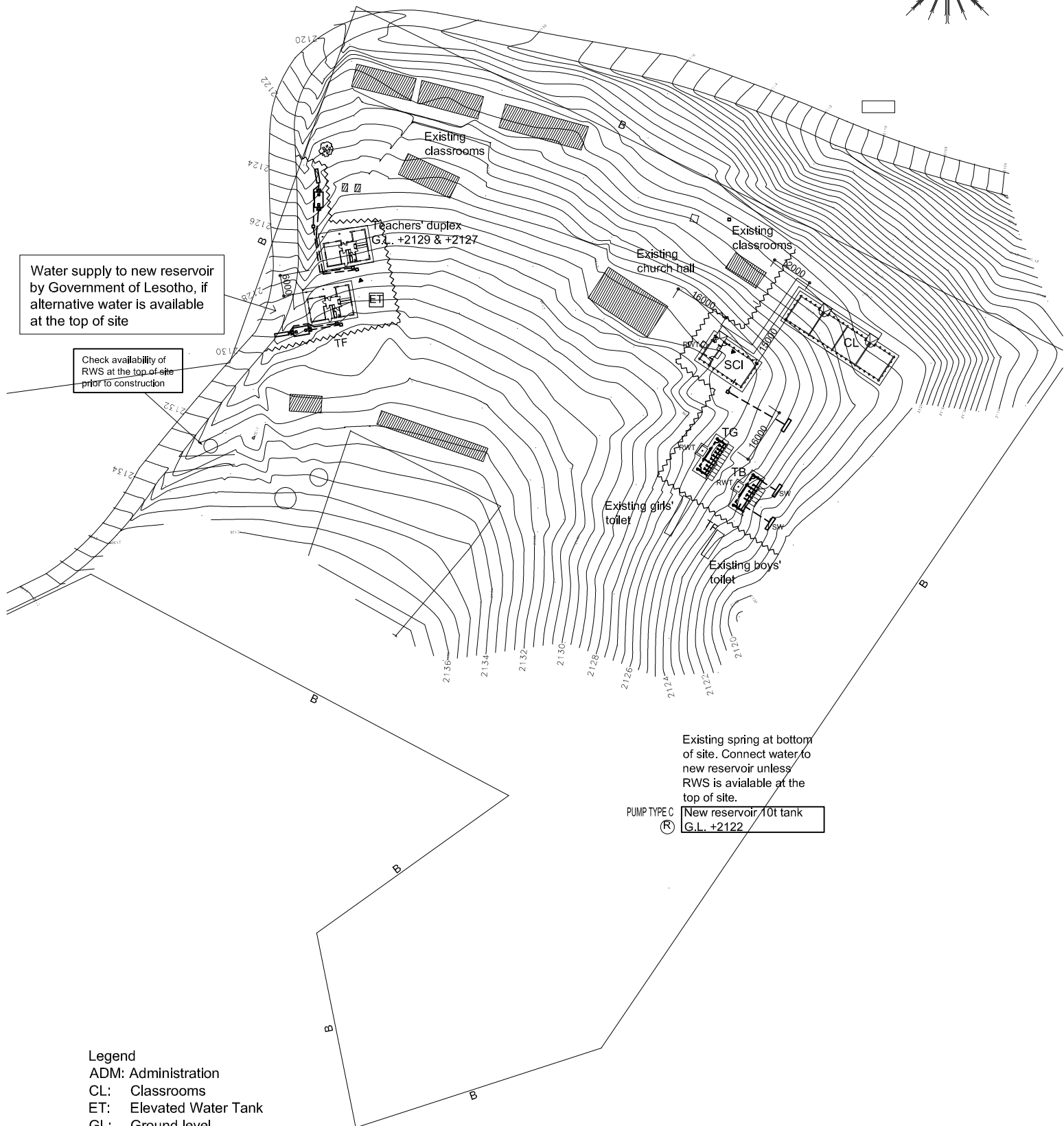

- Legend
- ADM: Administration
  - CL: Classrooms
  - ET: Elevated Water Tank
  - GL: Ground level
  - MH: Manhole
  - SCI: Science laboratory
  - ST: Septic Tank
  - SW: Soak-away
  - TB: Boys' Toilet
  - TG: Girls' Toilet
  - RWT: Rainwater Tank
  - R: Reservoir
  - TF: Temporary Fence

Site Layout Plan 1:1500  
E4 St. Theresa High School



- Legend**
- ADM: Administration
  - CL: Classrooms
  - ET: Elevated Water Tank
  - GL: Ground level
  - MH: Manhole
  - SCI: Science laboratory
  - ST: Septic Tank
  - SW: Soak-away
  - TB: Boys' Toilet
  - TG: Girls' Toilet
  - RWT: Rainwater Tank
  - R: Reservoir
  - B: Site Boundary
  - TF: Temporary Fence

**Site Layout Plan 1:1500**  
**E5 Fusi Secondary School**



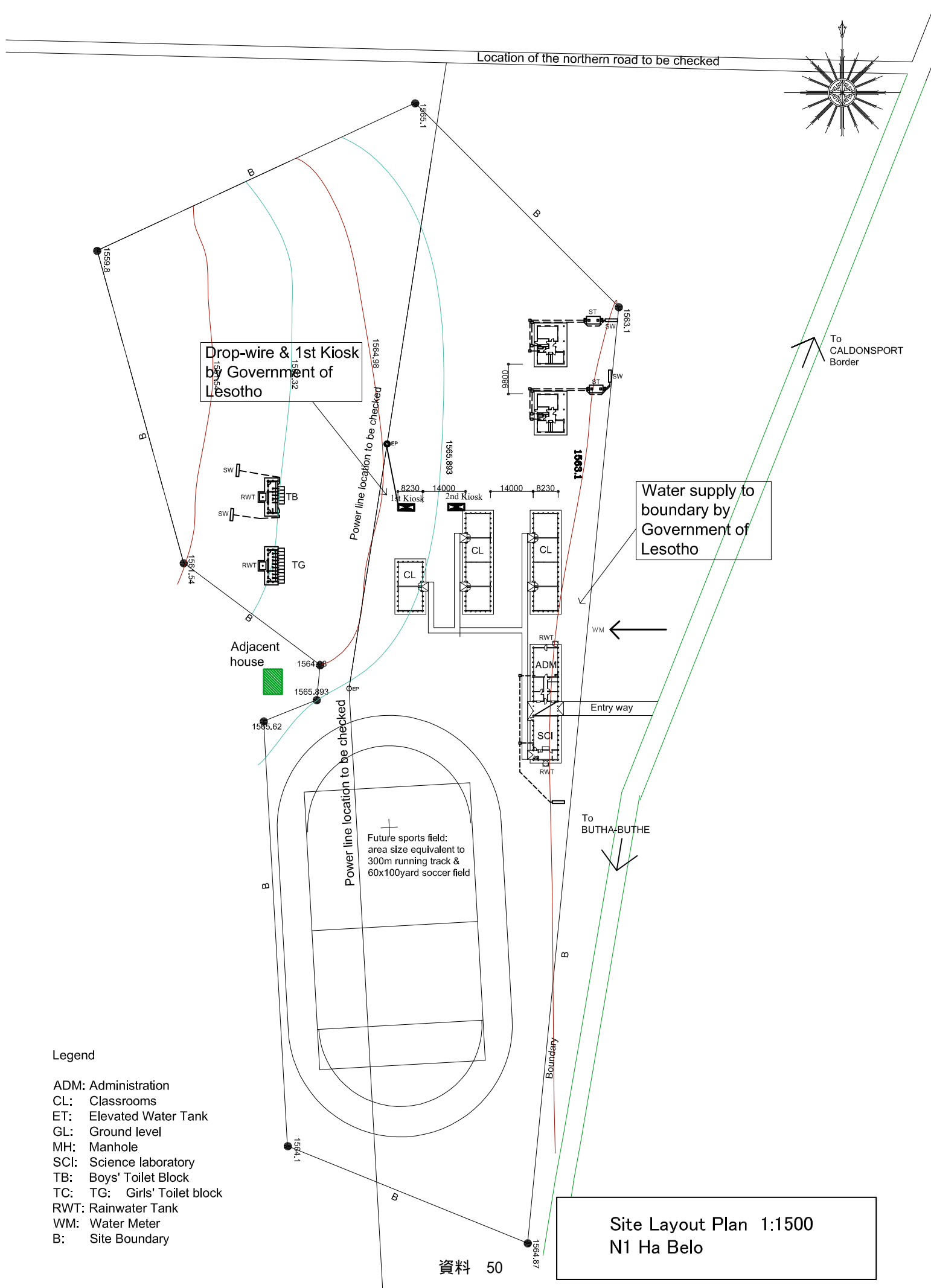
Water supply to new reservoir by Government of Lesotho, if alternative water is available at the top of site

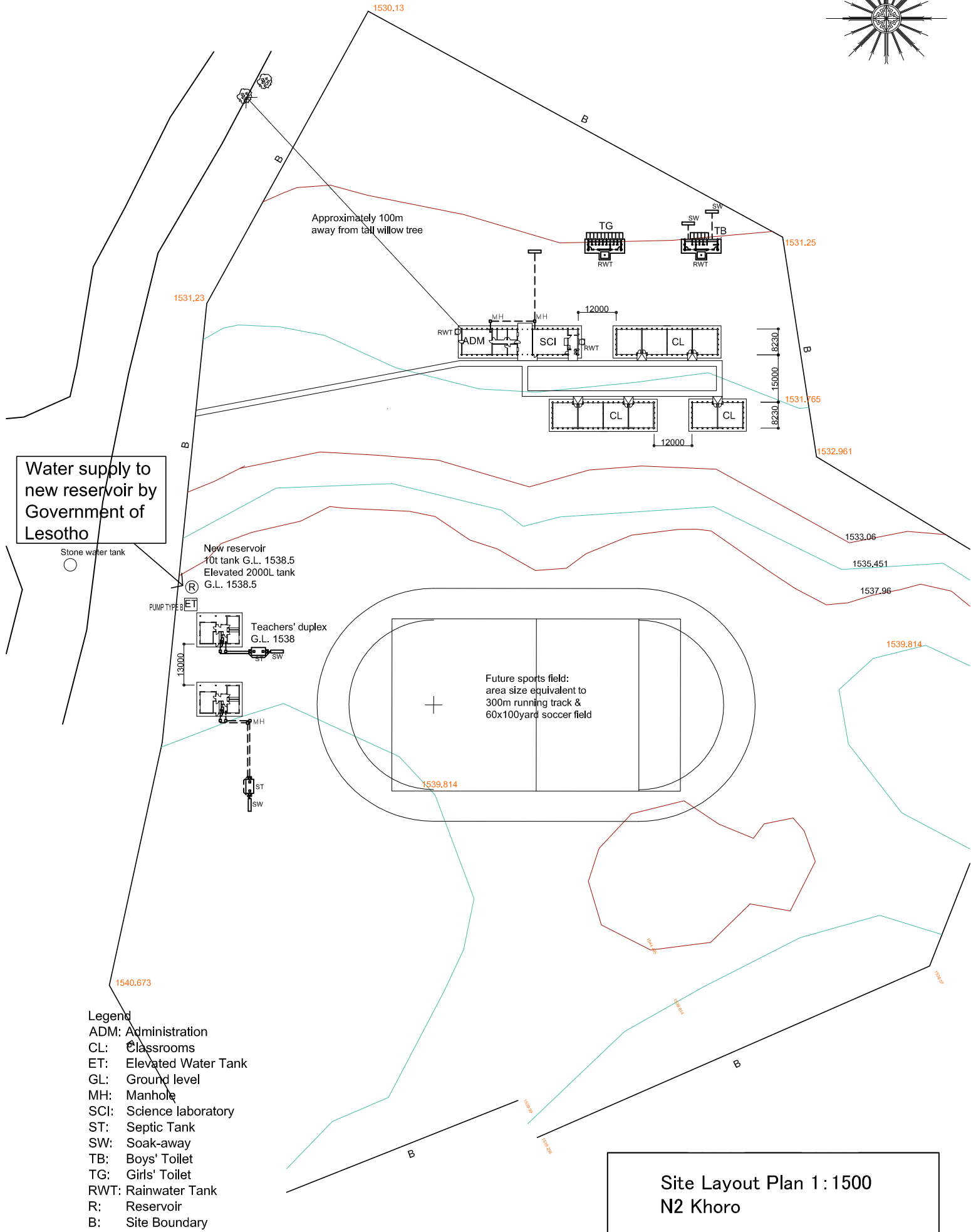

Check availability of RWS at the top of site prior to construction

Existing spring at bottom of site. Connect water to new reservoir unless RWS is available at the top of site.  
 PUMP TYPE C  
 (R) New reservoir 10t tank  
 G.L. +2122


- Legend
- ADM: Administration
  - CL: Classrooms
  - ET: Elevated Water Tank
  - GL: Ground level
  - MH: Manhole
  - SCI: Science laboratory
  - ST: Septic Tank
  - SW: Soak-away
  - TB: Boys' Toilet
  - TG: Girls' Toilet
  - RWT: Rainwater Tank
  - R: Reservoir
  - B: Site Boundary
  - TF: Temporary Fence

Site Layout Plan 1:1500  
 E6 Laghetto High School





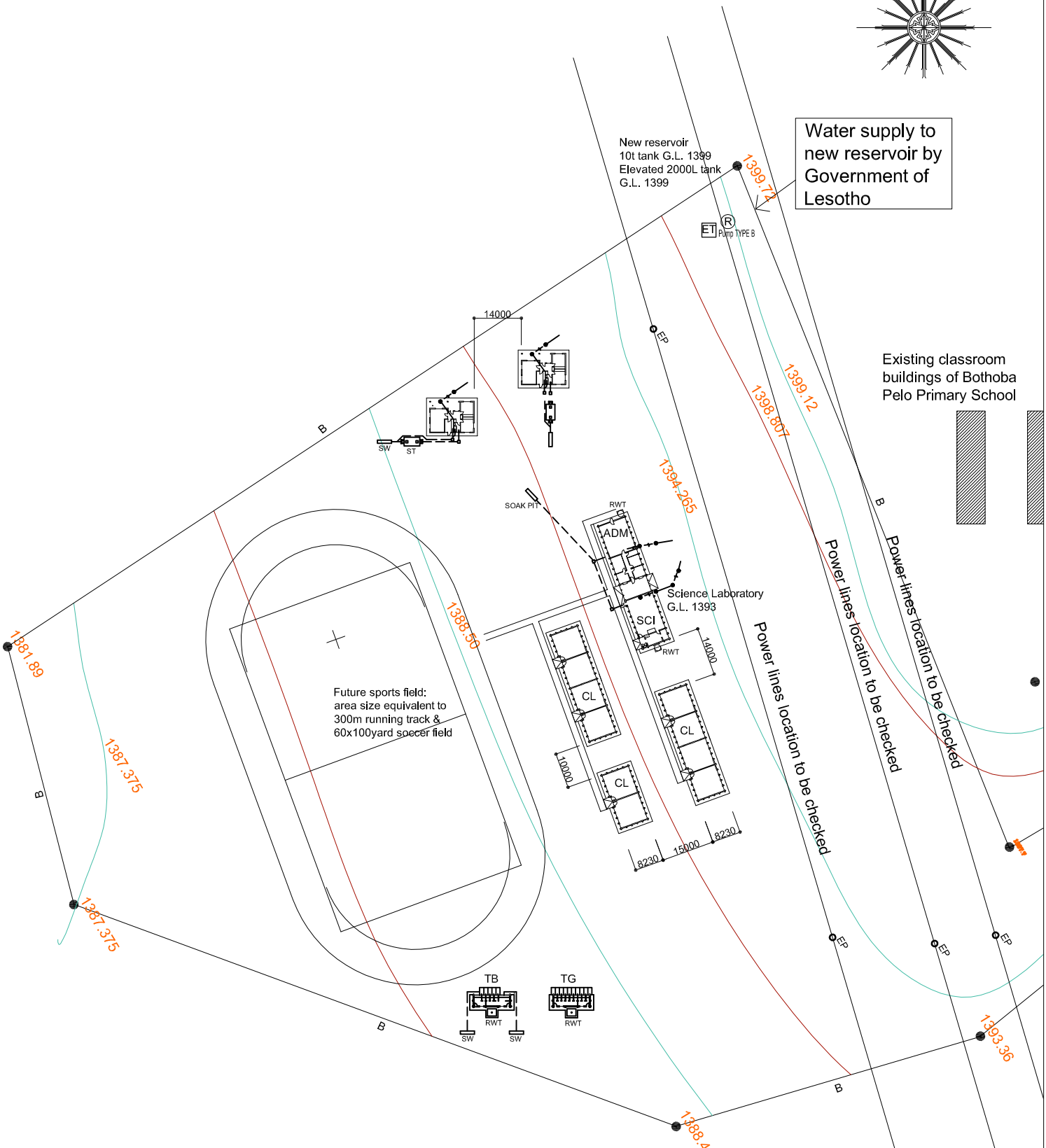
Site Layout Plan 1 : 1500  
N2 Khoro



Water supply to new reservoir by Government of Lesotho


New reservoir  
10t tank G.L. 1399  
Elevated 2000L tank  
G.L. 1399

Existing classroom buildings of Bothoba Pelo Primary School



- Legend
- ADM: Administration
  - CL: Classrooms
  - ET: Elevated Water Tank
  - GL: Ground level
  - MH: Manhole
  - SCI: Science laboratory
  - ST: Septic Tank
  - SW: Soak-away
  - TB: Boys' Toilet
  - TG: Girls' Toilet
  - RWT: Rainwater Tank
  - R: Reservoir
  - B: Site Boundary

Site Layout Plan 1:1500  
N3 Ha Sechele (Bostoba-Pelo)



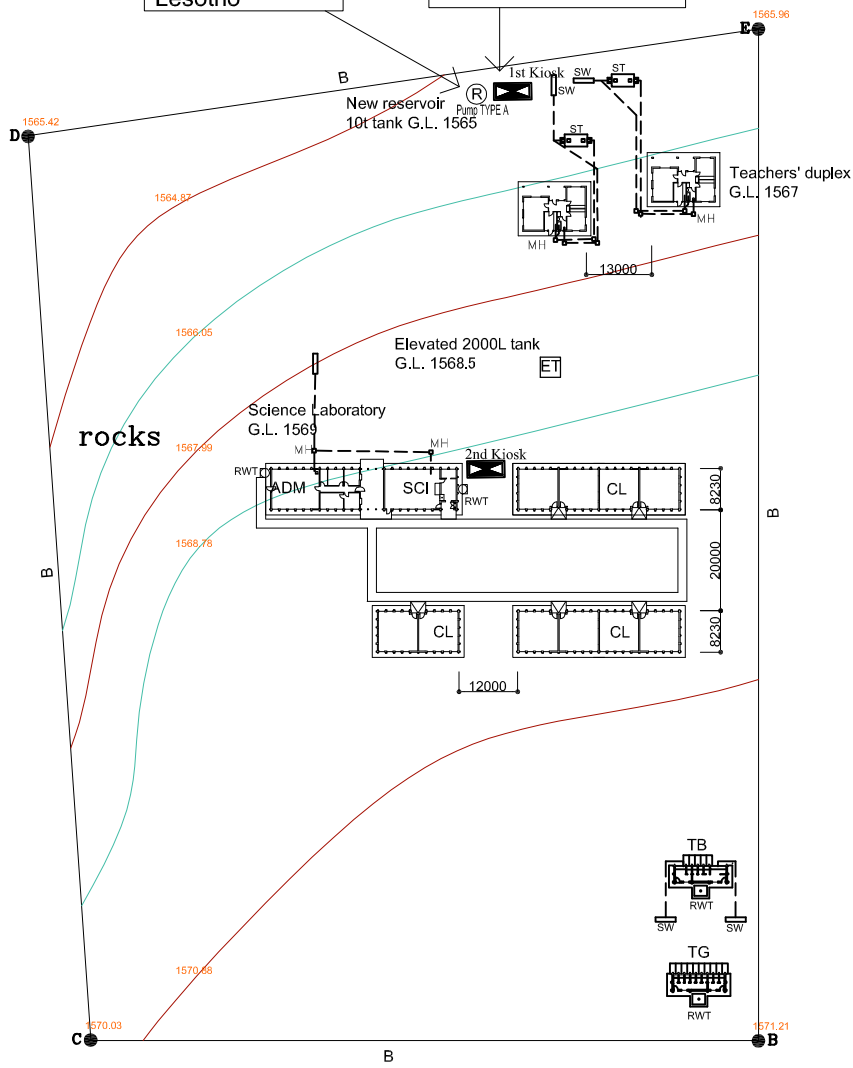
○ Communal borehole location to be checked.

MAIN ROAD BETWEEN MASERU and MAFATENG  
about 200m AWAY

POWER LINE LOCATION TO BE CHECKED PRIOR TO CONSTRUCTION

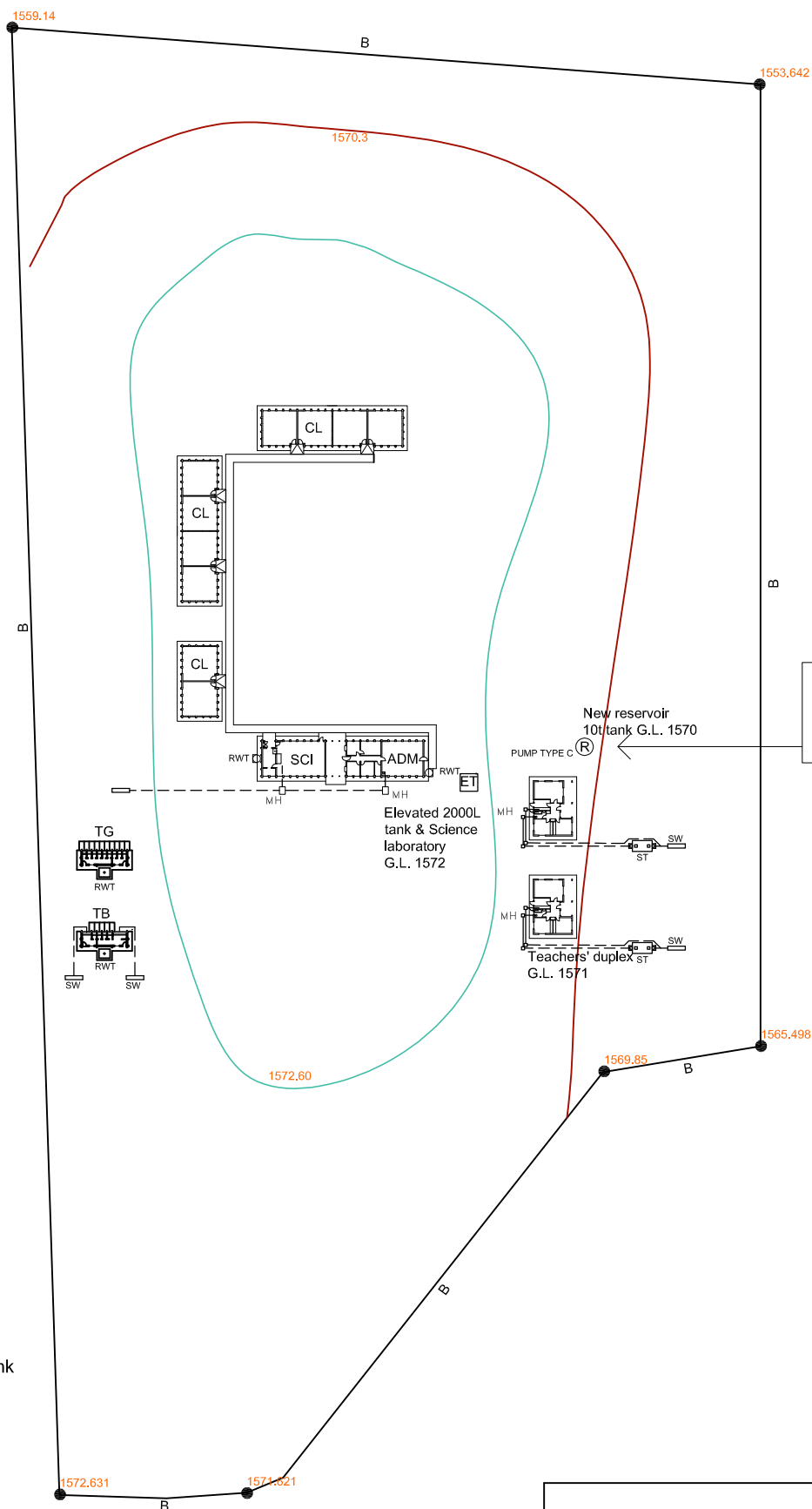

Water supply to new reservoir by Government of Lesotho

Drop wire & construction of 1st Kiosk by Government of Lesotho



- Legend
- ADM: Administration
  - CL: Classrooms
  - ET: Elevated Water Tank
  - GL: Ground level
  - MH: Manhole
  - SCI: Science laboratory
  - ST: Septic Tank
  - SW: Soak-away
  - TB: Boys' Toilet
  - TG: Girls' Toilet
  - RWT: Rainwater Tank
  - R: Reservoir
  - B: Site Boundary

Site Layout Plan 1 : 1500  
N4 Nithakeng

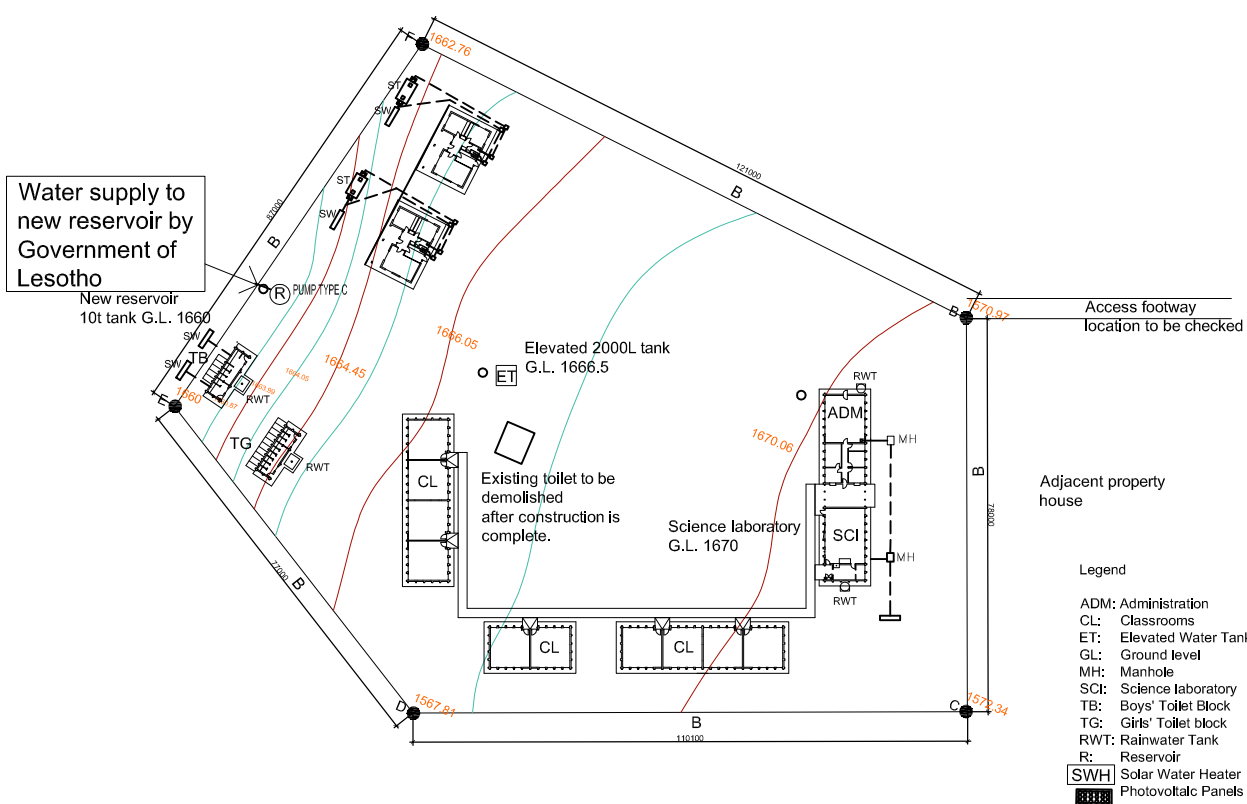



Water supply to new reservoir by Government of Lesotho

Site Layout Plan1 : 1500  
N5 Sehlabeng

- Legend
- ADM: Administration
  - CL: Classrooms
  - ET: Elevated Water Tank
  - GL: Ground level
  - MH: Manhole
  - SCI: Science laboratory
  - ST: Septic Tank
  - SW: Soak-away
  - TB: Boys' Toilet
  - TG: Girls' Toilet
  - RWT: Rainwater Tank
  - R: Reservoir
  - B: Site Boundary





- Legend
- ADM: Administration
  - CL: Classrooms
  - ET: Elevated Water Tank
  - GL: Ground level
  - MH: Manhole
  - SCI: Science laboratory
  - TB: Boys' Toilet Block
  - TG: Girls' Toilet block
  - RWT: Rainwater Tank
  - R: Reservoir
  - [SWH] Solar Water Heater
  - [RPH] Photovoltaic Panels

- Legend
- ADM: Administration
  - CL: Classrooms
  - ET: Elevated Water Tank
  - GL: Ground level
  - MH: Manhole
  - SCI: Science laboratory
  - ST: Septic Tank
  - SW: Soak-away
  - TB: Boys' Toilet
  - TG: Girls' Toilet
  - RWT: Rainwater Tank
  - R: Reservoir
  - B: Site Boundary

**Site Layout Plan 1 : 1500**  
**N6 Raboetsi**