

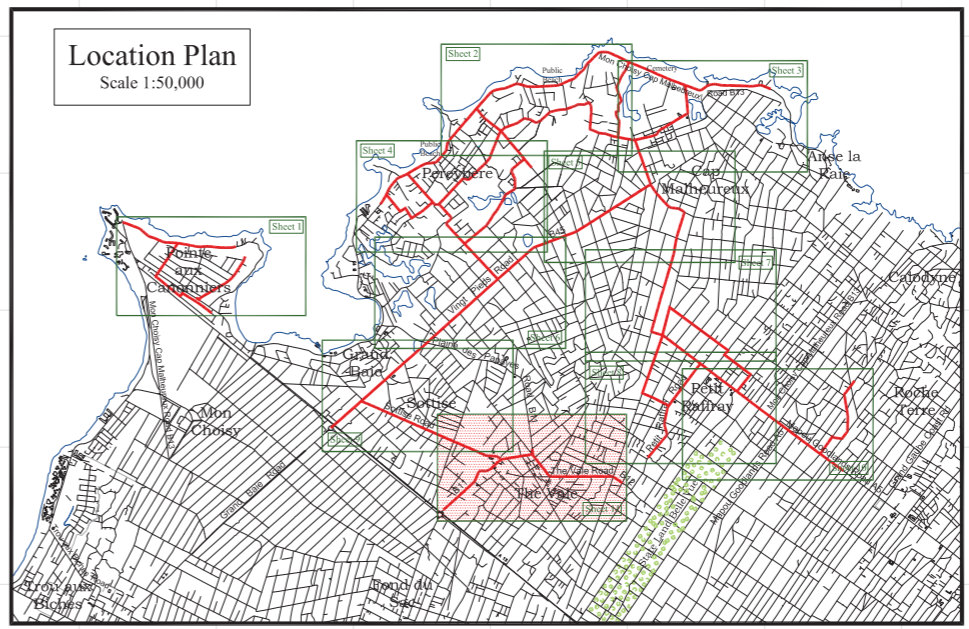
SHEET 11

KDA GEOSYSTEMS LTD
 LAND SURVEYING AND PROPERTY DEVELOPMENT FIRM

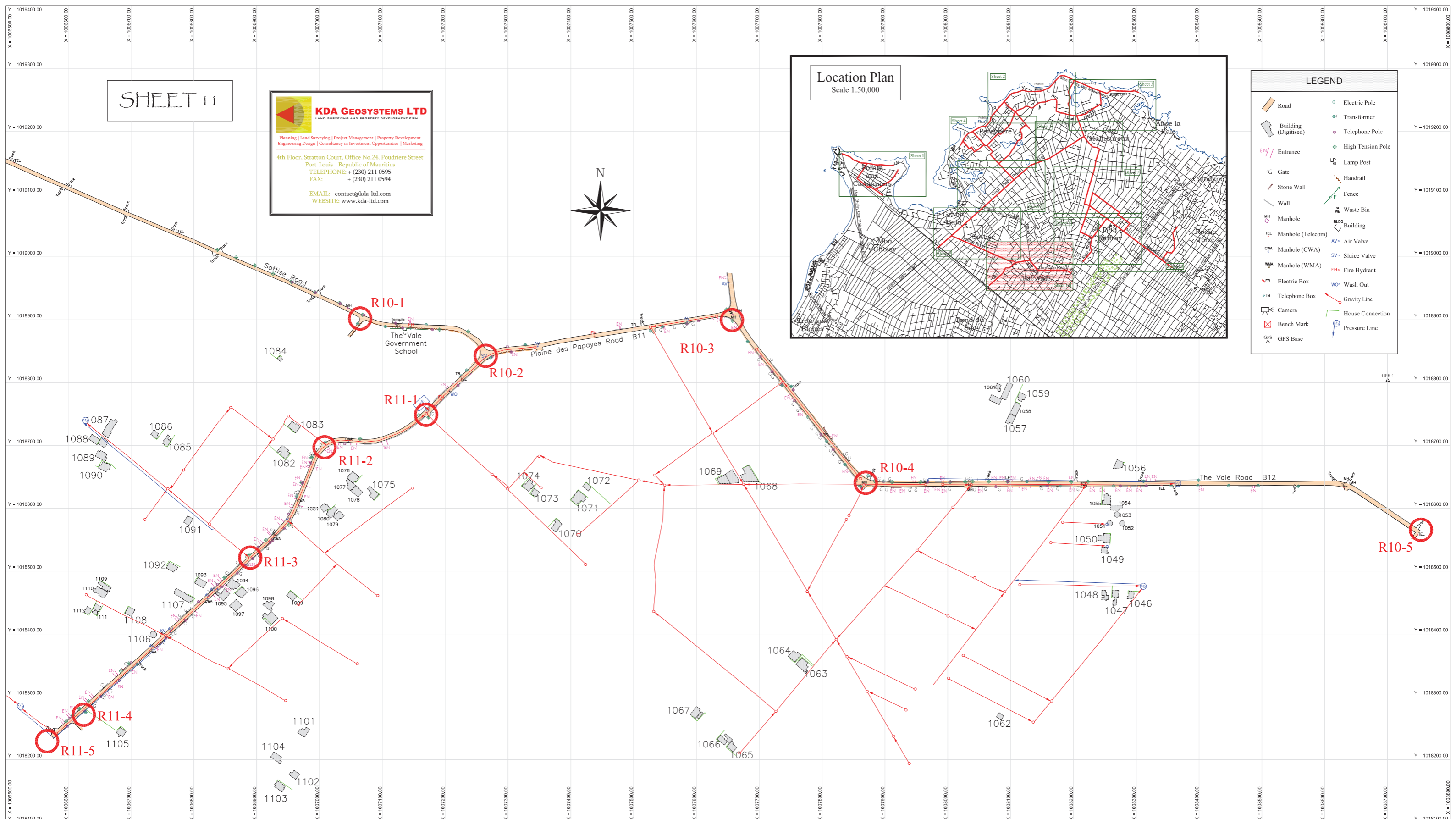
Planning | Land Surveying | Project Management | Property Development
 Engineering Design | Consultancy in Investment Opportunities | Marketing

4th Floor, Stratton Court, Office No.24, Poudriere Street
 Port-Louis - Republic of Mauritius
 TELEPHONE: + (230) 211 0595
 FAX: + (230) 211 0594

EMAIL: contact@kda-ltd.com
 WEBSITE: www.kda-ltd.com



LEGEND	
	Electric Pole
	Transformer
	Telephone Pole
	High Tension Pole
	Lamp Post
	Handrail
	Fence
	Waste Bin
	Building
	Air Valve
	Sluice Valve
	Fire Hydrant
	Wash Out
	House Connection
	Pressure Line



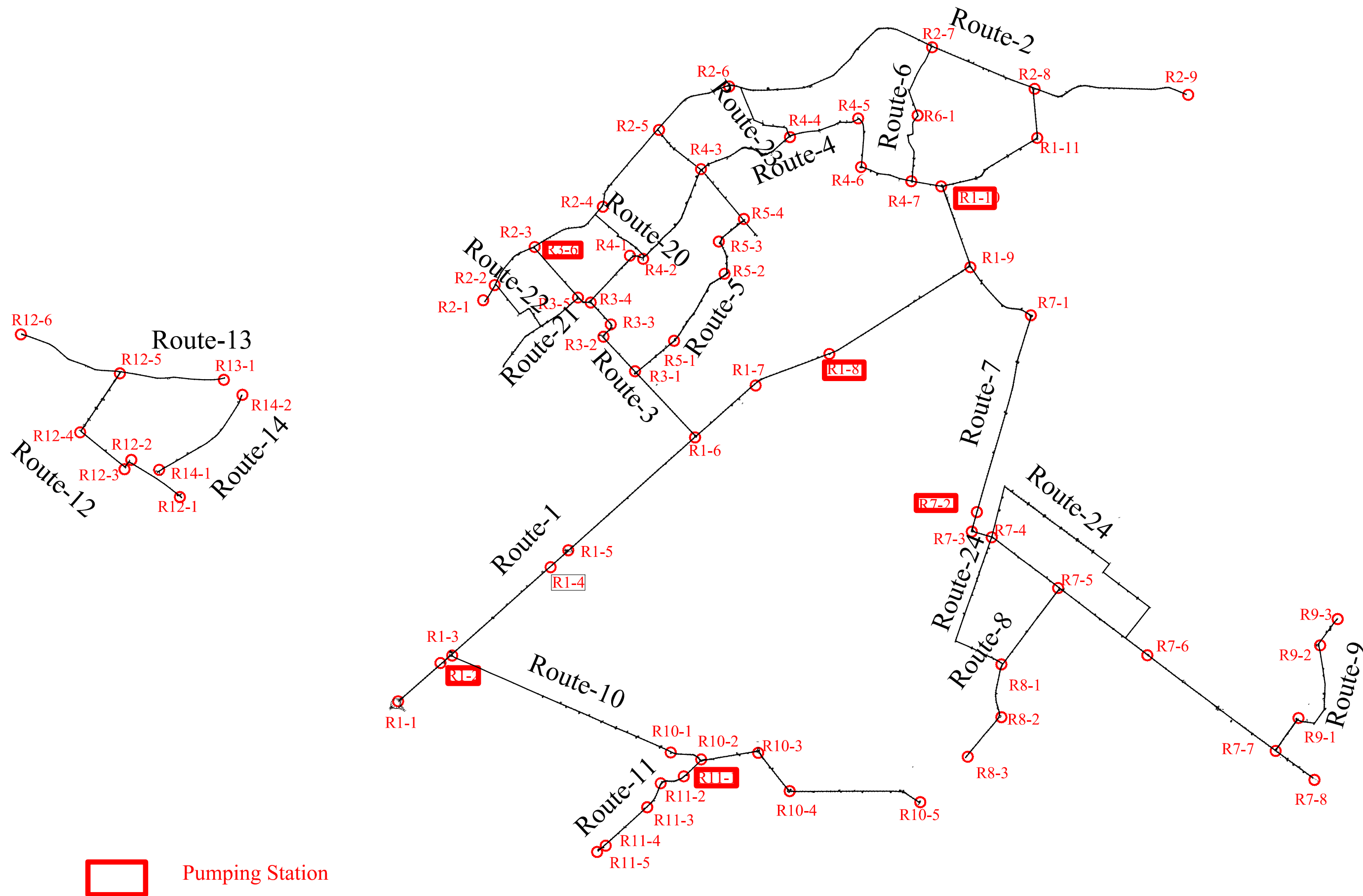
TECHNICAL ASSISTANCE FOR
 GRAND BAIE SEWERAGE PROJECT
 PHASE 1- B

JAPAN INTERNATIONAL
 COOPERATION AGENCY

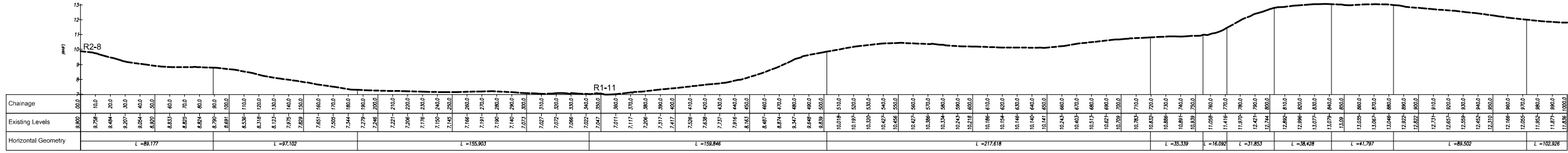


DRAWING TITLE		
STREET SURVEY		
SCALE	DATE	DRAWING NO.
NTS	MARCH 2010	11

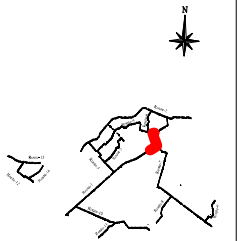
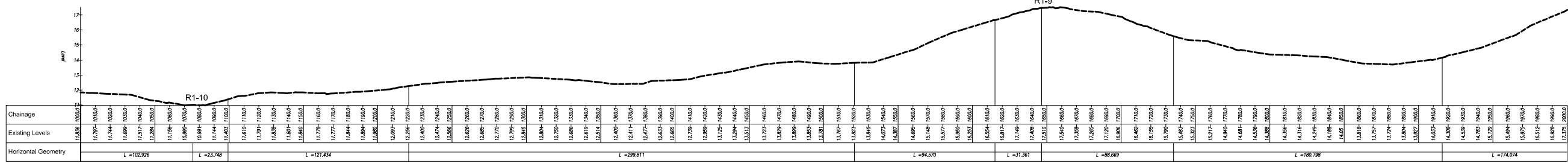
LONGITUDINAL PROFILES



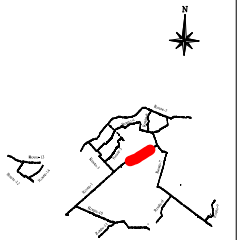
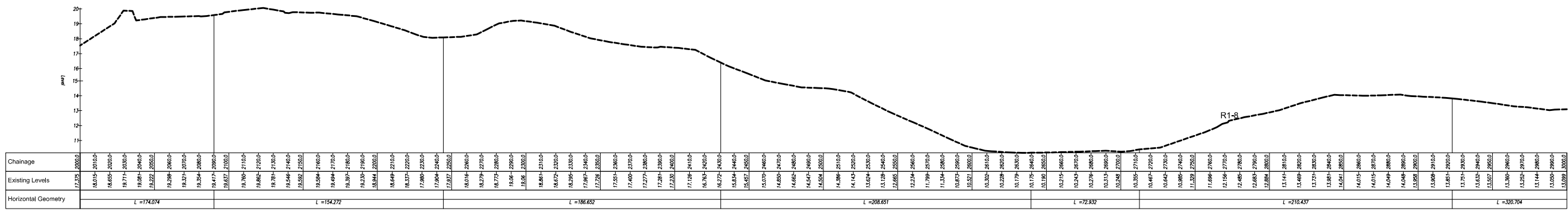
ROUTE 1 - LONGSECTION (1)
SCALE: H 1:3000, V 1:300. DATUM: 6.971



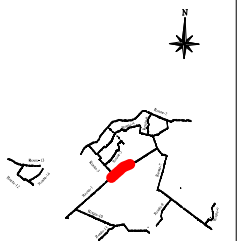
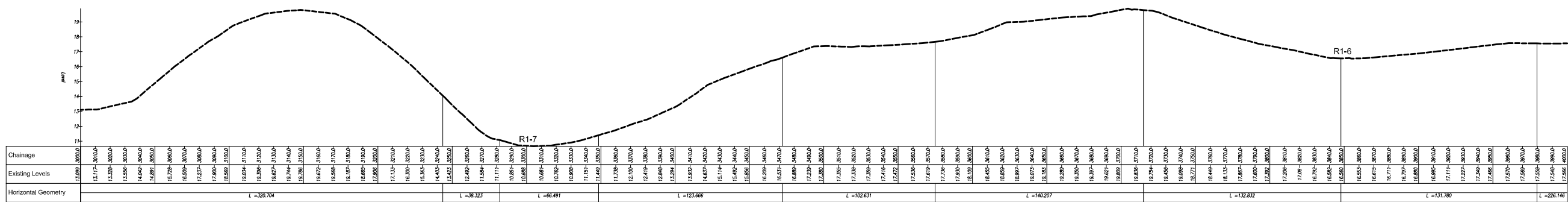
ROUTE 1 - LONGSECTION (2)
SCALE: H 1:3000, V 1:300. DATUM: 10.969



ROUTE 1 - LONGSECTION (3)
SCALE: H 1:3000, V 1:300. DATUM: 10.170



ROUTE 1 - LONGSECTION (4)
SCALE: H 1:3000, V 1:300. DATUM: 10.662



TECHNICAL ASSISTANCE FOR
GRAND BAI SEWERAGE PROJECT
PHASE 1- B

JAPAN INTERNATIONAL
COOPERATION AGENCY



DRAWING TITLE

LONGITUDINAL SECTION - ROUTE 1

SCALE

A5 SHOWN (A3 size)

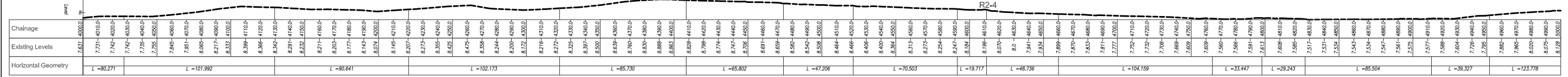
DATE

MARCH 2011

DRAWING NO.

LS/O1

ROUTE 2 (1) - LONGSECTION (12)
SCALE: H 1:3000, V 1:300. DATUM: 7.515



ROUTE 2 (1) - LONGSECTION (13)
SCALE: H 1:3000, V 1:300. DATUM: 5.941

