

Appendix


Appendix A. Minute of Meeting on Interim Report	A-1
Appendix B. Scoring Results on Categorization	B-1
Appendix C. Results of characteristics analysis by categorization	C-1
Appendix D. Problem Analysis from the workshops	D-1

**MINUTES OF MEETING
BETWEEN
AMURU DISTRICT
AND
JICA PROJECT TEAM
FOR
PROJECT FOR COMMUNITY DEVELOPMENT FOR PROMOTING RETURN AND
RESSETTLEMENT OF IDP IN NORTHERN UGANDA
ON
PROGRESS REPORT**


In line with the Scope of Work of Project for Community Development for Promoting Return and Resettlement of IDP in Northern Uganda (hereinafter referred to as “the Community Development Project or the Project”), the Project Team has submitted the Progress Report to Amuru District.

After thorough discussion among stakeholders, both Amuru District and the Project Team agreed to the matters referred to in the document attached hereto.

November 23, 2009



Mr. Okot Samuel
Chief Administrative Officer
Amuru District



Mr. Mototaka NISHI
Deputy Team Leader/Community Development
JICA Project Team

**MINUTES OF MEETING
ON
PROGRESS REPORT
FOR
PROJECT FOR COMMUNITY DEVELOPMENT FOR PROMOTING RETURN AND
RESETTLEMENT OF IDP IN NORTHERN UGANDA**

In line with the Scope of Work of Project for Community Development Project, Japan International Cooperation Agency (JICA) has dispatched the Project Team headed by Dr. Akira IWAMOTO to Northern Uganda in the middle of August 2009, for the commencement of the Community Development Project.

The Project Team has prepared and submitted the Progress Report (P/R) of the Project to the Office of the Prime Minister (OPM); responsible agency; Amuru District: the counterpart agency; and to other stakeholders. The stakeholder meeting for discussion on the Progress Report of the Community Development Project was conducted on November 23 2009. The contents of P/R were discussed among stakeholders in the presence of representatives of JICA Gulu office. The list of stakeholder participants is shown in ANNEX-1.

As the result of a series of discussions conducted among the stakeholder participants, Uganda side and Japan side have agreed on the following issues.

1. Acceptance of the P/R

The stakeholders have agreed, in principle, on the contents of the P/R including the following items;

- Basic approach of the project
- Pilot project to be implemented in Lulyango and Pabbo

2. Basic approach of the project

Common understanding is made among stakeholders that the basic approach of the project includes;

- Community profiling
- Identification of hindering factor of return and resettlement
- Extraction of promoting factor from the hindering factors
- Aggregating the promoting factors into program and project
- Implementation of pilot project in Lulyango and Pabbo sub-county
- Formulation of community development plan



3. Project to be implemented

1) Urgent Pilot Project

a) Amuru District (LC V).

It was agreed that one multi-purpose hall and eight staff quarters will be implemented as urgent pilot project in headquarter of Amuru district. The concern regarding the number of staff quarter was raised. However, the stakeholders agreed that there will be additional staff quarters under construction by NUTI (Northern Uganda Transitional Institute). In addition, the government is giving this staffs housing allowance to solve the problem.

Regarding the land issue, it was agreed that the owner of the land for the pilot project in Amuru district headquarter will be compensated before the 15th day of December 2009.

b) Pabbo sub-county (LC III)

Understanding was made that public service hall and staff quarters will be implemented in Pabbo sub-county. The stakeholders agreed that the issue of land shall be completed before the 15th of December 2009.

2) Pilot Projects

It was agreed that the pilot project will have four program formulated from the aggregation of promoting factors. Such as Administration Program, Public Service Program, Income Generation Program and Livelihood Improvement Program. These programs will be implemented in Lulyango village and Pabbo sub-county.

4. Other issues

✓ Income Generation Project

Regarding income generation project, agreement was made on the support of oxen plough to be provided to a farmers group that has the most aggressive group's work.

✓ Overlapping of activities

To avoid overlapping of activities, it was recommended that JICA will work in close collaboration with the District Disasters Management Committee (DDMC) who holds meeting on a monthly basis to co-ordinate activities of all Non Government Organizations (NGOs).

✓ Project area selection

Understanding was made that Pabbo sub-county and Lulyango village are considered as an entry points of JICA cooperation to Northern Uganda. It is in these areas that the pilot project is going to be implemented. From this pilot project, a community development plan for the entire 114 villages in Amuru district will be formulated. The project will be extended to the entire sub-counties in Amuru district

- ✓ Alteration of suitable word.

The word "lack of" in the report was agreed to be replaced by inadequate because lack of means there is nothing in the area while they exist but are insufficient.

- ✓ Sustainability of the project

Regarding the sustainability of the project, securing of sustainability was one of the selection criteria used. In addition, it was agreed that the project will establish a management committee for each project activity.

Two handwritten signatures in black ink, one larger and more stylized than the other, positioned in the center of the page.

ANNEX-1 The List of Stakeholder Participants

【Central Government】

Mr. Lazarus Ochira OPM National Coordinator

【Amuru District】

Mr. Okot Samuel Chief Administrative Officer
Mr. Opoka Michael James Financial Secretary
Mr. Okello Louis P'Abur District Engineer
Mr. Okwonga Francis Attiak Sub-county Chief
Mr. Oluba Ben Pabbo Sub-county Chief
Mr. Komakech Walter Amuru Sub-county Chief
Mr. Okongo Ben Ajabi Purongo Sub-county Chief
Ms. Acirocan Fancy Lamogi Sub-county Chief
Mr. Aoo-Con Apoli Koch Goma Sub-county Chief
Mr. Atwom Denis Opio Alero Sub-county Chief
Mr. Ochen Christopher Anaka Sub-county Chief

【Gulu District】

Mr. Charles Uma Chief Administrative Officer
Mr. Owor Patrick District Engineer

【Pader District】

Mr. Okior Thomas Community Development Officer

【JICA Gulu Office】

Mr. Toshio HIRAI Team Leader
Ms. Megumi UEDA Community Development

【JICA Community Development Project Team in Northern Uganda】

Mr. Mototaka NISHI Deputy Leader/Community Development Planning
Mr. Izaburo TAKEMOTO Community Infrastructure Planner (Social Service)
Mr. Shingo UENO Construction Supervision/Cost Estimation Expert
Dr. ShemsuKamal ANDETA Community Infrastructure Planning (Water Supply)
Mr. Hiroaki YOSHIMURA Pilot Project Planning/Management Expert
Dr. Mayu AIZAWA Social Survey/Conflict Prevention
Ms. Kaoru FUJINO Pilot Project Planning/Management Expert

【Other Participants】

Mr. Troms Husbe UNDP Project Manager
Mr. Ben Komakech Journalist



**MINUTES OF MEETING
BETWEEN
AMURU DISTRICT
AND
JICA PROJECT TEAM
FOR
PROJECT FOR COMMUNITY DEVELOPMENT FOR PROMOTING RETURN AND
RESSETTLEMENT OF IDP IN NORTHERN UGANDA
ON
INTERIM REPORT**


In line with the Scope of Work of Project for Community Development for Promoting Return and Resettlement of IDP in Northern Uganda (hereinafter referred to as "the Community Development Project or the Project"), the Project Team has submitted the Interim Report to Amuru District.

After thorough discussion among stakeholders, both Amuru District and the Project Team agreed to the matters referred to in the document attached hereto.

March 25, 2010



Mr. Okot Samuel
Chief Administrative Officer
Amuru District



Mr. Mototaka NISHII
Deputy Team Leader/Community Development
JICA Project Team

**MINUTES OF MEETING
ON
INTERIM REPORT
FOR
PROJECT FOR COMMUNITY DEVELOPMENT FOR PROMOTING RETURN AND
RESETTLEMENT OF IDP IN NORTHERN UGANDA**

In line with the Scope of Work of Project for Community Development Project, Japan International Cooperation Agency (JICA) has dispatched the Project Team headed by Dr. Akira IWAMOTO to Northern Uganda in the middle of August 2009, for the commencement of the Community Development Project.

The Project Team has prepared and submitted the Interim Report (It/R) of the Project to the Office of the Prime Minister (OPM): responsible agency; Amuru District: the counterpart agency; and to other stakeholders. The stakeholder meeting for discussion on the Interim Report of the Community Development Project was conducted on March 25 2010. The contents of It/R were discussed among stakeholders in the presence of representatives of JICA Gulu office. The list of stakeholder participants is shown in ANNEX-1.

As the result of a series of discussions conducted among the stakeholder participants, Uganda side and Japan side have agreed on the following issues.

1. Acceptance of the It/R

The stakeholders have agreed, in principle, on the contents of the It/R including the following items;

- Clasiffication of Community
- Community Development Visions
- Development Goals for Government Administration, Town Development Model, Sub Town Development Model and Rural Development Model
- Development Program and Project at each Classification Model
- Selection Criteria for and Selected Priority Project at each Classification Model
- Formulation and Implementation of Pilot Project
- Candidate for Future Project

2. Other issues

- ✓ Importance of Evaluation

Stakeholders advised that the "monitoring implementation Project" proposed under the "Government Administration Development Program" shall include "Evaluation" because any project which is monitored but not evaluated runs at a risk. JICA Project Team has agreed and made the adjustment.

✓ Coordination and Harmonization between JICA and Stakeholders

There is great need for JICA to coordinate and harmonize the activities by JICA with the Office of Prime Minister and other development partners to avoid project overlapping, such as UXO removal project, or Area cleansing project.. JICA Project Team explained that there will be no repetition of the same project. Such project will be implemented with the collaboration of the concerned partners

✓ High Quality Works

The Ugandan sides requested JICA to perform quality works on roads, bridges and building in all projects to be implemented since the country is facing a lot of bridge wash-outs due to unforeseen rains. JICA Gulu office has agreed on the issue and will try to follow the country's code of design and construction.

✓ Estimated Population

At present the accurate population of the displaced people can not be estimated since some of the populations are still moving from neighboring district of Mashindi and Nebbi to Amuru. JICA Project Team understands such situation.

✓ Reflect to Amuru District Development Plan

The CAO of Amuru District commended JICA for support to the district. He informed the participants that the district officials will have a meeting and intend to use and incorporate the development plan prepared by JICA Project Team in the District Development Plan.

✓ Transparent Approach

The CAO of Amuru District thanked JICA for their transparent approach in executing programs in Amuru District and requested other NGOs to follow the same approach.

✓ Date Base Pilot Project

Some partners request JICA's plan for successful database project since many NGO tried database project in Uganda and all failed. The Ugandan side strongly disagrees with such assessment and blame the NGO's for not working with the cooperation of local government. JICA project team explains that database project is not necessarily means the use of sophisticated computer technology. It is simply the preparation of different valuable map that the sub-county lacks which will be used for the formulation of development plan by sub-county officers. This pilot project will be implemented to enforce the capacity building of the sub-county.



ANNEX-1 The List of Stakeholder Participants

【Central Government】

Mr. Lazarus Ochira OPM National Coordinator

【Amuru District】

Mr. Okot Samuel Chief Administrative Officer
Mr. Lungajul Justine Vice Chairman of Amuru LCV
Mr. Okello Louis P'Abur District Engineer
Mr. Opoka Michael District Community Development Officer
Mr. Komakech Michael Lamogi Sub-county Chief
Mr. Okongo Ben Ajabi Purongo Sub-county Chief
Mr. Owona Walter Pabbo Sub-county CDO
Mr. Ochola Charles Oloya Pabbo Sub-county Pogo Parish Chief
Mr. Ojera Christopher LC III Pabbo Sub-county
Mr. Akena Moses Pabbo Sub-county Pabbo Kal Parish Chief

【Gulu District】

Mr. Ojera Angelo For Planner of Gulu District
Mr. Christine Aoyo Grant Manager of Gulu District

【Kitgum District】

Mr. Omoya Bezy Peter Chief Administrative Officer
Mr. Ocana Geoffrey District CDO
Mr. S. Omony Lakwo Nyero For CAO
Mr. Ocot George P Adonga For District CDO

【Lamwo District】

Mr. Onywaronga Albon District Planner

【JICA Gulu Office】

Mr. Toshio HIRAI Program Manager
Ms. Megumi UEDA Gulu Office

【Development Partners】

Mr. Sarah Olwe Otuku UNOCHA, National Office
Ms. Amanda Willet NUTI, Chief of Party
Mr. Mike Sarco NUDIL, DCOE
Ms. Jeane Briggs USAID, North Uganda
Ms. Akello Carolyn UNHCR
Mr. Opira John NRC
Mr. James Jokene USAID, LEAD
Ms. Everlyn Achan Community & Government Legion

【JICA Road Network Study Team in Northern Uganda】

Dr. Hideki YONEYAMA Team Leader
Mr. Hiroyuki MORIMOTO Expert

【JICA Community Development Project Team in Northern Uganda】

Mr. Mototaka NISHI Deputy Leader/Community Development Planning
Mr. Fusashige SATO Agricultural Development Expert
Mr. Isaburo TAKEMOTO Community Infrastructure Planner (Social Service)
Mr. Shingo UENO Construction Supervision/Cost Estimation Expert
Dr. Shemsu Kemal ANDETA Community Infrastructure Planning (Water Supply)
Ms. Sachiko KONDO Income Generation / Livelihood Improvement Expert
Dr. Mayu AIZAWA Social Survey/Conflict Prevention
Ms. Yumiko KATAYAMA Pilot Project Planning/Management Expert



**MINUTES OF MEETING
BETWEEN
AMURU DISTRICT AND NUWOYA DISTRICT
AND
JICA PROJECT TEAM
FOR
PROJECT FOR COMMUNITY DEVELOPMENT FOR PROMOTING
RETURN AND
RESETTLEMENT OF IDP IN NORTHERN UGANDA
ON
DRAFT FINAL REPORT**

In line with the Scope of Work of Project for Community Development for Promoting Return and Resettlement of IDP in Northern Uganda (hereinafter referred to as "the Community Development Project or the Project"), the Project Team has submitted the Draft Final Report to Amuru District and Nwoya District.

After thorough discussion among stakeholders, both Amuru District and Nwoya District, and the Project Team agreed to the matters referred to in the document attached hereto.

December 15, 2010



**Mr. Okot Samuel
Chief Administrative
Officer
Amuru District**



**Mr. Katotoroma John
Chief Administrative
Officer
Nwoya District**



**Dr. Akira IWAMOTO
Team Leader
JICA Project Team**

**MINUTES OF MEETING
ON
DRAFT FINAL REPORT
FOR
PROJECT FOR COMMUNITY DEVELOPMENT FOR PROMOTING
RETURN AND
RESETLEMENT OF IDP IN NORTHERN UGANDA**

With regard to the scope of work for Community Development Project, Japan International Cooperation Agency (JICA) has dispatched the project team headed by Dr. Akira IWAMOTO to Northern Uganda in the middle of August 2009 for the commencement of the Community Development Project.

The Project Team has prepared and submitted the Draft Final Report of the Project to the Office of the Prime Minister (OPM); responsible agency, Amuru District and Nwoya District: the counterpart agency; and to other stakeholders. The stakeholder meeting for discussion on the Draft Final Report of the Community Development Project was conducted on the 9th December 2010. The contents of the Draft Final Report were discussed among the responsible officers and various districts officials in the present of JICA representative Uganda. The list of the participants is shown in ANNEX-1

As a result of series of discussions conducted among the participants, Uganda side and Japan side have agreed on the following issues.

1. Issues that were raised during the presentation;

(1) Community Involvement

The participants were impressed with the various development models developed and appreciated JICA for the effort. The officer from the office of the OPM advised JICA to continue involving the community in the project implementation. Strong relationship between the district, the sub-county and JICA was encouraged.

(2) Practicality

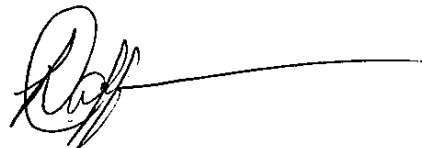
The participants advised JICA to develop a mechanism for transforming the community development model into a practical model.

(3) Poverty Level

The representative from the OPM explained that about 70% of the people still live in poverty. The participants discussed that the high percentage of the people living



2



in poverty is the one that affect the revenue collection and the sustainability plan for any development.

(4) Technical Transfer

The participants requested JICA for technical transfer on formulation of community development plan to the district planner and community development officer as they are the responsible expert in the district planning.

(5) Reflection on Comments

The Leader of Study Team explained that report will be modified based on comments made during presentation and submitted to stakeholders.

(6) Conclusion

In conclusion, the Principle Development Officer from the OPM advised JICA for continuous involvement of all the stakeholders at all level of project implementation for the success of the project. He added that all the issues raised in this meeting shall be discussed at a later stage from the Office of the Prime Minister for improvement.

2. Acceptance of the Draft Final Report

The stakeholders have received Draft Final Report and agreed that they will mention some comments on the Draft Final Report.



3



ANNEX-1 The List of Stakeholder Participants

OPM

Mr. Mwenyi Devis Principal Development Officer
Mr. Maxwell Kamanyire PO of Monitoring and Coordination

MLG

Ms. Gloria Mwenge Senior Administrative Officer

Amuru District

Mr. Oyo Samson Ayonic Planning Officer
Mr. Okello John Bosco CDO
Mr. Luwita Raymond Engineer
Dr. Odong Partrick Olwedo DHO
Mr. Ben Okwakmoi DEO
Mr. John Opio Amuru District Information Officer

Sub-county Chief of Amuru

Mr. Komakech Micheal Comboni S/C Pabbo
Mr. Oluba Ben S/C Amuru
Mr. Komakech Walter S/C Lamogi
Mr. Pacuto Colins S/C Attiak

Sub-county CDOs of Amuru District

Mr. Kitembo Mathias CDO Pabbo
Ms. Aciro Stella CDO Amuru
Ms. Acirocan Fancy CDO Lamogi
Mr. Odong William CDO Attiak

Sub-county Chief of Amuru

Mr. Aoo-con Apoli S/C Koch Goma
Mr. Atwom Denis Opio S/C Alero
Mr. Ben Ajabi S/C Purongo
Mr. Axuma Geoffery S/C Anaka

Parish Chief

Ms. Ajok Lillian Pabbo Sub-county Palwong Parish Chief
Mr. Akena Moses Pabbo Sub-county Labala Parish Chief
Mr. Opoka Francis Pabbo Sub-county Parubanga Parish Chief



Mr. Nyerere Gabriel Ikare
Mr. Toyaka James
Mr. Onen James
Mr. Ochola Charles Oloya
Mr. Okello Walter Atube

Pabbo Sub-county Kal Parish Chief
Pabbo Sub-county Gaya Parish Chief
For DHO Nwoya
Pabbo Sub-county Pogo Parish Chief
Amuru Sub-county Pagak Parish Chief

Nwoya District

Mr. Katotoroma John
Mr. Opira Francis
Mr. Opoka Michael James
Mr. Irwenyo Richard

CAO
Planning Officer
CDO
DEO

Sub-county CDOs of Nwoya District

Ms. Alimo Esther
Mr. Owona Walter
Mr. Odokonyero Geoffery
Mr. Loum Alfred

CDO Koch Goma
CDO Alero
CDO Purongo
CDO Anaka

Kitgum District

Mr. Okaka Geoffrey
Mr. Oola Eugene
Ms. Otto Lucy

CAO
Planning Officer
CDO

Pader District

Mr. Otai Charles
Ms. Amony Catherine
Ms. Amito Lucy

CAO
Planning Officer
CDO Gender & Culture of Pader

Gulu District

Mr. Kiganda Abdallah Musobya
Mr. Otim Chris Nokrach
Mr. Oruut Jimmy

CAO
Planning Officer
CDO

Agago District


Mr. Tiva Mark
Mr. Lakony Lino
Mr. Oola Francis

CAO
Planning Officer
CDO

Lamwo District

Mr. Ongywaronga Albone
Mr. Ochan Jakeo

Planning Officer
CDO



Arua District

Mr. Ogenrwoth Vasco Sammy
Mr. Shaphan Andeku
Mr. Tolea Franco

CAO
Planning Officer
CDO

Otuke District

Mr. Kwizera Alex
Mr. Aluk Julius Bua
Mr. Ocen Sylvester

CAO
Planning Officer
CDO

Adjumani District

Mr. Olley Ben
Mr. Komakech Oluba

Planning Officer
CDO

Moroto District

Mr. Ouma Stephen
Mr. Opio Pollar
Ms. Lolem Magret

CAO
Planning Officer
CDO

Gulu Municipal

Mr. Rukiika Augustine Bujara
Mr. Labeja Boniface
Mr. Onyango Richard

Twon Clerk
Planning Officer
CDO

JICA

Mr. Seki Tetsuo
Mr. Hirokazu Takano

Chief Representative of JICA Uganda Office
Gulu Office

Development Partners

Ms. Filder Sharon Odong
Mr. Tommy Odida

ARC
ACTED

JICA Study Team

Dr. Akira Iwamoto
Mr. Fusashige Sato
Dr. Shemsu Kemal Andeta
Dr. Mayu Aizawa
Ms. Yumiko Katayama
Ms. Midori Honda

Team Leader of Study team
Member of Study Team
Member of Study Team
Member of Study Team
Member of Study Team
NTC International



Appendix - B

Village Level Community Profile

Pabbo Sub County and Lulyango Village

Contents

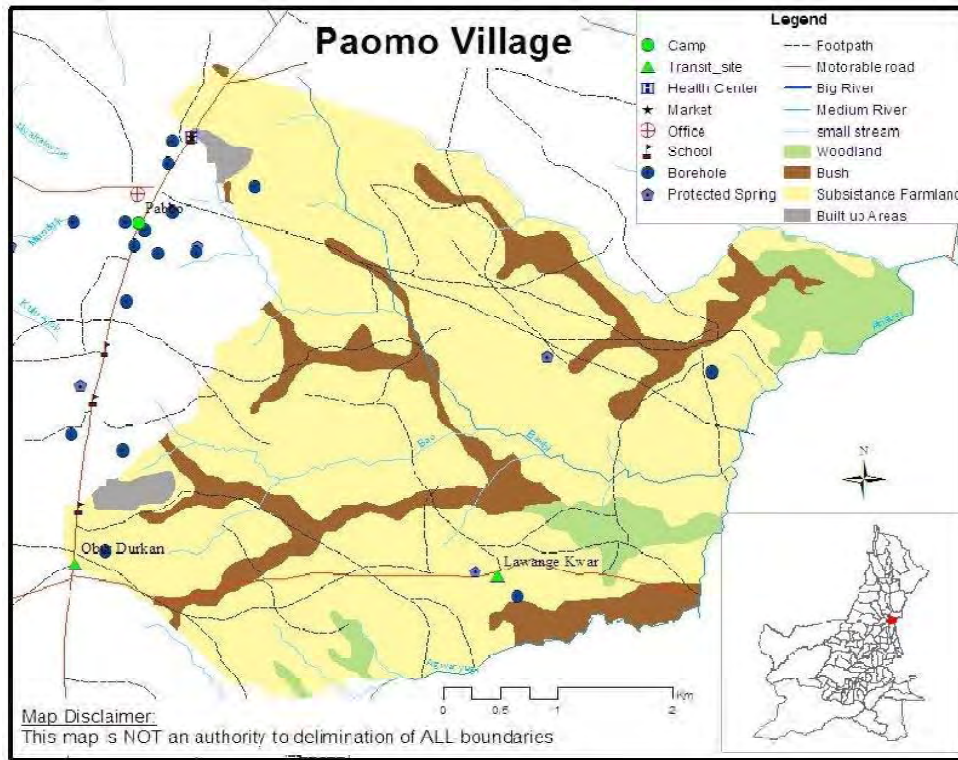
Pabbo Sub County

No. 17 Paomo A- 34.....	B-3
No. 18 Pukwany A- 36.....	B-5
No. 19 Kal Centre A- 38.....	B-7
No. 20 Oguru A- 40.....	B-9
No. 21 Andara A- 42.....	B-11
No. 22 Appa A- 44.....	B-13
No. 23 Olinga A- 46.....	B-15
No. 24 Kati-Kati A A- 48.....	B-17
No. 25 Kati-Kati B A- 50.....	B-19
No. 26 Pakuma A- 52.....	B-21
No. 27 Abera A- 54.....	B-23
No. 28 Pericu A- 56.....	B-25
No. 29 Ceri A- 58.....	B-27
No. 30 Okutire A- 60.....	B-29
No. 31 Otorokume A- 62.....	B-31

Lulyango Village

No. 72 Lulyango A- 144.....	B-33
-----------------------------	------

No. 17 : Paomo



Basic Information

Type	B			
Sub-county / Parish	Pabbo		Gaya	
Estimated population in 2009	Total: 2,393	IDP Camp: 0	TS: 558	Returnee: 1,835
Projected population in 2014	Total: 3,300	IDP Camp: 0	TS: 137	Returnee: 3,162
Population rank in 2009 and in 2014	In 2009: 50 /115		In 2014: 41 /115	
Number of HH	Original HH: 1,176		Returned HH: 736	
Return rate and rank	Return rate: 63%		Rank: 62 /115	
Land area and rank	Land area: 2,210 ha		Rank: 78 /115	
Land use (ha)	Wood land: 160	Bush: 312	Grassland: 0	Wetland: 0
	Farmland: 1,708	Built up area: 30	Open Water: 0	Others: 0
Population density (persons/km ²)	In 2009: 108		In 2014: 149	
Rank of Population density	In 2009: 36 /115		In 2014: 31 /115	
Number of TRKs	9			
Name of TRKs	1) Pakwar A	2) Pakwar B	3) Lawange Kwar B	4) Baobi A
	5) Lawange Kwar A	6) Ogok A	7) Gwengdiya	8) Baobi B
	9) Ogok B	10) -	11) -	12) -
	13) -	14) -	15) -	16) -
	17) -	18) -	19) -	20) -
	21) -	22) -	23) -	24) -
	25) -	26) -	27) -	28) -
	29) -	30) -	31) -	32) -
	33) -	34) -	35) -	36) -
Name of IDP camp in the village	1) -	2) -	3) -	4) Obur Durkan
Name of IDP transit site (TS) the village	1) Obur Durkan	2) Lawange Kwar	3) -	4) -
Number of EVIs	Total: 180	In village: 109	In IDP Camp: 47	In TS: 24
Return Process				
Major IDP camp	1) Pabbo	2) -	3) -	4) -
Major transit site (TS)	1) Pakwar A	2) Pakwar B	3) Lawange Kwar	4) -
Major hindering factor for return	1) No water source			
	2) Lack of material for building huts			
	3) No health center			
Major prompting factor for return	1) No farming land in camp/IS			
	2) Disease in camp/IS			
	3) Expulsion order by landowner			

Infrastructure

Number of functional water points (Community)	BH: 3	SW: 0	PS: 3
Number of not functional water points (Community)	BH: 0	SW: 0	PS: 0
Number of boreholes in IIC and in school	Functional: 1	Not functional: 1	
Water coverage in 2009	1,500 persons		63 %
Water coverage in 2014	1,500 persons		45 %
Number of necessity BH to be installed newly	6 (To be 100% of water coverage in 2014)		
Name of schooling primary school and distance	1) Agole	2) Jengari	3) Pabbo Av. distance 6.3 km
Name of schooling secondary school and distance	1) Pabbo	2) Pabbo Comprehensive	3) - Av. distance 5 km
Name of using health centre (HC) and distance	1) Jengari HC II	2) Pabbo HC III	3) - Av. distance 4.3 km
Name of using market and distance	1) Pabbo	2) Tekidopa	3) - Av. distance 6.3 km

Social Feature

Number of clans	24				
Religion (%)	Catholic: 35	Protestant: 20	Pentecostal: 30	Islam: 0	Others: 15
Number of UXO/land mines and land dispute	UXO/land mines: 28		Land dispute: 21		
Number of traditional ceremony and dance	Ceremony: 2		Dance: 17		
Name of events and festival	1) Electing local TRK leaders	2) Sports Festival	3) Celebrating harvests		
	4) Music Festival	5) Independence	6) Kwaro Pur		
Farmers' group (FG)	Numbers of FG: 10	Number of members in FG: 285			
Saving group (SG)	Numbers of SG: 11	Number of members in SG: 335			
Women's group (WG)	Numbers of WG: 6	Number of members in WG: 106			
Youth group (YG)	Numbers of YG: 7	Number of members in YG: 211			

Production

Agricultural products in rainy season	1) Rice	2) Millet	3) Maize
Agricultural products in dry season	1) Cabbages	2) Tomatoes	3) Vegetables (boo)
Livestock	Cattles	Numbers of cattles: 206	Number of HH: 141
	Pigs	Numbers of pigs: 9	Number of HH: 4
	Goats	Numbers of goats: 295	Number of HH: 90
	Sheep	Numbers of sheep: 27	Number of HH: 6
	Chicken	Numbers of chicken: 1072	Number of HH: 477
	Ducks	Numbers of ducks: 78	Number of HH: 18
Number of oxen for animal traction	96		
Number of machine	Milling machine: 0	Sawing machine: 0	
Number of mechanic	Bicycle repairmen: 16	Motorcycle repairmen: 2	
Number of craftsman	Blacksmiths: 3	Carpenters: 10	

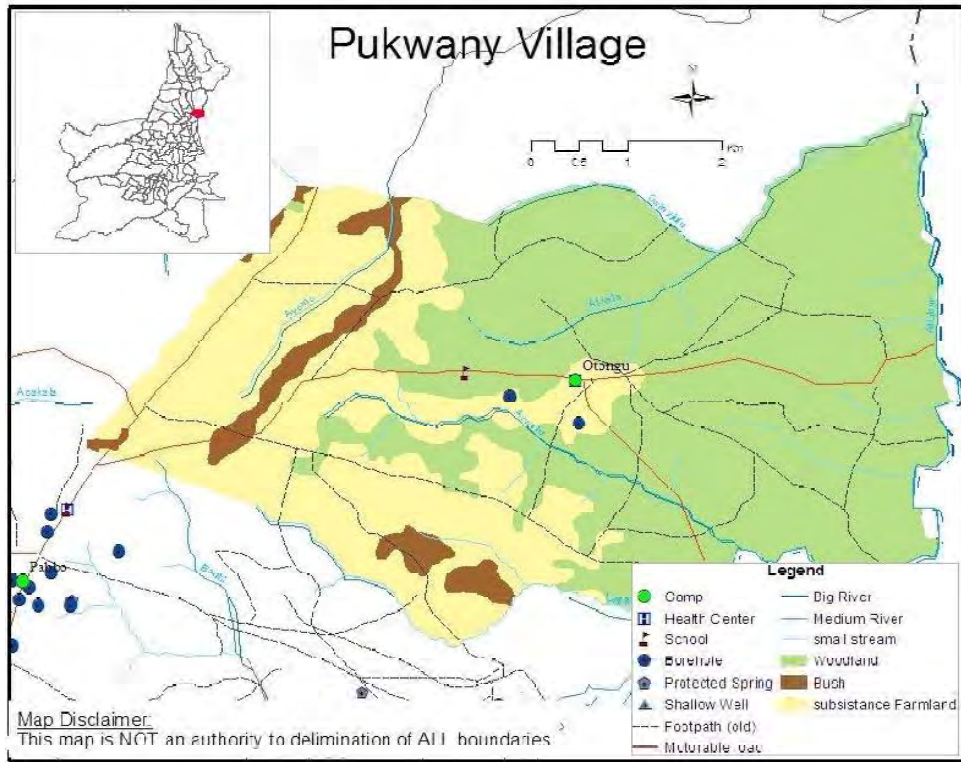
Assistance / Support

NGO assistance 1	Name of NGO: Caritas	Contents: Agricultural assistant
NGO assistance 2	Name of NGO: DED	Contents: Oxen given to farmers' group
NGO assistance 3	Name of NGO: NRC	Contents: Boreholes
NGO assistance 4	Name of NGO: NRC	Contents: Constructing protected spring
NGO assistance 5	Name of NGO: UNTICR	Contents: Borehole
NGO assistance 6	Name of NGO: WFP	Contents: Food items
NGO assistance 7	Name of NGO: -	Contents: -
NGO assistance 8	Name of NGO: -	Contents: -
NGO assistance 9	Name of NGO: -	Contents: -
NGO assistance 10	Name of NGO: -	Contents: -
Governmental support 1	Name of Gov't: Water	Contents: Construction of a spring
Governmental support 2	Name of Gov't: Health	Contents: Vaccination of children
Governmental support 3	Name of Gov't: Road works	Contents: Construction of a road
Governmental support 4	Name of Gov't: Agricultural	Contents: Farming tools - hoes, pangas
Governmental support 5	Name of Gov't: -	Contents: -

Advantage points / Disadvantage points

Advantage points	1) Unity among the people
	2) Law abiding citizens
	3) -
Disadvantage points	1) Culture has been eroded
	2) -
	3) -

No. 18 : Pukwany



Basic Information

Type	B			
Sub-county / Parish	Pabbo		Gaya	
Estimated population in 2009	Total: 2,822	IDP Camp: 650	TS: 0	Returnee: 2,172
Projected population in 2014	Total: 3,975	IDP Camp: 122	TS: 0	Returnee: 3,853
Population rank in 2009 and in 2014	In 2009: 40 /115		In 2014: 29 /115	
Number of HH	Original HH: 1,433		Returned HH: 871	
Return rate and rank	Return rate: 61%		Rank: 65 /115	
Land area and rank	Land area: 3,243 ha		Rank: 58 /115	
Land use (ha)	Wood land: 1,981	Bush: 133	Grassland: 0	Wetland: 0
	Farmland: 1,129	Built up area: 0	Open Water: 0	Others: 0
Population density (persons/km ²)	In 2009: 87		In 2014: 123	
Rank of Population density	In 2009: 50 /115		In 2014: 41 /115	
Number of TRKs	13			
Name of TRKs	1) Wat Kweyo	2) Otong	3) Palio A	4) Puniba
	5) Atongo Gwek	6) Palio B	7) Gem	8) Labika A
	9) Labika B	10) Lagak	11) Mission Last	12) Owiny Julu
	13) Paperepere	14) -	15) -	16) -
	17) -	18) -	19) -	20) -
	21) -	22) -	23) -	24) -
	25) -	26) -	27) -	28) -
	29) -	30) -	31) -	32) -
	33) -	34) -	35) -	36) -
	Name of IDP camp in the village	1) Otong	2) -	3) -
Name of IDP transit site (TS) the village	1) -	2) -	3) -	4) -
Number of EVIs	Total: 302	In village: 184	In IDP Camp: 33	In TS: 85
Return Process				
Major IDP camp	1) Pabbo	2) -	3) -	4) -
Major transit site (TS)	1) Otong	2) -	3) -	4) -
Major hindering factor for return	1) No water source			
	2) Fear of LRA			
	3) Land conflict			
Major prompting factor for return	1) No farming land in camp/IS			
	2) Assured peace and security			
	3) Disease in camp/TS			

Infrastructure

Number of functional water points (Community)	BH: 3	SW: 0.5	PS: 2
Number of not functional water points (Community)	BH: 6	SW: 0	PS: 1
Number of boreholes in IIC and in school	Functional: 0	Not functional: 1	
Water coverage in 2009	1,450 persons		51 %
Water coverage in 2014	1,450 persons		36 %
Number of necessity BH to be installed newly	9 (To be 100% of water coverage in 2014)		
Name of schooling primary school and distance	1) Otong	2) -	3) - Av. distance 5.2 km
Name of schooling secondary school and distance	1) Pabbo	2) Pabbo Comprehensive	3) - Av. distance 11 km
Name of using health centre (HC) and distance	1) Otong HC II	2) -	3) - Av. distance 3.8 km
Name of using market and distance	1) Otong	2) Pabbo	3) - Av. distance 4.6 km

Social Feature

Number of clans	41				
Religion (%)	Catholic: 75	Protestant: 15	Pentecostal: 10	Islam: 0	Others: 0
Number of UXO/land mines and land dispute	UXO/land mines: 78		Land dispute: 47		
Number of traditional ceremony and dance	Ceremony: 13		Dance: 69		
Name of events and festival	1) Christian celebration	2) Christmas	3) Electing Rwot Kweri		
	4) Harvest celebration	5) Kwero Lak Kweri	6) Student Holiday Party		
Farmers' group (FG)	Numbers of FG: 22	Number of members in FG: 652			
Saving group (SG)	Numbers of SG: 18	Number of members in SG: 478			
Women's group (WG)	Numbers of WG: 1	Number of members in WG: 60			
Youth group (YG)	Numbers of YG: 8	Number of members in YG: 404			

Production

Agricultural products in rainy season	1) Cassava	2) Rice	3) Millet
Agricultural products in dry season	1) Millet	2) Tomatoes	3) Egg plants
Livestock	Cattles	Numbers of cattles: 184	Number of HH: 49
	Pigs	Numbers of pigs: 60	Number of HH: 16
	Goats	Numbers of goats: 384	Number of HH: 108
	Sheep	Numbers of sheep: 9	Number of HH: 5
	Chicken	Numbers of chicken: 1239	Number of HH: 489
	Ducks	Numbers of ducks: 102	Number of HH: 26
Number of oxen for animal traction	92		
Number of machine	Milling machine: 2	Sawing machine: 2	
Number of mechanic	Bicycle repairmen: 27	Motorcycle repairmen: 4	
Number of craftsman	Blacksmiths: 9	Carpenters: 16	

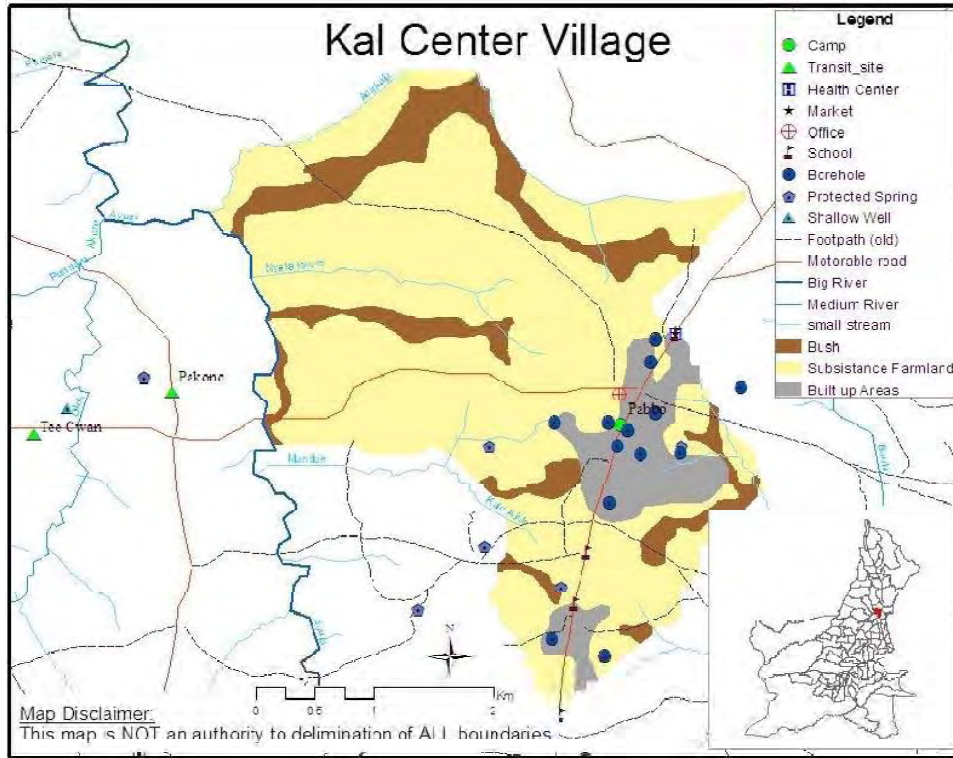
Assistance / Support

NGO assistance 1	Name of NGO: FAO	Contents: Farming tools
NGO assistance 2	Name of NGO: NRC	Contents: Gave oxen to farmers groups
NGO assistance 3	Name of NGO: NRC	Contents: Oxen to farmers group
NGO assistance 4	Name of NGO: WFP	Contents: Food items
NGO assistance 5	Name of NGO: -	Contents: -
NGO assistance 6	Name of NGO: -	Contents: -
NGO assistance 7	Name of NGO: -	Contents: -
NGO assistance 8	Name of NGO: -	Contents: -
NGO assistance 9	Name of NGO: -	Contents: -
NGO assistance 10	Name of NGO: -	Contents: -
Governmental support 1	Name of Gov't: NAADS	Contents: Seeds
Governmental support 2	Name of Gov't: Building	Contents: Iron sheets
Governmental support 3	Name of Gov't: -	Contents: -
Governmental support 4	Name of Gov't: -	Contents: -
Governmental support 5	Name of Gov't: -	Contents: -

Advantage points / Disadvantage points

Advantage points	1) Health centres nearby
	2) Fertile land
	3) Schools nearby
Disadvantage points	1) Infertile land
	2) Water scarcity
	3) Pests and diseases

No. 19 : Kal Centre



Basic Information

Type	A			
Sub-county / Parish	Pabbo		Pobbo Kal	
Estimated population in 2009	Total: 9,709	IDP Camp: 8,607	TS: 0	Returnee: 1,102
Projected population in 2014	Total: 4,124	IDP Camp: 1,615	TS: 0	Returnee: 2,509
Population rank in 2009 and in 2014	In 2009:	1 / 115	In 2014:	25 / 115
Number of HH	Original HH:	933	Returned HH:	442
Return rate and rank	Return rate:	47%	Rank:	92 / 115
Land area and rank	Land area:	1,361 ha	Rank:	92 / 115
Land use (ha)	Wood land:	199	Bush:	0
	Farmland:	1,026	Built up area:	137
	Grassland:	0	Open Water:	0
	Wetland:	0	Others:	0
Population density (persons/km ²)	In 2009:	713	In 2014:	303
Rank of Population density	In 2009:	2 / 115	In 2014:	9 / 115
Number of TRKs	14			
Name of TRKs	1) Agoro Centre	2) Kal Centre B	3) Kal Centre C	4) Mission West
	5) Luzira	6) Lumule A	7) Lumule B	8) Kal Tur Laliya
	9) Kal Layik	10) Ngom Rom	11) Kal Centre A	12) Kal Lum
	13) Kal Agoro	14) Kasubi	15) -	16) -
	17) -	18) -	19) -	20) -
	21) -	22) -	23) -	24) -
	25) -	26) -	27) -	28) -
	29) -	30) -	31) -	32) -
	33) -	34) -	35) -	36) -
	Name of IDP camp in the village	1) Pabbo	2) -	3) -
Name of IDP transit site (TS) the village	1) -	2) -	3) -	4) -
Number of EVIs	Total: 266	In village: 131	In IDP Camp: 129	In TS: 6
Return Process				
Major IDP camp	1) Pabbo	2) -	3) -	4) -
Major transit site (TS)	1) Owor	2) Oguru	3) Lawangc Kwar	4) -
Major hindering factor for return	1) No water source			
	2) Lack of material for building huts			
	3) Lack of farming tools			
Major prompting factor for return	1) No farming land in camp/IS			
	2) Good environment for children			
	3) Immoral behavior in camps			

Infrastructure

Number of functional water points (Community)	BH: 9.5	SW: 2	PS: 9.5
Number of not functional water points (Community)	BH: 0	SW: 0	PS: 0
Number of boreholes in IIC and in school	Functional: 4	Not functional: 2	
Water coverage in 2009	5,350 persons		55 %
Water coverage in 2014	4,124 persons		100 %
Number of necessity BH to be installed newly	0 (To be 100% of water coverage in 2014)		
Name of schooling primary school and distance	1) Agole	2) Pabbo	3) - Av. distance 1.2 km
Name of schooling secondary school and distance	1) Pabbo	2) Pabbo Comprehensive	3) - Av. distance 2 km
Name of using health centre (HC) and distance	1) Pabbo HC III	2) -	3) - Av. distance 1.7 km
Name of using market and distance	1) Pabbo	2) Gulu	3) - Av. distance 4.6 km

Social Feature

Number of clans	57				
Religion (%)	Catholic: 65	Protestant: 20	Pentecostal: 15	Islam: 0	Others: 0
Number of UXO/land mines and land dispute	UXO/land mines: 6		Land dispute: 25		
Number of traditional ceremony and dance	Ceremony: 12		Dance: 18		
Name of events and festival	1) Christian celebration	2) Christmas	3) Harvest celebration		
	4) Independence	5) Kweyo Lak Kweri	6) Wedding celebration		
Farmers' group (FG)	Numbers of FG: 13	Number of members in FG: 329			
Saving group (SG)	Numbers of SG: 4	Number of members in SG: 128			
Women's group (WG)	Numbers of WG: 4	Number of members in WG: 139			
Youth group (YG)	Numbers of YG: 0	Number of members in YG: 0			

Production

Agricultural products in rainy season	1) Rice	2) Beans	3) Millet
Agricultural products in dry season	1) Tomatoes	2) Cabbages	3) Vegetables (boo)
Livestock	Cattles	Numbers of cattles: 60	Number of HH: 17
	Pigs	Numbers of pigs: 14	Number of HH: 3
	Goats	Numbers of goats: 228	Number of HH: 50
	Sheep	Numbers of sheep: 13	Number of HH: 3
	Chicken	Numbers of chicken: 1521	Number of HH: 298
	Ducks	Numbers of ducks: 100	Number of HH: 21
Number of oxen for animal traction	24		
Number of machine	Milling machine: 6	Sawing machine: 6	
Number of mechanic	Bicycle repairmen: 12	Motorcycle repairmen: 2	
Number of craftsman	Blacksmiths: 2	Carpenters: 8	

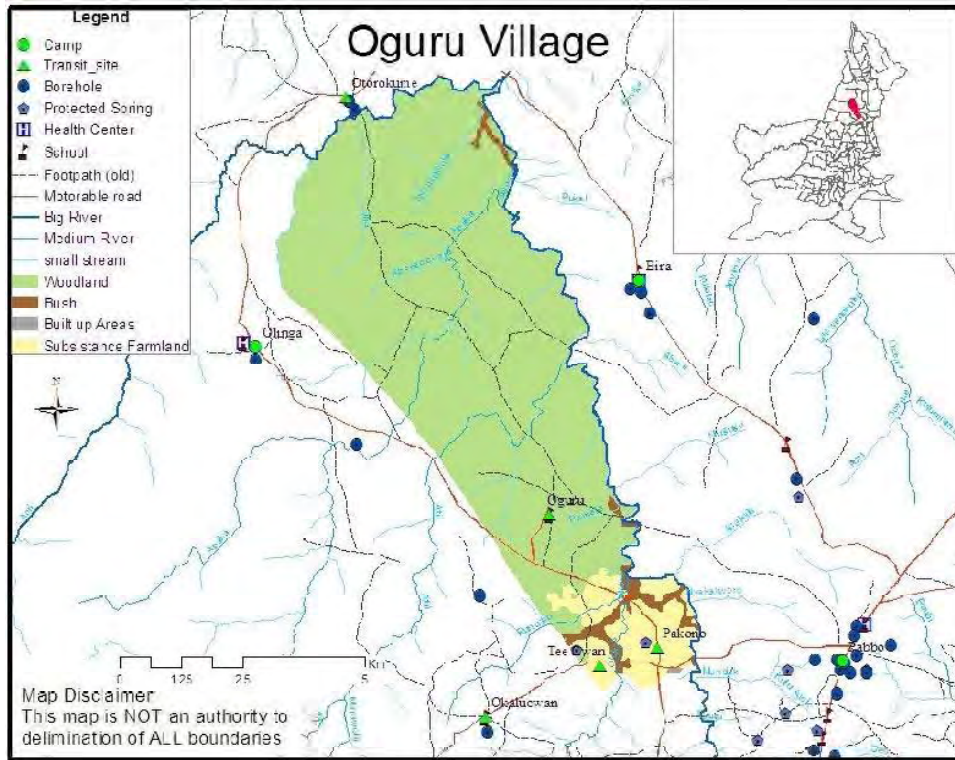
Assistance / Support

NGO assistance 1	Name of NGO: ACDI VOCA	Contents: Food items
NGO assistance 2	Name of NGO: ACDI VOCA	Contents: Tarpaulin sheets
NGO assistance 3	Name of NGO: NAADS	Contents: Fruit seeds
NGO assistance 4	Name of NGO: NRC	Contents: Building Houses for EVIs
NGO assistance 5	Name of NGO: NRC	Contents: Blanket
NGO assistance 6	Name of NGO: NRC	Contents: Saucepans
NGO assistance 7	Name of NGO: NRC	Contents: Seeds
NGO assistance 8	Name of NGO: NUTH	Contents: Fruit seeds
NGO assistance 9	Name of NGO: Red Cross	Contents: Blankets, saucepans
NGO assistance 10	Name of NGO: WFP	Contents: Food items
Governmental support 1	Name of Gov't: Building	Contents: Iron roofing sheets
Governmental support 2	Name of Gov't: Agricultural	Contents: Mango and lemon seeds
Governmental support 3	Name of Gov't: Famine reduction	Contents: Food items
Governmental support 4	Name of Gov't: -	Contents: -
Governmental support 5	Name of Gov't: -	Contents: -

Advantage points / Disadvantage points

Advantage points	1) Adequate land for farming
	2) Unity among the people
	3) Schools nearby
Disadvantage points	1) Water scarcity
	2) Infertile land
	3) Poor road network

No. 20 : Oguru



Basic Information

Type	C			
Sub-county / Parish	Pabbo		Pobbo Kal	
Estimated population in 2009	Total: 1,615	IDP Camp: 0	TS: 1,254	Returnee: 391
Projected population in 2014	Total: 3,364	IDP Camp: 0	TS: 309	Returnee: 3,055
Population rank in 2009 and in 2014	In 2009: 67 /115		In 2014: 38 /115	
Number of HH	Original HH: 1,136		Returned HH: 157	
Return rate and rank	Return rate: 14%		Rank: 115 /115	
Land area and rank	Land area: 4,766 ha		Rank: 36 /115	
Land use (ha)	Wood land: 4,204	Bush: 136	Grassland: 0	Wetland: 0
	Farmland: 424	Built up area: 3	Open Water: 0	Others: 0
Population density (persons/km ²)	In 2009: 35		In 2014: 71	
Rank of Population density	In 2009: 74 /115		In 2014: 67 /115	
Number of TRKS	11			
Name of TRKS	1) Oloyo Cwe B	2) Atii Agoro	3) Oloyo Cwe A	4) Oguru Pamele
	5) Oguru Centre	6) Akore A	7) Akore B	8) Ogok Apowcgi
	9) Akore C	10) Pakono	11) Puno Ajo	12) -
	13) -	14) -	15) -	16) -
	17) -	18) -	19) -	20) -
	21) -	22) -	23) -	24) -
	25) -	26) -	27) -	28) -
	29) -	30) -	31) -	32) -
	33) -	34) -	35) -	36) -
	Name of IDP camp in the village	1) -	2) -	3) -
Name of IDP transit site (TS) the village	1) Oguru	2) Pakono	3) Tee Cwa	4) -
Number of EVIS	Total: 361	In village: 45	In IDP Camp: 134	In TS: 182
Return Process				
Major IDP camp	1) Pabbo	2) -	3) -	4) -
Major transit site (TS)	1) Oguru	2) -	3) -	4) -
Major hindering factor for return	1) No water source			
	2) Lack of farming tools			
	3) Fear of UXO/mines/ LRA			
Major prompting factor for return	1) No farming land in camp/IS			
	2) Assured peace and security			
	3) Camps are congested			

Infrastructure

Number of functional water points (Community)	BH: 1	SW: 3	PS: 3
Number of not functional water points (Community)	BH: 0	SW: 0	PS: 0
Number of boreholes in IIC and in school	Functional: 0	Not functional: 0	
Water coverage in 2009	1,645 persons	100 %	
Water coverage in 2014	1,800 persons	54 %	
Number of necessity BH to be installed newly	6 (To be 100% of water coverage in 2014)		
Name of schooling primary school and distance	1) Olaa Amilobo	2) Amilobo	3) - Av. distance 2.4 km
Name of schooling secondary school and distance	1) Pabbo	2) -	3) - Av. distance 16 km
Name of using health centre (HC) and distance	1) Pabbo HC III	2) -	3) - Av. distance 12.7 km
Name of using market and distance	1) Pabbo	2) Oguru	3) - Av. distance 7.9 km

Social Feature

Number of clans	70				
Religion (%)	Catholic: 60	Protestant: 20	Pentecostal: 20	Islam: 0	Others: 0
Number of UXO/land mines and land dispute	UXO/land mines: 30		Land dispute: 30		
Number of traditional ceremony and dance	Ceremony: 12		Dance: 50		
Name of events and festival	1) Celebrating good harvest	2) Christian celebration	3) Kwero Lak Kweri		
	4) Independence	5) Kwero Rwot Okoro	6) National celebration		
Farmers' group (FG)	Numbers of FG: 18	Number of members in FG: 532			
Saving group (SG)	Numbers of SG: 15	Number of members in SG: 458			
Women's group (WG)	Numbers of WG: 8	Number of members in WG: 244			
Youth group (YG)	Numbers of YG: 10	Number of members in YG: 442			

Production

Agricultural products in rainy season	1) Millet	2) Rice	3) Cassava
Agricultural products in dry season	1) Egg plants	2) Tomatoes	3) Beans
Livestock	Cattles	Numbers of cattles: 20	Number of HH: 6
	Pigs	Numbers of pigs: 0	Number of HH: 0
	Goats	Numbers of goats: 2	Number of HH: 1
	Sheep	Numbers of sheep: 0	Number of HH: 0
	Chicken	Numbers of chicken: 228	Number of HH: 88
	Ducks	Numbers of ducks: 7	Number of HH: 4
Number of oxen for animal traction	0		
Number of machine	Milling machine: 0	Sawing machine: 0	
Number of mechanic	Bicycle repairmen: 6	Motorcycle repairmen: 0	
Number of craftsman	Blacksmiths: 2	Carpenters: 6	

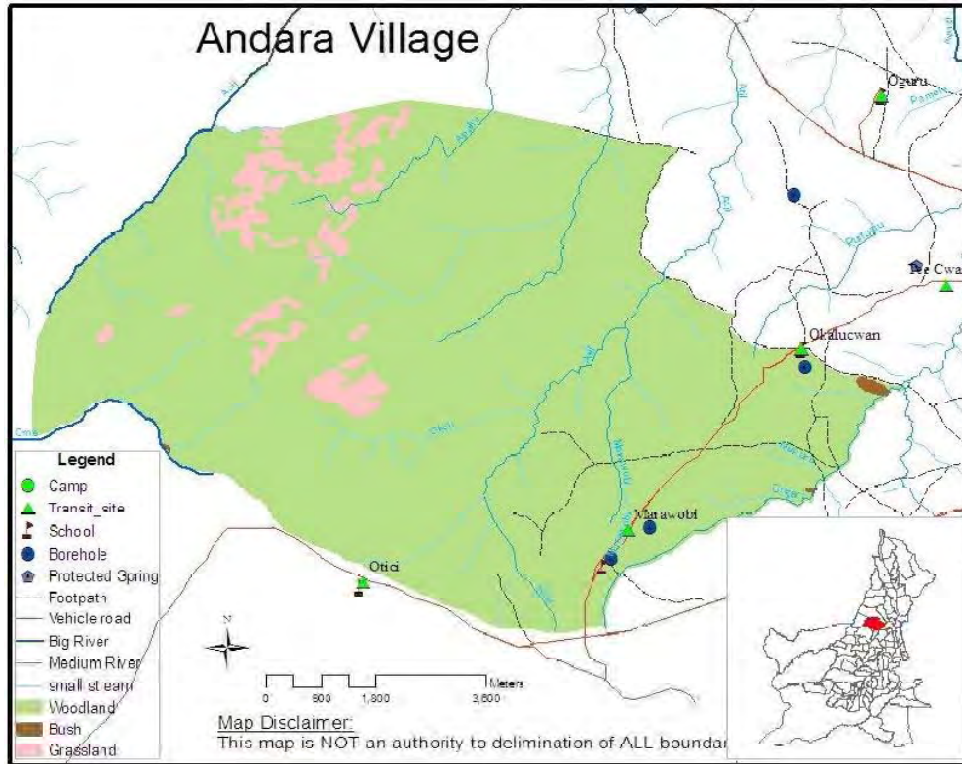
Assistance / Support

NGO assistance 1	Name of NGO: NRC	Contents: Construction of huts for FVIs
NGO assistance 2	Name of NGO: NUTI	Contents: Construction of a primary school
NGO assistance 3	Name of NGO: WFP	Contents: Food items
NGO assistance 4	Name of NGO: -	Contents: -
NGO assistance 5	Name of NGO: -	Contents: -
NGO assistance 6	Name of NGO: -	Contents: -
NGO assistance 7	Name of NGO: -	Contents: -
NGO assistance 8	Name of NGO: -	Contents: -
NGO assistance 9	Name of NGO: -	Contents: -
NGO assistance 10	Name of NGO: -	Contents: -
Governmental support 1	Name of Gov't: -	Contents: -
Governmental support 2	Name of Gov't: -	Contents: -
Governmental support 3	Name of Gov't: -	Contents: -
Governmental support 4	Name of Gov't: -	Contents: -
Governmental support 5	Name of Gov't: -	Contents: -

Advantage points / Disadvantage points

Advantage points	1) Cooperative leaders
	2) Unity among the people
	3) Adequate land for farming
Disadvantage points	1) Water scarcity
	2) Unavailability of markets to sell products
	3) No schools

No. 21 : Andara



Basic Information

Type	C			
Sub-county / Parish	Pabbo		Labala	
Estimated population in 2009	Total: 2,165	IDP Camp: 0	TS: 1,425	Returnee: 740
Projected population in 2014	Total: 2,346	IDP Camp: 0	TS: 351	Returnee: 1,995
Population rank in 2009 and in 2014	In 2009: 54 /115		In 2014: 63 /115	
Number of HH	Original HH: 742		Returned HH: 297	
Return rate and rank	Return rate: 40%		Rank: 100 /115	
Land area and rank	Land area: 7,586 ha		Rank: 20 /115	
Land use (ha)	Wood land: 7,213	Bush: 13	Grassland: 360	Wetland: 0
	Farmland: 0	Built up area: 0	Open Water: 0	Others: 0
Population density (persons/km ²)	In 2009: 29		In 2014: 31	
Rank of Population density	In 2009: 81 /115		In 2014: 91 /115	
Number of TRKS	13			
Name of TRKS	1) Omer A	2) Omer B	3) Aruti	4) Atada
	5) Coorom	6) Funu Ajuu	7) Labala Centre	8) Maroawobi A
	9) MaroawobiB	10) Maroawobi C	11) Olok	12) Maroawobi D
	13) Obokolot	14) -	15) -	16) -
	17) -	18) -	19) -	20) -
	21) -	22) -	23) -	24) -
	25) -	26) -	27) -	28) -
	29) -	30) -	31) -	32) -
	33) -	34)	35)	36)
	Name of IDP camp in the village	1) -	2) -	3) -
Name of IDP transit site (TS) the village	1) Okalucwan	2) Marawobi	3) -	4) -
Number of EVIs	Total: 230	In village: 72	In IDP Camp: 69	In TS: 89
Return Process				
Major IDP camp	1) Pabbo	2) Omce II	3) -	4) -
Major transit site (TS)	1) Otici	2) Apaa	3) -	4) -
Major hindering factor for return	1) No water source			
	2) No school			
	3) No health center			
Major prompting factor for return	1) No farming land in camp/IS			
	2) Disease in camp/IS			
	3) Desire to go back			

Infrastructure

Number of functional water points (Community)	BH: 2	SW: 0	PS: 0
Number of not functional water points (Community)	BH: 0	SW: 0	PS: 0
Number of boreholes in IIC and in school	Functional: 1	Not functional: 0	
Water coverage in 2009	600 persons		28 %
Water coverage in 2014	600 persons		26 %
Number of necessity BH to be installed newly	6 (To be 100% of water coverage in 2014)		
Name of schooling primary school and distance	1) Olwak	2) Otici	3) Apaa Av. distance 12.6 km
Name of schooling secondary school and distance	1) Pabbo	2) -	3) - Av. distance 39 km
Name of using health centre (HC) and distance	1) Pabbo HC III	2) Guru Guru HC II	3) - Av. distance 32.8 km
Name of using market and distance	1) Otici	2) Labala	3) Apaa Av. distance 6.5 km

Social Feature

Number of clans	63				
Religion (%)	Catholic: 60	Protestant: 20	Pentecostal: 15	Islam: 0	Others: 5
Number of UXO/land mines and land dispute	UXO/land mines: 22		Land dispute: 10		
Number of traditional ceremony and dance	Ceremony: 22		Dance: 12		
Name of events and festival	1) Harvest celebration	2) Christian celebration	3) Christmas		
	4) Kwero lak kwero	5) Discussing village matters	6) National celebration		
Farmers' group (FG)	Numbers of FG: 5	Number of members in FG: 113			
Saving group (SG)	Numbers of SG: 2	Number of members in SG: 55			
Women's group (WG)	Numbers of WG: 1	Number of members in WG: 5			
Youth group (YG)	Numbers of YG: 2	Number of members in YG: 60			

Production

Agricultural products in rainy season	1) Millet	2) Cassava	3) Rice
Agricultural products in dry season	1) Cabbages	2) Egg plants	3) Tomatoes
Livestock	Cattles	Numbers of cattles: 0	Number of HH: 0
	Pigs	Numbers of pigs: 4	Number of HH: 2
	Goats	Numbers of goats: 245	Number of HH: 73
	Sheep	Numbers of sheep: 4	Number of HH: 1
	Chicken	Numbers of chicken: 1212	Number of HH: 194
	Ducks	Numbers of ducks: 76	Number of HH: 30
Number of oxen for animal traction	0		
Number of machine	Milling machine: 0	Sawing machine: 0	
Number of mechanic	Bicycle repairmen: 32	Motorcycle repairmen: 0	
Number of craftsman	Blacksmiths: 12	Carpenters: 22	

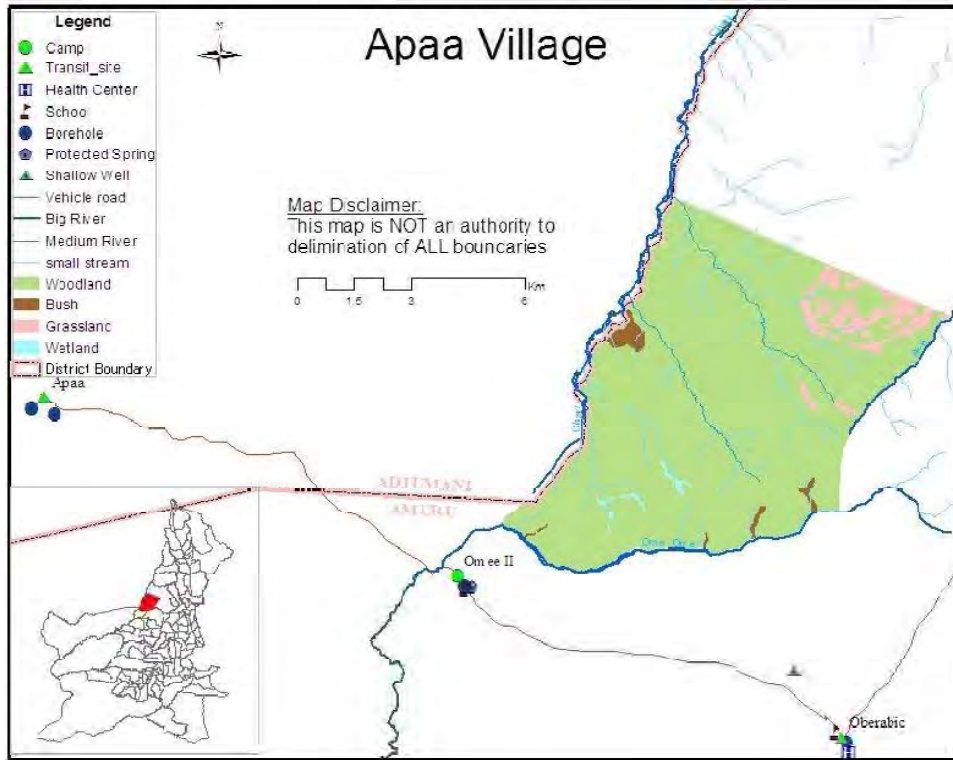
Assistance / Support

NGO assistance 1	Name of NGO: NRC	Contents: Clothes, Aqua Safe
NGO assistance 2	Name of NGO: NRC	Contents: Water guard
NGO assistance 3	Name of NGO: Red Cross	Contents: Agricultural assistance
NGO assistance 4	Name of NGO: WFP	Contents: Food items
NGO assistance 5	Name of NGO: -	Contents: -
NGO assistance 6	Name of NGO: -	Contents: -
NGO assistance 7	Name of NGO: -	Contents: -
NGO assistance 8	Name of NGO: -	Contents: -
NGO assistance 9	Name of NGO: -	Contents: -
NGO assistance 10	Name of NGO: -	Contents: -
Governmental support 1	Name of Gov't: Health	Contents: Vaccinations
Governmental support 2	Name of Gov't: -	Contents: -
Governmental support 3	Name of Gov't: -	Contents: -
Governmental support 4	Name of Gov't: -	Contents: -
Governmental support 5	Name of Gov't: -	Contents: -

Advantage points / Disadvantage points

Advantage points	1) Unity among the people
	2) Fertile land
	3) Law abiding citizens
Disadvantage points	1) No schools
	2) No health facilities
	3) Poor road network

No. 22 : Apaa



Basic Information

Type	C			
Sub-county / Parish	Pabbo		Labala	
Estimated population in 2009	Total: 1,900	IDP Camp: 0	TS: 0	Returnee: 1,900
Projected population in 2014	Total: 4,095	IDP Camp: 0	TS: 0	Returnee: 4,095
Population rank in 2009 and in 2014	In 2009: 60 /115		In 2014: 26 /115	
Number of HH	Original HH: 1,523		Returned HH: 762	
Return rate and rank	Return rate: 50%		Rank: 87 /115	
Land area and rank	Land area: 6,402 ha		Rank: 25 /115	
Land use (ha)	Wood land: 5,994	Bush: 90	Grassland: 292	Wetland: 26
	Farmland: 0	Built up area: 0	Open Water: 0	Others: 0
Population density (persons/km ²)	In 2009: 30		In 2014: 64	
Rank of Population density	In 2009: 78 /115		In 2014: 69 /115	
Number of TRKS	19			
Name of TRKS	1) Oyang	2) Coro	3) Alony B	4) Arii A
	5) Alony A	6) Mungula	7) Goro Lutowa	8) Gorobi B
	9) Patika	10) Aywee	11) Lulai	12) Arii B
	13) Gorobi A	14) Joka	15) Pwunu dyang	16) Paminano
	17) Luruu	18) Kigon	19) Gulu	20) -
	21) -	22) -	23) -	24) -
	25) -	26) -	27) -	28) -
	29) -	30) -	31) -	32) -
	33) -	34) -	35) -	36) -
	Name of IDP camp in the village	1) -	2) -	3) -
Name of IDP transit site (TS) the village	1) -	2) -	3) -	4) -
Number of EVIS	Total: 380	In village: 157	In IDP Camp: 87	In TS: 136
Return Process				
Major IDP camp	1) Pabbo	2) Omee II	3) -	4) -
Major transit site (TS)	1) Otici	2) Apaa	3) Labala	4) Oliga
Major hindering factor for return	1) No health center			
	2) No school			
	3) No water source			
Major prompting factor for return	1) Disease in camp/TS			
	2) No farming land in camp/TS			
	3) Burning huts in camp/TS			

Infrastructure

Number of functional water points (Community)	BH: 2	SW: 0	PS: 0
Number of not functional water points (Community)	BH: 0	SW: 0	PS: 0
Number of boreholes in IIC and in school	Functional: 0	Not functional: 0	
Water coverage in 2009	600 persons	32 %	
Water coverage in 2014	600 persons	15 %	
Number of necessity BH to be installed newly	12	(To be 100% of water coverage in 2014)	
Name of schooling primary school and distance	1) Apaa	2) -	3) - Av. distance 7.6 km
Name of schooling secondary school and distance	1) Pabbo	2) Layibi college	3) Keyo Av. distance 49 km
Name of using health centre (HC) and distance	1) Mungula HC	2) Amuru HC III	3) - Av. distance 32.3 km
Name of using market and distance	1) Apaa	2) Pabbo	3) Omee II Av. distance 14.2 km

Social Feature

Number of clans	97				
Religion (%)	Catholic: 55	Protestant: 15	Pentecostal: 25	Islam: 0	Others: 5
Number of UXO/land mines and land dispute	UXO/land mines: 22		Land dispute: 15		
Number of traditional ceremony and dance	Ceremony: 12		Dance: 13		
Name of events and festival	1) Harvest celebration	2) Christian Celebration	3) Christmas		
	4) Kwerolak Kweri	5) Foot ball	6) Independence day		
Farmers' group (FG)	Numbers of FG: 21	Number of members in FG: 521			
Saving group (SG)	Numbers of SG: 7	Number of members in SG: 139			
Women's group (WG)	Numbers of WG: 13	Number of members in WG: 314			
Youth group (YG)	Numbers of YG: 10	Number of members in YG: 481			

Production

Agricultural products in rainy season	1) Millet	2) Cassava	3) Beans
Agricultural products in dry season	1) Cabbages	2) Simsim	3) Tomatoes
Livestock	Cattles	Numbers of cattles: 140	Number of HH: 36
	Pigs	Numbers of pigs: 27	Number of HH: 11
	Goats	Numbers of goats: 639	Number of HH: 192
	Sheep	Numbers of sheep: 55	Number of HH: 18
	Chicken	Numbers of chicken: 1441	Number of HH: 470
	Ducks	Numbers of ducks: 106	Number of HH: 31
Number of oxen for animal traction	17		
Number of machine	Milling machine: 6	Sawing machine: 6	
Number of mechanic	Bicycle repairmen: 44	Motorcycle repairmen: 2	
Number of craftsman	Blacksmiths: 31	Carpenters: 32	

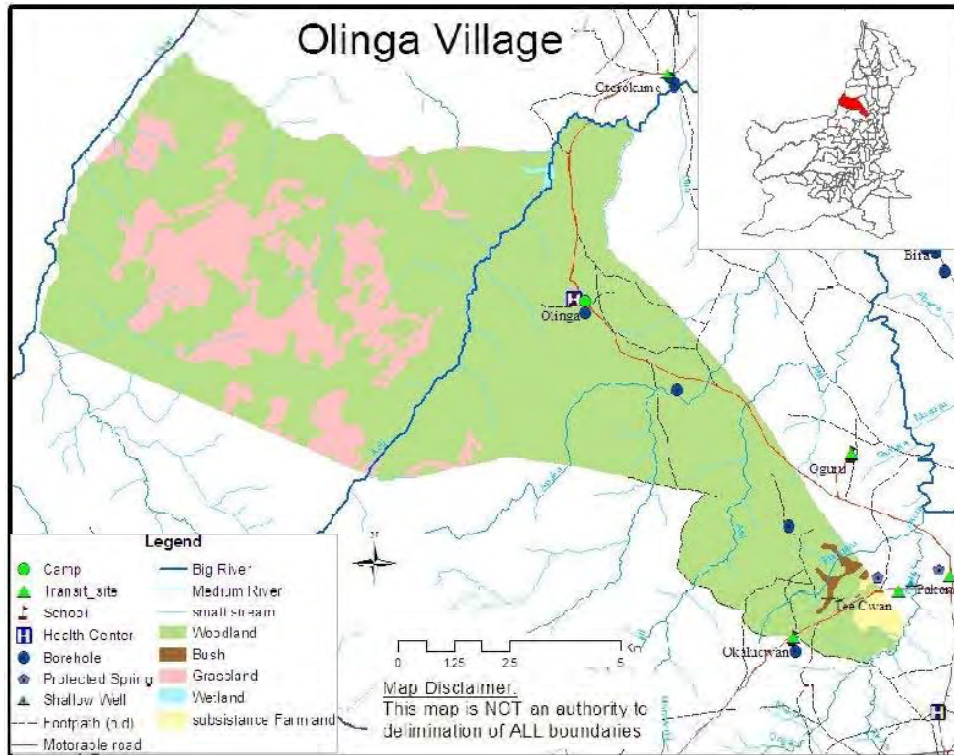
Assistance / Support

NGO assistance 1	Name of NGO: MAP international	Contents: Mosquito nets. Voluntary counseling
NGO assistance 2	Name of NGO: Map International	Contents: Uniforms for foot ballers
NGO assistance 3	Name of NGO: Red Cross	Contents: Agricultural assistance
NGO assistance 4	Name of NGO: Red cross	Contents: Distributed Digging sanitation tool kits
NGO assistance 5	Name of NGO: Red Cross	Contents: Agricultural inputs -seeds
NGO assistance 6	Name of NGO: WFP	Contents: Food items
NGO assistance 7	Name of NGO: -	Contents: -
NGO assistance 8	Name of NGO: -	Contents: -
NGO assistance 9	Name of NGO: -	Contents: -
NGO assistance 10	Name of NGO: -	Contents: -
Governmental support 1	Name of Gov't: Health	Contents: Vaccinations
Governmental support 2	Name of Gov't: Medical	Contents: Immunization, mosquito nets
Governmental support 3	Name of Gov't: Security	Contents: Security offered by UPDI
Governmental support 4	Name of Gov't: -	Contents: -
Governmental support 5	Name of Gov't: -	Contents: -

Advantage points / Disadvantage points

Advantage points	1) Unity among the people
	2) Fertile land
	3) Cooperative leaders
Disadvantage points	1) No health facilities
	2) Pests and diseases
	3) Poor road network

No. 23 : Olinga



Basic Information

Type	C			
Sub-county / Parish	Pabbo		Labala	
Estimated population in 2009	Total: 2,255	IDP Camp: 1,200	TS: 0	Returnee: 1,055
Projected population in 2014	Total: 2,325	IDP Camp: 225	TS: 0	Returnee: 2,100
Population rank in 2009 and in 2014	In 2009: 52 /115		In 2014: 64 /115	
Number of HH	Original HH: 781		Returned HH: 423	
Return rate and rank	Return rate: 54%		Rank: 82 /115	
Land area and rank	Land area: 11,459 ha		Rank: 12 /115	
Land use (ha)	Wood land: 9,502	Bush: 43	Grassland: 1,816	Wetland: 13
	Farmland: 85	Built up area: 0	Open Water: 0	Others: 0
Population density (persons/km ²)	In 2009: 20		In 2014: 20	
Rank of Population density	In 2009: 94 /115		In 2014: 100 /115	
Number of TRKs	10			
Name of TRKs	1) Apaka	2) Olet Valley	3) Pukale	4) Apele Boys
	5) Alero Odwogo	6) Gwok Lapur	7) Laful	8) Okee
	9) Oloyo Kampala	10) Owak	11) -	12) -
	13) -	14) -	15) -	16) -
	17) -	18) -	19) -	20) -
	21) -	22) -	23) -	24) -
	25) -	26) -	27) -	28) -
	29) -	30) -	31) -	32) -
	33) -	34) -	35) -	36) -
	Name of IDP camp in the village	1) Olinga	2) -	3) -
Name of IDP transit site (TS) the village	1) -	2) -	3) -	4) -
Number of EVIs	Total: 180	In village: 86	In IDP Camp: 33	In TS: 61
Return Process				
Major IDP camp	1) Pabbo	2) -	3) -	4) -
Major transit site (TS)	1) Olinga	2) -	3) -	4) -
Major hindering factor for return	1) No water source			
	2) Fear of LRA			
	3) Lack of material for building huts			
Major prompting factor for return	1) No farming land in camp/TS			
	2) Good environment for children			
	3) Acquisition of land in original village			

Infrastructure

Number of functional water points (Community)	BH: 2	SW: 0	PS: 0
Number of not functional water points (Community)	BH: 0	SW: 0	PS: 0
Number of boreholes in IIC and in school	Functional: 1	Not functional: 0	
Water coverage in 2009	600 persons		27 %
Water coverage in 2014	600 persons		26 %
Number of necessity BH to be installed newly	6 (To be 100% of water coverage in 2014)		
Name of schooling primary school and distance	1) Olinga	2) Pabbo	3) Okalo Can Av. distance 4.6 km
Name of schooling secondary school and distance	1) Pabbo	2) Agole	3) 0 Av. distance 16 km
Name of using health centre (HC) and distance	1) Pabbo HC III	2) -	3) - Av. distance 15.9 km
Name of using market and distance	1) Pabbo	2) Okalucwan	3) - Av. distance 14.4 km

Social Feature

Number of clans	43				
Religion (%)	Catholic: 70	Protestant: 25	Pentecostal: 5	Islam: 0	Others: 0
Number of UXO/land mines and land dispute	UXO/land mines: 225		Land dispute: 28		
Number of traditional ceremony and dance	Ceremony: 21		Dance: 10		
Name of events and festival	1) Christian celebration	2) Easter	3) Harvest celebration		
	4) National celebration	5) Women's Day	6) National celebration		
Farmers' group (FG)	Numbers of FG: 22	Number of members in FG: 631			
Saving group (SG)	Numbers of SG: 16	Number of members in SG: 465			
Women's group (WG)	Numbers of WG: 0	Number of members in WG: 0			
Youth group (YG)	Numbers of YG: 5	Number of members in YG: 114			

Production

Agricultural products in rainy season	1) Millet	2) Cassava	3) Rice
Agricultural products in dry season	1) Tomatoes	2) Cabbages	3) Sweet potatoes
Livestock	Cattles	Numbers of cattles: 30	Number of HH: 14
	Pigs	Numbers of pigs: 33	Number of HH: 4
	Goats	Numbers of goats: 309	Number of HH: 58
	Sheep	Numbers of sheep: 38	Number of HH: 10
	Chicken	Numbers of chicken: 1190	Number of HH: 384
	Ducks	Numbers of ducks: 107	Number of HH: 34
Number of oxen for animal traction	12		
Number of machine	Milling machine: 0	Sawing machine: 0	
Number of mechanic	Bicycle repairmen: 7	Motorcycle repairmen: 0	
Number of craftsman	Blacksmiths: 10	Carpenters: 7	

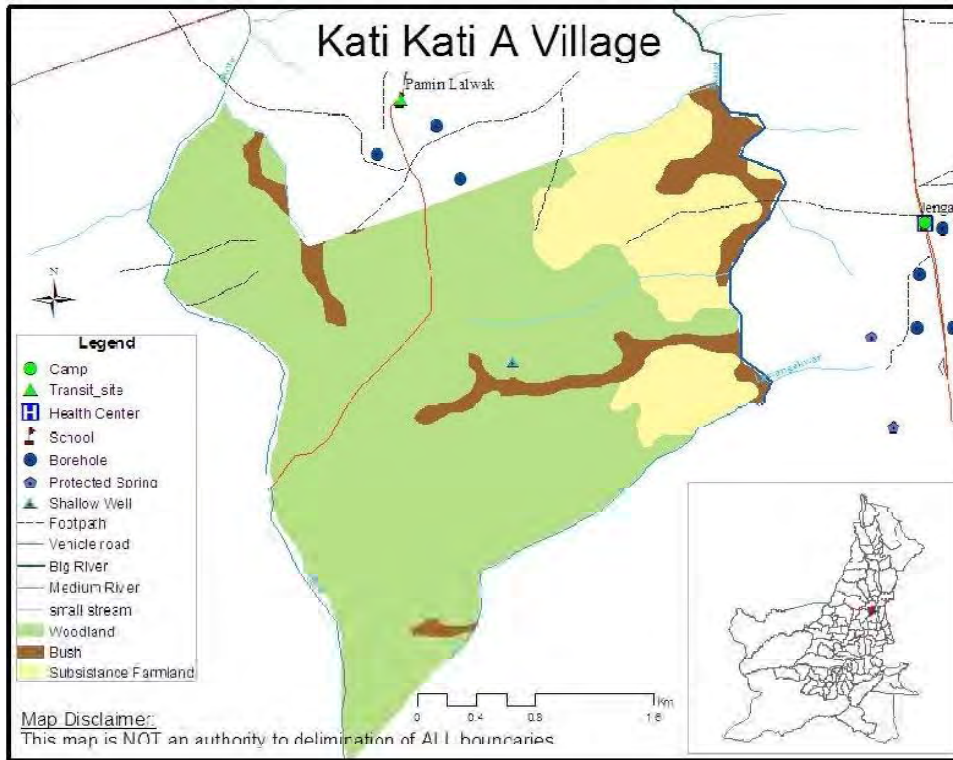
Assistance / Support

NGO assistance 1	Name of NGO: ACDI VOCA	Contents: Seeds - rice, beans
NGO assistance 2	Name of NGO: CPAR	Contents: Bore hole construction
NGO assistance 3	Name of NGO: NRC	Contents: Construction of houses for L/VIs
NGO assistance 4	Name of NGO: Red Cross	Contents: Latrine slabs
NGO assistance 5	Name of NGO: SPRING	Contents: Seeds - Gnuts, maize, rice
NGO assistance 6	Name of NGO: -	Contents: -
NGO assistance 7	Name of NGO: -	Contents: -
NGO assistance 8	Name of NGO: -	Contents: -
NGO assistance 9	Name of NGO: -	Contents: -
NGO assistance 10	Name of NGO: -	Contents: -
Governmental support 1	Name of Gov't: Building	Contents: Iron roofing sheets
Governmental support 2	Name of Gov't: -	Contents: -
Governmental support 3	Name of Gov't: -	Contents: -
Governmental support 4	Name of Gov't: -	Contents: -
Governmental support 5	Name of Gov't: -	Contents: -

Advantage points / Disadvantage points

Advantage points	1) Fertile land
	2) Unity among the people
	3) Cooperative leaders
Disadvantage points	1) Water scarcity
	2) Lack of information flow from local leaders
	3) No health facilities

No. 24 : Kati-Kati A



Basic Information

Type	C			
Sub-county / Parish	Pabbo		Palwong	
Estimated population in 2009	Total: 950	IDP Camp: 0	TS: 0	Returnee: 950
Projected population in 2014	Total: 1,708	IDP Camp: 0	TS: 0	Returnee: 1,708
Population rank in 2009 and in 2014	In 2009: 87 /115		In 2014: 74 /115	
Number of HH	Original HH: 635		Returned HH: 381	
Return rate and rank	Return rate: 60%		Rank: 69 /115	
Land area and rank	Land area: 978 ha		Rank: 102 /115	
Land use (ha)	Wood land: 728	Bush: 79	Grassland: 0	Wetland: 0
	Farmland: 170	Built up area: 0	Open Water: 0	Others: 0
Population density (persons/km ²)	In 2009: 97		In 2014: 175	
Rank of Population density	In 2009: 43 /115		In 2014: 23 /115	
Number of TRKS	6			
Name of TRKS	1) Oguma	2) Alero waromo	3) Katikati Palwong	4) Katikati Palwong
	5) Kiri	6) Jengari	7) -	8) -
	9) -	10) -	11) -	12) -
	13) -	14) -	15) -	16) -
	17) -	18) -	19) -	20) -
	21) -	22) -	23) -	24) -
	25) -	26) -	27) -	28) -
	29) -	30) -	31) -	32) -
	33) -	34)	35)	36)
	Name of IDP camp in the village	1) -	2) -	3) -
Name of IDP transit site (TS) the village	1) -	2) -	3) -	4) -
Number of EVIS	Total: 260	In village: 182	In IDP Camp: 51	In TS: 27

Return Process

Major IDP camp	1) Pabbo	2) -	3) -	4) -
Major transit site (TS)	1) Guru guru	2) Paminlalwak	3) -	4) -
Major hindering factor for return	1) No water source			
	2) Lack of material for building huts			
	3) Poor road network			
Major prompting factor for return	1) No farming land in camp/IS			
	2) Desire to go back			
	3) Expulsion order by landowner			

Infrastructure

Number of functional water points (Community)	BH: 0	SW: 1	PS: 0
Number of not functional water points (Community)	BH: 0	SW: 0	PS: 0
Number of boreholes in IIC and in school	Functional: 0	Not functional: 0	
Water coverage in 2009	300 persons	32 %	
Water coverage in 2014	300 persons	18 %	
Number of necessity BH to be installed newly	5 (To be 100% of water coverage in 2014)		
Name of schooling primary school and distance	1) Paminalwak	2) Guruguru	3) - Av. distance 2.5 km
Name of schooling secondary school and distance	1) Pabbo	2) -	3) - Av. distance 6 km
Name of using health centre (HC) and distance	1) Pabbo HC III	2) -	3) - Av. distance 6.2 km
Name of using market and distance	1) Pabbo	2) -	3) - Av. distance 6.6 km

Social Feature

Number of clans	16				
Religion (%)	Catholic: 70	Protestant: 0	Pentecostal: 30	Islam: 0	Others: 0
Number of UXO/land mines and land dispute	UXO/land mines: 29		Land dispute: 8		
Number of traditional ceremony and dance	Ceremony: 15		Dance: 4		
Name of events and festival	1) Harvest Celebration	2) Kwero lak kweri	3) -		
	4) -	5) -	6) -		
Farmers' group (FG)	Numbers of FG: 14	Number of members in FG: 435			
Saving group (SG)	Numbers of SG: 11	Number of members in SG: 345			
Women's group (WG)	Numbers of WG: 0	Number of members in WG: 0			
Youth group (YG)	Numbers of YG: 5	Number of members in YG: 200			

Production

Agricultural products in rainy season	1) Groundnuts	2) Beans	3) Rice
Agricultural products in dry season	1) Tomatoes	2) Cabbages	3) Groundnuts
Livestock	Cattles	Numbers of cattles: 8	Number of HH: 2
	Pigs	Numbers of pigs: 12	Number of HH: 8
	Goats	Numbers of goats: 165	Number of HH: 59
	Sheep	Numbers of sheep: 0	Number of HH: 0
	Chicken	Numbers of chicken: 532	Number of HH: 140
	Ducks	Numbers of ducks: 30	Number of HH: 20
Number of oxen for animal traction	8		
Number of machine	Milling machine: 0	Sawing machine: 0	
Number of mechanic	Bicycle repairmen: 0	Motorcycle repairmen: 0	
Number of craftsman	Blacksmiths: 0	Carpenters: 0	

Assistance / Support

NGO assistance 1	Name of NGO: NRC	Contents: Construction of huts for EVIs
NGO assistance 2	Name of NGO: -	Contents: -
NGO assistance 3	Name of NGO: -	Contents: -
NGO assistance 4	Name of NGO: -	Contents: -
NGO assistance 5	Name of NGO: -	Contents: -
NGO assistance 6	Name of NGO: -	Contents: -
NGO assistance 7	Name of NGO: -	Contents: -
NGO assistance 8	Name of NGO: -	Contents: -
NGO assistance 9	Name of NGO: -	Contents: -
NGO assistance 10	Name of NGO: -	Contents: -
Governmental support 1	Name of Gov't: Building	Contents: Iron roofing sheets
Governmental support 2	Name of Gov't: -	Contents: -
Governmental support 3	Name of Gov't: -	Contents: -
Governmental support 4	Name of Gov't: -	Contents: -
Governmental support 5	Name of Gov't: -	Contents: -

Advantage points / Disadvantage points

Advantage points	1) Adequate land for farming
	2) Unity among the people
	3) Strong ancestral attachments
Disadvantage points	1) Water scarcity
	2) Poor road network
	3) No schools