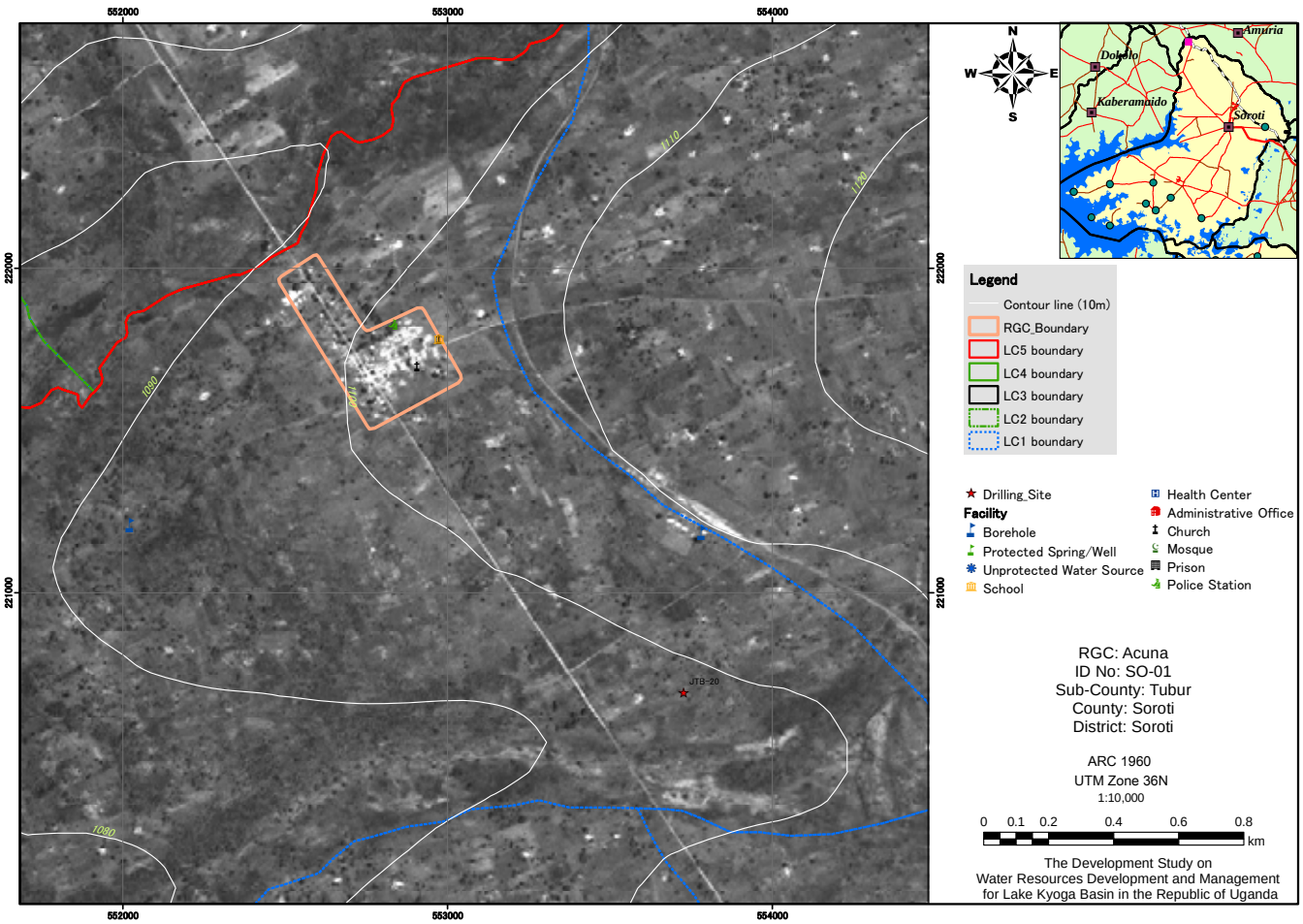
552000
553000
554000
222000
221000
1110
1100
1090
1080
JTB-20
N
W
E
S
Amuria
Dokolo
Kaberamaido
Soroti
Legend
Contour line (10m)
RGC_Boundary
LC5 boundary
LC4 boundary
LC3 boundary
LC2 boundary
LC1 boundary
Drilling_Site
Facility
Borehole
Protected Spring/Well
Unprotected Water Source
School
Health Center
Administrative Office
Church
Mosque
Prison
Police Station
RGC: Acuna
ID No: SO-01
Sub-County: Tubur
County: Soroti
District: Soroti
ARC 1960
UTM Zone 36N
1:10,000
0 0.1 0.2 0.4 0.6 0.8
km
The Development Study on
Water Resources Development and Management
for Lake Kyoga Basin in the Republic of Uganda

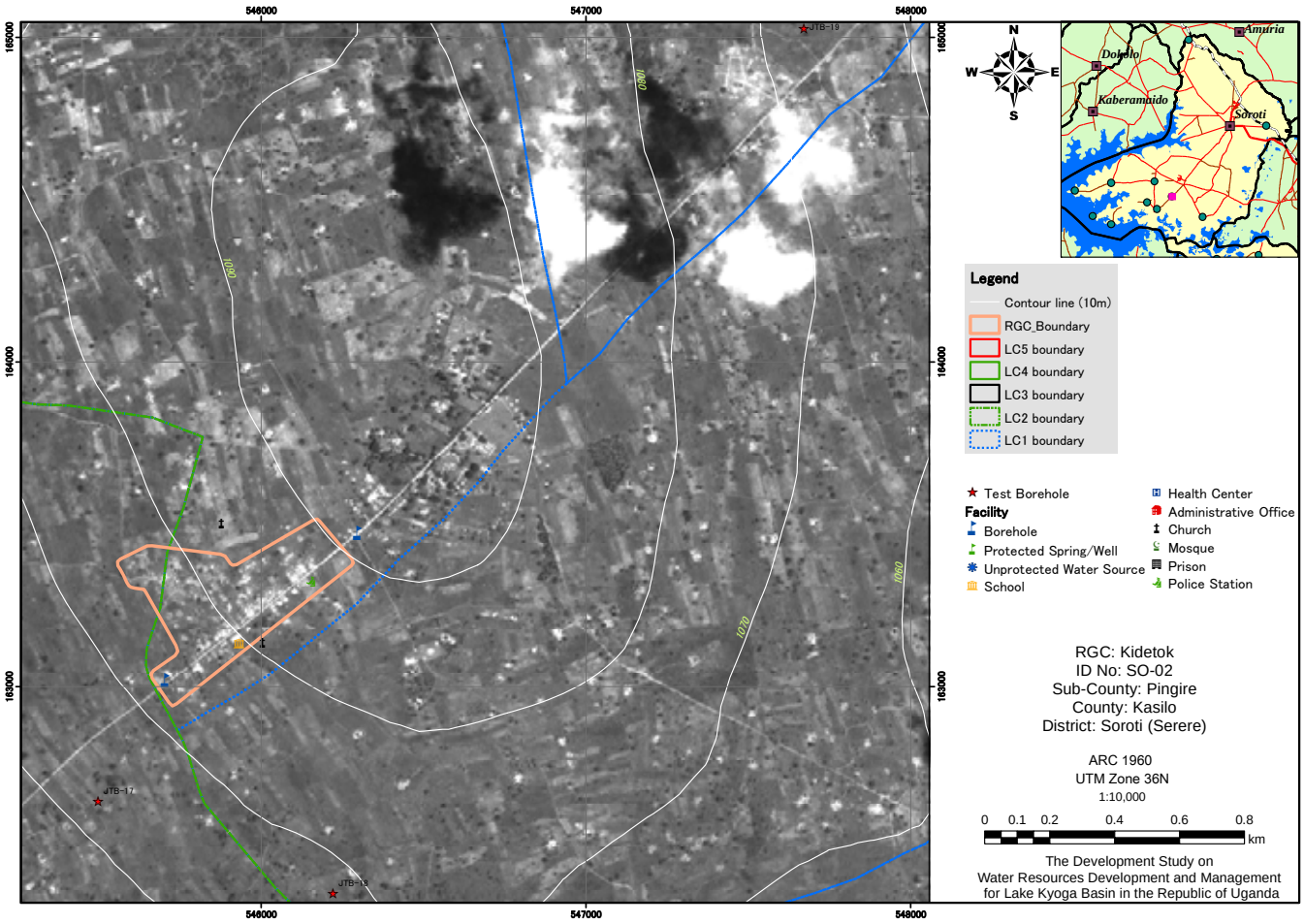
546000
547000
548000
165000
164000
163000
JTB-19
JTB-17
JTB-18
1090
1080
1070
1060
N
W
E
S
Amuria
Dokolo
Kaberamaido
Soroti
Legend
Contour line (10m)
RGC_Boundary
LC5 boundary
LC4 boundary
LC3 boundary
LC2 boundary
LC1 boundary
Test Borehole
Facility
Borehole
Protected Spring/Well
Unprotected Water Source
School
Health Center
Administrative Office
Church
Mosque
Prison
Police Station
RGC: Kidetok
ID No: SO-02
Sub-County: Pingire
County: Kasilo
District: Soroti (Serere)
ARC 1960
UTM Zone 36N
1:10,000
0 0.1 0.2 0.4 0.6 0.8
km
The Development Study on
Water Resources Development and Management
for Lake Kyoga Basin in the Republic of Uganda

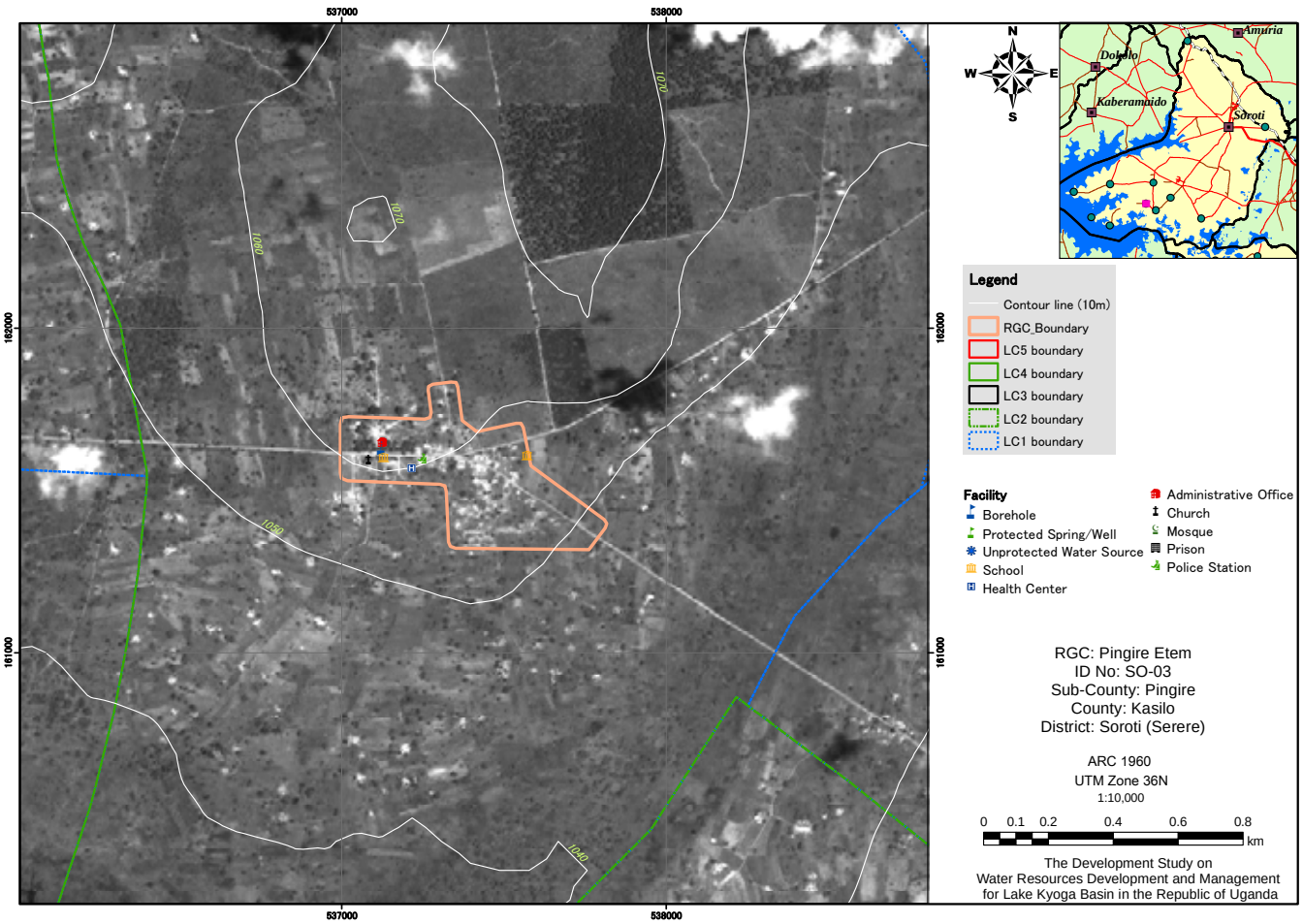
537000
538000
162000
161000
1070
1060
1050
1040
N
W
E
S
Amuria
Dokolo
Kaberamaido
Soroti
Legend
Contour line (10m)
RGC_Boundary
LC5 boundary
LC4 boundary
LC3 boundary
LC2 boundary
LC1 boundary
Facility
Borehole
Protected Spring/Well
Unprotected Water Source
School
Health Center
Administrative Office
Church
Mosque
Prison
Police Station
RGC: Pingire Etem
ID No: SO-03
Sub-County: Pingire
County: Kasilo
District: Soroti (Serere)
ARC 1960
UTM Zone 36N
1:10,000
0 0.1 0.2 0.4 0.6 0.8
km
The Development Study on
Water Resources Development and Management
for Lake Kyoga Basin in the Republic of Uganda

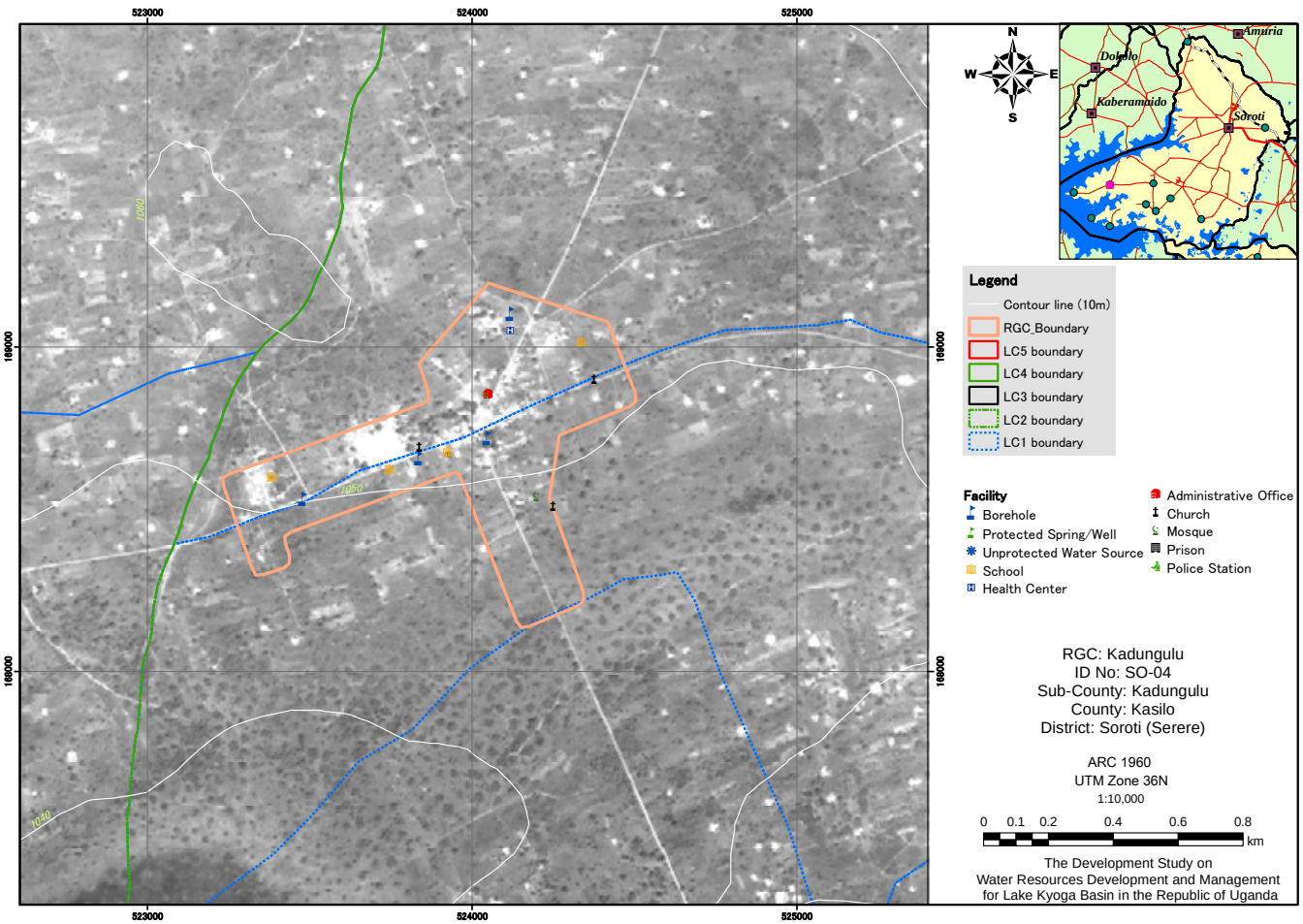
523000
524000
525000
169000
168000
1060
1050
1040
N
W
E
S
Amuria
Dokolo
Kaberamaido
Soroti
Legend
Contour line (10m)
RGC_Boundary
LC5 boundary
LC4 boundary
LC3 boundary
LC2 boundary
LC1 boundary
Facility
Borehole
Protected Spring/Well
Unprotected Water Source
School
Health Center
Administrative Office
Church
Mosque
Prison
Police Station
RGC: Kadungulu
ID No: SO-04
Sub-County: Kadungulu
County: Kasilo
District: Soroti (Serere)
ARC 1960
UTM Zone 36N
1:10,000
0 0.1 0.2 0.4 0.6 0.8
km
The Development Study on
Water Resources Development and Management
for Lake Kyoga Basin in the Republic of Uganda

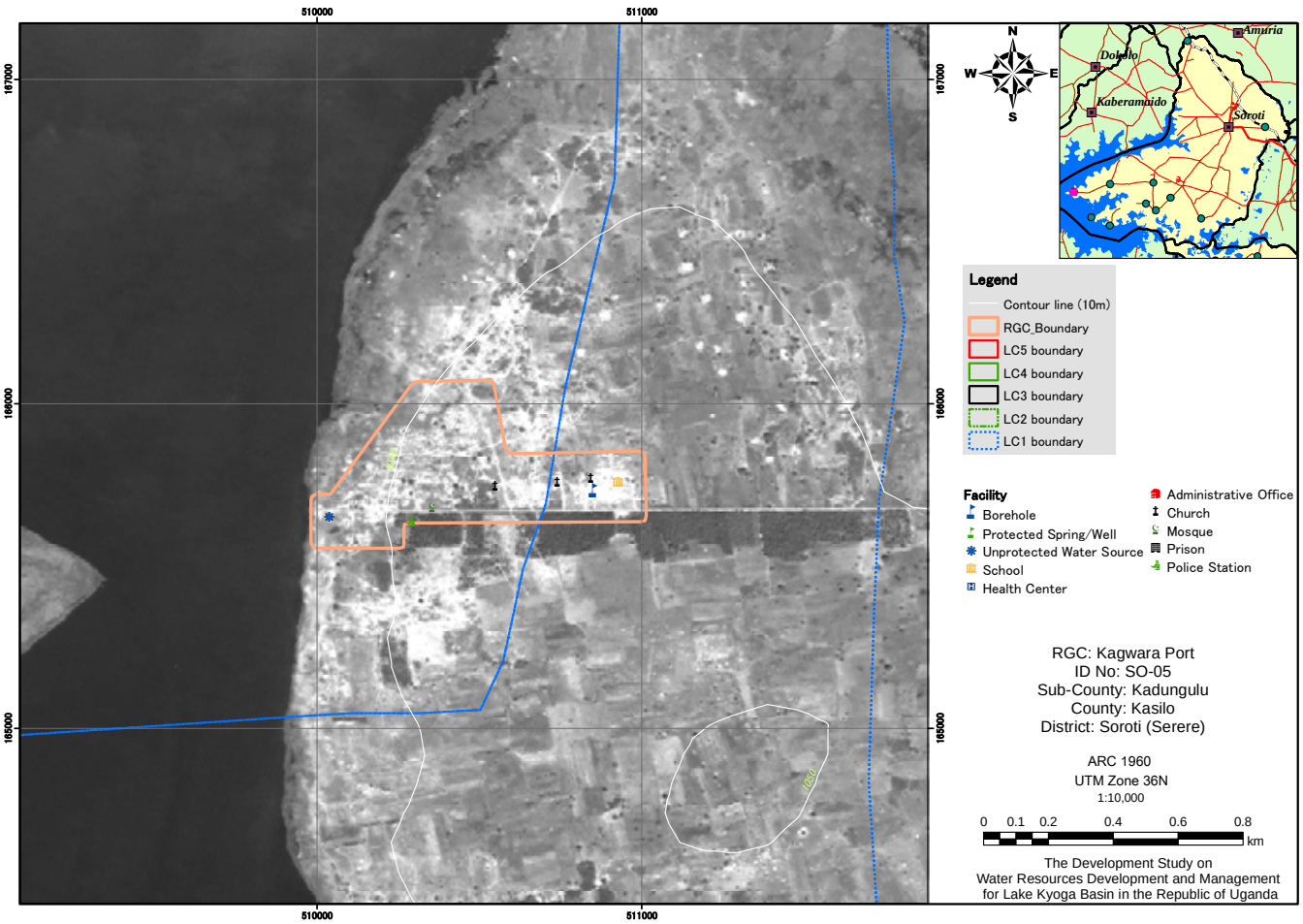
510000
511000
187000
186000
185000
N
S
W
E
Amuria
Dokolo
Kaberamaido
Soroti
Legend
Contour line (10m)
RGC_Boundary
LC5 boundary
LC4 boundary
LC3 boundary
LC2 boundary
LC1 boundary
Facility
Borehole
Protected Spring/Well
Unprotected Water Source
School
Health Center
Administrative Office
Church
Mosque
Prison
Police Station
RGC: Kagwara Port
ID No: SO-05
Sub-County: Kadungulu
County: Kasilo
District: Soroti (Serere)
ARC 1960
UTM Zone 36N
1:10,000
0 0.1 0.2 0.4 0.6 0.8
km
The Development Study on
Water Resources Development and Management
for Lake Kyoga Basin in the Republic of Uganda

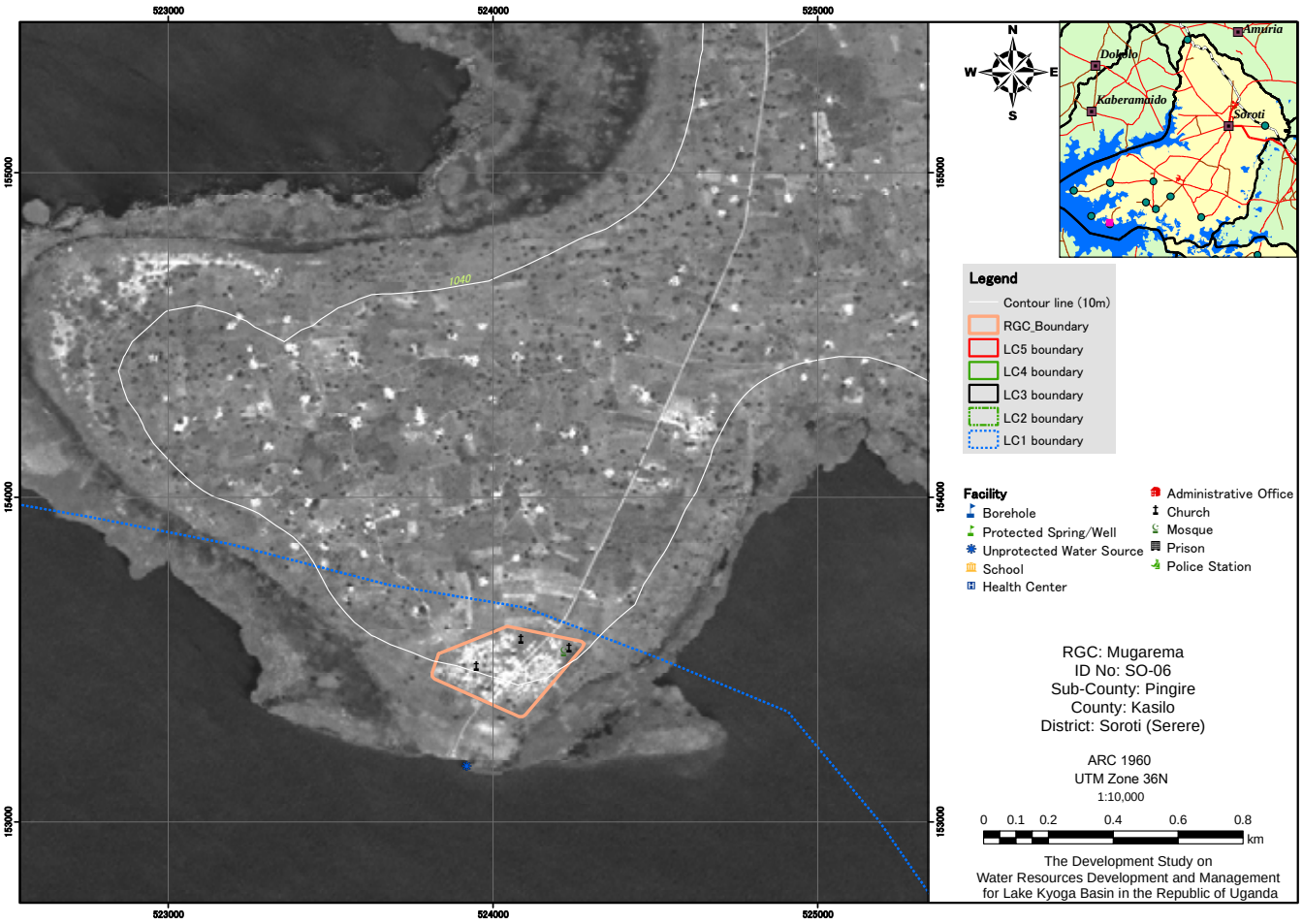
523000
524000
525000
155000
154000
153000
1040
N
S
W
E
Amuria
Dokolo
Kaberamaido
Soroti
Legend
Contour line (10m)
RGC_Boundary
LC5 boundary
LC4 boundary
LC3 boundary
LC2 boundary
LC1 boundary
Facility
Borehole
Protected Spring/Well
Unprotected Water Source
School
Health Center
Administrative Office
Church
Mosque
Prison
Police Station
RGC: Mugarema
ID No: SO-06
Sub-County: Pingire
County: Kasilo
District: Soroti (Serere)
ARC 1960
UTM Zone 36N
1:10,000
0 0.1 0.2 0.4 0.6 0.8
km
The Development Study on
Water Resources Development and Management
for Lake Kyoga Basin in the Republic of Uganda

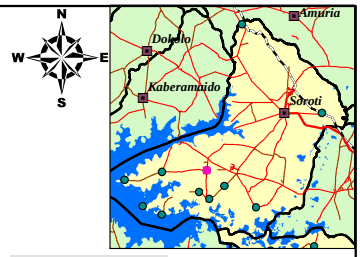

Legend

- Contour line (10m)
- RGC_Boundary
- LC5 boundary
- LC4 boundary
- LC3 boundary
- LC2 boundary
- LC1 boundary

Facility

- Borehole
- Protected Spring/Well
- Unprotected Water Source
- School
- Health Center
- Administrative Office
- Church
- Mosque
- Prison
- Police Station

RGC: Kasilo
ID No: SO-07
Sub-County: Kadungulu
County: Kasilo
District: Soroti (Serere)

ARC 1960
UTM Zone 36N
1:10,000

0 0.1 0.2 0.4 0.6 0.8 km

The Development Study on
Water Resources Development and Management
for Lake Kyoga Basin in the Republic of Uganda

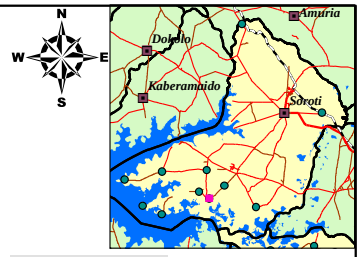

Legend

- Contour line (10m)
- RGC_Boundary
- LC5 boundary
- LC4 boundary
- LC3 boundary
- LC2 boundary
- LC1 boundary

Facility

- Borehole
- Protected Spring/Well
- Unprotected Water Source
- School
- Health Center
- Administrative Office
- Church
- Mosque
- Prison
- Police Station

RGC: Pingire Corner
ID No: SO-08
Sub-County: Pingire
County: Kasilo
District: Soroti (Serere)

ARC 1960
UTM Zone 36N
1:10,000

0 0.1 0.2 0.4 0.6 0.8 km

The Development Study on
Water Resources Development and Management
for Lake Kyoga Basin in the Republic of Uganda