

**MINISTRY OF WATER AND ENVIRONMENT
THE REPUBLIC OF UGANDA
DIRECTORATE OF WATER RESOURCES
MANAGEMENT (DWRM) &
DIRECTORATE OF WATER DEVELOPMENT (DWD)**

**THE DEVELOPMENT STUDY
ON
WATER RESOURCES DEVELOPMENT AND
MANAGEMENT FOR LAKE KYOGA BASIN
IN
THE REPUBLIC OF UGANDA**

**FINAL REPORT
DATA BOOK**

March 2011

JAPAN INTERNATIONAL COOPERATION AGENCY (JICA)

**OYO INTERNATIONAL CORPORATION
IN ASSOCIATION WITH
TOKYO ENGINEERING CONSULTANTS Co., Ltd.
AND
ORIENTAL CONSULTANTS Co., Ltd.**

GED
JR
11-054

**MINISTRY OF WATER AND ENVIRONMENT
THE REPUBLIC OF UGANDA
DIRECTORATE OF WATER RESOURCES
MANAGEMENT (DWRM) &
DIRECTORATE OF WATER DEVELOPMENT (DWD)**

**THE DEVELOPMENT STUDY
ON
WATER RESOURCES DEVELOPMENT AND
MANAGEMENT FOR LAKE KYOGA BASIN
IN
THE REPUBLIC OF UGANDA**

**FINAL REPORT
DATA BOOK**

March 2011

JAPAN INTERNATIONAL COOPERATION AGENCY (JICA)

**OYO INTERNATIONAL CORPORATION
IN ASSOCIATION WITH
TOKYO ENGINEERING CONSULTANTS Co., Ltd.
AND
ORIENTAL CONSULTANTS Co., Ltd.**

TABLE OF CONTENTS

DATA BOOK

DATA A: METEOROLOGICAL DATA

DATA B: HYDROGEOLOGICAL DATA

DATA C: WATER QUALITY SURVEY DATA

DATA D: TEST BOREHOLE DRILLING DATA

DATA E: SOCIOECONOMIC SURVEY DATA

DATA F RGC SURVEY DATA

Data A
Meteorological Data

Meteorological Station

Station No.	Meteorological Stations	Longitude	Latitude	Altitude (m)
88320110	ADUKU Variety Trial	32.7170	1.9830	1020
87330190	AMURIA	33.6670	2.0330	1233
88320300	APACH Agricltrual Station	32.5330	1.9830	1020
88330420	ARAPAI Agric College	33.6330	1.7830	1081
88340590	BUGINYANYA Coffee Res	34.3670	1.2830	1845
88340260	BUGUSEGE Coffee Res Stataion	34.2670	1.1500	1410
89320660	ENTEBBE Intl Airport	32.4500	0.0500	1155
87320000	GULU Met Station	32.2830	2.7830	1105
89330430	JINJA Met Station	33.1830	0.4500	1175
89320920	KABANYORO	32.6170	0.4670	1250
88320270	KAKOOGE HydroMet Station	32.4670	1.0670	1065
89321230	KAMPALA Met Station	32.6170	0.3170	1122
89320520	KAWANDA Res. Stn.	32.5330	0.4170	1177
88330470	KIIGE WDD	33.0330	1.1830	1060
86320000	KITGUM Centre VT	32.8830	3.3000	940
89321040	KITUZA Coffee Res. Station	32.7670	0.2670	1200
87320390	LIRA NGETTA AgroMet Station.	32.9330	2.2830	1300
89320220	MAKERERE University	32.6330	0.2500	1200
88310030	MASINDI Met Station	31.7170	1.6830	1147
87340110	NAKAPIRIPIRIT	34.6500	2.2330	1260
88340370	NAMALU WDD	34.6170	1.8170	1290
89320670	NAMULONGE Res Station	32.6170	0.5330	1130
87320020	Ngetta Farm (LIRA)	32.9330	2.3170	1110
88330040	SERERE Agric Station	33.4500	1.5170	1080
88330060	SOROTI Met Station	33.6170	1.7170	1132
89340880	SUKULU VTRO	34.1670	0.6170	1394
89340190	TORORO Met Station	34.1670	0.6830	1170

Rainfall Data

MONTHLY RAINFALL TOTALS IN MM

Key xxx: Missing Data or No Data

ADUKU Variety Trial	Year	Jan	Feb	Mar	Apr	May	Jun	Jul	Aug	Sep	Oct	Nov	Dec	Annual total
88320110	2000	6.0	20.2	51.7	132.7	105.5	82.7	76.9	176.1	209.9	140.9	99.9	98.5	1,201
	2001	50.6	65.4	63.7	149.7	117.0	82.1	169.3	84.4	80.9	147.7	110.0	0.0	1,121
	2002	13.5	17.0	174.9	176.4	58.7	61.8	204.5	109.7	116.4	114.3	163.2	66.6	1,277
	2003	66.2	37.0	202.3	141.9	94.0	115.9	18.4	94.9	xxx	xxx	xxx	xxx	
	Mean	34.1	34.9	123.2	150.2	93.8	85.6	117.3	116.3	135.7	134.3	124.4	55.0	1,205

MONTHLY RAINFALL TOTALS IN MM

Key xxx: Missing Data or No Data

APACH Agricultural Station	Year	Jan	Feb	Mar	Apr	May	Jun	Jul	Aug	Sep	Oct	Nov	Dec	Annual total
88320300	1999	xxx	36.3	56.5	113.7	106.2	15.0	78.2	181.7	168.0	125.5	204.6	75.8	
	2000	3.5	21.4	71.8	290.6	211.6	xxx	xxx	xxx	xxx	xxx	xxx	xxx	
	2001													
	2002	19.7	17.6	237.2	626.0	228.8	285.3	343.8	xxx	xxx	xxx	xxx	xxx	
	Mean	11.6	25.1	121.8	343.4	182.2	150.2	211.0	181.7	168.0	125.5	204.6	75.8	1,801

MONTHLY RAINFALL TOTALS IN MM

Key xxx: Missing Data or No Data

ARAPAI Agric College	Year	Jan	Feb	Mar	Apr	May	Jun	Jul	Aug	Sep	Oct	Nov	Dec	Annual total
88330420	1999	128.0	8.0	211.0	103.0	87.0	59.0	141.0	298.0	128.0	293.0	46.0	36.0	1,538
	2000	3.9	14.7	60.1	195.8	154.1	70.4	67.4	160.0	198.9	152.0	89.3	19.1	1,186
	2001	47.2	28.3	187.0	179.9	253.1	188.0	174.6	198.0	132.6	156.0	120.0	5.9	1,671
	2002	8.9	25.1	58.7	171.6	236.3	65.4	72.8	81.9	137.8	158.0	75.3	95.9	1,188
	2003	160.0	138.0	58.7	182.0	225.0	65.4	72.8	81.9	158.6	156.0	147.0	95.9	1,469
	2004	68.4	28.9	54.6	198.0	193.6	125.0	108.5	97.3	49.2	91.6	120.0	71.3	1,206
	2005	13.9	17.4	142.9	42.9	183.3	47.8	254.6	111.2	218.1	114.5	99.2	2.4	1,248
	2006	9.9	73.3	177.8	218.0	157.6	923.0	103.0	163.4	166.0	214.5			
	Mean	55.0	41.7	118.9	161.4	186.3	193.0	124.3	149.0	148.7	167.0	89.2	46.6	1,481

MONTHLY RAINFALL TOTALS IN MM

Key xxx: Missing Data or No Data

BUGINYANYA Coffee Res	Year	Jan	Feb	Mar	Apr	May	Jun	Jul	Aug	Sep	Oct	Nov	Dec	Annual total
88340590	1999	30.0	11.0	280.0	191.0	253.0	118.0	173.0	385.0	259.0	297.0	xxx	xxx	
	1999	29.6	10.6	280.2	191.1	253.2	117.6	173.4	385.0	259.2	297.0	188.1	55.6	2,241
	2000	11.7	0.0	22.4	150.3	333.7	242.6	251.3	279.3	463.4	372.2	101.1	37.9	2,266
	2001	81.4	9.0	61.8	195.9	279.1	198.5	282.4	201.3	157.9	158.7	244.6	13.5	1,884
	2002	58.6	59.6	54.2	175.3	xxx	xxx	135.4	170.1	189.6	247.4	89.3	xxx	
	2003	52.3	40.0	114.5	248.5	199.2	284.1	184.3	364.9	xxx	xxx	xxx	xxx	
	2004	xxx	xxx	xxx	xxx	xxx	xxx	xxx	xxx	xxx	235.8	303.2	100.3	
	2005	48.4	24.4	193.5	367.0	508.9	218.5	266.6	365.1	258.4	257.3	64.4	xxx	
	2006	6.7	52.9		462.8	192.2	177.7	332.0	512.2	xxx	xxx	xxx	xxx	
	2007	38.6	201.8	56.2	275.9	437.5	379.9	538.9	749.5	644.4	928.4	223.7	20.2	4,495
	2008	4.8	10.0	187.3	169.8	292.7	81.8	229.7	494.3	220.5	263.8	209.0	0.0	2,164
	Mean	36.2	41.9	138.9	242.8	305.5	202.1	256.7	390.7	306.6	339.7	177.9	37.9	2,477

MONTHLY RAINFALL TOTALS IN MM

Key xxx: Missing Data or No Data

ENTEBBE Intl Airport	Year	Jan	Feb	Mar	Apr	May	Jun	Jul	Aug	Sep	Oct	Nov	Dec	Annual total
89320660	1999	187.0	110.0	270.0	516.0	308.0	166.0	252.0	141.0	45.0	154.0	374.0	156.0	2,679
	2000	107.8	36.3	79.1	274.3	235.7	90.6	30.8	49.5	141.5	326.8	137.0	180.7	1,690
	2001	69.3	159.0	242.0	xxx	209.5	119.9	31.2	45.8	193.3	195.1	183.8	54.4	
	2002	184.8	152.0	256.0	326.6	121.2	128.1	29.7	52.6	53.6	xxx	xxx	xxx	
	2003	60.1	39.1	117.9	203.3	222.6	159.7	99.2	110.9	61.1	161.9	94.3	123.9	1,454
	2004	98.3	137.7	49.8	262.1	56.7	64.3	13.8	32.0	84.6	78.5	74.8	164.5	1,117
	2005	41.3	6.4	137.4	155.3	201.3	34.4	156.3	165.0	62.1	36.2	74.1	64.2	1,134
	2006	118.0	45.4	169.5	261.7	218.7	166.1	39.8	167.5	88.9	183.0	407.6	184.3	2,051
	2007	125.0	31.7	57.4	165.2	224.8	178.6	19.7	125.5	114.1	56.2	72.0	0.0	1,170
	2008	126.2	99.0	322.4	380.0	205.2	121.1	28.4	46.5	71.7	182.4	80.3	46.2	1,709
	Mean	111.8	81.7	170.2	282.7	200.4	122.9	70.1	93.6	91.6	152.7	166.4	108.2	1,652

MONTHLY RAINFALL TOTALS IN MM

Key xxx: Missing Data or No Data

GULU Met Station	Year	Jan	Feb	Mar	Apr	May	Jun	Jul	Aug	Sep	Oct	Nov	Dec	Annual total
87320000	1999	18.7	0.0	105.9	171.1	131.0	79.6	141.3	250.7	233.7	299.9	101.9	26.1	
	2000	4.5	1.4	23.3	147.6	130.8	158.9	167.4	156.0	221.4	238.8	103.0	17.9	1,371
	2001	0.0	6.5	162.0	141.7	168.2	177.7	195.3	165.6	35.5	210.1	157.5	12.6	1,433
	2002	5.8	22.7	141.7	181.1	163.7	126.7	223.8	74.5	217.9	125.5	38.5	xxx	
	2003	28.6	13.7	64.1	211.7	86.3	126.4	128.0	284.0	205.4	69.3	140.6	97.3	1,455
	2004	50.3	7.0	49.9	185.0	176.8	99.5	131.5	263.8	218.5	200.9	71.7	26.1	1,481
	2005	5.5	27.7	80.2	102.4	162.4	232.7	79.2	186.3	68.8	214.2	82.1	0.2	1,242
	2006	28.0	18.4	132.6	139.4	136.9	83.7	162.7	178.7	177.8	150.1	86.8	78.2	1,373
	2007	0.5	12.2	16.4	142.3	95.1	115.8	231.7	350.7	282.0	126.2	89.5	15.7	1,478
	2008	33.0	3.0		157.0	148.6	107.6	247.9	306.9	53.0	200.7	54.7	7.8	1,320
	Mean	17.5	11.3	86.2	157.9	140.0	130.9	170.9	221.7	171.4	183.6	92.6	31.3	1,415

MONTHLY RAINFALL TOTALS IN MM

Key xxx: Missing Data or No Data

JINJA Met Station	Year	Jan	Feb	Mar	Apr	May	Jun	Jul	Aug	Sep	Oct	Nov	Dec	Annual total
89330430	1999	138.7	27.2	246.3	237.4	193.2	14.5	43.0	86.3	117.5	133.5	166.8	144.5	1,549
	2000	31.4	37.0	76.3	133.7	108.7	32.3	28.3	117.7	117.1	129.6	113.6	121.8	1,048
	2001	90.9	58.3	115.3	165.2	207.7	139.3	48.5	149.6	160.7	218.7	243.9	51.8	1,650
	2002	89.5	26.7	178.7	419.0	133.3	5.2	16.4	72.3	54.8	83.3	221.6	148.3	1,449
	2003	129.1	20.2	118.4	108.9	149.4	163.5	9.8	69.0	70.8	210.8	110.8	144.0	1,305
	2004	89.8	55.9	91.0	281.4	44.0	12.4	47.1	132.1	175.5	117.8	245.7	126.8	1,420
	2005	35.5	35.2	112.0	202.2	182.4	31.6	150.8	210.4	100.1	118.7	71.0	9.8	1,260
	2006	141.7	111.8	102.3	144.1	137.3	49.0	110.1	100.0	82.4	118.7	397.6	170.6	1,666
	2007	75.7	54.2	85.7	159.8	158.5	140.9	94.3	76.6	76.4	146.3	75.8	34.3	1,179
	2008	112.7	48.6	153.1	240.0	96.5	25.5	82.6	67.9	13.4	154.1	91.8	30.3	1,117
	Mean	93.5	47.5	127.9	209.2	141.1	61.4	63.1	108.2	96.9	143.2	173.9	98.2	1,364

MONTHLY RAINFALL TOTALS IN MM

Key xxx: Missing Data or No Data

KABALE Met Station	Year	Jan	Feb	Mar	Apr	May	Jun	Jul	Aug	Sep	Oct	Nov	Dec	Annual total
91290000	1999	76.6	36.6	144.9	71.6	51.0	0.0	0.2	166.5	64.9	86.6	115.8	48.8	864
	2000	50.9	83.5	118.9	120.0	55.7	8.1	5.9	69.6	69.9	179.8	146.8	83.8	993
	2001	86.3	51.2	83.9	135.7	77.8	22.4	46.7	65.7	231.1	201.9	139.5	63.9	1,206
	2002	120.2	89.7	63.1										

Rainfall Data

MONTHLY RAINFALL TOTALS IN MM

Key xxx : Missing Data or No Data

KASESE Met Station	Year	Jan	Feb	Mar	Apr	May	Jun	Jul	Aug	Sep	Oct	Nov	Dec	Annual total
89300630	1999	37.6	4.2	123.5	39.4	68.9	22.0	5.0	122.1	68.4	121.6	115.2	93.0	821
	2000	17.8	23.5	49.1	148.3	63.3	38.7	50.2	65.4	61.7	138.7	149.1	73.3	879
	2001	4.6	31.1	109.3	225.3	109.5	47.8	50.3	79.2	58.7	157.2	95.4	65.9	1,034
	2002	5.0	17.9	147.3	109.7	87.7	22.8	31.1	90.4	44.8	107.7	107.3	62.4	834
	2003	19.4	8.9	44.3	66.9	145.4	96.2	8.8	37.2	62.2	61.4	62.9	29.2	643
	2004	63.8	35.9	92.0	179.7	42.8	6.7	23.3	45.1	89.6	147.1	180.5	67.4	974
	2005	64.5	23.2	107.0	148.3	95.6	92.0	28.6	85.6	116.3	76.2	80.2	54.4	972
	2006	22.8	76.1	64.1	107.4	64.9	5.8	16.7	44.0	40.0	73.2	168.4	62.0	745
	2007	45.8	24.5	17.7	66.7	82.5	31.0	77.4	78.9	109.8	119.1	114.9	52.5	821
	2008	0.0	27.4	125.8	84.3	42.2	53.6	22.9	66.0	14.6	138.3	89.7	28.0	693
	Mean	28.1	27.3	88.0	117.6	80.3	41.7	31.4	71.4	66.6	114.1	116.4	58.8	842

MONTHLY RAINFALL TOTALS IN MM

Key xxx : Missing Data or No Data

KAWANDA Research Station	Year	Jan	Feb	Mar	Apr	May	Jun	Jul	Aug	Sep	Oct	Nov	Dec	Annual total
89320520	1999	86.0	5.0	188.0	76.0	142.0	69.0	117.0	196.0	107.0	222.0	187.0	54.0	1,449

MONTHLY RAINFALL TOTALS IN MM

Key xxx : Missing Data or No Data

KIIGE WDD	Year	Jan	Feb	Mar	Apr	May	Jun	Jul	Aug	Sep	Oct	Nov	Dec	Annual total
88330470	1999	225.1	88.1	357.2	325.4	119.8	49.9	49.3	65.6	174.1	115.8	104.7	44.2	1,719
	2000	33.4	1.2	62.7	138.4	144.1	31.5	61.5	97.5	83.2	159.2	98.7	85.5	997
	2001	61.9	29.5	95.0	275.5	246.7	86.0	115.6	67.1	127.5	175.2	127.9	88.2	1,496
	2002	37.4	22.5	98.4	xxx	307.6	69.1	19.3	103.8	35.1	219.1	165.4	205.6	
	2003	79.1	3.7	90.1	274.2	373.5	44.0	128.7	94.6	71.1	50.3	210.8	139.5	1,560
	2005	63.6	74.6	131.1	159.8	170.4	92.4	65.9	120.0	109.2	119.3	156.4	33.6	1,296
	2006	44.3	53.8	122.1	227.2	126.7	50.9	116.1	55.3	182.2	170.5	239.9	80.6	1,470
	2007	18.6	96.8	47.2	151.1	170.4	142.8	109.9	187.4	272.9	165.9	108.7	18.5	1,490
	2008	31.5	42.7	168.3	265.3	180.0	40.9	137.3	138.4	121.7	238.7	57.9	22.8	1,446
	Mean	66.1	45.9	130.2	227.1	204.4	67.5	89.3	103.3	130.8	157.1	141.2	79.8	1,443

MONTHLY RAINFALL TOTALS IN MM

Key xxx : Missing Data or No Data

KITGUM Centre VT	Year	Jan	Feb	Mar	Apr	May	Jun	Jul	Aug	Sep	Oct	Nov	Dec	Annual total
86320000	2000	18.0	3.2	23.9	96.0	152.6	175.9	150.0	148.8	113.3	165.1	54.8	7.7	1,109
	2001	6.1	5.3	165.0	113.3	115.1	82.7	188.4	137.4	68.9	204.7	91.0	2.7	1,181
	2002	37.8	4.3	139.6	84.3	132.5	227.0	73.3	130.1	106.1	185.2	199.2	73.6	1,393
	2003	25.0	14.0	85.9	176.8	138.1	132.2	166.2	166.4	79.3	177.0	60.1	36.0	1,257
	2004	44.5	35.3	35.5	235.7	87.9	163.2	83.2	137.0	81.4	69.6	142.7	25.8	1,142
	2005	38.9	12.5	97.6	100.3	124.2	83.3	105.0	111.3	148.1	77.9	51.4	0.0	951
	2006	7.4	14.5	90.8	159.8	183.7	60.6	176.1	69.8	131.8	142.6	170.3	122.2	1,330
	2007	44.6	57.0	68.0	120.6	78.2	185.1	191.0						
	2008													
	Mean	27.8	18.3	88.3	135.9	126.5	138.8	141.7	128.7	104.1	146.0	109.9	38.3	1,204

MONTHLY RAINFALL TOTALS IN MM

Key xxx : Missing Data or No Data

Kituzo Coffee Research Station	Year	Jan	Feb	Mar	Apr	May	Jun	Jul	Aug	Sep	Oct	Nov	Dec	Annual total
89321040	1999													
(KITUZA -MUKONO)	2000	71.0	102.3	69.1	172.6	113.2	41.7	21.7	203.0	112.7	162.4	125.8	156.5	1,352
	2001	101.0	44.7	127.1	191.8	136.5	56.3	76.2	73.3	311.7	130.5	134.7	16.4	1,400
	2002	129.0	109.1	209.5	255.0	114.2	57.4	60.2	79.5	86.1	246.4	305.2	205.8	1,857
	2003	54.3	11.1	175.8	165.5	170.7	77.1	100.2	187.8	119.2	216.1	92.9		1,371
	2004	234.7	93.3	110.3	235.9	28.7	156.1	33.2	52.3	157.5	154.0	105.7	222.2	1,584
	2005	47.4	10.0	104.3	127.7	174.5	56.6	99.0	214.7	101.7	154.8	89.3	5.5	1,186
	2006	91.5	129.5	88.1	83.4	142.6	99.8	127.4	59.4	55.5	78.3	394.0	307.9	1,657
	2007	133.3	64.2	68.5	140.8	106.3	119.0							
	2008													
	Mean	107.8	70.5	119.1	171.6	123.3	83.0	74.0	124.3	134.9	163.2	178.2	152.4	1,502

MONTHLY RAINFALL TOTALS IN MM

Key xxx : Missing Data or No Data

Ngetta Farm (LIRA)	Year	Jan	Feb	Mar	Apr	May	Jun	Jul	Aug	Sep	Oct	Nov	Dec	Annual total
87320020	1999	36.3	11.8	140.5	107.1	128.1	101.7	114.9	200.8	218.4	198.0	110.2	xxx	
	2000	22.8	2.0	45.2	259.7	187.6	161.8	126.6	263.9	242.2	237.9	104.4	27.0	1,681
	2001	77.3	20.6	156.2	223.1	130.0	107.7	168.2	143.5	151.1	215.8	223.6	26.0	1,643
	2002	7.1	0.7	137.9	171.3	176.2	147.9	141.8	337.3	164.0	203.9	119.4	76.3	1,684
	2003	37.6	17.1	59.7	256.7	169.6	76.4	147.6	102.1	126.2	172.1	105.8	56.1	1,327
	2004	141.0	57.6	31.8	228.6	106.8	28.5	157.5	157.5	112.1	115.7	179.6	16.1	1,333
	2005	10.3	13.0	101.1	175.7	198.1	145.3	114.5	174.6	203.3	176.1	60.0	0.0	1,372
	2006	26.6	69.7	81.9	136.3	159.4	80.2	86.6	113.2	259.5	170.5	124.5	116.5	1,425
	2007	33.8	99.0	63.8	92.0	160.5	191.8	219.7						
	2008													
	Mean	43.6	32.4	90.9	183.4	157.4	115.7	141.9	186.6	184.6	186.3	128.4	45.4	1,497

MONTHLY RAINFALL TOTALS IN MM

Key xxx : Missing Data or No Data

LIRA NGETTA AgroMet Station.	Year	Jan	Feb	Mar	Apr	May	Jun	Jul	Aug	Sep	Oct	Nov	Dec	Annual total
87320390	1999	36.3	11.8	140.5	107.1	128.1	101.7	114.9	200.8	218.4	198.0	110.2	xxx	
	2000	22.8	2.0	45.2	259.7	187.6	161.8	126.6	263.9	242.2	237.9	104.4	27.0	1,681
	2001	77.3	20.6	156.2	223.1	130.0	107.7	168.2	143.5	151.1	215.8	223.6	26.0	1,643
	2002	7.1	0.7	137.9	171.3	176.2	147.9	141.8	337.3	164.0	203.9	119.4	76.3	1,684
	2003	37.6	17.1	59.7	256.7	169.6	76.4	147.6	102.1	126.2	172.1	105.8	56.1	1,327
	2004	141.0	57.6	31.8	228.6	106.8	28.5	157.5	157.5	112.1	115.7	179.6	16.1	1,333
	2005	10.3	13.0	101.1	175.7	198.1	145.3	114.5	174.6	203.3	176.1	60.0	0.0	1,372
	2006	26.6	69.7	81.9	136.3	159.4	80.2	86.0	113.2	259.5	170.5	124.5	116.5	1,466
	2007	33.8	99.0	63.8	92.0	160.5	191.8	219.7	297.6	268.0	170.0	57.2	14.0	1,672
	2008	4.3	29.8	12.0	99.3	147.1	105.5	152.2	220.1	212.4	248.6	33.5	3.9	1,269
	Mean	39.7	32.1	83.5	175.0	156.3	114.7	142.9	211.0	187.2	197.3	95.5	36.9	1,472

MONTHLY RAINFALL TOTALS IN MM

Key xxx : Missing Data or No Data

MAKERERE University	Year
---------------------	------

Rainfall Data

MONTHLY RAINFALL TOTALS IN MM

Key xxx : Missing Data or No Data

MASINDI Met Station	Year	Jan	Feb	Mar	Apr	May	Jun	Jul	Aug	Sep	Oct	Nov	Dec	Annual total
88310030	1999	15.6	5.7	206.1	51.3	187.3	54.7	55.9	xxx	118.5	278.4	129.9	43.1	
	2000	3.4	37.7	43.8	207.9	193.6	45.2	156.0	158.6	116.9	488.7	80.6	32.9	1,565
	2001	16.4	12.7	130.3	161.6	173.1	30.8	137.2	140.0	174.5	142.3	221.9	4.5	1,345
	2002	5.2	20.6	211.7	185.2	102.5	72.0	80.5	135.7	119.1	155.4	171.3	94.8	1,354
	2003	21.9	3.9	122.1	166.1	209.7	51.4	87.7	204.8	99.8	102.5	130.9	92.7	1,294
	2004	19.5	60.7	125.4	197.7	180.5	87.4	34.3	153.1	90.7	143.3	114.2	35.4	1,242
	2005	3.8	35.8	69.1	112.2	190.7	43.1	148.4	150.8	197.3	132.3	88.5	40.0	1,212
	2006	36.0	21.9	66.7	161.5	129.8	99.5	104.4	86.5	78.8	244.7	199.1	97.6	1,327
	2007	24.3	92.9	xxx	116.3	127.1	59.6	80.0	111.6	129.9	93.2	88.5	12.6	
	2008	xxx	68.1	157.6	xxx	xxx	88.0	88.9	188.9	186.1	155.2	55.2	4.4	
	Mean		16.2	36.0	125.9	151.1	166.0	63.2	97.3	147.8	131.2	193.6	128.0	45.8

MONTHLY RAINFALL TOTALS IN MM

Key xxx : Missing Data or No Data

MBARARA Met Station	Year	Jan	Feb	Mar	Apr	May	Jun	Jul	Aug	Sep	Oct	Nov	Dec	Annual total
90300030	1999	35.0	6.3	58.7	74.6	3.7	0.0	0.8	68.0	136.2	189.1	134.6	41.1	748
	2000	53.2	60.0	143.6	174.8	82.6	1.6	0.0	56.4	148.2	225.7	195.3	130.6	1,272
	2001	25.2	61.9	157.8	120.8	50.0	4.4	54.8	51.2	209.3	197.9	142.2	77.6	1,153
	2002	60.7	131.3	156.4	98.3	132.4	0.0	4.8	20.5	35.2	163.7	106.9	64.8	975
	2003	41.1	31.2	104.4	78.3	77.4	36.1	0.1	36.4	91.7	103.5	88.6	76.5	765
	2004	77.5	65.0	90.1	104.9	130.8	0.0	2.7	63.2	131.8	135.4	64.2	29.7	895
	2005	53.0	11.2	76.4	102.3	99.0	43.1	5.4	105.5	119.6	80.1	91.9	9.3	797
	2006	34.5	54.3	80.8	77.7	97.6	9.8	19.1	64.2	45.7	53.9	132.6	50.0	720
	2007	45.8	39.7	93.2	82.3	59.4	96.3	71.2	46.9	140.9	102.5	206.2	63.4	1,048
	2008	39.7	69.7	168.8	63.0	76.1	75.0	14.8	198.5	298.5	143.6	65.2	74.6	1,288
	Mean		46.6	53.1	113.0	97.7	80.9	26.6	17.4	71.1	135.7	139.5	122.8	61.8

MONTHLY RAINFALL TOTALS IN MM

Key xxx : Missing Data or No Data

Mubende Hydromet Station	Year	Jan	Feb	Mar	Apr	May	Jun	Jul	Aug	Sep	Oct	Nov	Dec	Annual total
89310330	1998	158.0	59.0	120.0	163.0	101.0	34.0	5.0	43.0	164.0	206.0	88.0	91.0	1,232
	1999	116.0	6.0	192.0	115.0	73.0	16.0	4.0	103.0	111.0	162.0	195.0	72.0	1,165
	1999	115.9	6.0	192.5	114.6	73.2	16.0	4.4	103.3	111.1	161.7	195.4	72.3	1,166
	2000	17.4	10.0	86.9	143.2	138.8	68.0	18.1	78.1	137.6	135.4	184.9	148.1	1,167
	2003	82.1	30.4	85.2	91.7	122.8	90.7	37.6	137.2	88.3	175.0	xxx	xxx	
	Mean		97.9	22.3	135.3	125.5	101.8	44.9	13.8	92.9	122.4	168.0	165.8	95.9

MONTHLY RAINFALL TOTALS IN MM

Key xxx : Missing Data or No Data

NAMULONGE Res Station	Year	Jan	Feb	Mar	Apr	May	Jun	Jul	Aug	Sep	Oct	Nov	Dec	Annual total
89320670	1999	139.4	40.5	168.5	113.1	236.1	46.2	15.0	58.7	101.5	257.3	109.9	77.9	1,364
	2000	30.1	27.9	83.5	175.8	85.7	153.7	77.5	109.0	181.8	126.4	33.1	114.4	1,199
	2001	96.2	25.7	123.6	229.1	193.6	44.7	48.9	50.6	210.4	140.0	176.7	94.0	1,434
	2002	48.0	72.7	168.5	187.6	86.9	77.2	42.0	27.3	102.5	117.5	210.1	214.3	1,355
	2003	64.4	44.2	183.3	119.9	121.2	67.3	215.4	105.0	118.8	144.3	119.6	156.9	1,460
	2004	77.2	63.7	166.9	69.9	58.8	52.4	15.8	65.5	241.2	91.0	137.7	47.7	1,088
	2005	8.4	34.8	149.6	117.2	207.4	35.0	21.0	82.7	115.9	83.4	xxx	xxx	
	2006	41.1	148.4	108.2	148.3	57.4	56.0	47.4	71.6	63.8	108.1	231.7	148.5	1,231
	2007	38.4	74.2	49.3	90.9	83.9	56.1	151.1	86.3	231.0	145.6	73.1	31.2	1,111
	2008	77.5	50.8	244.7	89.2	87.0	42.3	58.0	92.6	131.9	xxx	106.4	73.7	
	Mean		62.1	58.3	144.6	134.1	121.8	63.3	69.2	74.9	149.9	134.8	133.1	106.5

MONTHLY RAINFALL TOTALS IN MM

Key xxx : Missing Data or No Data

SERERE Agric Station	Year	Jan	Feb	Mar	Apr	May	Jun	Jul	Aug	Sep	Oct	Nov	Dec	Annual total
88330040	1999	130.5	2.6	327.5	219.5	165.7	63.9	xxx	202.2	168.3	138.3	147.5	50.5	
	2000	1.2	7.7	30.5	157.5	152.2	84.8	74.3	xxx	193.0	199.4	xxx	xxx	
	2001	70.4	43.5	64.7	206.1	212.3	178.7	70.4	168.6	110.8	237.9	xxx	xxx	
	2002	5.4	40.5	162.7	256.6	148.6	51.2	41.4	83.5	120.9	xxx	129.3	89.3	
	2003													
	2004	60.7	30.6	53.8	225.7	143.4	119.2	54.0	95.0	189.1	xxx	136.2	10.2	
	2005													
	2006													
	2007													
	2008													
	Mean		53.6	25.0	127.8	213.1	164.4	99.6	60.0	137.3	156.4	191.9	137.7	50.0

MONTHLY RAINFALL TOTALS IN MM

Key xxx : Missing Data or No Data

SOROTI Met Station	Year	Jan	Feb	Mar	Apr	May	Jun	Jul	Aug	Sep	Oct	Nov	Dec	Annual total
88330060	1999	88.7	0.0	176.6	113.3	159.8	44.4	146.9	169.2	111.4	138.2	35.8	37.3	1,222
	2000	0.2	12.6	49.2	118.2	151.2	102.6	104.3	235.1	169.9	137.6	57.9	26.0	1,165
	2001	56.7	3.9	188.2	180.2	237.6	171.4	230.8	165.4	91.7	350.5	88.5	0.0	1,765
	2002	16.1	5.7	51.4	137.6	195.2	48.8	34.8	112.2	171.2	228.9	117.7	103.4	1,223
	2003	52.5	48.0	31.3	219.2	188.4	301.8	83.7	183.9	171.0	73.8	106.6	19.0	1,479
	2004	78.9	50.0	44.5	137.6	119.9	98.6	51.4	129.1	121.1	50.7	137.9	35.0	1,055
	2005	14.5	17.1	90.1	178.8	217.1	78.9	208.8	147.1	174.0	88.1	32.5	0.0	1,247
	2006	11.3	28.9	149.0	165.5	114.4	39.5	199.6	100.9	161.0	163.1	150.0	62.4	1,346
	2007	64.1	59.2	20.1	181.4	136.7	79.4	144.0	223.1	144.9	xxx	xxx	xxx	
	2008	8.7	31.6	158.5	163.7	63.6	76.1	157.0	171.1	121.3	124.3	187.6	0.0	1,264
	Mean		39.2	25.7	95.9	159.6	158.4	104.2	136.1	163.7	143.8	150.6	101.6	31.5

MONTHLY RAINFALL TOTALS IN MM

Key xxx : Missing Data or No Data

SUKULU VTRO	Year	Jan	Feb	Mar	Apr	May	Jun	Jul	Aug	Sep	Oct	Nov	Dec	Annual total	
89340880	1999	69.0	4.0	298.0	201.0	218.0	73.0	61.0	98.0	257.0	257.0	35.0	97.0	1,668	
	2000	40.0	xxx	67.7	108.7	125.0	51.6	64.4	121.0	99.8	60.2	168.2	xxx		
	2001	78.3	xxx	69.7	247.5	253.4	59.5	64.5	158.1	119.0	118.7	192.6	8.6	1,370	
	2002	61.4	13.6	113.8	271.6	227.4	111.3	25.6	98.9	121.4	203.9	282.5	191.1	1,723	
	2003	92.4	82.2	121.1	189.2	xxx	164.0	xxx	89.0	84.0	69.0	144.2	158.6	1,194	
	2004	50.0	158.4	130.2	397.4	198.2	103.0	20.0	250.2	76.0	87.0	341.1	61.0	1,873	
	Mean		65.2	64.6	133.4	235.9	204.4	93.7	47.1	135.9	126.2	132.6	193.9	103.3	1,536

Evaporation Data

Average Daily Evaporation by Month in mm

NAMALU WDD	Year	Jan	Feb	Mar	Apr	May	Jun	Jul	Aug	Sep	Oct	Nov	Dec	Annual
88340370	1970	5.2	6.4	4.6	4.1	4.0	4.2	3.7	4.5	4.9	4.3	5.7	6.3	1,757
	1971	6.8	8.6	9.8	4.6	4.6	4.2	4.5	3.5	4.1	xxx	xxx	6.0	
	1973	xxx	xxx	xxx	5.6	4.0	xxx	3.2	3.7	3.3	4.1	xxx	6.6	
	2000	xxx	xxx	6.8	3.9	4.3	3.7	4.1	3.8	4.0	5.2	6.3	5.0	
	2001	3.9	5.7	5.2	3.7	3.3	3.6	4.0	4.5	4.3	5.0	5.4	xxx	
	Average	5.3	6.9	6.6	4.4	4.0	3.9	3.9	4.0	4.1	4.7	5.8	6.0	1,757

Average Daily Evaporation by Month in mm

NAMULONGE Res/ Stn.	Year	Jan	Feb	Mar	Apr	May	Jun	Jul	Aug	Sep	Oct	Nov	Dec	Annual
89320670	1967	6.5	6.3	5.0	4.6	3.4	4.0	3.7	3.9	4.7	4.4	3.7	4.2	1,651
	1969	3.8	3.5	4.6	5.2	4.2	3.8	3.6	4.3	4.0	4.8	3.9	3.9	1,510
	1970	3.1	4.9	3.8	4.1	3.7	4.0	3.7	3.2	3.8	3.9	4.1	4.1	1,408
	1971	5.1	5.2	5.2	4.3	3.3	3.5	3.6	3.5	4.4	4.0	4.1	3.7	1,515
	1972	4.3	3.4	4.7	4.2	4.1	4.0	3.6	4.0	4.3	4.2	3.6	4.0	1,478
	1973	4.2	5.0	5.9	5.4	4.7	4.2	4.1	4.5	4.7	4.8	4.2	4.7	1,715
	1974	4.9	6.2	5.0	5.2	3.8	xxx	3.7	4.3	4.4	4.5	4.5	4.8	
	1975	5.1	6.1	5.6	4.9	3.9	3.8	3.7	xxx	xxx	4.0	4.5	4.0	
	1977	3.4	3.9	4.7	3.4	4.1	3.4	3.4	4.1	4.0	4.2	xxx	3.8	
	Average	4.5	4.9	4.9	4.6	3.9	3.8	3.7	4.0	4.3	4.3	4.1	4.1	1,546

Average Daily Evaporation by Month in mm

SERERE Agric Stn	Year	Jan	Feb	Mar	Apr	May	Jun	Jul	Aug	Sep	Oct	Nov	Dec	Annual
88330040	1971	6.1	6.8	7.4	5.6	5.1	3.7	4.4	5.1	5.5	5.3	6.0	6.0	2,036
	1973		7.3	7.2	6.1	5.4	4.8	4.2	4.6	5.6	xxx	5.3	6.4	
	1974	6.7	8.1	xxx	xxx	4.7	4.7	4.1	5.1	xxx	6.0	5.5	6.6	
	1977	5.3	5.3	5.8	4.4	4.6	4.1	3.9	4.5	5.2	4.8	5.1	5.2	1,770
	1979	5.2	4.7	5.5	5.0	xxx	3.9	4.1	4.2	5.0	5.9	5.3	5.8	
	1980	xxx	6.8	5.9	5.5	4.5	4.3	4.5	4.8	5.1	5.2	4.5	5.9	
	Average	5.8	6.5	6.4	5.3	4.9	4.3	4.2	4.7	5.3	5.4	5.3	6.0	1,903

Average Daily Evaporation by Month in mm

TORORO Met Stn	Year	Jan	Feb	Mar	Apr	May	Jun	Jul	Aug	Sep	Oct	Nov	Dec	Annual
89340190	1969	6.0	5.1	5.9	5.7	4.8	5.4	4.3	5.1	5.6	5.8	5.5	6.1	1,987
	1970	6.0	6.1	5.2	6.1	4.5	4.7	4.5	4.1	5.3	4.9	6.3	5.4	1,915
	1971	5.6	6.6	7.5	5.4	4.6	4.6	3.8	4.1	5.0	4.9	5.6	5.3	1,913
	1972	6.2	5.0	6.2	6.0	4.2	4.4	4.0	4.7	5.8	4.9	4.2	4.8	1,842
	1973	5.1	5.7	6.7	5.7	4.8	4.3	3.7	4.0	4.9	5.1	4.2	5.8	1,824
	1974	6.7	7.4	6.8	5.5	4.3	4.6	2.9	4.0	xxx	5.3	5.1	5.5	
	1975	5.9	7.4	5.1	5.0	4.1	4.2	3.3	3.3	4.1	4.4	5.8	5.1	1,747
	1977	4.8	5.2	5.1	4.5	3.9	4.1	3.5	4.3	5.9	5.9	5.3	7.2	1,815
	1978	7.2	6.3	6.0	4.2	4.6	4.5	4.2	3.9	3.6	4.1	5.0	4.9	1,777
	Average	5.9	6.1	6.1	5.3	4.4	4.5	3.8	4.2	5.0	5.0	5.2	5.6	1,853

Mean Monthly Relative Humidity

BUGINYANYA Coffee Res

MEAN MONTHLY RELATIVE HUMIDITY (%) at 0600Z

YR/MONTH	Jan	Feb	Mar	Apr	May	Jun	Jul	Aug	Sep	Oct	Nov	Dec
1999												
2000												
2001												
2002												
2003												
2004												
2005	78	79	81	85	89	86	88	86	86	90	86	
2006	80	81		85	90	87	91	92				
2007	87	87	89	86	87	93	89	86	88	86		
2008	86	80	85	87	86							
MEAN	83	82	85	86	88	89	89	88	87	88	86	

MEAN MONTHLY RELATIVE HUMIDITY(%) at 1200Z

YR/MONTH	JAN	FEB	MAR	APR	MAY	JUN	JUL	AUG	SEP	OCT	NOV	DEC
1999												
2000												
2001												
2002												
2003												
2004												
2005	82	81	81	87	94	89	91	89	91	97	86	
2006	90	85		94	93	95	95	96				
2007	85	81	80	78	92	89	92	93	95	94		
2008	85	87	88	88	83							
MEAN	86	84	83	87	91	91	93	93	93	96	86	

Entebbe Intl Airport

MEAN MONTHLY RELATIVE HUMIDITY(%) AT 0600Z

YR/MONTH	JAN	FEB	MAR	APR	MAY	JUN	JUL	AUG	SEP	OCT	NOV	DEC
1999												
2000	88	86	85	88	87	89	90	80	84	82	87	87
2001	89	85	85	86	85	86	83	86	86	87	87	86
2002	85	83	87	86	85	87	85	85				
2003	68	79	81	87	83	89	85	87	86	82	84	85
2004	83	75		86	80	81	79	85	83	82	83	83
2005												
2006												
2007												
2008	83	85	82	88	86	83	86	88	83	87	83	82
MEAN	83	82	84	87	84	86	85	85	84	84	85	85

MEAN MONTHLY RELATIVE HUMIDITY(%) AT 1200Z

YR/MONTH	JAN	FEB	MAR	APR	MAY	JUN	JUL	AUG	SEP	OCT	NOV	DEC
1999												
2000	67	69	66	77	76	72	71	63	70	70	72	73
2001	67	67	68	73	72	73	70	70	70	73	70	69
2002	68	65	72	75	72	69	68	69				
2003	71	61	65	71	72	79	69	72	71	70	69	67
2004	63	56		70	69	69	69	67	67	65	65	67
2005												
2006												
2007												
2008	62	64	70	74	74	72	70	71	68	73	69	60
MEAN	66	64	68	73	72	72	70	69	69	70	69	67

Mean Monthly Relative Humidity

GULU Met Station

MEAN MONTHLY RELATIVE HUMIDITY(%) AT 0600Z

YR/MONTH	JAN	FEB	MAR	APR	MAY	JUN	JUL	AUG	SEP	OCT	NOV	DEC
1999												
2000	56	50	58	76	78	76	83	83	78	80	72	63
2001	57	56	72	80	82	82	86	86	81	80	75	62
2002	58	47	74	78	82	83	79	86	77	79	78	63
2003	58	54	63	74	78	82	85	84	75	70	72	60
2004	64	50	63	79	74	74	75	83	78	74	69	55
2005												
2006												
2007												
2008	57	53		76	77	77	84	85	79	81	66	57
MEAN	58	52	66	77	78	79	82	85	78	77	72	60

MEAN MONTHLY RELATIVE HUMIDITY(%) AT 1200Z

YR/MONTH	JAN	FEB	MAR	APR	MAY	JUN	JUL	AUG	SEP	OCT	NOV	DEC
1999												
2000	26	23	28	47	56	53	59	64	51	60	48	37
2001	25	24	45	55	60	60	61	59	58	56	54	35
2002	30	22	46	51	58	56	55	57	49	53	53	41
2003	30	23	36	49	54	58	60	69	50	44	50	39
2004	36	25	31	54	51	50	47	57	53	48	50	35
2005												
2006												
2007												
2008	30	29		50	55	54	60	61	55	59	45	30
MEAN	30	24	37	51	56	55	57	61	53	53	50	36

JINJYA Met Station

MEAN MONTHLY RELATIVE HUMIDITY(%) AT 0600Z

YR/MONTH	JAN	FEB	MAR	APR	MAY	JUN	JUL	AUG	SEP	OCT	NOV	DEC
1999												
2000	76	71	76	82	82	79	84	79	80	77	78	83
2001	80	78	76	83	83	81	85	86	82	82	79	79
2002	83	72	81	80	82	80	80	80	77	78	83	84
2003	82	75	76	82	84	85	86	87	82	79	80	77
2004	76	72	77	83	81	77	76	83	81	79	78	79
2005	75	61	79	79	85	84	82	82	81	81	76	68
2006	63	71	84	82	86	83	84	84	79	75	86	85
2007	84	79	74	77	83	84	85	84	86	78	75	51
2008	77	80	78	82	83	84	86	84	83	83	81	75
MEAN	77	73	78	81	83	82	83	83	81	79	80	76

MEAN MONTHLY RELATIVE HUMIDITY(%) AT 1200Z

YR/MONTH	JAN	FEB	MAR	APR	MAY	JUN	JUL	AUG	SEP	OCT	NOV	DEC
1999												
2000	44	43	50	59	64	54	51	56	53	56	60	61
2001	55	52	54	62	63	62	63	59	60	64	58	53
2002	59	45	59	64	63	57	54	59	58	57	66	58
2003	55	48	57	65	66	64	61	64	57	58	58	58
2004	54	50	54	61	62	54	51	55	55	53	54	51
2005	46	39	56	57	62	60	54	55	58	54	52	39
2006	41	47	58	62	66	60	53	53	54	56	66	61
2007	59	58	51	58	62	62	64	65	60	55	56	49
2008	49	52	57	59	61	61	66	62	55	59	55	48
MEAN	51	48	55	61	63	59	57	59	57	57	58	53

Mean Monthly Relative Humidity

LIRA HGETTA AgroMet Station

MEAN MONTHLY RELATIVE HUMIDITY(%) AT 0600Z

YR/MONTH	JAN	FEB	MAR	APR	MAY	JUN	JUL	AUG	SEP	OCT	NOV	DEC
1999												
2000	58	54	61	79	78	74	80	82	77	73	73	69
2001	71	63	73	76	79	78	81	82	79	79	76	64
2002	62	52	81	75	74	75	76	76	69	74	75	66
2003	63	63	67	77	80	83	86	84	78	76	75	
2004	70	59	72	74	77	76	76	82	75	77	78	69
2005	62	53	71	73	82	77	80	80	73	79	66	53
2006												
2007												
2008												
MEAN	64	57	71	76	78	77	80	81	75	76	74	64

MEAN MONTHLY RELATIVE HUMIDITY(%) AT 1200Z

YR/MONTH	JAN	FEB	MAR	APR	MAY	JUN	JUL	AUG	SEP	OCT	NOV	DEC
1999												
2000	25	23	26	53	56	50	55	57	49	53	51	39
2001	37	30	52	55	59	56	57	57	55	51	54	40
2002	36	28	49	52	59	54	55	55	46	51	50	45
2003	37	29	39	50	58	55	58	59	50	48	50	
2004	41	33	36	59	54	55	51	53	53	51	54	40
2005	32	26	47	49	61	58	58	57	49	55	40	30
2006												
2007												
2008												
MEAN	35	28	42	53	58	55	56	56	50	52	50	39

MAKERERE University

MEAN MONTHLY RELATIVE HUMIDITY(%) AT 0600Z

YR/MONTH	JAN	FEB	MAR	APR	MAY	JUN	JUL	AUG	SEP	OCT	NOV	DEC
1999	79	63	83	80	82	80	85	84	84	86	83	83
2000	81	78	82	82	84	81	83	85	80	79	83	83
2001	82	84	82	85	85	84	83	84	82	85	87	83
2002	83	83	86	87	85	84	82	83	81	81	87	82
2003	84	75	76	83	85	85	87	86	84	80	83	78
2004	82	73	82	84	80	81	74	83	84	83	80	83
2005	74	74	81	80	85	79	82	81	81	78	75	68
2006	47	45	57	60	66	63	60	62	61	64	58	44
2007												
2008	82	84	83	87	86	81	83	87	81	86	78	80
MEAN	77	73	79	81	82	80	80	82	80	80	79	76

MEAN MONTHLY RELATIVE HUMIDITY(%) AT 1200Z

YR/MONTH	JAN	FEB	MAR	APR	MAY	JUN	JUL	AUG	SEP	OCT	NOV	DEC
1999	52	36	59	61	64	60	65	65	63	73	62	60
2000	50	51	54	63	64	62	59	62	58	65	64	65
2001	60	52	62	69	64	67	65	64	65	64	69	64
2002	65	56	65	64	64	63	57	59	62	61	66	58
2003	60	51	53	61	61	69	66	66	61	59	61	56
2004	57	50	52	62	58	58	49	61	61	66	62	59
2005	74	74	81	80	85	79	82	81	81	78	75	68
2006	48	61	67	69	78	67	62	58	63	67	72	69
2007												
2008	57	65	64	64	70	63	64	66	61	65	66	59
MEAN	58	55	62	66	68	65	63	65	64	66	66	62

Mean Monthly Relative Humidity

MASINDI Net Station

MEAN MONTHLY RELATIVE HUMIDITY(%) AT 0600Z

YR/MONTH	JAN	FEB	MAR	APR	MAY	JUN	JUL	AUG	SEP	OCT	NOV	DEC
1999												
2000	69	63	66	74	81	79	85	89	85	85	81	78
2001	85	84	78	80	83	86	82	89	88	88	83	74
2002	71	66	80	60	81	82	83	87	85	85	84	78
2003	79	65	74	81	83	86	90	84	84		74	78
2004	76	66	81	85	79	82	77	87	87	82		77
2005	39	34	52	55	64	68	62	62	62	56	38	37
2006												
2007												
2008	76	73	81			80	87	88	87	89	79	75
MEAN	71	64	73	73	79	80	81	84	83	81	73	71

MEAN MONTHLY RELATIVE HUMIDITY(%) AT 1200Z

YR/MONTH	JAN	FEB	MAR	APR	MAY	JUN	JUL	AUG	SEP	OCT	NOV	DEC
1999												
2000	37	43	40	56	58	54	63	69	63	69	60	59
2001	68	63	59	62	64	65	59	69	65	66	65	48
2002	44	36	57	81	62	62	60	64	65	66	66	58
2003	48	40	55	64	61	64	68	68	68		66	54
2004	48	41	53	60	59	60	57	63	64	67		51
2005	68	67	74	75	86	85	88	86	85	77	69	67
2006												
2007												
2008	53	50	58			60	64	64	68	72	58	45
MEAN	52	49	57	66	65	64	66	69	68	70	64	55

SOROTI Met Station

MEAN MONTHLY RELATIVE HUMIDITY(%) AT 0600Z

YR/MONTH	JAN	FEB	MAR	APR	MAY	JUN	JUL	AUG	SEP	OCT	NOV	DEC
1999												
2000	58	67	67	77	79	77	82	83	75	74	73	72
2001	73	66	73		82	83	81	84	78	78	77	64
2002	68	59	77	79	80	78	73	76	72	77	77	75
2003	68	63	70	76	82	82	85	82	80	74	74	67
2004	71	64	75	84	80	79	80	81	81	72	74	65
2005	57	57	73	77	79	78	79	77	72	75	65	51
2006	57	60	81	81	82	75	79	79	77	72	81	76
2007	69	77	73	77	80	84		84	81	72	69	62
2008	69	67	80	80	81	78	80	82	78	83	70	66
MEAN	66	64	74	79	81	79	80	81	77	75	73	66

MEAN MONTHLY RELATIVE HUMIDITY(%) AT 1200Z

YR/MONTH	JAN	FEB	MAR	APR	MAY	JUN	JUL	AUG	SEP	OCT	NOV	DEC
1999												
2000	27	32	35	45	53	52	54	55	49	51	47	43
2001	43	31	46	55	56	58	60	56	51	53	52	35
2002	40	31	47	50	57	54	46	50	45	50	49	44
2003	39	30	40	47	57	56	58	58	50	45	49	44
2004	45	42	43	61	55	54	50	57	54	45	48	43
2005	38	29	46	49	57	55	54	52	49	48	41	29
2006	32	40	52	55	59	51	53	53	49	49	59	51
2007	43	49	40	45	55	62		58	59	48	45	36
2008												
MEAN	38	36	44	51	56	55	54	55	51	49	49	41

Mean Monthly Relative Humidity

TORORO Met Station

MEAN MONTHLY RELATIVE HUMIDITY(%) AT 0600Z

YR/MONTH	JAN	FEB	MAR	APR	MAY	JUN	JUL	AUG	SEP	OCT	NOV	DEC
1999												
2000	65	59	80	80		80	82	85	77	81	78	79
2001	83	80	81	85	87	85	85	85	83	83	83	71
2002	81	68	83	80	82	83	79	84	78	80	82	83
2003	82	68	77	77	83	84	87	86	83	81	83	73
2004	78	71	80	82	81	84	79	84	79	80	79	79
2005	73	61	77	77	84	82	83	83	81	79	74	63
2006	61	66	83	84	84	82	85	83	82	80	86	85
2007	83	78	75	78	83	85	86	87	85	79	79	70
2008												
MEAN	76	69	80	80	83	83	83	85	81	80	81	75

MEAN MONTHLY RELATIVE HUMIDITY(%) AT 1200Z

YR/MONTH	JAN	FEB	MAR	APR	MAY	JUN	JUL	AUG	SEP	OCT	NOV	DEC
1999												
2000	34	33	50	55		60	60	65	60	64	60	63
2001	60	55	55	67	71	68	66	65	66	67	68	53
2002	61	47	65	68	70	65	61	61	58	65	69	64
2003	56	49	56	64	67	71	66	62	63	59	64	56
2004	53	56	65	65	65	57	63	66	29	63	66	53
2005	52	44	60	66	72	65	64	66	64	64	58	43
2006	46	50	65	71	69	65	65	84	64	65		
2007	63	63	54	59	65	65	71	66	69	61	63	49
2008												
MEAN	53	50	59	64	68	65	65	67	59	64	64	54

Daily Mean Sunshine Hours

GULU Met Station

	Jan	Feb	Mar	Apr	May	Jun	Jul	Aug	Sep	Oct	Nov	Dec	Annual
Max. Record	11.4	11.7	11.7	11.7	11.8	11.9	11.6	11.7	11.3	11.5	11.6	11.3	11.9
Mean Max. in the month	11.1	11.3	11.1	11.4	11.5	11.4	10.9	11.1	11.2	11.2	11.2	11.2	11.2
Mean	9.3	8.4	7.8	7.3	8.2	7.9	6.3	6.8	8.1	8.2	8.3	8.9	7.9
Mean Min. in the month	3.3	1.1	0.6	1.3	1.5	1.7	0.5	0.8	2.7	2.2	2.2	2.2	1.7
Min. Record	0.0	0.0	0.0	0.0	0.0	0.1	0.0	0.0	0.3	0.7	0.0	0.3	0.0

SERERE Agric Station

	Jan	Feb	Mar	Apr	May	Jun	Jul	Aug	Sep	Oct	Nov	Dec	Annual
Max. Record	11.4	11.4	11.5	11.4	11.4	11.3	11.4	11.3	11.4	11.4	11.7	11.3	11.7
Mean Max. in the month	11.0	11.2	11.1	11.0	10.8	10.8	10.5	10.8	11.1	11.1	11.0	10.9	10.9
Mean	8.3	8.4	7.9	7.6	7.8	7.6	6.3	6.9	7.9	8.5	8.6	8.7	7.9
Mean Min. in the month	2.7	1.9	1.4	1.8	1.8	1.3	0.7	1.0	2.1	3.0	3.6	2.2	2.0
Min. Record	0.0	0.0	0.1	0.0	0.3	0.3	0.0	0.0	0.6	0.9	0.6	0.0	0.0

BUGUSEGE Coffee Res Stataion

	Jan	Feb	Mar	Apr	May	Jun	Jul	Aug	Sep	Oct	Nov	Dec	Annual
Max. Record	10.8	11.6	10.1	10.4	10.7	10.4	10.2	10.8	10.8	9.9	10.9	10.4	11.6
Mean Max. in the month	10.6	10.5	9.7	9.3	9.2	9.5	9.2	9.8	9.5	8.8	9.6	9.4	9.6
Mean	7.7	6.4	5.5	4.5	5.7	6.2	5.3	5.8	6.1	5.2	5.0	6.1	5.8
Mean Min. in the month	3.6	1.5	1.0	0.3	0.9	1.5	1.3	1.3	2.7	1.5	1.1	1.7	1.5
Min. Record	1.3	0.0	0.0	0.0	0.0	0.4	0.2	0.5	1.7	0.0	0.1	0.0	0.0

KAMPALA

	Jan	Feb	Mar	Apr	May	Jun	Jul	Aug	Sep	Oct	Nov	Dec	Annual
Max. Record	11.7	11.7	11.5	11.4	11.8	11.7	11.7	11.5	11.3	11.6	11.6	11.7	11.8
Mean Max. in the month	11.3	11.2	10.9	10.7	10.9	11.0	10.5	10.8	10.6	10.9	11.0	11.5	10.9
Mean	7.6	7.1	6.5	6.0	6.2	6.3	5.6	5.7	6.0	6.2	6.3	7.1	6.4
Mean Min. in the month	1.2	1.0	0.5	0.9	0.9	1.0	0.6	0.6	0.8	1.4	1.1	0.9	0.9
Min. Record	0.0	0.0	0.0	0.0	0.0	0.0	0.0	0.0	0.0	0.0	0.0	0.0	0.0

ENTEBBE

	Jan	Feb	Mar	Apr	May	Jun	Jul	Aug	Sep	Oct	Nov	Dec	Annual
Max. Record	11.8	11.7	11.2	11.5	11.7	11.6	11.5	11.7	11.4	11.9	11.9	11.8	11.9
Mean Max. in the month	11.3	11.0	10.8	10.5	10.8	10.5	10.8	10.9	10.7	10.9	11.1	11.2	10.9
Mean	7.5	7.1	6.6	6.0	6.2	6.3	6.4	6.3	6.4	6.5	6.6	6.8	6.6
Mean Min. in the month	1.0	0.7	0.5	0.8	0.7	0.6	0.6	0.5	0.5	1.0	0.7	0.7	0.7
Min. Record	0.0	0.0	0.0	0.0	0.0	0.0	0.0	0.0	0.0	0.0	0.0	0.0	0.0

NAMULONGE

	Jan	Feb	Mar	Apr	May	Jun	Jul	Aug	Sep	Oct	Nov	Dec	Annual
Max. Record	11.7	11.5	11.5	11.6	11.7	11.4	11.5	11.6	10.8	11.2	11.8	11.7	11.8
Mean Max. in the month	10.9	10.9	10.8	10.7	10.9	11.0	10.9	10.5	10.2	10.6	10.9	11.3	10.8
Mean	7.3	6.7	6.2	5.6	6.2	6.5	5.9	5.4	5.8	5.9	6.2	6.6	6.2
Mean Min. in the month	2.0	1.0	0.6	1.0	0.8	1.5	0.9	0.1	0.8	1.2	1.5	0.9	1.0
Min. Record	0.0	0.0	0.0	0.0	0.0	0.0	0.0	0.0	0.0	0.0	0.0	0.0	0.0

KITUUZA

	Jan	Feb	Mar	Apr	May	Jun	Jul	Aug	Sep	Oct	Nov	Dec	Annual
Max. Record	10.9	11.0	10.4	10.1	10.2	10.1	9.7	10.1	10.0	10.9	11.1	10.9	11.1
Mean Max. in the month	10.7	10.5	10.0	9.7	9.7	9.8	9.4	9.7	9.2	9.6	10.4	10.5	9.9
Mean	7.9	5.9	5.5	4.7	5.3	5.8	5.3	5.1	5.9	4.5	5.0	7.0	5.7
Mean Min. in the month	1.5	1.3	0.2	0.3	0.3	1.0	0.3	0.1	0.5	0.4	0.4	1.3	0.6
Min. Record	0.0	0.0	0.0	0.0	0.0	0.0	0.0	0.0	0.0	0.0	0.0	0.0	0.0

JINJA

	Jan	Feb	Mar	Apr	May	Jun	Jul	Aug	Sep	Oct	Nov	Dec	Annual
Max. Record	11.7	11.5	11.1	11.5	11.7	11.4	11.4	11.6	11.3	11.9	11.7	11.7	11.9
Mean Max. in the month	11.5	11.4	10.9	11.0	11.6	11.0	10.8	10.8	10.6	10.7	11.3	11.6	11.1
Mean	9.0	7.6	6.7	6.9	7.6	7.6	6.4	6.7	7.1	6.8	7.1	8.2	7.3
Mean Min. in the month	2.9	1.5	0.7	1.1	2.3	1.8	0.8	0.6	2.1	2.0	1.1	1.9	1.6
Min. Record	1.3	0.1	0.0	0.3	0.0	0.0	0.0	0.2	0.6	1.3	0.0	0.0	0.0

TORORO

	Jan	Feb	Mar	Apr	May	Jun	Jul	Aug	Sep	Oct	Nov	Dec	Annual
Max. Record	11.5	11.7	11.5	11.6	11.5	11.7	11.3	11.7	11.2	11.3	11.8	11.6	11.8
Mean Max. in the month	11.4	11.2	11.0	11.3	11.0	10.9	10.7	11.0	10.6	10.9	11.0	11.5	11.0
Mean	9.2	8.1	8.0	6.9	7.5	7.6	6.5	6.8	7.7	7.6	7.3	8.3	7.6
Mean Min. in the month	4.0	2.1	2.1	1.8	2.5	2.0	1.6	0.5	3.2	3.1	2.0	2.3	2.3
Min. Record	1.2	0.5	0.0	0.6	0.5	0.1	0.1	0.0	1.5	0.8	0.9	0.0	0.0

Data B
Hydrogeological Data

SourceID	District	County	Subcounty	Parish	Village	Source Name	UTM-X (m)	UTM-Y (m)	Date of Construction	Total Drilled Depth (m)	Depth To Bedrock (m)	Static Water Level (m)	Yield (m3/h)
DWD24829	ABIM	LABWOR	ABIM	WIAWER	WIAWER	WIAWER	572913	298806	2007/12/09	48	18	3.9	
DWD24830	ABIM	LABWOR	ABIM	KANU	ANINATA	ANINATA	569899	298675	2007/12/09	78	8	5.2	
DWD26637	ABIM	LABWOR	ABIM	ANINATA	ANINATA	ANINATA EAST	571017	300206	2008/02/22	42	19.82	18.05	
DWD27362	ABIM	LABWOR	ABIM	KANU	GERE-GERE	GEREGERE	567339	299549	2008/05/30	81	40.5	3.31	
DWD27336	ABIM	LABWOR	ALEREK	KATWANG	OTUMPLI P/S	OTUMPLI P/S	580301	308966	2008/05/13	59.8		2.77	
DWD27342	ABIM	LABWOR	ALEREK	ALORIT	OLEM	OLEM	581436	311750	2008/05/14	60.05	39	29.63	
DWD27356	ABIM	LABWOR	ALEREK	KOYA	BERATA	BERATA	581255	301289	2008/06/01	81	40	39.28	
DWD26652	ABIM	LABWOR	LOTUKEI	AWACH	BARLYEC	BARLYEC	565567	289459	2008/03/01	76.5	36	5.1	
DWD26654	ABIM	LABWOR	LOTUKEI	OPOROTH	PAMO	PAMO	566481	288452	2008/03/03	82	25	17.1	
DWD26655	ABIM	LABWOR	LOTUKEI	ARIDU	YARAYARA	YARAYARA	568452	275477	2008/03/03	81	13.41	0.4	
DWD27359	ABIM	LABWOR	LOTUKEI	ORWAMUGE	BARATANGA	BARATANGA	583750	281487	2008/05/27	76.5	11.15	0.32	
DWD24831	ABIM	LABWOR	MORULEM	KATABOK	GULONGER	GULONGER WEST	581361	282723	2007/12/11	54		5.2	
DWD26644	ABIM	LABWOR	MORULEM	ANEMO EAST	ANEMO EAST	ANEMO EAST	584705	286234	2008/02/26	81		33.08	
DWD26646	ABIM	LABWOR	MORULEM	ANGOLEBWA	OBOLOKOME	OBOLOKOME	587509	284975	2008/02/27	72		13.62	
DWD26648	ABIM	LABWOR	MORULEM	KATABOK	ARENGEPUA	ARENGEPUA	581243	290547	2008/02/28	72		11.45	
DWD26649	ABIM	LABWOR	MORULEM	KATABOK	AYWEL	AYWEL	584059	295435	2008/02/29	76.5	36	28.48	
DWD27347	ABIM	LABWOR	MORULEM	RACKOKO	BACHACOLO	BACHACOLO	580335	287663	2008/05/17	64.3	33	2.57	
DWD26638	ABIM	LABWOR	NYAKWAE	ROGOM	ATUTUWA	ATUTUWA	604438	279666	2008/02/23	72	31	30.95	
DWD26643	ABIM	LABWOR	NYAKWAE	PUPIKAMUYA	VELU	VELU	582126	281084	2008/02/24	76		2	
DWD19825	AMOLATAR	KIOGA	APUTI	AWONNYIMO	ABUTI	ABUTI	493406	196321	2004/05/03	60	36	12.6	
DWD19837	KIOGA	KIOGA	AWONANGIRO	ACWA II	ACWA II	ACWA II	497958	184630	2004/08/26	36	45	10.58	
DWD27504	AMOLATAR	KIOGA	APUTI	AKWON	AWINGWENG	AWINGWENG	487080	194097	2008/05/03	74.7	28.9	19.45	
DWD26043	AMOLATAR	KIOGA	MUNTU	AMOLATAR	OCAMOLUUM	OCAMOLUUM	482508	177995	2008/02/25	73.6	36.8	24.72	
DWD19846	AMOLATAR	KIOGA	NAMASALE	IZIGWE	IZIGWE	IZIGWE	459863	163570	2004/06/28	48.17	15.62	16.95	
DWD19847	AMOLATAR	KIOGA	NAMASALE	ACII	KINYANGA	KINYANGA	457347	172815	2004/05/07	63.52		17.24	
DWD18125	AMOLATAR	KIOGA	NAMASALE	NABWEYO	NAMASALE	NAMASALE	466730	171094	2005/12/23	72.1	51	51.01	
DWD24989	AMOLATAR	KIOGA	NAMASALE	ACII	AWIKORI P/S	AWIKORI	464668	175963	2007/06/01	63.64		40.24	
DWD26042	AMOLATAR	KIOGA	NAMASALE	ACII	KWOYO	KWOYO	459977	172346	2008/02/27	73.6	32.2	38.36	
DWD27508	AMOLATAR	KIOGA	NAMASALE	WABINYA	ARWOTOGIK	ARWOTOGIK	456084	168953	2008/05/10	51.3	28.9	22.42	
DWD26044	AMOLATAR	KIOGA	TOWN COUNCIL	ABURKOT	AROTOKWE	AROTOKWE	484644	181742	2008/02/06	83	36.8	20.28	
DWD15571A	AMURIA	AMURIA	ABARILELA	DODOS	ARUTE	ARUTE	584928	216503	2001/03/12	48.3	12	4.95	
DWD20456	AMURIA	AMURIA	ABARILELA	OJELAI	ADAKITOI	ADAKITOI	595263	212518	2005/02/22	43.79	34.61	16.57	
DWD27613	AMURIA	AMURIA	ABARILELA	OCAL	OCAL	OCAL	594990	215121	2008/12/01	58	40	4.98	
DWD25251	AMURIA	AMURIA	ASAMUK	ALAKI	TAKARAMIEM	TAKARAMIEM	576990	232443	2007/10/28	53.3	53.3	1.61	
DWD26089	AMURIA	AMURIA	ASAMUK	ALAKI	AKUM	AKUM	576720	232443	2008/04/17	74.42	74.42	4.95	
DWD15580	AMURIA	AMURIA	KUUU	ALERE	ALERE	ALERE	564428	212937	2001/05/20	66.35	34	24.24	
DWD17885	AMURIA	AMURIA	KUUU	AMUSUS	ADAKITOI	ADAKITOI	561976	240048	2003/04/06	60	28	6.93	
DWD17886	AMURIA	AMURIA	KUUU	AMIMLIL	ABRANGET PRIMARY SCHOOL	ABRANGET PRIMARY SCHOOL	566816	236237	2003/04/07	75	38	7.18	
DWD17887	AMURIA	AMURIA	KUUU	WILA	OLWATAI	OLWATAI	574832	232400	2003/04/09	66	18	0.6	
DWD17889	AMURIA	AMURIA	KUUU	WILA	AMOLOI	AMOLOI	573054	230050	2003/04/11	72	14	8.14	
DWD20528	AMURIA	AMURIA	KUUU	ABIA	AKULAR	AKULAR	569813	222534	2005/07/06	49	43	5.95	
DWD25265	AMURIA	AMURIA	KUUU	KUUU	ACOMAI	ACOMAI	565927	225565	2007/10/31	61.6	61.6	3.8	
DWD25267	AMURIA	AMURIA	KUUU	KUUU	AGALJIBU	AGALJIBU	574653	237130	2007/11/06	52.9	52.9	4.37	
DWD25268	AMURIA	AMURIA	KUUU	WILA	APEDUDU	APEDUDU	570052	234619	2008/03/17	51.02	51	3.8	
DWD25274	AMURIA	AMURIA	KUUU	ALERE	ABOTA	ABOTA	572891	244306	2007/11/20	88.1	88.1	0.64	
DWD25281	AMURIA	AMURIA	KUUU	AMUSUS	AMOTOT	AMOTOT	564323	237309	2007/12/18	60	60	5.03	
DWD26022B	AMURIA	AMURIA	KUUU	ABIA	OREBAI	OREBAI	566803	217849	2008/03/16	57.02	51.02	6.53	
DWD26122	AMURIA	AMURIA	KUUU	OCOCIA	ADUKA	ADUKA	553271	224985	2008/04/12	79.09	79.09	8.05	
DWD27615	AMURIA	AMURIA	KUUU	AMIMLIL	MORU	MORU	565857	230802	2008/07/21	52	40	5.82	
DWD27616	AMURIA	AMURIA	KUUU	AMIMLIL	OMECHA	OMECHA	565012	235320	2008/12/16	52	40	5.83	
DWD27617	AMURIA	AMURIA	KUUU	ALERE	OGENGERA	OGENGERA	570313	235285	2008/12/18	58	40	5.67	
DWD20047	AMURIA	AMURIA	MORUNGATUNY	OGANGUI	OGANGUI	OGANGUI	565943	243110	2005/01/19	64	28	7.02	
DWD20048	AMURIA	AMURIA	MORUNGATUNY	OLWA	OLWA	OLWA	565943	243110	2005/01/21	86.68	27	5.6	
DWD20518	AMURIA	AMURIA	MORUNGATUNY	OCHOZIA	OCHOZIA HEALTH CENTRE	OCHOZIA HEALTH CENTRE	552496	227772	2005/04/08	76	60	10.05	
DWD20531	AMURIA	AMURIA	MORUNGATUNY	MORUNGATUNY	ACHELE	ACHELE	558556	238122	2005/07/15	58		4.71	
DWD20532	AMURIA	AMURIA	MORUNGATUNY	MORUNGATUNY	MORU	MORU	553707	233965	2005/07/27	49	28	8.7	
DWD24051	AMURIA	AMURIA	MORUNGATUNY	MORUNGATUNY	OCOCIA	OCOCIA	552087	229850	2007/04/06	61	21	10.95	
DWD26121	AMURIA	AMURIA	MORUNGATUNY	ACOWA	AKORE	AKORE	549450	223935	2008/04/11	93.1	93.1	7.9	
DWD20533	AMURIA	AMURIA	ORUNGO	ORUNGO	OMARATOK	OMARATOK	552633	225440	2005/07/19	43	19	5.09	
DWD25276	AMURIA	AMURIA	ORUNGO	OKUDE	OJAMA	OJAMA	541132	231380	2007/12/14	55.2	55.2	5.31	
DWD25277	AMURIA	AMURIA	ORUNGO	ORUNGO	CUTUK	CUTUK	545441	227555	2007/12/15	64.4	64.4	6.86	
DWD25278	AMURIA	AMURIA	ORUNGO	ORUNGO	OGONGORA	OGONGORA	589137	224883	2007/12/16	50.6	50.6	6.77	
DWD26117	AMURIA	AMURIA	ORUNGO	ORUNGO	DOKOLO	DOKOLO	549679	222510	2008/04/07	70.1	70.1	9.3	
DWD27852	AMURIA	AMURIA	ORUNGO	ORUNGO	OJELAI	OJELAI	549400	215449	2008/09/20	73.32	32.1	7	
DWD27853	AMURIA	AMURIA	ORUNGO	OKUDE	OTUBET	OTUBET	544255	233370	2008/09/22	73.38	23	5.45	
DWD19483	AMURIA	AMURIA	WERA	AMOLO	OMUNAL AMOLO	Omunal Amolo P/s	591579	205957	2004/07/19	51	51	0.626	
DWD21817	AMURIA	AMURIA	WERA	WERA	WERA	WERA	583726	206656	2005/11/24	43.26	37	6.93	

SourceID	District	County	Subcounty	Parish	Village	Source Name	UTM-X (m)	UTM-Y	Date of Construction	Total Drilled Depth (m)	Depth To Bedrock (m)	Static Water Level (m)	Yield (m ³ /h)
DWD26229	APAC	KOLE	ALITO	AKWRODOT	LWALLA P7 SCH	LWALLA P7 SCH	482385	261041	2008/04/24	100.98	40.12	11.58	0.5
DWD26530	APAC	KOLE	ALITO	APALA	AGWENOTONGWVELO	AGWENOTONGWVELO	471470	258797	2008/04/20	73.4	9.28	7.75	1.02
DWD27535	APAC	KOLE	ALITO	AYARA	WITIM	WITIM	489568	258738	2008/06/07	93	55.59	9.04	0.54
DWD25954	APAC	KOLE	AUTO	APALA	ACHANKADO	ACHANKADO	474990	264287	2007/12/01	46	26.27	7.51	2
CD2542	APAC	KOLE	AYER	AYER	AYER IDC	AYER IDC	466640	252380	1960/07/16	94.25	22.3	10.07	3.13
CD2859	APAC	KOLE	AYER	AYER	AYER	AYER R.C.S.SCHOOL	466640	250540	1961/12/31	71.37	8.85	5.19	2.86
CD3770	APAC	KOLE	AYER	AYER	AYER	AYER PUBLIC SCHOOL	466640	252380	1966/09/18	124.44	22.27	7.02	2.72
DWD15983	APAC	KOLE	AYER	AYER	AYER	AYER	468197	253607	2001/06/07	42.3	27	8.5	4.3
DWD15985	APAC	KOLE	AYER	AYER	BUNG	BUNG	466698	252557	2001/06/16	39.69	23.5	11.5	6
dwel17674	APAC	KOLE	AYER	AYER	AOKO	AOKO	467066	253266	2003/01/25	60	52	8.65	4.8
dwel17675	APAC	KOLE	AYER	AYER	Akoidiehe	Akoidiehe	470014	251402	2003/02/01	80	36	9.52	1.2
DWD19834	APAC	KOLE	AYER	ILERA	OKARO	OKARO	479051	252953	2004/01/05	52.22	21.27	9.14	1.8
DWD26715	APAC	KOLE	AYER	AYER	AKWANY CINGI	AKWANY CINGI	459981	246520	2008/04/15	86.6	27.5	5.16	1.46
DWD26723A	APAC	KOLE	AYER	OKWOR	AKWOR P/S	AKWOR P/S	467015	249462	2008/04/20	24	85.7	9.15	1.97
GS 1969	APAC	KOLE	AYER	ABUR	ANYWAL	ANYWAL	455520	245020	1983/05/27	64.1	22.9	12.2	3.54
CD 2850	APAC	KOLE	BALLA	BALLA	ABERDANGOTO	ABERDANGOTO	475910	245000	1961/12/09	47.6	6.1	1.53	4.77
CD 2968	APAC	KOLE	BALLA	BALLA	BALLA	BALLA N.A.C.SCHOOL	472200	243150	1962/07/13	105.8	21.4	11	1.09
CD 3495	APAC	KOLE	BALLA	AGEGE	ABILONINO	ABILONINO C. U. SCHOOL	461080	246850	1965/04/24	88.76	21.1	19.52	0.63
CD 3809	APAC	KOLE	BALLA	AGEGE	ALEMA	ALEMI C.U.SCHOOL	462940	248700	1966/11/25	88.5	8.54	12.81	0.62
CD 83	APAC	KOLE	BALLA	AGEGE	BALLA	BALLA	472200	243150	1941/04/03	35.4	26.5	14.03	4.8
dwel18624	APAC	KOLE	BALLA	AGEGE	Alenn P/S	Alenn P/S	476085	248109	2003/06/19	42.17	30	13.84	4.15
dwel19650	APAC	KOLE	BALLA	BALLA	Teoyung	Teoyung	472591	245953	2004/05/23	55.93	37.57	18.27	1.04
DWD21823	APAC	KOLE	BALLA	BALLA	BALLA	BALLA	470909	242389	2005/12/16	73.82	25	9.45	0.85
DWD26718	APAC	KOLE	BALLA	AUMI	ABANGOLAM	ABANGOLAM	466263	243830	2008/04/19	81.4	37	9.55	0.6
DWD27296	APAC	KOLE	BALLA	AGEGE	AGEGELELA	AGEGELELA	469441	228209	2008/04/21	90.55	15	7.7	1.07
GS 1268	APAC	KOLE	BALLA	BALLA	BALLA	BALLA MODEL FARM	472200	243150	1971/04/30	45.8	18.9	6.1	4.2
WDD 3088	APAC	KOLE	BALLA	BALLA	BALLA	BALLA	472200	241310	1989/11/23	36	24	6.1	2.5
WDD 4697	APAC	KOLE	BALLA	BALLA	BALLA	BALLA ORPHANAGE	472200	243150	1991/11/12	75	30	11.1	1.2
DWD27554	APAC	KOLE	KOLE	ALITO	TEKWORO	TEKWORO	478441	268939	2008/06/08	74	36.59	15.38	0.34
DWD23479	APAC	KOLE	KOLE	ADTEL LOGO	DULA	DULA	485304	268856	2007/09/04	37.7	37.7	4.82	1
DWD23480	APAC	KOLE	OTWAL	OWAKA	OWAKA	owaka	486119	271361	2007/09/12	52.4	52.4	4.82	3
dwel19653	APAC	KWANIA	ABONGOMOLA	ACUNGI	BARACER	Baracer. B	479008	219410	2004/06/11	53.04	33	23.92	0.75
DWD27323	APAC	KWANIA	ABONGOMOLA	ABANY	ANGINY	ANGINY	474315	221814	2008/05/05	77.16	33	9.1	1.19
DWD28256	APAC	KWANIA	ABONGOMOLA	AMORIGOGA	AGOLWVELO	AGOLWVELO	485210	220945	2008/11/21	81.5	32.05	11.1	0.79
CD 1686	APAC	KWANIA	ADUKU	ADYEDA	ADUKU SCHOOL	ADUKU SCHOOL	468490	222890	1956/11/26	89.7	35.08	23.18	2.59
CD 1699	APAC	KWANIA	ADUKU	ADYEDA	APIRE	APIRE	464780	224750	1956/12/18	76.2	27.1	4.88	1.15
CD 2929	APAC	KWANIA	ADUKU	ACUNGI	ACUNGI	ABONGAMOLA	477760	221050	1962/05/17	62.5	23.2	4.88	6.54
CD 3063	APAC	KWANIA	ADUKU	AKALI	TELELA	TELELA SCHOOL	479610	230260	1963/03/18	128.4	12.4	7.6	2.2
CD 3104	APAC	KWANIA	ADUKU	ADYEDA	ADUKU DISPENSARY	ADUKU DISPENSARY	470340	221050	1963/05/13	99.4	29	10.98	4.99
CD 3332	APAC	KWANIA	ADUKU	ADYEDA	ADUKU	GIRL'S SCHOOL	468490	221050	1964/06/24	86.9	28.1	12.2	3.6
CD 682	APAC	KWANIA	ADUKU	ALIRA	ALIRA	ALIRA	472200	228420	1950/08/17	55.2	40	21.96	0.95
CD 687	APAC	KWANIA	ADUKU	ADYEDA	ADYEDA	ADYEDA	466640	224750	1950/08/31	51.2	26.5	17.1	1
CD 698	APAC	KWANIA	ADUKU	ONGOCENG	AKWON	AKWON	472200	215520	1950/10/24	87.5	27.8	34.77	0.64
DS 70	APAC	KWANIA	ADUKU	ADYEDA	ADUKU SCHOOL QUARTER	ADUKU SCHOOL QUARTER III	468490	221050	1934/10/29	46.97			1.589
dwel17111	APAC	KWANIA	ADUKU	ONGOCENG	Anginyi	Anginyi	469818	219080	2002/11/19	78	60	15.55	20.49
dwel17664	APAC	KWANIA	ADUKU	ONGOCENG	Otorongole	OTORONGLE ACULA	470425	221237	2013/11/02	60	42	12.38	0.75
dwel19652	APAC	KWANIA	ADUKU	ONGOCENG	Alveli	Alveli	473702	216079	2004/06/06	58.93	37.51	29.07	6.75
dwel19654	APAC	KWANIA	ADUKU	ABOKO	Amira A	Amira A	464533	217859	2004/06/15	43.65	39	8.38	2.25
DWD27303	APAC	KWANIA	ADUKU	ALIRA	BUNG	BUNG	471366	230654	2008/04/24	81.2	39	27.45	1.5
DWD28253	APAC	KWANIA	ADUKU	APIRE	ACUT	ACUT	466541	222290	2008/04/15	81.4	31.95	19.48	1.33
WDD 0224	APAC	KWANIA	ADUKU	ADYEDA	ADUKU R.C.SCHOOL	ADUKU R.C.SCHOOL	468490	221050	1973/09/25	87	28.1	10.7	4.1
WDD 0225	APAC	KWANIA	ADUKU	ADYEDA	AKOT	AKOT P.SCHOOL	472200	228420	1994/09/21	62	37.5	11.05	0.72
WDD 0226	APAC	KWANIA	ADUKU	ADYEDA	ADUKU T.C	ADUKU T.C	468490	225580	1984/09/29	110.7	22.52	15.05	0.792
WDD 0238	APAC	KWANIA	ADUKU	ABOKO	ABOKO P.SCHOOL	ABOKO P.SCHOOL	466640	217380	1984/09/26	62	38.2	25.84	5.4
WDD 0311	APAC	KWANIA	ADUKU	ADYEDA	APIRE P.SCHOOL	APIRE P.SCHOOL	466640	224750	1984/10/31	61.7	38	36.8	1.9
WDD 0316	APAC	KWANIA	ADUKU	ADYEDA	GWERI-ADYENDA	GWERI-ADYENDA	451820	250540	1984/11/20	85.5	13.4	36.8	0.4
WDD 0327	APAC	KWANIA	ADUKU	ONGOCENG	ABANY	ABANY	470340	221050	1984/12/05	62	28.8	28.8	1.8
WDD 0331	APAC	KWANIA	ADUKU	ONGOCENG	ONGOCENG	ONGOCENG	453670	232120	1985/01/09	68	33	13.7	0.9
WDD 0339	APAC	KWANIA	ADUKU	ADYEDA	ADUKU TOWN	ADUKU TOWN	470340	221050	1999/06/05	80.3	26.4	6.04	1
WDD 0391	APAC	KWANIA	ADUKU	ABOKO	ABOKO CORNER	ABOKO CORNER	466640	219220	1984/11/29	68.1	40.6	8.84	2.8
WDD 0393	APAC	KWANIA	ADUKU	ABWONG	ABWONG	OJONGO	481470	228420	1985/01/19	74.1	14.6	5.7	1.2
WDD 0414	APAC	KWANIA	ADUKU	ADYEDA	ANYWAL	ANYWAL	466640	224710	1984/01/29	64.1	32.9		0.45
WDD 4698	APAC	KWANIA	ADUKU	ACUNGI	OCERICANI	OCERICANI	477760	219200	1985/01/26	63	44.7		2.5
CD 2444	APAC	KWANIA	ADUKU	ADYEDA	ADUKU S.S	ADUKU SECONDARY	470340	221050	1991/11/15	63	36		0.8
CD 3439	APAC	KWANIA	CAWENTE	ABULI	AMWONO	AMWONO	487020	208150	1960/02/10	101.9	35.1	30.2	2.18
CD 623	APAC	KWANIA	CAWENTE	ANWANGI	ABULI SCHOOL	ABULI SCHOOL	487020	208150	1965/01/20	106.5	30.8	43.21	5.21
					ANWANGI	ANWANGI	501850	211840	1950/02/06	33.5	17.7	9.46	0.82

SourceID	District	County	Subcounty	Parish	Village	Source Name	UTM-X (m)	UTM-Y (m)	Date of Construction	Total Drilled Depth (m)	Depth To Bedrock (m)	Static Water Level (m)	Yield (m³/h)
CD 965	APAC	MARUZI	AKOKORO	AYAGO	AYAGO	AYAGO	440680	200810	1953/03/31	57	19.83	30.2	0.66
DWD16659	APAC	MARUZI	AKOKORO	AKOKORO	ONYANYI	ONYANYI	443674	191951	2002/01/14	91.9	91.9	37.66	2.25
DWD16660	APAC	MARUZI	AKOKORO	AKOKORO	Arcowitongali	Arcowitongali	433375	200433	2002/01/15	91.9	91.9	47.18	0.73
DWD18621	APAC	MARUZI	AKOKORO	AKOKORO	APALAMIO	APALAMIO	456862	188054	2004/05/17	73.9	73.9	18.15	2.239
DWD18623	APAC	MARUZI	AKOKORO	AKOKORO	ALARO	ALARO CHELL	448348	190420	2004/05/23	105.8	22	43.73	0.522
DWD21824	APAC	MARUZI	AKOKORO	AYEOLYEC	AKOKORO	AKOKORO	432330	187859	2005/12/17	49.46	37	16.07	7
DWD26536	APAC	MARUZI	AKOKORO	KUNGU	ABUDAMA	ABUDAMA	450094	189113	2008/05/10	112.83	27.59	41.94	6.12
DWD26537	APAC	MARUZI	AKOKORO	AYAGO	KAYEI	KAYEI	430605	185887	2008/05/12	82.5	18.54	8	1.2
DWD26892	APAC	MARUZI	AKOKORO	KUNGU	KUNGU HU	KUNGU HU	403349	188795	2008/05/11	82		46.97	0.5
DWD27536	APAC	MARUZI	AKOKORO	ALARO	RIGA	KIGA	448894	184700	2008/06/20	73.99	9.2	5.34	2
DWD0127	APAC	MARUZI	AKOKORO	AWILA	AWILA TDC	AWILA TDC	431410	197120	1984/07/19	79.3	44		2.52
DWD0130	APAC	MARUZI	AKOKORO	KUNGU	ABUDAMA	PILOT SCHOOL	407310	189770	1984/07/16	93.4	50.8		1.5
DWD0132	APAC	MARUZI	AKOKORO	AYAGO	AMUN	AMUN P. SCHOOL	440680	200810	1984/07/24	106.6	26.9		
DWD0133	APAC	MARUZI	AKOKORO	AYAGO	AMUN	AMUN	440680	200810	1984/07/26	81.4	18.3		
DWD0145	APAC	MARUZI	AKOKORO	AYAGO	AYAGO CENTRAL	AYAGO TDC	440680	200810	1984/07/05	86.5	208.10	9.27	0.8
DWD0146	APAC	MARUZI	AKOKORO	AYAGO	AYUMI	AYUMI P. SCHOOL	440680	208170	1984/07/10	116.9	25.9	110.8	
DWD0150	APAC	MARUZI	AKOKORO	AYAGO	AYUMI	AYUMI COOP. SOCIETY	440680	208170	1984/07/19	80.3	23	24.4	0.6
DWD0156	APAC	MARUZI	AKOKORO	AKOKORO	AKOKORO	AKOKORO TRADING CENTRE	433260	187910	1984/08/04	62.1	13.7	8.75	14.4
DWD0160	APAC	MARUZI	AKOKORO	AWILA	AWILODYANG	AWILODYANG	440720	305820	1984/08/06	91.9	7.35	18.25	
DWD0411	APAC	MARUZI	AKOKORO	AWILA	ANGU	ANGU	429560	198970	1985/01/18	86.6	43.7		2.4
CD 959	APAC	MARUZI	APAC	AKERE	KULO OMELE	KULO OMELE (OLELPEK)	449950	208170	1953/02/23	60	24	37.5	0.86
DWD16655	APAC	MARUZI	APAC	AKERE	AKULI P.SCH	AKULI P.Sch	442664	208961	2001/12/17	79.81	37.23	27.92	4
DWD18617	APAC	MARUZI	APAC	ATIK	ANGIC	ANGIC	442701	222573	2004/05/08	78.4	27	9.75	0.922
DWD18619	APAC	MARUZI	APAC	ABEDI	WITIM B	WITIM B	472591	245953	2004/05/12	92.3	23	16.36	0.346
DWD20464	APAC	MARUZI	APAC	EAST WARDS	BATA S S	BATA S S	448204	208424	2004/10/21	60	30	21.17	0.4
DWD25968	APAC	MARUZI	APAC	AKERE	AMINGTENG	AMINGTENG	448994	212001	2008/01/14	42	18	10.83	1
DWD26284	APAC	MARUZI	APAC	AKERE	TE-IBA	TE-IBA	448187	212863	2008/11/22	64.32		35.26	1.41
DWD26541	APAC	MARUZI	APAC	AKERE	ATEK	ATEK	440420	218670	2008/05/22	107.08	27.8	27.38	0.5
DWD26545	APAC	MARUZI	APAC	ATANA	LABEI	LABEI	460446	213382	2008/05/19	86	9.28	29.05	0.6
DWD0055	APAC	MARUZI	APAC	AKERE	AMITENG	AMITENG	449950	211860	1984/05/28	86	19	25.9	
DWD0056	APAC	MARUZI	APAC	AKERE	ANGAYIRI	ANGAYIRI	459220	215540	1984/05/23	62	37	38.43	0.6
DWD0059	APAC	MARUZI	APAC	AKERE	AKERE	AROCHA P. SCHOOL	457370	217380	1984/05/29	56	33	21.19	0.46
DWD0060	APAC	MARUZI	APAC	AKERE	OLILI	AKERE SHQ	448100	219230	1984/06/12	104.7	36.6		
DWD0076	APAC	MARUZI	APAC	AKERE	ANYAPO	AKULI P.SCHOOL	446250	217380	1984/05/17	73.4	24.9	8	1.4
DWD0078	APAC	MARUZI	APAC	AKERE	TEIBU	LWALA	457370	217380	1984/06/06	93.3	26.3	29.05	
DWD0122	APAC	MARUZI	APAC	AKERE	HOSPITAL	AKERE HOSPITAL	448100	221070	1966/03/06	106.8	19.5	13.72	4.99
CD 3635	APAC	MARUZI	APAC	WESTERN WARD	HOSPITAL	AKERE HOSPITAL	448100	219230	1966/05/11	122	29	14.34	4.99
CD 3798	APAC	MARUZI	APAC	WESTERN WARD	HOSPITAL	APACH HOSPITAL NO.2	448100	221070	1966/06/20	122.9	29	19.52	11.67
DWD18620	APAC	MARUZI	APAC	EASTERN WARD	HOSPITAL	AGABA UPPER C	450340	218666	2004/05/14	92.2	24	13.98	0.72
GS 1943	APAC	MARUZI	APAC	EASTERN WARD	HOSPITAL	APAC HOSPITAL NO.1	448100	219230	1975/10/21	62.2	24.4	13.12	4.54
DWD0057	APAC	MARUZI	APAC	EASTERN WARD	OYITE OIOK	MEMORIAL 1	448100	221070	1984/05/25	62	34		0.9
DWD0074	APAC	MARUZI	APAC	WESTERN WARD	APAC CENTRAL	CENTRAL	559310	221060	1984/05/07	62.5	29.5		1
DWD0075	APAC	MARUZI	APAC	EASTERN WARD	AKAR SENIOR	STAFF QUARTERS	448100	221070	1984/05/12	104.2	25	10	1.2
DWD0077	APAC	MARUZI	APAC	EASTERN WARD	AKAR	AKAR BARRACKS	455220	219220	1984/05/18	87.4	26.4	18.39	1.35
DWD0142	APAC	MARUZI	APAC	EASTERN WARD	OYITE OIOK	MEMORIAL CENTRE	448100	221070	1984/06/18	61.4	26.4	9.5	4
DWD0143	APAC	MARUZI	APAC	EASTERN WARD	OYITE OIOK	MEMORIAL CENTRE	448100	221070	1984/06/20	86.4	25.8	15.68	7.2
CD 2868	APAC	MARUZI	CEGERE	TEBOKE	TEBOKE DISPENSARY	TEBOKE DISPENSARY	453670	241330	1962/02/03	105	29.6	15	3.3
DWD18618	APAC	MARUZI	CEGERE	BARODILO	LOLOANGO	LOLOANGO	457487	238206	2004/05/10	83	54	9.1	0.774
DWD16661	APAC	MARUZI	IBUJE	AGANGA	Watumba	Watumba	40027	188202	2002/01/17	82.78	36.98	20.85	0.9
DWD16662	APAC	MARUZI	IBUJE	AMII	Amii	Amii	433922	213881	2002/01/19	82.78	43.06	11.48	0.77
DWD16663	APAC	MARUZI	IBUJE	AMII	Teitok	Teitok	440114	217630	2002/01/21	61.3	43.06		1.03
DWD18614	APAC	MARUZI	IBUJE	AGANGA	ABONGORWOT	ABONGORWOT	403338	192457	2004/05/05	78.2	20	20.79	5.915
DWD18615	APAC	MARUZI	IBUJE	TAROGALI	AMOLA	AMOLA	427829	203290	2004/05/06	78.4	60	30.24	2.956
DWD26311	APAC	MARUZI	IBUJE	ABERIDUOGO	IBUJE	IBUJE	431357	210333	2008/02/29	55	18	13.8	0.651
DWD26533	APAC	MARUZI	IBUJE	AMII	ANTINHE	ANTINHE	453328	211687	2008/05/05	76.6	23.32	28.55	0.9
DWD26535	APAC	MARUZI	IBUJE	AGANGA	ABADE	ABADE	415291	197710	2008/05/06	76.2	27.44	19.4	5.1
DWD1481A	BUDAKA	BUDAKA	BUDAKA	MACHOLI	BWASE	BWASE	605240	144872	2000/06/21	42.6		9.8	0.4
DWD24520	BUDAKA	BUDAKA	BUDAKA	CHALI	GADUWIRE	GADUWIRE	608897	113301	2008/03/28	41.43	23	10.26	0.8
DWD26692	BUDAKA	BUDAKA	BUDAKA	CHALI	NABIKETO	NABIKETO	610069	111874	2008/04/01	90.2	18.33	6.38	0.5
DWD26695	BUDAKA	BUDAKA	BUDAKA	SAPRI	NANSKESE	NANSKESE	606663	110535	2008/04/03	60.15	18.8	7.03	5.1
DWD27120	BUDAKA	BUDAKA	BUDAKA	IRI-IRI	KAITANGOLE	KAITANGOLE	612641	123160	2008/05/21	46	42	10.64	0.83
DWD24523	BUDAKA	BUDAKA	BUDAKA	KADERUNA	KACHOMO	KACHOMO	603486	123439	2008/02/07	41.46		9.03	4
DWD26704	BUDAKA	BUDAKA	BUDAKA	KADERUNA	KIRYOLO	NABUNGHOLI	603617	121455	2008/04/08	50.52		11.2	2.66
DWD27119	BUDAKA	BUDAKA	BUDAKA	KADERUNA	KIRYOLO	KIRYOLO	602627	119284	2008/05/19	69	42		0.537
DWD24521	BUDAKA	BUDAKA	KAMERUKA	BAPUCHAI	NABUGALO	NABUGALO	605212	121070	2008/04/04	45	27	10.03	1

SourceID	District	County	Subcounty	Parish	Village	Source Name	UTM-X (m)	UTM-Y (m)	Date of Construction	Total Drilled Depth (m)	Depth To Bedrock (m)	Static Water Level (m)	Yield (m ³ /h)
DWD13884	BUSIA	SAMIA BUGWE	BUSTEMA	SIKUDA	ANGOROM	ANGOROM	619398	58302	2000/04/26	66.23	24.5	8.7	0.5
DWD13885	BUSIA	SAMIA BUGWE	BUSTEMA	CHAWO	MANYANYA	MANYANYA	618312	60554	2000/04/04	57.21	18.48	7.5	0.8
DWD13886	BUSIA	SAMIA BUGWE	BUSTEMA	SIKUDA	ABOGHET	ABOGHET	621211	54154	2000/04/07	63.23	48.5	13.8	0.8
DWD13887	BUSIA	SAMIA BUGWE	BUSTEMA	SIKUDA	NAKOLA	NAKOLA	618449	54889	2000/04/10	57.21	48.5	12.77	0.8
DWD13888	BUSIA	SAMIA BUGWE	BUSTEMA	SIKUDA	AKOBWAIT	AKOBWAIT	619798	59730	2000/04/12	39.3	18.46	11.8	0.5
DWD15821	BUSIA	SAMIA BUGWE	BUSTEMA	BUSTEMA	SIRANGIRIRE	SIRANGIRIRE	609316	62233	2002/04/07	53.92	35.5	5.03	5.4
DWD17926	BUSIA	SAMIA BUGWE	BUSTEMA	BUSTEMA	NGOCHI	NGOCHI	614966	58700	2003/05/13	60.68	48.28	10.94	4.15
DWD14393	BUSIA	SAMIA BUGWE	BUSTEMA	CHAWO	NGOCHI	NGOCHI	612881	63399	2000/06/13	13.5	63.99	4.4	1.44
DWD13889	BUSIA	SAMIA BUGWE	BUSTEMA	BUSTEMA	ANGOROM	ANGOROM	620128	63264	2000/04/14	51.4	30.25	6.83	0.5
DWD13890	BUSIA	SAMIA BUGWE	BUSTEMA	BUSTEMA	KUWAIT - ACHILET	KUWAIT - ACHILET	617923	63042	2000/04/15	72.22	24.5	10.28	0.8
DWD13891	BUSIA	SAMIA BUGWE	BUSTEMA	BUSTEMA	KAREU - AMONGOROM	KAREU - AMONGOROM	625034	61392	2000/04/17	63.21	30.48	7.86	4.5
DWD15822	BUSIA	SAMIA BUGWE	BUSTEMA	MAWERO	AGORIATA	AGORIATA	622822	54443	2002/04/10	55.04	35.44	3.12	1.54
DWD17927	BUSIA	SAMIA BUGWE	BUSTEMA	BUSTEMA	AMUNOIT	AMUNOIT	621458	62548	2003/05/17	42.6	22.8	2.35	0.5
DWD17928	BUSIA	SAMIA BUGWE	BUSTEMA	BUSTEMA	KATEKI A	KATEKI A	624853	59312	2003/05/24	60.5	22.8	5.34	0.5
DWD14467	BUSIA	SAMIA BUGWE	DABANI	BUSTEMA	HAWADUNGA	HAWADUNGA	616440	52874	2000/08/10	64.6	12.44	1.6	2.057
DWD14468	BUSIA	SAMIA BUGWE	DABANI	DABANI	NANGWA B	NANGWA B	619848	50217	2000/08/14	64.6	34	14.15	2.057
DWD16147	BUSIA	SAMIA BUGWE	DABANI	DABANI	MAIOMBA	MAIOMBA	621043	45025	2001/10/06	45.12	43.12	10.8	0.8
DWD17924	BUSIA	SAMIA BUGWE	DABANI	BUSTEMA	BUWUMBA	BUWUMBA	615319	50807	2003/05/02	54.36	36.96	8.24	0.6
DWD27132	BUSIA	SAMIA BUGWE	DABANI	NANGWE	NANGWA NORTH	NANGWA NORTH	620419	49800	2008/06/30	45.3	42	12.3	0.88
DWD11861	BUSIA	SAMIA BUGWE	DABANI	DABANI	DABANI A/BUW	DABANI A/BUW	617027	48617	1998/04/02	40.6	48.17	16.3	2.25
DWD14466	BUSIA	SAMIA BUGWE	DABANI	BUSIA	DABANI S/C	DABANI S/C	618206	49754	2000/08/06	58.6	31	16.3	2.25
DWD13894	BUSIA	SAMIA BUGWE	LUMINO	MAJANJI	MAJANJI T/C	MAJANJI T/C	604988	29625	2000/04/29	66.1	33.42	18.3	0.5
DWD14472	BUSIA	SAMIA BUGWE	LUMINO	LUMINO	BUYUDI	BUYUDI	612156	33861	2000/08/29	87.6	34.6	21.29	0.82
DWD14955	BUSIA	SAMIA BUGWE	LUMINO	LUMINO	BUDALANGI	BUDALANGI	609362	34355	2001/04/24	75.75	17.3	17.3	2.67
DWD17162	BUSIA	SAMIA BUGWE	LUMINO	LUMINO	NANDWA B'	NANDWA B'	611668	35047	2002/05/04	45.38	21.64	17.23	3.6
DWD17163	BUSIA	SAMIA BUGWE	LUMINO	LUMINO	MAHOMBI	MAHOMBI	610038	31061	2004/04/24	36.91	21	17.23	1.18
DWD17922	BUSIA	SAMIA BUGWE	LUMINO	LUMINO	MULOKO	MULOKO	610111	37424	2004/04/26	45.86	17	11.37	0.8
DWD11857	BUSIA	SAMIA BUGWE	LUMINO	LUMINO	NANDWA B	NANDWA B	611395	35537	2003/04/16	48.95	48.95	11.37	0.83
DWD14611	BUSIA	SAMIA BUGWE	LUMINO	LUMINO	LUMINO I/LUS	LUMINO I/LUS	611039	36822	1998/01/22	65.5	15.2	12.58	2.25
DWD14919	BUSIA	SAMIA BUGWE	LUNYO	LUNYO	HASYULE	HASYULE	598910	35730	2001/04/05	41.6	31	10.67	1.5
DWD17062	BUSIA	SAMIA BUGWE	LUNYO	LUNYO	GANJALA	GANJALA	604096	36483	2002/05/08	72.8	23.5	13.67	5.4
DWD17064	BUSIA	SAMIA BUGWE	LUNYO	LUNYO	BULEKEI	BULEKEI	599057	37024	2002/05/16	22.3	20.3	7.06	0.6
DWD18786	BUSIA	SAMIA BUGWE	LUNYO	LUNYO	SIGUMO	SIGUMO	602024	34639	2004/04/16	52.06	20.5	10.04	3.07
DWD17060	BUSIA	SAMIA BUGWE	MASABA	BUSIME	BULONDANI B	BULONDANI	604741	20836	2003/08/28	70.2	70.2	13.19	4.62
dwd17067	BUSIA	SAMIA BUGWE	MASABA	SIFUYO	BWANIKA	BWANIKA	608950	41340	2001/04/19	61	21	11.1	0.9
DWD17164	BUSIA	SAMIA BUGWE	MASABA	BUTANGASI	MUNDAYA	MUNDAYA	611117	38703	2002/05/14	49.1	43	6.22	0.71
DWD17165	BUSIA	SAMIA BUGWE	MASABA	MASABA	Magalé	Magalé	605570	40806	2002/06/01	31.74	9.62	11.53	2.37
DWD17920	BUSIA	SAMIA BUGWE	MASABA	MASABA	HABOMI	HABOMI	604108	41256	2004/04/26	42.76	22.76	11.53	2.51
DWD17921	BUSIA	SAMIA BUGWE	MASABA	MBEHENYI	BULOKI	BULOKI	609131	44201	2004/04/28	40	28	11.53	0.6
DWD11858	BUSIA	SAMIA BUGWE	MASABA	MBEHENYI	NAMASAGGA	NAMASAGGA	609215	42713	2003/04/07	54.4	35.2	6.65	0.5
DWD11872	BUSIA	SAMIA BUGWE	MASABA	MBEHENYI	SIRENKANO	SIRENKANO	609918	38547	2003/04/12	47	48.7	14.5	0.9
DWD11913	BUSIA	SAMIA BUGWE	MASABA	MBEHENYI	MUSYABO	MUSYABO	611772	42793	1998/07/07	45	45	17.65	0.81
DWD11915	BUSIA	SAMIA BUGWE	MASABA	MASABA	MAKUNDA	MAKUNDA	607896	43406	1998/07/20	45	45	10.25	1.2
DWD12043	BUSIA	SAMIA BUGWE	MASABA	MASABA	BUDIBANT	BUDIBANT	608310	40046	1998/08/02	36.5	36.5	5.45	1.3
DWD12249	BUSIA	SAMIA BUGWE	MASABA	MBEHENYI	MUSYABO	MUSYABO	611350	42790	1998/08/17	29.8	29.8	6.22	0.71
wdd12779	BUSIA	SAMIA BUGWE	MASABA	MBEHENYI	BUKADDE	BUKADDE	609535	42711	1998/08/03	65	65	15.33	0.72
wdd12780	BUSIA	SAMIA BUGWE	MASABA	MBEHENYI	MASABA COLLEGE	MASABA COLLEGE	608039	40293	1998/09/18	45.85	45.85	8.31	1.35
DWD14453	BUSIA	SAMIA BUGWE	MASABA	MBEHENYI	mesanga	mesanga	609229	45660	1999/03/11	50	50	9.89	1
DWD14470	BUSIA	SAMIA BUGWE	MASAFU	MAWANGA	buywanga	buywanga	607938	41853	1999/03/11	60.4	41.853	11.6	0.9
DWD14471	BUSIA	SAMIA BUGWE	MASAFU	MAWANGA	BUSEDU	BUSEDU	611073	47732	2000/08/21	61.6	61.6	14.2	0.837
DWD14952	BUSIA	SAMIA BUGWE	MASAFU	BUSIKO	BUDANDU	BUDANDU	609226	47332	2000/08/25	64.6	16.6	12.14	1.8
DWD16390	BUSIA	SAMIA BUGWE	MASAFU	BUSIKHO	MASAFU	MASAFU	614820	43335	2001/04/12	55.8	23.2	13.72	4.8
dwd16395	BUSIA	SAMIA BUGWE	MASAFU	MASAFU	MASAFU	Masafu	615345	45868	2002/10/05	59.8	43	9.33	1.46
DWD17058	BUSIA	SAMIA BUGWE	MASAFU	MASAFU	Mira	Masafu Mira	615440	46300	2002/11/11	62.4	18.9	12.1	3
DWD17059	BUSIA	SAMIA BUGWE	MASAFU	MASAFU	BUYIMINI	BUYIMINI	617875	42661	2002/04/17	48.5	39.45	8.46	4.5
DWD17923	BUSIA	SAMIA BUGWE	MASAFU	MASAFU	BUHATUBA	BUHATUBA	610497	45109	2002/04/24	60.5	36.25	13.03	1.5
DWD14453	BUSIA	SAMIA BUGWE	MASAFU	BUMUNJI	BUSAMBA	BUSAMBA	619350	43416	2003/04/26	55	55	11.81	3
DWD14454	BUSIA	SAMIA BUGWE	MASAFU	BUMUNJI	BULEKYA	BULEKYA	617552	46689	2000/06/23	55.6	37	10.43	1.028
DWD14455	BUSIA	SAMIA BUGWE	MASAFU	MAWANGA	MIRA	MIRA	615287	46716	2000/06/25	47	47	10.9	2.4
DWD14456	BUSIA	SAMIA BUGWE	MASAFU	MAWANGA	MAWANGA	MAWANGA	613721	47783	2000/06/28	53	35.6	11.56	1.499
DWD14457	BUSIA	SAMIA BUGWE	MASAFU	MAWANGA	BUHEMBO E	BUHEMBO E	613064	49419	2000/07/01	52	32.5	10	1.599
DWD14458	BUSIA	SAMIA BUGWE	MASAFU	BUSIKHO	BUNAKAYA	BUNAKAYA	615048	42970	2000/07/03	53	32.6	15.51	1.8
DWD14459	BUSIA	SAMIA BUGWE	MASAFU	BUSIKHO	SIDAHUMI	SIDAHUMI	615368	42132	2000/07/07	55	32.6	13.45	1.2
DWD14460	BUSIA	SAMIA BUGWE	MASAFU	BUHATUBA	KUBO EAST	KUBO EAST	608697	49407	2000/07/10	52.6	22.6	6.89	2.4
DWD14461	BUSIA	SAMIA BUGWE	MASAFU	MAWANGA	BUWANDA	BUWANDA	614370	43278	2000/07/15	55.6	42.6	13.26	3.999
DWD14461	BUSIA	SAMIA BUGWE	MASAFU	BUSIKHO	BUYIYE	BUYIYE	616428	43010	2000/07/18	60	41.6	12.91	3.999

SourceID	District	County	Subcounty	Parish	Village	Source Name	UTM-X (m)	UTM-Y (m)	Date of Construction	Total Drilled Depth (m)	Depth To Bedrock (m)	Static Water Level (m)	Yield (m ³ /h)
WDD14462	BUSIA	SAMIA BUGWE	MASAFU	BUMUNJI	BULONGI	BULONGI	620878	41426	2000/07/21	64.5	46	14.58	0.72
WDD14463	BUSIA	SAMIA BUGWE	MASAFU	BUMUNJI	BUWALYA	BUWALYA	621901	41755	2000/07/22	58.5	46	17.2	0.8
WDD14464	BUSIA	SAMIA BUGWE	MASAFU	BUMUNJI	BUWALYA	BUWALYA	621052	43360	2000/07/31	64.5	46	15.27	1.2
WDD14465	BUSIA	SAMIA BUGWE	MASAFU	BUHATUBA	BUKALIHA	BUKALIHA	611349	46628	2000/08/03	52.6	40	13.15	0.7
DWD14526	BUSIA	AGWATTA	AGWATTA	APIYE	MALANGA	MALANGA	618926	39524	2001/02/08	48.7	36	13.75	0.947
DWD26887	DOKOLO	DOKOLO	AGWATTA	ADOK H/C II	ADOK H/C II	ADOK H/C II	490937	219773	2008/05/01	70	27	8.83	0.5
DWD26206	DOKOLO	AGWATTA	AGWATTA	BADYANG	AMULAKERE	AMULAKERE	491937	227461	2008/01/29	81	20	5.02	0.83
DWD26224	DOKOLO	AGWATTA	AGWATTA	KACANG	ARAP A	ARAP A	498408	214044	2008/02/15	72	25	8.42	2.45
DWD26888	DOKOLO	AGWATTA	AGWATTA	BADYANG	ADWALA	ADWALA P/S	491454	228482	2008/05/05	61	12	7.15	1.2
DWD24785	DOKOLO	BAITTA	BAITTA	ADYENEK	OPWOANYIRA	OPWOANYIRA	522552	225150	2007/11/22	78.2	13	5.32	1.97
DWD24786	DOKOLO	BAITTA	BAITTA	ABALANG	AMONGOLOOCO	AMONGOLOOCO	579609	225528	2007/11/24	78.2	18.4	9.37	1.61
DWD24787	DOKOLO	BAITTA	BAITTA	TEYABU	ADAGKENE	ADAGKENE	521984	227492	2007/11/25	41.4	18.4	8.88	10.2
DWD26209	DOKOLO	BAITTA	BAITTA	ATABU	BAREGE	BAREGE	512993	227259	2008/01/31	72	27	8.45	3.22
DWD24782	DOKOLO	DOKOLO	DOKOLO	ADAGNON	KIMA	KIMA	523229	220256	2007/11/14	70.5	23	8	0.72
DWD24783	DOKOLO	DOKOLO	DOKOLO	AWIRI	ABENYO	ABENYO	529445	218827	2007/11/17	78.2	23	8.2	1.57
DWD24784	DOKOLO	DOKOLO	DOKOLO	AMWOMA	OBUMA	OBUMA	513863	225360	2007/11/17	78.2	23	12.3	2.1
DWD27496	DOKOLO	DOKOLO	DOKOLO	IGILI	ARIBI	ARIBI	510856	214764	2008/04/26	74.6	14	5.89	1.8
DWD27497	DOKOLO	DOKOLO	DOKOLO	IGILI	AWAT	AWAT	515645	215450	2008/04/15	83.8	14	7.57	0.5
DWD27498	DOKOLO	DOKOLO	DOKOLO	ALWITHMAC	ABUR	ABUR	523810	212140	2008/04/24	79.2	14		
DWD26221	DOKOLO	KANGAI	KANGAI	AWILO	BATA EBWOLO	BATA EBWOLO	500092	190763	2008/02/14	58.5	42	3.1	2.04
DWD26885	DOKOLO	KANGAI	KANGAI	ADWILA	ACWER MODERN	ACWER MODERN	510806	208453	2008/04/25	49	15	4.8	4.84
DWD27402	DOKOLO	KANGAI	KANGAI	ADEKINO	AWIDI	AWIDI	503316	199524	2008/06/20	72		6.02	1.6
DWD27495	DOKOLO	KANGAI	KANGAI	ADEKINO	OKWOR	OKWOR	500982	194620	2008/04/19	46	14	7.57	0.84
DWD27499	DOKOLO	KANGAI	KANGAI	ADEKINO	BAROLAM	BAROLAM	503439	199101	2008/04/24	79.2	14	10.41	0.75
DWD26309	DOKOLO	KWERA	KWERA	ANEKALIBI	AJAA.B	AJAA.B	508546	208285	2008/02/22	52	24	8.72	0.9
DWD26208	DOKOLO	AGWATA	AGWATA	AMUDA	AGWATA ATIDI	AGWATA ATIDI	499825	215754	2008/01/30	81	22	6.27	0.53
C2246	IGANGA	BUGWERI	BUYANGA	BUWOYA	BUWOYA	BUWOYA	568620	71840	1945/03/14	32	15.2	3.96	4
DWD19293	IGANGA	BUGWERI	BUYANGA	IDUDI	MUFUMI	MUFUMI	568476	67206	2004/06/19	37	12.92	17.15	0.68
DWD19294	IGANGA	BUGWERI	BUYANGA	BUWOYA	NALUSWA	NALUSWA P/S	572028	71745	2004/06/23	40.49	28.97	7.96	2.79
DWD19295	IGANGA	BUGWERI	BUYANGA	BUTABA	NAMBRIZI	NAMBRIZI	572377	70123	2004/07/05	60	15.97	6.75	0.55
DWD26639	IGANGA	BUGWERI	BUYANGA	LUBIRA	BUTYABULE	BUTYABULE	572865	75566	2008/02/22	55.1	23	5.22	
DWD13784	IGANGA	BUGWERI	BUYANGA	BWIGULA	BUTABA	BUTABA	573703	68235	1999/11/19	40		8.99	1.03
DWD13785	IGANGA	BUGWERI	BUYANGA	BWIGULA	NAKAWOIZA	NAKAWOIZA	574180	70051	1999/11/24	51.4		9.61	1.44
DWD13786	IGANGA	BUGWERI	BUYANGA	KALALU	KALALU CHURCH	KALALU CHURCH	568378	78731	1999/11/22	61		7.45	0.86
DWD13787	IGANGA	BUGWERI	BUYANGA	KALALU A	KALALU A	KALALU A	568385	75443	1999/11/25	46		11.7	0.82
DWD13788	IGANGA	BUGWERI	BUYANGA	LUBIRA	BUTYABULE	BUTYABULE	572180	75538	1999/11/29	60.4		9.01	0.83
DWD13943	IGANGA	BUGWERI	BUYANGA	BUWOYA	BUGOMPRE (BUWOYA)	BUGOMPRE (BUWOYA)	567851	72668	1999/11/29	55		11.59	0.97
DWD13957	IGANGA	BUGWERI	BUYANGA	IDUDI	KIRUNYU	KIRUNYU	569188	68466	2000/01/15	51		10.74	
DWD4038	IGANGA	BUGWERI	BUYANGA	IDUDI	IDUDI	IDUDI	566760	70000	1991/02/06	48	33	21	1.2
DWD14046	IGANGA	BUGWERI	IBULANKU	BUBENGE	BUBENGE	BUBENGE	563545	66093	2000/07/11	60	30	20.8	0.7
DWD14854	IGANGA	BUGWERI	IBULANKU	KIRUNYU	BUSINDA	BUSINDA	565286	61194	2000/12/02	57	36.8	14.6	0.85
GSI628	IGANGA	BUGWERI	IBULANKU	IGOMBE	BUSINDA	BUSINDA	537090	84740	1973/06/07	62.5	15.2	12.2	2.45
WDD11818	IGANGA	BUGWERI	IBULANKU	IBAAKO	BUSESA A	BUSESA A	565789	69486	1997/11/30	41		4.79	
WDD19296	IGANGA	BUGWERI	IBULANKU	NAWANSEGA	BUSESA A	BUSESA A	571198	63688	2000/01/14	36.8		8.35	
WDD2334	IGANGA	BUGWERI	IBULANKU	IBULANKU	BUKOTKA	BUKOTKA	566760	66320	1988/02/15	42.6	23.8		9.25
WDD2335	IGANGA	BUGWERI	IBULANKU	KIKUNYU	BUBONDE	BUBONDE	566760	66320	1988/02/16	45.6	22.6	12.16	8.15
WDD2341	IGANGA	BUGWERI	IBULANKU	IBULANKU	IBULANKU	IBULANKU	566760	66320	1988/03/12	45.6	17.2		9
DWD26625	IGANGA	BUGWERI	IGOMBE	IGOMBE	MBULAMUTI	MBULAMUTI	564424	61468	2008/02/15	64.41	25	0.3	0.3
DWD26219	IGANGA	BUGWERI	IGOMBER	BUBENGE	WALANGA	WALANGA	561596	63898	2008/02/09	64.55	33	14.29	0.7
CDI545	IGANGA	BUGWERI	MAKUUTU	KASOZI	BUWONGO	BUWONGO	564910	55260	1956/08/22	55.8	15.9	8.54	3.36
CDI549	IGANGA	BUGWERI	MAKUUTU	KASOZI	NONDWE	NONDWE	566760	51580	1956/05/19	50	17.4	6.41	1.63
DWD19287	IGANGA	BUGWERI	MAKUUTU	KIGULAMA	NAITANDU	NAITANDU	567974	54672	2004/07/13	77	27.22	19.13	0.6
DWD19296	IGANGA	BUGWERI	MAKUUTU	BUNALWENYI	BUNALWENYI	BUNALWENYI	566296	53006	2004/07/09	50	18.92	11.4	2.55
DWD26627	IGANGA	BUGWERI	MAKUUTU	KIGULAMA	KIGULAMA	KIGULAMA	568503	59853	2008/02/16	55.15	27	12.4	3
DWD26629	IGANGA	BUGWERI	MAKUUTU	KASOZI	NONDWE BUKIBA	NONDWE BUKIBA	568153	49986	2008/02/17	59.75	33	11.65	0.3
DWD26630	IGANGA	BUGWERI	MAKUUTU	KASOZI	BUKOSE	BUKOSE	566036	51021	2008/02/18	73.5	31	14.18	0.6
WDD12101	IGANGA	BUGWERI	MAKUUTU	KIGULAMA	KIGULAMA	KIGULAMA	567588	58782	1998/10/24	52.85		13.3	0.58
WDD12103	IGANGA	BUGWERI	MAKUUTU	KIGULAMA	NAITANDU	NAITANDU	568047	56079	1998/11/02	51		12.65	0.86
WDD12104	IGANGA	BUGWERI	MAKUUTU	MAKUUTU	BUNALWENYI	BUNALWENYI	566442	54371	1998/11/07	46.38			0.21
WDD12105	IGANGA	BUGWERI	MAKUUTU	MAKUUTU	BUWONGO	BUWONGO	563776	54888	1998/11/15	37.71		13.82	1
WDD12107	IGANGA	BUGWERI	MAKUUTU	MAKANDWA B	MAKANDWA B	MAKANDWA B	563220	57909	1998/11/23	61.62		14.4	0.94
WDD12108	IGANGA	BUGWERI	MAKUUTU	MAKANDWA	NABWEYA	NABWEYA	562284	55376	1998/11/26	74		11.4	0.94
WDD12109	IGANGA	BUGWERI	MAKUUTU	KASOZI	NAMAVUNDU	NAMAVUNDU	563536	54153	1998/11/30	55.49		11.65	1
WDD12110	IGANGA	BUGWERI	MAKUUTU	KASOZI	MAKANDWA A	MAKANDWA A	563912	52981	1998/12/03	46.41		12	1.1
WDD12106	IGANGA	BUGWERI	MAKUUTU	MAKANDWA	KINAMPERE KI	KINAMPERE KI	564243	56830	1998/11/19	61.68		23.8	0.85
AW607	IGANGA	BUGWERI	NAMALEMBA	NAMUNYUMYA	KINAMPERE	KINAMPERE	570171	85376	1994/08/29	11.9		0.58	0.22
AW628	IGANGA	BUGWERI	NAMALEMBA	NAMUNYUMYA	KINAMPERE	KINAMPERE	569830	84236	1994/09/14	10		0.51	0.61
CD1922	IGANGA	BUGWERI	NAMALEMBA	NAMALEMBA P/S	NAKALEMBA P/S	NAKALEMBA P/S	566760	84740	1957/12/11	54	22.3	14.3	6.67

SourceID	District	County	Subcounty	Parish	Village	Source Name	UTM-X (m)	UTM-Y (m)	Date of Construction	Total Drilled Depth (m)	Depth To Bedrock (m)	Static Water Level (m)	Yield (m ³ /h)
CD2799	IGANGA	BUGWERI	NAMALEMBA	NAMUNYUMYA	BUSEMBATIA	TOWNSHIP	568620	86580	1961/09/14	108	36.6	12.51	10.66
CD2803	IGANGA	BUGWERI	NAMALEMBA	IDINDA	IDINDA P/SCHOOL	R.C.M	566760	82900	1961/09/30	115	88.20	14.5	2.03
CD2303	IGANGA	BUGWERI	NAMALEMBA	NAMUNYUMYA	NAMUNYUMYA	IDINDA P/SCHOOL	570470	82900	1963/11/21	72.6	38.4	7.95	7.3
CD867	IGANGA	BUGWERI	NAMALEMBA	NAMUNYUMYA	BUSEMBATIA	TOWNSHIP	568620	86580	1947/07/01	58.6	28.9	7.02	1.5
CD952	IGANGA	BUGWERI	NAMALEMBA	NAMUNYUMYA	BUSEMBATIA	BUSEMBATIA	568620	86580	1953/02/18	61	44.5	11.3	4.1
CD953	IGANGA	BUGWERI	NAMALEMBA	NAMUNYUMYA	NAWANGISA	NAWANGISA	568620	86580	1953/01/20	25.2	79.2	10.98	1.88
CD957	IGANGA	BUGWERI	NAMALEMBA	NAMUNYUMYA	NAMUNYUMYA R.C.M	NAMUNYUMYA R.C.M	570470	82900	1953/02/18	70.2	30	3.4	5
DWD13051	IGANGA	BUGWERI	NAMALEMBA	NAMUNYUMYA	MAJENGO 1	NAMUNYUMYA R.C.M	568753	86823	1999/06/05	60.85	90	13.51	14
DWD13052	IGANGA	BUGWERI	NAMALEMBA	NAMUNYUMYA	MAJENGO 1	NAMUNYUMYA R.C.M	569094	86901	1999/08/18	96.8	25.6	9.73	1
DWD13053	IGANGA	BUGWERI	NAMALEMBA	NAMUNYUMYA	MAJENGO 1	NAMUNYUMYA R.C.M	570447	86126	1999/06/05	68.3	26	10.53	14
DWD13377	IGANGA	BUGWERI	NAMALEMBA	NAMUNYUMYA	BUYIRIMA MOSQUE	BUYIRIMA MOSQUE	569341	85630	1999/08/19	51.86	17	13.65	6
DWD13364	IGANGA	BUGWERI	NAMALEMBA	NAMUNYUMYA	MAJENGO B	MAJENGO B	568739	86917	2004/02/10	44	22	6.58	6
DWD19274	IGANGA	BUGWERI	NAMALEMBA	NAMUNYUMYA	KINAMPEERE ZONE	KINAMPEERE ZONE	569759	83878	2004/02/10	52	7.5	8.83	0.52
DWD26634	IGANGA	BUGWERI	NAMALEMBA	NAMUNYUMYA	BUKAKAIRE	BUKAKAIRE	566754	83748	2004/02/24	55.04	25	8.65	2.16
DWD11819	IGANGA	BUGWERI	NAMALEMBA	NAMUNYUMYA	NAMUNYUMYA	NAMUNYUMYA	570248	81560	2008/02/21	55.04	25	6.58	6.7
WDD2331	IGANGA	BUGWERI	NAMALEMBA	NAMUNYUMYA	BUSEMBATIA	BUSEMBATIA	569128	86183	1997/12/05	37	28.4	24.32	7.2
WDD2332	IGANGA	BUGWERI	NAMALEMBA	NAMUNYUMYA	NAMUNYUMYA	NAMUNYUMYA	570470	82900	1988/02/09	54.7	36.5	10.92	1.71
DWD14852	IGANGA	BUGWERI	NAMALEMBA	NAMALEMBA	NAMALEMBA P/S	NAMALEMBA P/S	566760	84740	1988/02/10	36.5	24.3	33	3.6
GS1632	IGANGA	BUKOOLI	BULESA	IGWE	IGWE	IGWE	565809	63325	2000/11/20	61	34.1	10.92	1.71
WDD51061	IGANGA	BUKOOLI	BULESA	BULWUNI	KIBIMBA	KIBIMBA	590870	57110	1952/12/19	66.5	37.2	42.4	3.6
WDD4319	IGANGA	BUKOOLI	BULESA	IGWE	IGWE-RULEBI	IGWE-RULEBI	592700	53430	1972/08/04	122.6	32.3	17.08	0.64
CD1031	IGANGA	BUKOOLI	BULUGUYI	BULUGUYI	IGWE-RULEBI	IGWE-RULEBI	600150	58950	1991/09/10	48	41.3	9	2
CD2248	IGANGA	BUKOOLI	BULUGUYI	BULUGUYI	BUTEMA	BUTEMA	596440	58950	1991/06/19	45	24	9.2	3.5
CD2783	IGANGA	BUKOOLI	BULUGUYI	BULUGUYI	BULUGUYI	BULUGUYI	596440	58950	1957/12/20	47.2	18.3	9.2	1.22
GS1956	IGANGA	BUKOOLI	KAPYANGA	BUGRI A	LWANGOSHA	LWANGOSHA	583460	60790	1959/05/20	86.3	9.8	15.25	1.22
WDD4316	IGANGA	BUKOOLI	KAPYANGA	BUGRI A	KAYONGA	LEPER CAMP	576040	66320	1961/08/13	138.5	18.8	4.88	11.4
CD2785	IGANGA	BUKOOLI	KAPYANGA	BUGRI A	BUSOWA	BUSOWA	583460	60790	1976/07/08	64	18.3	10.7	6.13
GS826	IGANGA	BUKOOLI	NABUKALU	ISEGERO	BUKOOLI COLLEGE	BUKOOLI COLLEGE	577890	71850	1991/05/20	60	51	27	1.5
CD224	IGANGA	BUKOOLI	NANKOMA	NANKOMA	NABUKALU N.A.C	NABUKALU N.A.C	576040	66320	1961/08/30	82.3	62.60	5.8	8.99
GS843	IGANGA	BUKOOLI	NANKOMA	NANKOMA	KYEMEIRE	KYEMEIRE	576040	49740	1967/07/20	38.1	15.80	4.88	0.726
CD318	IGANGA	BUNYA	BAITAMBOGWE	LUGOLOLE	BAITAMBOGWE	NANKOMA G.H.Q	546360	58950	1946/09/16	26.2	19.7	14.03	1.45
CD333	IGANGA	BUNYA	BAITAMBOGWE	LUGOLOLE	BUTTE	BUTTE	546360	58950	1946/09/16	78.2	56.2	5.8	1.5
CD607	IGANGA	BUNYA	BAITAMBOGWE	LUGOLOLE	BUTTE	SHO	544510	58950	1950/10/04	0	26.5	11.3	2.54
CD710	IGANGA	BUNYA	BAITAMBOGWE	MULINGILILE	MULINGILILE	MULINGILILE	544510	58950	1950/10/24	96.4	27.4	11.3	0.91
WDD12023	IGANGA	BUNYA	BAITAMBOGWE	MULINGILILE	MULINGILILE	NAMUSIENWA	544510	58950	1950/12/14	111.9	25.3	13.1	0.65
WDD12024	IGANGA	BUNYA	BAITAMBOGWE	LUGOLOLE	BAITAMBOGWE	BAITAMBOGWE	54492	39341	1998/05/16	49.2	65	12.7	0.72
WDD12025	IGANGA	BUNYA	BAITAMBOGWE	LUGOLOLE	LUGOLOLE B	LUGOLOLE B	521162	57014	1998/05/18	55.2	57.014	9.37	1.22
WDD12028	IGANGA	BUNYA	BAITAMBOGWE	LUGOLOLE	MIRIZI	MIRIZI	547005	57889	1998/05/21	52.2	57.889	7.38	1.02
WDD12030	IGANGA	BUNYA	BAITAMBOGWE	WABULUNGU	WABULUNGU A	WABULUNGU A	538431	58314	1998/06/03	70.2	70.2	27.1	0.78
WDD12031	IGANGA	BUNYA	BAITAMBOGWE	WABULUNGU	NAMALERE	NAMALERE	536375	52478	1998/06/11	58.2	52.478	13.66	0.73
WDD12033	IGANGA	BUNYA	BAITAMBOGWE	BUSUYI	IGULUBI	BUSUYI	536856	49487	1998/06/16	42.1	42.1	6	1
WDD12036	IGANGA	BUNYA	BAITAMBOGWE	BUSUYI	NTINKALU A	NTINKALU A	532984	50381	1998/06/24	85	85	13.08	0.71
WDD12039	IGANGA	BUNYA	BAITAMBOGWE	BUTE	NALWESAMBULA	NALWESAMBULA	538030	51850	1998/07/07	70.15	70.15	6.61	0.51
WDD12040	IGANGA	BUNYA	BAITAMBOGWE	BUTE	MUKUTA	MUKUTA	541707	65331	1998/07/18	65	65	19.73	0.72
WDD12041	IGANGA	BUNYA	BAITAMBOGWE	BUTE	IGYERO	IGYERO	539600	65450	1998/07/22	57.5	57.5	23.21	0.92
WDD12092	IGANGA	BUNYA	BAITAMBOGWE	MULINGILILE	NAMUSENWA	NAMUSENWA	541424	61762	1998/07/26	61	61	10.1	0.35
WDD12094	IGANGA	BUNYA	BAITAMBOGWE	KAKONTE	BUWANGA	BUWANGA	540452	59603	1998/08/16	46	46	10.1	2.25
WDD12095	IGANGA	BUNYA	BAITAMBOGWE	MULINGILILE	MULINGILILE	MULINGILILE	542127	59978	1998/08/20	43	43	10.05	0.63
WDD12096	IGANGA	BUNYA	BAITAMBOGWE	MULINGILILE	IZINGA	IZINGA	542353	61462	1998/08/22	48.31	48.31	9.2	11
WDD12097	IGANGA	BUNYA	BAITAMBOGWE	BUTE	BUTE	BUTE	543341	63298	1998/08/27	60.61	60.61	10.72	0.85
WDD12098	IGANGA	BUNYA	BAITAMBOGWE	KAKONTE	BUWANGA B	BUWANGA B	540026	57749	1998/09/08	48.85	48.85	7.9	1.49
WDD2340	IGANGA	BUNYA	BAITAMBOGWE	MULINGILILE	MUSITA I	MUSITA I	540800	58950	1988/03/10	42.6	25.8	6.7	6.7
WDD3114	IGANGA	BUNYA	BAITAMBOGWE	KAKONTE	MAGAMAGA	MAGAMAGA	538950	57100	1989/06/13	39	24	6	1.8
WDD4317	IGANGA	BUNYA	BAITAMBOGWE	KAKONTE	NSINDA	NSINDA	542650	51580	1991/06/08	48	33	2	2
WDD4318	IGANGA	BUNYA	BAITAMBOGWE	MULINGILILE	NAWANGIRI	NAWANGIRI	544510	58950	1991/06/10	45	27	18	7
WDD5621	IGANGA	BUNYA	BAITAMBOGWE	LUGOLOLE	LUGOLOLE	LUGOLOLE	557490	46050	1992/04/24	45	18	15	7
CD1538	IGANGA	BUNYA	BAITAMBOGWE	WAIRAMA	KASUTAIMI	KASUTAIMI	559350	58950	1956/04/18	46.1	21.7	11.6	5.45
CD899	IGANGA	BUNYA	BAITAMBOGWE	BUWAYA	BUWAYA	BUWAYA	555640	57110	1952/09/02	72.6	72.6	1.22	19.2
CD908	IGANGA	BUNYA	BAITAMBOGWE	MUGI	MUGI	MUGI	563193	50951	1952/11/14	42.1	42.1	13.1	6.56
WDD14833	IGANGA	BUNYA	BAITAMBOGWE	WAIRAMA	MUNYONI	MUNYONI	563193	50951	2000/09/19	75.6	24.6	19.21	0.5
WDD11817	IGANGA	BUNYA	BAITAMBOGWE	BUWAYA	BUWAYA T C	BUWAYA T C	557947	58301	1997/11/28	43	43	13.1	1.09
CD331	IGANGA	BUNYA	BAITAMBOGWE	BUWAYA	BUWAYA DMH	BUWAYA DMH	546360	55260	1947/02/22	74.7	16.2	4.6	1.09
WDD12903	IGANGA	BUNYA	BAITAMBOGWE	IMANYIRO	IMANYIRO	IMANYIRO	551930	51580	1947/03/17	45.8	29.6	15.86	4.09
CD344	IGANGA	BUNYA	BAITAMBOGWE	MBALE	IGUNDA	IGUNDA	549443	54643	1999/07/22	45.19	45.19	11.16	0.81
WDD12978	IGANGA	BUNYA	BAITAMBOGWE	IMANYIRO	LWANIKA	LWANIKA	549321	39280	1999/11/18	42.88	42.88	5.95	0.73

SourceID	District	County	Subcounty	Parish	Village	Source Name	UTM-X (m)	UTM-Y (m)	Date of Construction	Total Drilled Depth (m)	Depth To Bedrock (m)	Static Water Level (m)	Yield (m ³ /h)
DWDI2982	IGANGA	BUNYA	IMANYIRO	LWANIKA	WALUMBE	WALUMBE	540403	445600	1999/12/06	30.7	30.7	7	2.67
DWDI2983	IGANGA	BUNYA	IMANYIRO	LWANIKA	LUKINDU	LUKINDU	545899	44714	2000/01/30	61.1	14.39	14.39	0.65
DWDI2984	IGANGA	BUNYA	IMANYIRO	MAUTA	MAUTA	MAWUTA	548758	48758	2000/02/01	45.75	45.75	8.97	0.9
DWDI2985	IGANGA	BUNYA	IMANYIRO	MAUTA	BUFUTA	BUFUTA	546476	47006	2000/02/03	55	55	8.2	4.6
DWDI2986	IGANGA	BUNYA	IMANYIRO	MAUTA	MIRABIRA	MIRABIRA	545497	47389	2000/02/08	52.08	52.08	12.51	1.14
DWDI2987	IGANGA	BUNYA	IMANYIRO	MAUTA	BUYOKA	BUYOKA	546364	48281	2000/02/09	52.15	13.62	13.95	1.95
DWDI4605	IGANGA	BUNYA	IMANYIRO	MAUTA	BURERERE	BURERERE	544086	49260	2000/02/11	48.95	48.95	15.43	0.55
DWDI4606	IGANGA	BUNYA	IMANYIRO	NKOMBE	NKOMBE	NKOMBE	545655	49864	2000/02/14	52.11	18.27	18.27	0.55
DWDI4609	IGANGA	BUNYA	IMANYIRO	MAYUGE	KYEBANDO	KYEBANDO	551117	51234	2000/02/23	46.05	46.05	12.54	0.56
DWDI4610	IGANGA	BUNYA	IMANYIRO	BUYEMBA	LUUBU	LUUBU	550370	44772	2000/02/24	70.18	15	15	1.22
DWDI4615	IGANGA	BUNYA	IMANYIRO	MAGADA	WANTE	WANTE	548688	60376	2000/03/06	52.03	1.45	1.45	1.44
DWDI4617	IGANGA	BUNYA	IMANYIRO	MAGADA	NAMAKAKALE	NAMAKAKALE	551064	60567	2000/03/10	70.35	15.57	15.57	0.5
DWDI4644	IGANGA	BUNYA	IMANYIRO	MAYUGE	MATUBA	MATUBA	554701	47770	2000/03/03	61.82	20.32	20.32	3.6
GS1245	IGANGA	BUNYA	IMANYIRO	MAYUGE	MAYUGE	MAYUGE DISPENSARY	555780	51580	1970/05/28	48.8	28.1	9.76	1.91
GS1955	IGANGA	BUNYA	IMANYIRO	MAYUGE	MAYUGE	MAYUNGE TSETSE CONTROL CAMP	555780	51580	1976/06/07	71.7	32	2.29	7
WDD11830	IGANGA	BUNYA	IMANYIRO	MAYUGE	MALONGO	MALONGO	553942	55326	1998/01/29	40	40	8.15	1.18
WDD12042	IGANGA	BUNYA	IMANYIRO	MAGADA	MAGADA	MAGADA	552055	58906	1998/07/30	64.1	11.98	11.98	0.59
WDD1960	IGANGA	BUNYA	IMANYIRO	MAYUGE	IKULWE SCHOOL	IKULWE SCHOOL MAYUGE	553780	49740	1987/10/01	60.8	37.8	33.44	6
WDD5570	IGANGA	BUNYA	IMANYIRO	MAUTA	MUYERE	GLOBAL OUTREACH	542650	49740	1992/04/26	51	24	33.44	0.6
WDD5623	IGANGA	BUNYA	IMANYIRO	MAYUGE	MUYIGE H. CENTRE	MUYIGE H. CENTRE	553780	51580	1992/05/12	54	36	16.9	1
DWDI4858	IGANGA	BUNYA	KIGANDALO	ISENDA	BUBALYA	BUBALYA	570928	44763	2001/01/09	58.07	40.22	40.22	4
GS1242	IGANGA	BUNYA	KIGANDALO	KIGANDALO	NAMALENGA	NAMALENGA	566770	44210	1970/05/15	48.8	15.2	26.54	0.45
WDD11829	IGANGA	BUNYA	KIGANDALO	KIGANDALO	KIGANDALO A	KIGANDALO A	567118	43350	1998/01/20	28	28	4.07	0.41
WDD12267	IGANGA	BUNYA	KIGANDALO	KIGANDALO	KIRONGO	KIRONGO	566880	44811	1998/11/10	47.45	48.7	26.53	1.54
WDD12274	IGANGA	BUNYA	KIGANDALO	BUGOTO	MUSUBI	MUSUBI	567500	37750	1998/12/10	48.7	60.9	22.48	0.34
WDD12275	IGANGA	BUNYA	KIGANDALO	BUGOTO	MUSUBI	MUSUBI	574100	37000	1998/12/12	60.9	20.54	20.54	0.97
WDD12286	IGANGA	BUNYA	KIGANDALO	MAYIRINYA	BUYUGA	BUYUGA	577450	40100	1999/03/02	45.65	58	6.92	1.1
WDD12287	IGANGA	BUNYA	KIGANDALO	KIGANDALO	BUKABOLI	BUKABOLI	573700	40250	1999/03/05	58	54.9	6.78	0.98
WDD12288	IGANGA	BUNYA	KIGANDALO	MAYIRINYA	KINAWAMBUZI	KINAWAMBUZI	576200	48100	1999/03/11	45.4	46.09	26.53	0.76
WDD12289	IGANGA	BUNYA	KIGANDALO	ISENDA	NAMAIGA	NAMAIGA	567200	48100	1999/03/31	46.09	55	6.95	0.85
WDD12291	IGANGA	BUNYA	KIGANDALO	MAYIRINYA	KASOZI	KASOZI	577800	44100	1999/04/11	46.09	55	22.48	0.85
DWDI4856	IGANGA	BUNYA	KITYERERA	KITYERERA	NAMALARA	NAMALARA	556649	35064	2000/12/08	55	55	22.48	0.85
WDD11828	IGANGA	BUNYA	KITYERERA	MAUMU	BUSALA	BUSALA	559570	40933	1998/01/17	31.4	51.85	21.24	0.96
WDD12292	IGANGA	BUNYA	KITYERERA	MAUMU	LUBALI	LUBALI	558924	41894	1999/04/14	42.9	21.33	21.33	0.96
WDD12295	IGANGA	BUNYA	KITYERERA	MAUMU	BUYANIRWA	BUYANIRWA	555663	41906	1999/04/26	42.9	21.33	21.33	0.96
WDD12296	IGANGA	BUNYA	KITYERERA	MAUMU	WAMBETE	WAMBETE	553976	41936	1999/05/03	54	33.5	27.4	10
WDD23339	IGANGA	BUNYA	KITYERERA	KALUBA	BUSAKILA	BUSAKILA	553780	33160	1988/02/26	33.5	18	9	0.8
WDD4714	IGANGA	BUNYA	KITYERERA	KALUBA	KALUBA	KALUBA	557490	42370	1991/08/18	48	66	30	3.8
WDD4717	IGANGA	BUNYA	KITYERERA	KITYERERA	BUGADE	BUGADE	557490	35000	1991/08/26	66	54	21	1.4
WDD4718	IGANGA	BUNYA	KITYERERA	KITYERERA	KATUBA-MADARASAT P/S	KATUBA-MADARASAT P/S	561200	40530	1991/08/31	57	85.85	27.58	0.6
DWDI4139	IGANGA	BUNYA	MALONGO	NAMADHI B	NAMADHI B	NAMADHI B	551503	28229	2000/07/07	85.85	60	11.26	1.2
DWDI4141	IGANGA	BUNYA	MALONGO	NAMADHI	NAWAYUNDU	NAWAYUNDU	550650	28694	2000/07/09	39.7	14.33	14.33	1.8
DWDI4142	IGANGA	BUNYA	MALONGO	BWODHA	BUKATABIRA	BUKATABIRA	554799	28109	2000/07/04	26.8	10.24	10.24	1.8
DWDI4143A	IGANGA	BUNYA	MALONGO	NAMADHI	MALONGO	MALONGO	549076	28519	2000/07/12	41	11.57	11.57	0.95
DWDI4144	IGANGA	BUNYA	MALONGO	NAWONI	NAWONI	NAWONI	547596	30184	2000/07/07	46	11.75	11.75	0.8
DWDI4146	IGANGA	BUNYA	MALONGO	NAMADHI	NAMADHI A	NAMADHI A	553280	29580	2000/07/10	40	14.88	14.88	1.4
DWDI4149	IGANGA	BUNYA	MALONGO	MALONGO	NANGO	NANGO	553382	21590	2000/08/16	22	12.6	12.6	1.2
DWDI4150	IGANGA	BUNYA	MALONGO	MALONGO	MALONGO B	MALONGO B	554424	24861	2000/07/15	45	14.9	14.9	0.9
DWDI4161	IGANGA	BUNYA	MALONGO	MALONGO	MASAKA	MASAKA	554298	25432	2000/08/13	49	7.17	7.17	0.77
CD962	IGANGA	BUSIKI	BULANGE	BULANGE	BUGOBI	BUGOBI	585310	81060	1953/03/24	56.7	26.5	6.71	4.11
DWDI4050	IGANGA	BUSIKI	BULANGE	BUKENGA	NAWANDAGALA	NAWANDAGALA	584459	84599	1999/11/01	60	36.1	11.26	1.2
GS853	IGANGA	BUSIKI	BULANGE	BULANGE	BULANGE A	BULANGE A	579740	82900	1968/01/20	47.8	9.2	7.63	0.63
WDD11821	IGANGA	BUSIKI	BULANGE	BULANGE	BULANGE	BULANGE	578164	82083	1997/12/09	19	5.39	5.39	1.24
WDD12071	IGANGA	BUSIKI	BULANGE	BULANGE	NAWANKOFU A	NAWANKOFU A	578271	80919	1998/06/03	46	3.9	0.29	
WDD12072	IGANGA	BUSIKI	BULANGE	BULANGE	MAGOOOLA	MAGOOOLA	580172	78786	1998/06/26	50	5.2	5.2	0.84
WDD12073	IGANGA	BUSIKI	BULANGE	BULANGE	BWAYUYA	BWAYUYA	580452	83315	1998/06/28	46	8.82	8.82	0.59
WDD12074	IGANGA	BUSIKI	BULANGE	BULANGE	BUWAGA CENTRE	BUWAGA CENTRE	581707	82057	1998/06/30	50	0.63	0.63	
WDD12075	IGANGA	BUSIKI	BULANGE	BULANGE	BUWAGA	BUWAGA	587759	80421	1998/07/02	58	6.09	6.09	0.85
WDD12076	IGANGA	BUSIKI	BULANGE	BULANGE	KIBIGO	KIBIGO	587924	79908	1998/07/04	40	6.1	6.1	1.17
WDD12077	IGANGA	BUSIKI	BULANGE	BULANGE	NKAZINGA	NKAZINGA	588420	82300	1998/07/07	52	5.7	5.7	1.25
WDD12078	IGANGA	BUSIKI	BULANGE	BULANGE	KISIRO LUGULU	KISIRO LUGULU	587701	78599	1998/07/11	40	7.7	7.7	0.78
WDD12079	IGANGA	BUSIKI	BULANGE	BULANGE	NABENYA	NABENYA	588052	76904	1998/07/14	34	6.44	6.44	1.61
WDD12080	IGANGA	BUSIKI	BULANGE	BULANGE	NABANIA	NABANIA	580029	84824	1998/07/16	50	4.65	4.65	0.98
WDD12081	IGANGA	BUSIKI	BULANGE	BULANGE	KIREREMA	KIREREMA	583123	86308	1998/07/18	52	4.4	4.4	0.94
WDD12082	IGANGA	BUSIKI	BULANGE	BULANGE	KIREREMA	KIREREMA	584532	84730	1998/07/22	39	0.63	0.63	
WDD12083	IGANGA	BUSIKI	BULANGE	BULANGE	MPUMIRO	MPUMIRO	584532	84730	1998/07/22	39	10.56	10.56	0.42

SourceID	District	County	Subcounty	Parish	Village	Source Name	UTM-X (m)	UTM-Y (m)	Date of Construction	Total Drilled Depth (m)	Depth To Bedrock (m)	Static Water Level (m)	Yield (m ³ /h)
WDD 12084	IGANGA	BUSIKI	BULANGE	BUKENGA	NAWANDIYO A	NAWANDIYO	585225	83437	1998/07/31	40		6.7	1.04
WDD 12085	IGANGA	BUSIKI	KIREREMA	KIREREMA	BUNABANI	BUNABANI	585872	84333	1998/08/06	51			0.56
WDD 12086	IGANGA	BUSIKI	BULANGE	BULANDA	BULANDA	BULANDA	585899	88833	1998/08/11	55		6.75	
CD3370	IGANGA	BUSIKI	IVUKULA	BWALIRA	BWALIRA	BWALIRA	570470	105000	1964/10/08	137.2	9.5		0.16
dwd19183	IGANGA	BUSIKI	IVUKULA	IVUKULO	KAMUDOOKE	Kamudooke	573227	105343	2004/01/20	48.66	25	12.28	2.08
dwd19185	IGANGA	BUSIKI	IVUKULA	BWALIRA	BUNANGWE	BUNANGWE	576356	96030	2004/01/27	30	27	12.53	5.9
DWD21806	IGANGA	BUSIKI	IVUKULA	IVUKULO	IDUDI	IDUDI	570713	106212	2005/06/04	52.57	43		2.1
G8363	IGANGA	BUSIKI	IVUKULA	IVUKULO	IVUKULO	IVUKULO	566760	105000	1968/02/04	45.8	28.1	9.46	3.85
WDD 11877	IGANGA	BUSIKI	IVUKULO	IHINGIRO	NAANGONDE	NAANGONDE	571271	111829	1998/01/21	33		9.78	0.86
WDD6236	IGANGA	BUSIKI	IVUKULA	LWATAMA	MAWEMBE	MAWEMBE	574100	106700	1993/02/09	54.45	33.83	8.65	4.04
WDD6255	IGANGA	BUSIKI	IVUKULA	BWALIRA	KISEGA	KISEGA	509200	114700	1993/02/05	92.51	25	11.22	0.95
CD1016	IGANGA	BUSIKI	KIBAALLE	KIBAALLE	KIBAALLE	KIBAALLE	566760	95790	1953/08/11	71.7	18.6	5.18	8.17
DWD 14049	IGANGA	BUSIKI	KIBAALLE	NAWANGISA	KIBAALLE	KIBAALLE	562751	95565	1999/11/25	54.1	36.1	12.35	1.5
dwd19182	IGANGA	BUSIKI	KIBAALLE	KIBAALLE	KIBAALLE	Kibaalle s/c HQ	567000	95255	2004/01/17	60.4	27	10.73	0.454
WDD21805	IGANGA	BUSIKI	KIBAALLE	KISEGA	KASOZI B	KASOZI B	562771	92960	2005/06/02	43	11.25	11.25	1.391
WDD 6972	IGANGA	BUSIKI	KIBAALLE	NABWEYO	NABWEYO /T/C	NABWEYO	564069	99630	1993/10/13	30.69	14		2.56
WDD 7247	IGANGA	BUSIKI	KIBAALLE	NABISOIGI	NAWAIKOKE B	NAWAIKOKE B	567694	97025	1994/05/03	59	25.5	12.73	1.73
WDD 7248	IGANGA	BUSIKI	KIBAALLE	NABISOIGI	NAWANDYO B	NAWANDYO B	566752	99356	1994/04/11	31.11	16.61	6.94	2.12
WDD 7743	IGANGA	BUSIKI	KIBAALLE	NAWANGISA	KAKUNYU	KAKUNYU	562899	94678	1994/05/06	55.6	35.3	6.85	2.77
WDD 7745	IGANGA	BUSIKI	KIBAALLE	NAWANGISA	KIRANGA . A	KIRANGA . A	562383	96820	1994/04/13	40	26.5	7.83	2.12
WDD 7748	IGANGA	BUSIKI	KIBAALLE	KOSOZI . BWIGO	KOSOZI . BWIGO	KOSOZI . BWIGO	568211	92989	1994/05/13	40.4	23	7.76	1.76
WDD6878	IGANGA	BUSIKI	KIBAALLE	NAWANGISA	NAWANGISA I	NAWANGISA I	562773	92234	1993/11/18	70.15	30	6.92	0.65
WDD6879	IGANGA	BUSIKI	KIBAALLE	NAMAROKO . RC I	NAMAROKO . RC I	NAMAROKO . RC I	562524	93685	1993/11/25	94.55	15.6	7.09	0.29
WDD6973	IGANGA	BUSIKI	KIBAALLE	BUSINI-MBOGO	BUSINI-MBOGO	BUSINI-MBOGO	564204	101051	1993/10/18	39.92	27	7.35	1.4
WDD6975	IGANGA	BUSIKI	KIBAALLE	NAWANDYO	NAWANDYO	NAWANDYO	566446	98043	1993/10/25	36	24	13.12	1.12
WDD6976	IGANGA	BUSIKI	KIBAALLE	NABISOIGI	MPULIRA	MPULIRA	568913	99800	1993/10/27	70.29	20	7.14	0.11
WDD6978	IGANGA	BUSIKI	KIBAALLE	NABISOIGI	NABISOIGI	NABISOIGI	566569	97117	1993/11/02	25	11	6.95	1.4
WDD7241	IGANGA	BUSIKI	KIBAALLE	NAMAROKO . FNT	NAMAROKO . FNT	NAMAROKO . FNT	564337	93835	1994/04/27	45	16.9	10.3	2.23
WDD7244	IGANGA	BUSIKI	KIBAALLE	BULIMBA . A	BULIMBA . A	BULIMBA . A	563342	97367	1994/03/30	33.5	21.22		1.15
WDD7246	IGANGA	BUSIKI	KIBAALLE	NAKYERE II A	NAKYERE II A	NAKYERE II A	569611	97262	1994/04/08	71	8.3	8.24	0.07
WDD7257	IGANGA	BUSIKI	KIBAALLE	KIBAALLE . KAMY	KIBAALLE . KAMY	KIBAALLE . KAMY	565972	98940	1994/06/17	52.65	25.6	9.09	0.22
CD 2809	IGANGA	BUSIKI	MAGADA	KALAMIRA	KALAMIRA	KALAMIRA	579740	99590	1961/10/13	123.8	19.2	11.3	0.36
CD 381	IGANGA	BUSIKI	MAGADA	IZIRANGOBI	KAITI	KAITI	576030	95790	1947/09/09	37.8	23.5	2.22	8.85
CD 405	IGANGA	BUSIKI	MAGADA	MAGADA	MAGADA	MAGADA	579740	97640	1947/12/31	58.3	24.7	1.75	2.95
DWD 14048	IGANGA	BUSIKI	MAGADA	MAGADA	MAGADA	MAGADA	580570	98872	1999/11/23	81.1	15.1		
DWD 16415	IGANGA	BUSIKI	MAGADA	MAGADA	MATYAMA	MATYAMA	577797	94818	2002/07/04	54.4	23.75	13.45	
dwd19184	IGANGA	BUSIKI	MAGADA	BULAGAZI	Bulagazi	Bulagazi	578866	100605	2004/01/22	48.56	27	14.11	5.4
dwd19188	IGANGA	BUSIKI	MAGADA	IZIRANGOBI	KAITI	KAITI	575601	95659	2004/02/06	42.35	6	8.16	4.15
DWD21804	IGANGA	BUSIKI	MAGADA	MAZUBA	NSOOLA	NSOOLA	576917	103421	2005/05/31	55.56	9	6.92	0.637
WDD 6265	IGANGA	BUSIKI	MAGADA	NABINYONYI	IRONDO B	IRONDO B	570000	103341	1993/03/27	61	38	8.62	0.86
WDD 6267	IGANGA	BUSIKI	MAGADA	NABINYONYI	GADUMIRE	GADUMIRE	572800	101700	1993/03/31	51.9	21	10.46	1.98
WDD 6268	IGANGA	BUSIKI	MAGADA	MAZUBA	NAWANZALI	NAWANZALI	578663	101186	1993/04/01	36	36	12.11	6.62
WDD 6269	IGANGA	BUSIKI	MAGADA	MAZUBA	KAMUGOYA	KAMUGOYA	581256	101187	1993/04/06	64	20	2.25	1.01
WDD 6270	IGANGA	BUSIKI	MAGADA	MAZUBA	MULEMBA	MULEMBA	503024	102681	1993/04/07	48.99	20	10.49	2.23
WDD 6271	IGANGA	BUSIKI	MAGADA	MAZUBA	KASOLO	KASOLO	582677	100633	1993/04/08	58	19	11.14	0.76
WDD 6273	IGANGA	BUSIKI	MAGADA	MAZUBA	NAMUWAYO	NAMUWAYO	581575	104361	1993/04/16	39.14	19	11.48	5.76
WDD 6274	IGANGA	BUSIKI	MAGADA	MAZUBA	NSOOLA	NSOOLA	578898	104705	1993/04/19	18	18	6.6	1.7
WDD 6276	IGANGA	BUSIKI	MAGADA	BUDAWUNA	BUDAWUNA	BUDAWUNA	580431	100310	1993/04/21	39.69	18	10.93	5.94
WDD 6280	IGANGA	BUSIKI	MAGADA	BUGIRI	BUGIRI	BUGIRI	585100	101000	1993/05/05	33	17		2.38
WDD 6285	IGANGA	BUSIKI	MAGADA	NABWEYO (KAGULU)	KAGULU	KAGULU . ALTI	584774	98940	1993/06/03	52	11	5.61	0.76
WDD 6286	IGANGA	BUSIKI	MAGADA	NABWEYO (KAGULU)	NABWEYO . ALTI	NABWEYO . ALTI	582620	97336	1993/06/08	48.9	5	2.69	0.79
WDD 6287	IGANGA	BUSIKI	MAGADA	IZIRANGOBI	BUWIDI	BUWIDI . A1	573641	99088	1993/06/10	49	19	10.56	1.48
WDD 6290	IGANGA	BUSIKI	MAGADA	MAZUBA	MAZUBA A2	MAZUBA A2	581167	102561	1993/06/23	55		5.07	0.9
WDD 6433	IGANGA	BUSIKI	MAGADA	IZIRANGOBI	NABISAKA	NABISAKA	570500	100200	1993/04/26	45.9	31.5	9.76	1.19
WDD 6485	IGANGA	BUSIKI	MAGADA	IZIRANGOBI	BUKABA . ALTI	BUKABA . ALTI	577310	94731	1993/05/04	55.01	36.37	12.64	2.05
WDD 6486	IGANGA	BUSIKI	MAGADA	IZIRANGOBI	BUYUGU	BUYUGU	577733	95811	1993/05/06	36		9.41	6.88
WDD 6492	IGANGA	BUSIKI	MAGADA	NABWEYO (KAGULU)	IRWANIRO	IRWANIRO	585700	98300	1993/05/24	64.4	22.1	5.12	0.97
WDD 8409	IGANGA	BUSIKI	MAGADA	MAZUBA	BULAGAZI	BULAGAZI	578780	100308	1994/11/25	32.85	34.28	16.56	2.38
WDD 8411	IGANGA	BUSIKI	MAGADA	IZIRANGOBI	KAITI	KAITI . A	576805	96211	1994/11/30	64.03	24.47	4.49	0.72
WDD 8412	IGANGA	BUSIKI	MAGADA	IZIRANGOBI	IZIRANGOBI II	IZIRANGOBI II	573388	95693	1994/12/03	34	34	8.29	2.34
WDD 8413	IGANGA	BUSIKI	MAGADA	IZIRANGOBI	IZIRANGOBI	IZIRANGOBI	573409	96210	1994/12/08	39.69	24.53	9.14	2.34
WDD 8661	IGANGA	BUSIKI	MAGADA	BUYANGE	BUYANGE	BUYANGE	580237	97029	1994/11/23	55.01	39.81	3.72	2.45
WDD 8663	IGANGA	BUSIKI	MAGADA	KATEGERE	KATEGERE	KATEGERE	579632	100349	1994/11/26	42.8	22.56	13.89	2.45
WDD 8665	IGANGA	BUSIKI	MAGADA	NABINYONYI	NABINYONYI III	NABINYONYI III	572373	103274	1994/12/01	60.8	39.52	7.03	0.72
WDD 8666	IGANGA	BUSIKI	MAGADA	NAMAL-AMBA	NAMAL-AMBA	NAMALEMBA	574515	104306	1994/12/02	45.71	25	11.77	2.41
WDD 8667	IGANGA	BUSIKI	MAGADA	IZIRANGOBI	NABIKABALA . A	NABIKABALA . A	576979	98633	1994/12/06	24.48	24.48	7.79	1.69
WDD 8668	IGANGA	BUSIKI	MAGADA	MAZUBA	ISITA	ISITA	575392	102236	1994/12/07	39.62		8.16	1.76
WDD8664	IGANGA	BUSIKI	MAGADA	KIWANYI	NABIKABALA	NABIKABALA B	575353	101043	1994/11/30	51.85	33.59	12.29	2.38

SourceID	District	County	Subcounty	Parish	Village	Source Name	UTM-X (m)	UTM-Y (m)	Date of Construction	Total Drilled Depth (m)	Depth To Bedrock (m)	Static Water Level (m)	Yield (m ³ /h)
CD3491	IGANGA	BUSIKI	NAMUTUMBA	NAMUTUMBA	BUKONTE	BUKONTE	572320	88420	1965/04/15	40.9	10.1	6.4	2.45
DWD16414	IGANGA	BUSIKI	NAWANSAGWA	NAWANSAGWA	KIZUBA	KIZUBA	584446	930079	2002/06/29	60.55	17.09	10.48	0.383
dwd19186	IGANGA	BUSIKI	NAMUTUMBA	NAKYERE	KASHERE	KASHERE	576671	2004/01/30	2004/01/30	60.55	15	11.07	1.64
dwd19187	IGANGA	BUSIKI	NAMUTUMBA	KIGALAMA	KIGALAMA	KIGALAMA	580572	89318	2004/02/04	48.45	6	12.21	1.57
DWD121803	IGANGA	BUSIKI	NAMUTUMBA	NAKALOKWE	BUNANGWE	BUNANGWE	574003	86391	2005/05/28	52.53	52.53	9.12	1.57
DWD12807	IGANGA	BUSIKI	NAMUTUMBA	KIGALAMA	KIGALAMA A	KIGALAMA A	579755	88290	1998/08/14	70	70	6.15	2.4
WDD 6811	IGANGA	BUSIKI	NAMUTUMBA	NAWANSAGWA	NTALINGA	NTALINGA	578200	85700	1993/10/06	45.95	22.27	10.16	1.38
WDD 6816	IGANGA	BUSIKI	NAMUTUMBA	ITUBA	BUKABALA - NAM	BUKABALA - NAM	573396	81905	1993/10/26	52	13	8.65	0.75
WDD 6822	IGANGA	BUSIKI	NAMUTUMBA	ITUBA	ITUBA - BUSONS	ITUBA - BUSONS	573007	84713	1993/10/27	70.15	12	8.92	0.86
WDD 6874	IGANGA	BUSIKI	NAMUTUMBA	ITUBA	ITUBA	ITUBA	572148	81996	1993/11/03	61	18.34	7.8	0.86
WDD 6876	IGANGA	BUSIKI	NAMUTUMBA	NAMUTUMBA	NAWANYENJE	NAWANYENJE	577513	91738	1993/11/10	64	64	7.29	4.5
WDD6807	IGANGA	BUSIKI	NAMUTUMBA	NAWANSAGWA	NAMUSENO	NAMUSENO	582400	87700	1993/09/22	42.72	19	7.29	4.5
WDD6809	IGANGA	BUSIKI	NAMUTUMBA	NAWANSAGWA	KISIMU	KISIMU	580800	87100	1993/09/30	68	10	8.51	0.32
WDD6810	IGANGA	BUSIKI	NAMUTUMBA	NAWANSAGWA	NAMULU	NAMULU	583500	88400	1993/10/05	67.1	13.15	4.64	0.19
WDD6812	IGANGA	BUSIKI	NAMUTUMBA	KIGALAMA	NAMAKOBA 2	NAMAKOBA 2	579200	86400	1993/10/12	67.33	2.58	3.02	0.51
WDD6813	IGANGA	BUSIKI	NAMUTUMBA	KIGALAMA	NAMATO - PS	NAMATO - PS	579213	90241	1993/10/15	61	23.93	15.43	1.16
WDD6814	IGANGA	BUSIKI	NAMUTUMBA	KIGALAMA	NAMATO MATIYA	NAMATO MATIYA	579213	90241	1993/10/26	33.55	16.9	12.17	5.14
WDD6815	IGANGA	BUSIKI	NAMUTUMBA	KIGALAMA	NAMATO - KABER	NAMATO - KABER	578319	89605	1993/10/22	58.16	32.64	14.11	1.44
WDD6819	IGANGA	BUSIKI	NAMUTUMBA	NAMUTUMBA	BUWAMBA	BUWAMBA	576720	89700	1993/11/09	43.1	33.95	7.93	5.14
WDD6875	IGANGA	BUSIKI	NAMUTUMBA	NAKALOKWE	BUBALYA	BUBALYA	581485	92845	1993/11/04	52	37.47	13.95	4.5
WDD6877	IGANGA	BUSIKI	NAMUTUMBA	NAMUTUMBA	KANGULUMU II	KANGULUMU II	574373	93781	1993/11/11	51.85	18	4.22	2
WDD7321	IGANGA	BUSIKI	NAMUTUMBA	NAKALOKWE	BUNYAGWE	BUNYAGWE	579944	94715	1994/01/25	61	30	11.46	2
AW370	IGANGA	BUSIKI	NSINZE	BUBAGO	BUBAGO	BUBAGO	568100	89100	1993/10/01	16.2	16.2	2.4	0.61
CD3182	IGANGA	BUSIKI	NSINZE	BUBAGO	BUBAGO	BUBAGO	572320	88420	1963/11/08	152.5	42.1	94.55	0.1
dwd19181	IGANGA	BUSIKI	NSINZE	NSINZE	ISEGERO	ISEGERO A	570614	92086	2004/01/14	60.3	30	12.97	0.96
WDD 11820	IGANGA	BUSIKI	NSINZE	NAMUTUMBA	NAMUTUMBA	NAMUTUMBA	572478	91144	1997/12/06	30	30	4.23	1.22
WDD6880	IGANGA	BUSIKI	NSINZE	BUBAGO	BUBAGO	BUBAGO	566834	89581	1993/12/01	30	22.05	15.56	2.02
WDD6906	IGANGA	BUSIKI	NSINZE	NAMUTUMBA	KIVULE	KIVULE	570897	94006	1994/01/28	92	25	16.52	2.12
WDD7139	IGANGA	BUSIKI	NSINZE	NAMUTUMBA	NAMBOOTE	NAMBOOTE - RC I	568215	88013	1994/01/21	47	28	9.63	1.84
WDD7140	IGANGA	BUSIKI	NSINZE	NAMUTUMBA	KIVULE - NAWAN	KIVULE - NAWAN	571764	94563	1994/02/03	45.5	45.5	13.07	0.68
WDD7141	IGANGA	BUSIKI	NSINZE	NAMUTUMBA	NAMUTUMBA	NAMUTUMBA	572617	91550	1994/02/07	70.89	43.44	9.86	1.44
WDD7231	IGANGA	BUSIKI	NSINZE	BUBAGO	BUBAGO	BUBAGO	563707	89794	1993/12/03	70.15	27	17.56	1.91
WDD7232	IGANGA	BUSIKI	NSINZE	BUBAGO	BUBAGO	BUBAGO	565192	91712	1993/12/09	24	24	6.23	2.48
WDD7291	IGANGA	BUSIKI	NSINZE	BUBAGO	BUBAGO	BUBAGO	569833	89043	1994/02/11	36.03	36	10.86	0.76
WDD7293	IGANGA	BUSIKI	NSINZE	BUBAGO	NAMISU	NAMISU	565954	90711	1994/02/15	94.2	42	4.21	0.86
WDD7324	IGANGA	BUSIKI	NSINZE	BUBAGO	BUBAGO	BUBAGO	569809	88198	1994/02/22	57.9	39	15.02	1.26
WDD7325	IGANGA	BUSIKI	NSINZE	NSINZE	ISEGERO - A	ISEGERO - A	570164	91723	1994/03/04	84	18	7.78	0.11
WDD7326	IGANGA	BUSIKI	NSINZE	NSINZE	ISEGERO - BUSE	ISEGERO - BUSE	571135	93474	1994/03/16	45	30	12.86	1.22
WDD7327	IGANGA	BUSIKI	NSINZE	NSINZE	NSINZE - RCI	NSINZE - RCI	567505	91725	1994/03/01	71	31	4.36	0.43
WDD7328	IGANGA	BUSIKI	NSINZE	NSINZE	ISEGERO - B	ISEGERO - B	570061	90836	1994/04/07	52.49	38.95	16.22	1.22
WDD7329	IGANGA	BUSIKI	NSINZE	NSINZE	NSINZE - III	NSINZE - III	568072	91665	1994/04/06	31.16	31.16	11.17	2.2
WDD7330	IGANGA	BUSIKI	NSINZE	NSINZE	NSINZE I	NSINZE I	568792	91082	1994/03/16	39	23.85	11.1	1.37
WDD7331	IGANGA	BUSIKI	NSINZE	BUBAGO	NAMBOOTE - B	NAMBOOTE - B	569114	88434	1994/02/24	36.65	25.05	16.67	2.41
WDD7332	IGANGA	BUSIKI	NSINZE	BUBAGO	LAWAMBA	LAWAMBA	567177	90080	1994/03/04	34	34	14.39	2.52
WDD7333	IGANGA	BUSIKI	NSINZE	BUBAGO	BUNAGWE - MALI	BUNAGWE - MALI	563908	91182	1994/03/08	34	24	5.89	1.48
WDD7334	IGANGA	BUSIKI	NSINZE	BUBAGO	BUKOLO	BUKOLO	566088	91655	1994/03/16	40	31	10.35	1.37
WDD7335	IGANGA	BUSIKI	NSINZE	BUBAGO	BUDHATEMWA	BUDHATEMWA	573420	88642	1994/03/22	64.81	40.41	11.13	1.22
WDD7336	IGANGA	BUSIKI	NSINZE	BUBAGO	BUYANGA - BURT	BUYANGA - BURT	575164	89944	1994/03/30	23	23	13.03	2.3
WDD7337	IGANGA	BUSIKI	NSINZE	BUBAGO	BUBAGO	BUBAGO	573128	87917	1994/03/24	63	44	14.49	0.94
WDD7338	IGANGA	BUSIKI	NSINZE	BUBAGO	BULONGO	BULONGO	572480	86834	1994/03/23	40.45	28.25	8.74	1.3
WDD7339	IGANGA	BUSIKI	NSINZE	BUBAGO	BUSALIFU	BUSALIFU	573465	89882	1994/03/29	76.95	22.05	9.09	0.14
WDD7340	IGANGA	BUSIKI	NSINZE	BUBAGO	BULONGO II	BULONGO II	543647	86244	1994/03/17	81	35	5.21	0.22
WDD7341	IGANGA	BUSIKI	NSINZE	NABIKENGE	NABIKENGE	NABIKENGE	572913	93512	1994/03/02	52	52	13.04	2.05
WDD7343	IGANGA	BUSIKI	NSINZE	NAWAIKONA	BUTAGALA	BUTAGALA	573689	91033	1994/02/25	32.3	32	10.43	1.66
WDD7347	IGANGA	BUSIKI	NSINZE	BUBAGO	BUBAGO	BUBAGO	565746	89423	1994/04/13	52.53	26.91	16.41	0.65
WDD7780	IGANGA	BUSIKI	NSINZE	BUBAGO	NAKAWONZO - B	NAKAWONZO - B	570671	85752	1994/05/11	52.28	10	3.93	0.58
WDD7781	IGANGA	BUSIKI	NSINZE	BUBAGO	NAKAWONZO - A	NAKAWONZO - A	571590	87001	1994/04/14	27.45	27.45	13.19	2.16
WDD7782	IGANGA	BUSIKI	NSINZE	NAMUTUMBA	NAMUTUMBA	NAMUTUMBA	570072	93768	1994/05/12	28	28	13.6	1.26
DWD14117	IGANGA	KIGULU	BULAMAGI	NAWANYINGI	NAWANYINGI	NAWANYINGI	550963	77729	2000/06/08	49		17.34	1.2
DWD14119	IGANGA	KIGULU	BULAMAGI	NAWANYINGI	MAWAGALA	MAWAGALA	548452	76817	2000/06/14	63		20.5	0.48
DWD14121	IGANGA	KIGULU	BULAMAGI	MADHIGANDERE	MAWAGALA	MAWAGALA	548697	66080	2000/06/16	39		16.87	1
DWD14125	IGANGA	KIGULU	BULAMAGI	IWAU	IWAU	IWAU	549736	65240	2000/06/20	44		19.34	3
DWD14126	IGANGA	KIGULU	BULAMAGI	BUNYIRO	BUNYIRO	BUNYIRO	551723	77634	2000/06/08	64.4		14.3	0.83
DWD14127	IGANGA	KIGULU	BULAMAGI	IWAU	IWAU	IWAU	548474	63871	2000/06/21	50		10.92	0.9
DWD14128	IGANGA	KIGULU	BULAMAGI	NAWAKONGE	NAWAKONGE	NAWAKONGE	549186	79082	2000/06/13	48		17.85	1.63
DWD14129	IGANGA	KIGULU	BULAMAGI	IWAU	IWAU	IWAU	549902	62900	2000/06/23	52		16.12	0.72
DWD14130	IGANGA	KIGULU	BULAMAGI	BUNYIRO	BUNYIRO	BUNYIRO	552230	74748	2000/06/15	43.3		8.38	3
DWD14131	IGANGA	KIGULU	BULAMAGI	IWAU	IWAU	IWAU	547655	65349	2000/06/24	47		13.06	0.75

SourceID	District	County	Subcounty	Parish	Village	Source Name	UTM-X (m)	UTM-Y (m)	Date of Construction	Total Drilled Depth (m)	Depth To Bedrock (m)	Static Water Level (m)	Yield (m3/h)
DWD14133	IGANGA	KIGULU	BULAMAGI	BULOWOZA	NGANGALI		549774	68730	2000/07/18	44		15.04	3
DWD14134	IGANGA	KIGULU	BULAMAGI	NAWANYINGI	KIWANKONGE B		550811	78659	2000/06/21	35.8		12.53	2.25
DWD14135	IGANGA	KIGULU	BULAMAGI	BWANALIRA	KIWANANSWA		547330	70818	2000/07/01	60		14.38	1.2
DWD14136	IGANGA	KIGULU	BULAMAGI	MAGOGO	MAGOGO LCI		552903	74230	2000/06/23	45.3		15.64	1.2
DWD14138	IGANGA	KIGULU	BULAMAGI	MAGOGO	BUKONKO		550814	71788	2000/06/25	48		15.64	1.8
DWD14140	IGANGA	KIGULU	BULAMAGI	MAGOGO	LWERERA		551495	70416	2000/06/29	42.22		8.62	1.03
DWD14153	IGANGA	KIGULU	BULAMAGI	BUKOYO	BUDWEGE		552485	62589	2000/08/01	53		15.03	0.9
DWD14155	IGANGA	KIGULU	BULAMAGI	BUKOYO	BUKOYO B		551088	66711	2000/08/02	38		15.44	1.08
DWD14160	IGANGA	KIGULU	BULAMAGI	BWANALIRA	BUWASA		548304	68264	2000/08/01	36		20	2.16
DWD15104	IGANGA	KIGULU	BULAMAGI	BULAMAGI	BUBAKA		547641	74393	2000/08/02	51		4.54	0.54
DWD15102	IGANGA	KIGULU	BULAMAGI	BULAMAGI	MAGOGO		552199	72198	2002/09/16	72.3	48.9	18.16	1
DWD15133	IGANGA	KIGULU	BULAMAGI	IWAUWU	IWAUWU		549490	65109	2000/11/22	80		19	1.15
dwell6374	IGANGA	KIGULU	BULAMAGI	BUKOYO	NAWANSINGE	NAWANSINGE PRIMARY SCHOOL	550461	63023	2002/07/21	67.7	32	6.8	4.045
dwell8984	IGANGA	KIGULU	BULAMAGI	BULOWOZA	BULOWOZA	Bulowoza	547066	66663	2004/01/15	43	24	13.71	2
DWD27138	IGANGA	KIGULU	BULAMAGI	IWAUWU	NTINDA	NTINDA	550920	62063	2008/06/14	33	25	8.35	0.5
DWD27143	IGANGA	KIGULU	BULAMAGI	NAWANYINGI	MAWANGALA	MAWANGALA	549231	75745	2008/06/15	25	12.4	12.54	0.9
WDD11814	IGANGA	KIGULU	BULAMAGI	BWANALIRA	BWANALIRA	BULAMAGI HEALTH CENTRE	549102	69860	1997/11/08	45		12.96	
WDD11962	IGANGA	KIGULU	BULAMAGI	BULOWOZA	KASOLO	KASOLO	548220	60790	1987/10/08	33.4	27.4	24	5
WDD2267	IGANGA	KIGULU	BULAMAGI	BULAMAGI	KIGULU GIRLS P/S	KIGULU	553780	71840	1987/11/20	51.7	19.5	18	8
WDD2328	IGANGA	KIGULU	BULAMAGI	MAGOGO	NAKURURWE II	NAKURURWE	551930	70000	1988/02/03	36.5	24.3	12.15	8.1
WDD27144	IGANGA	KIGULU	BULAMAGI	MAGOGO	BUKONKO	BUKONKO	551794	71184	2008/06/14	31	31	11.58	1.8
CD1345	IGANGA	KIGULU	IGANGA TOWN	IGANGA NORTH	WALLUGO	IGANGA WEST NO.1	553780	68160	1955/09/02	136.6	44.53	9.76	7.81
CD1394	IGANGA	KIGULU	IGANGA TOWN	IGANGA NORTH	IGANGA TOWN	WEST NO. 2	553780	68160	1955/10/28	142.4	68.60	9.15	6.3
CD1439	IGANGA	KIGULU	IGANGA TOWN	IGANGA NORTH	IGANGA RCM SOUTH	IGANGA RCM SOUTH	553780	68160	1956/03/27	59.2	37.2	11.29	1.91
CD1508A	IGANGA	KIGULU	IGANGA TOWN	IGANGA SOUTH	IGANGA SOUTH	POLICE STATION	553780	68160	1956/03/16	70.8	43.92	17.08	5.45
CD1718	IGANGA	KIGULU	IGANGA TOWN	IGANGA SOUTH	IGANGA C.M.S	IGANGA C.M.S	553780	68160	1965/02/01	107.8	25	3.66	10.4
CD335	IGANGA	KIGULU	IGANGA TOWN	IGANGA SOUTH	C.M.S MISSION	C.M.S MISSION	551930	68160	1947/01/25	45.8	27.3	3.66	4.63
CD3568	IGANGA	KIGULU	IGANGA TOWN	IGANGA NORTH	IGANGA HILL NO.2	NKONO MEMORIAL SCH.	553780	68160	1965/09/19	48.8	17.1	10.97	5.94
CD378	IGANGA	KIGULU	IGANGA TOWN	IGANGA NORTH	IGANGA HILL NO.2	IGANGA HILL NO.2	551930	68160	1947/08/20	58	19.83	9.46	1.43
CD4138	IGANGA	KIGULU	IGANGA TOWN	IGANGA NORTH	IGANGA NORTH	NO.1V	553780	68160	1968/09/25	183	33.86	27.45	4.9
CD481	IGANGA	KIGULU	IGANGA TOWN	IGANGA NORTH	IGANGA TOWNSHIP	IGANGA TOWNSHIP	553780	68160	1949/01/29	98.3	44.5	36.6	0.182
WDD12898	IGANGA	KIGULU	IGANGA TOWN	IGANGA NORTH	IGANGA ADMIN	IGANGA ADMIN	532420	67453	1999/07/14	60.85			
WDD2282	IGANGA	KIGULU	IGANGA TOWN	IGANGA SOUTH	IGANGA MOSQUE	IGANGA MOSQUE	553780	57110	1988/01/15	36.5	27.4	21.28	9
WDD2284	IGANGA	KIGULU	IGANGA TOWN	IGANGA SOUTH	IGANGA MOSQUE	IGANGA MOSQUE	561200	40530	1988/01/18	82.1	30.4	15.2	5.4
WDD2286	IGANGA	KIGULU	IGANGA TOWN	IGANGA NORTH	IGANGA S.S	IGANGA S.S	561200	40530	1988/01/22	60.8	34.5	21.28	5
WDD2338	IGANGA	KIGULU	IGANGA TOWN	IGANGA NORTH	NKONO 2	NKONO 2	553780	68160	1988/02/24	42.6	22.3		9.11
WDD2344	IGANGA	KIGULU	IGANGA TOWN	IGANGA NORTH	NKONO 1	NKONO 1	553780	68160	1988/03/24	54.7	30.4		9
WDD4035	IGANGA	KIGULU	IGANGA TOWN	IGANGA NORTH	NKONO 3	NKONO 3	553780	68160	1991/01/24	42	33	15	
WDD4036	IGANGA	KIGULU	IGANGA TOWN	IGANGA NORTH	NKONO 2	NKONO 2	553780	68160	1991/01/28	48	39	15	1.8
WDD5562	IGANGA	KIGULU	IGANGA TOWN	IGANGA NORTH	IGANGA TOWN	IGANGA TOWN	553780	68160	1992/03/08	33	30	0.8	0.6
WDD5622	IGANGA	KIGULU	IGANGA TOWN	IGANGA NORTH	IGANGA HOSPITAL	IGANGA HOSPITAL	553780	66320	1992/04/30	90	18		0.8
WDD6440	IGANGA	KIGULU	IGANGA TOWN	IGANGA SOUTH	IGANGA PARISH	IGANGA PARISH	553780	68160	1993/03/07	43	36		1
CD1001	IGANGA	KIGULU	NABITENDE	NABITENDE	KANTENGA	KANTENGA	540800	82890	1953/07/14	73.2	28.4	12.2	8.17
CD3522	IGANGA	KIGULU	NABITENDE	KASAMBIKA	NAMUSISI	NAMUSISI	550070	93950	1965/06/26	78.7	38.4	11.3	3.2
CD999	IGANGA	KIGULU	NABITENDE	NABITENDE	NABITENDE	NABITENDE	551920	84740	1953/07/07	78.4	31.4	11.6	4.99
DWD17999	IGANGA	KIGULU	NABITENDE	NABITENDE	BUNAAAYA	BUNAAAYA	550938	83714	2004/01/16	46.3	27	15.63	
WDD1964	IGANGA	KIGULU	NABITENDE	KABIRA (ITUBA)	MWOTAIU-KABIRA	MWOTAIU-KABIRA	550070	84740	1987/10/21	54.7	36.5	33.44	5
WDD1966	IGANGA	KIGULU	NABITENDE	BUVULE (ITANDA)	ITANDA	ITANDA	551920	90260	1987/10/27	39.5	24.3	21.28	6
WDD2281	IGANGA	KIGULU	NABITENDE	NABITENDE	NABITENDE	NABITENDE	551930	82900	1988/01/14	51.7	21.3	18.24	10
WDD257	IGANGA	KIGULU	NABITENDE	BUVULE (ITANDA)	ITANDA PARISH	ITANDA PARISH	551920	90260	1992/02/16	54	24		2
WDD6873	IGANGA	KIGULU	NABITENDE	KABIRA (ITUBA)	NAMUWONDO	NAMUWONDO PS	573961	82741	1993/10/29	61	34.45	8.75	0.95
l00	IGANGA	KIGULU	NAKALAMA	BUKAYE	BUKAYE B	BUKAYE	553435	72991	2000/06/24	57		8.98	
CD1941	IGANGA	KIGULU	NAKALAMA	BUKOONA	BUKOONA PSCHOOL	BUKOONA PSCHOOL	561200	75530	1958/01/15	47	13.1	10.7	2.6
CD2794	IGANGA	KIGULU	NAKALAMA	NAKALAMA	WAMUDUDI	WAMUDUDI	557490	70000	1961/09/10	72	17.2	0.61	7.2
DWD14101	IGANGA	KIGULU	NAKALAMA	NAKALAMA	NAKALAMA	NAKALAMA	557661	70092	2000/05/12	40	17.2	14.35	1
DWD14105	IGANGA	KIGULU	NAKALAMA	NAKALAMA	BUKOBOLI	BUKOBOLI	558604	70287	2000/05/20	45	70927	11.67	0.6
DWD14107	IGANGA	KIGULU	NAKALAMA	BUKOONA	KAARONGOKA	KAARONGOKA	562341	75648	2000/05/25	41		7.99	1
DWD14111	IGANGA	KIGULU	NAKALAMA	BUKOONA	BUPALA	BUPALA	566997	70888	2000/05/28	35		11.26	3
DWD14113	IGANGA	KIGULU	NAKALAMA	BUKAYE	BUKAYE	BUKAYE	553040	71889	2000/05/29	49		14.73	2.4
DWD14120	IGANGA	KIGULU	NAKALAMA	BUKAYE	NAMPIPIKA	NAMPIPIKA	555137	70967	2000/08/04	43		12.65	0.72
DWD14122	IGANGA	KIGULU	NAKALAMA	BUSEI	BUSEI AF	BUSEI AF	554423	69044	2000/05/26	41		8.7	0.82
DWD14124	IGANGA	KIGULU	NAKALAMA	BUSEI	BUSEI B	BUSEI B	556193	68630	2000/08/27	40		10.28	1.38
DWD27147	IGANGA	KIGULU	NAKALAMA	BUKAYE	BUKAYE	BUKAYE	554955	73148	2000/06/01	39.9		15	0.72
WDD11813	IGANGA	KIGULU	NAKALAMA	BUKOONA	BUKOONA DISPENSARY	NABIRYE	559228.8	70850	2008/06/21	37	26	8.35	0.5
WDD2283	IGANGA	KIGULU	NAKALAMA	BUSEI	BUSEI PSCHOOL	BUSEI PSCHOOL	562004	74455	1997/10/23	23		8.8	
							557490	68160	1988/01/16	54.7	24.3	18.24	6.4

SourceID	District	County	Subcounty	Parish	Village	Source Name	UTM-X (m)	UTM-Y (m)	Date of Construction	Total Drilled Depth (m)	Depth To Bedrock (m)	Static Water Level (m)	Yield (m ³ /h)
WDD2329	IGANGA	KIGULU	NAKALAMA	BUKAYE	BUWONGO	BUWONGO	55640	71840	1988/02/04	45.6	15.2		6.51
WDD5624	IGANGA	KIGULU	NAKALAMA	BUKAYE	KAMPILIKA	KAMPILIKA	55640	70000	1992/05/17	51	36		1
WDD14053	IGANGA	KIGULU	NAKIGO	BULUBANDI	WAIRAMA	WAIRAMA	55343	65930	1999/12/07	45.1	45.1	8.21	0.8
WDD14064	IGANGA	KIGULU	NAKIGO	WAIRAMA	WAIRAMA	WAIRAMA	55936	63962	1999/12/09	60.15	36.1	6.5	2
WDD14065	IGANGA	KIGULU	NAKIGO	KABIRA	NAWANZU	NAWANZU	55966	60603	1999/12/11	60.1	45.1	15.22	2
WDD19276	IGANGA	KIGULU	NAKIGO	BUUSOBI	NABITOVU	NABITOVU	55762	68822	2004/03/14	40.22	30.72	12.08	1.49
WDD19277	IGANGA	KIGULU	NAKIGO	KABIRA	NAWANZU	NAWANZU	55102	59375	2004/06/04	48.72	40.2	13.6	3.6
WDD19281	IGANGA	KIGULU	NAKIGO	BUUSOBI	BUNAMA	BUNAMA	55846	64822	2004/12/04	48	24	9.3	0.5
WDD26222	IGANGA	KIGULU	NAKIGO	BUNYAMA	BUNYAMA	BUNYAMA	558207	64635	2008/02/13	59.72	20	10.93	0.9
WDD26223	IGANGA	KIGULU	NAKIGO	WAIRAMA	KAKOMBO	KAKOMBO	557920	61857	2008/02/14	46.21	29	13.8	6
WDD27139	IGANGA	KIGULU	NAKIGO	KABIRA	KABIRA	KABIRA	555468	71739	2008/06/16	31	23	15.61	1
CD1480	IGANGA	KIGULU	NAMBALE	NASUTI	NASUTI	NASUTI	55630	84740	1956/03/01	90	40.6	9.15	0.68
CD3366	IGANGA	KIGULU	NAMBALE	NABIRI	NABIRI	NABIRI	557490	90260	1964/08/20	91.8	37.8	15.25	2.13
CD995	IGANGA	KIGULU	NAMBALE	NAMBALE	NAMBALE	NAMBALE	55630	86580	1953/05/28	89.4	24.1	12.2	4.09
WDD13542	IGANGA	KIGULU	NAMBALE	KIDAAO (NABITENDE)	KIDAAO	KIDAAO	559097	96761	1999/12/11	40.6	12	10.2	1.08
WDD14180	IGANGA	KIGULU	NAMBALE	NAMBALE	NAMBALE I	NAMBALE I	557847	78034	2000/02/23	61.5	30	16.72	0.675
WDD16418	IGANGA	KIGULU	NAMBALE	NABIRI	KAZIGO KASOKOSOKO	KAZIGO KASOKOSOKO	558055	90229	2002/07/15	48.17	11.4	9.78	7
WDD19273	IGANGA	KIGULU	NAMBALE	NASUTI	NASUTINORTH	NASUTINORTH	554550	84848	2004/02/06	48.3	36.2	15.8	1.65
WDD26257	IGANGA	KIGULU	NAMBALE	KIDAAO (NABITENDE)	NABITENDE	NABITENDE	555129	93466	2008/04/26	48.42	30.1	9.41	1.25
WDD11805	IGANGA	KIGULU	NAMBALE	NAMBALE	NAMBALE IA	NAMBALE IA	555889	86132	1997/12/12	41	41	8.9	24
WDD1959	IGANGA	KIGULU	NAMBALE	NABUKONE	NABUKONE	NABUKONE	559340	86580	1987/09/15	40	28.7	24	12
WDD1968	IGANGA	KIGULU	NAMBALE	NASUTI	NASUTI	NASUTI	55630	84740	1987/10/31	42.6	29.4		6
WDD2268	IGANGA	KIGULU	NAMBALE	MWIRA	KAMIRABIKOMA	KAMIRABIKOMA	551920	86580	1987/11/23	49	31.7	30	6
WDD2269	IGANGA	KIGULU	NAMBALE	MWIRA	MWULA	MWULA	55630	86580	1987/11/24	48.6	22.6		8.1
WDD2270	IGANGA	KIGULU	NAMBALE	NASUTI	NASUTI P/SCHOOL	NASUTI P/SCHOOL	55630	86580	1987/11/30	42.6	33.9		7.2
WDD2271	IGANGA	KIGULU	NAMBALE	NABIRI	KAZIGO	KAZIGO	557490	90240	1987/02/01	45.6	25.6		14
WDD2272	IGANGA	KIGULU	NAMBALE	KIDAAO (NABITENDE)	NABITENDE	NABITENDE	551920	84740	1987/12/02	51.7	33.4		6.4
WDD2273	IGANGA	KIGULU	NAMBALE	NABIRI	NABIRI	NABIRI	557490	90260	1987/12/04	36.5	13.7		4.5
WDD2276	IGANGA	KIGULU	NAMBALE	NAMBALE	BUYUNGA	BUYUNGA	557490	97630	1987/12/18	51.7	39		9.1
WDD2528	IGANGA	KIGULU	NAMBALE	NABIRI	NABIRI	NABIRI	55630	90260	1992/02/17	30	12		8
CD1446	IGANGA	KIGULU	NAMUNGALWE	KAWETE	KAWETE	KAWETE	553780	81050	1955/12/21	46.7	30.8	4.6	2.45
CD2116	IGANGA	KIGULU	NAMUNGALWE	WAGOD SCHOOL	WAGOD SCHOOL	WAGOD SCHOOL	55070	82890	1958/09/30	126.3	28.7	3.96	0.79
CD2819	IGANGA	KIGULU	NAMUNGALWE	NAMUNGALWE	KAWETE	KAWETE	553780	81050	1961/10/21	119.3	41.2	0.92	11
CD3313	IGANGA	KIGULU	NAMUNGALWE	NAMUNGALWE	BUBOGO	BUBOGO	560360	47900	1964/07/30	152.5	47.3	18.3	0.36
WDD14166	IGANGA	KIGULU	NAMUNGALWE	NAMUNGALWE	NAWANSEGA A	NAWANSEGA A	560192	77190	2000/01/13	32.4	26.8	8.8	0.981
WDD14169	IGANGA	KIGULU	NAMUNGALWE	MWENDANFUKO	MWENDANFUKO	MWENDANFUKO	559814	78748	2000/01/21	32.7	18.3	6.9	1.2
WDD14170	IGANGA	KIGULU	NAMUNGALWE	MWENDANFUKO	BULANGA A I	BULANGA A I	557630	80072	2000/01/25	41.5	39.65	7.14	1.741
WDD14171	IGANGA	KIGULU	NAMUNGALWE	MWENDANFUKO	BULANGA A II	BULANGA A II	557360	79450	2000/01/27	43.7	27.45	14.5	1.038
WDD14172	IGANGA	KIGULU	NAMUNGALWE	BULUMWAKI	BULUMWAKI	BULUMWAKI	551483	80857	2000/01/04	45.45	27.15		
WDD14173	IGANGA	KIGULU	NAMUNGALWE	NAMUNGALWE	BUBOGO	BUBOGO	553190	73917	2000/02/05	72.2	48		
WDD14174	IGANGA	KIGULU	NAMUNGALWE	NAMUNGALWE	NAWANSEGA BI	NAWANSEGA BI	559486	78519	2000/02/09	48	30	6.15	0.818
WDD14175	IGANGA	KIGULU	NAMUNGALWE	BULUMWAKI	NSINZE	NSINZE	548167	80911	2000/02/10	27.65	27.65		
WDD14176	IGANGA	KIGULU	NAMUNGALWE	NAMUNGALWE	NAMUNGALWE	NAMUNGALWE	559331	76879	2000/02/11	50	80538	17.46	0.885
WDD14177	IGANGA	KIGULU	NAMUNGALWE	NAMUNGALWE	NAMUNGALWE	NAMUNGALWE	559590	76879	2000/02/16	43.45	29.65	14.44	1.35
WDD14178	IGANGA	KIGULU	NAMUNGALWE	NAMUNGALWE	NAMUNGALWE	NAMUNGALWE	556222	79847	2000/02/18	78.2	18	13.9	0.761
WDD14179	IGANGA	KIGULU	NAMUNGALWE	MWENDANFUKO	BULANGA B	BULANGA B	557848	78054	2000/02/18	23.13	21.63	11.8	1.199
WDD14180	IGANGA	KIGULU	NAMUNGALWE	MWENDANFUKO	BULANGA	BULANGA	556165	79512	2004/01/13	48.3	14.34	14.33	0.765
WDD21807	IGANGA	KIGULU	NAMUNGALWE	KAWETE	KAMU ZONE	KAMU ZONE	554420	79766	2005/06/06	34	15.84		3.4
WDD25525	IGANGA	KIGULU	NAMUNGALWE	NAMUNGALWE	BUFULULA	BUFULULA	555410	74236	2008/03/06	53	39.2	17.32	0.28
WDD25526	IGANGA	KIGULU	NAMUNGALWE	NABIRI	NABIRI CENTRAL	NABIRI CENTRAL	556867	92226	2008/03/07	34	20	14.23	3
GS1118	IGANGA	KIGULU	NAMUNGALWE	MWENDANFUKO	BULANGA	BULANGA	546360	62630	1971/04/22	61.9	36.91	13.73	1.73
WDD1961	IGANGA	KIGULU	NAMUNGALWE	NAMUNGALWE	NAMUNGALWE	NAMUNGALWE	555630	81050	1987/10/05	48.6	33.4		10
WDD4033	IGANGA	KIGULU	NAMUNGALWE	NAMUNGALWE	NAMUNGALWE H CENTRE	NAMUNGALWE H CENTRE	55630	81050	1990/12/01	45	27	12	8.5
WDD27141	IGANGA	KIGULU	NAMUNGALWE	NAMUNGALWE	NAMUNGALWE	NAMUNGALWE	546360	81050	1990/12/05	48	36	15	8
WDD12048	IGANGA	KIGULU	NAMUNGALWE	NAMUNGALWE	BUWANWA	BUWANWA	53347	81185	2008/06/18	33	20.2	9.53	2.45
WDD19271	IGANGA	KIGULU	NAMUNGALWE	NAMUSISI	MALORA I	MALORA I	55027	96049	1998/06/25	54.6	24.6	11.36	0.82
WDD19272	IGANGA	KIGULU	NAMUNGALWE	BUWONGO	BUZAA YA	BUZAA YA	556200	83072	2004/01/22	36.7	30.72	16.23	
WDD24918	IGANGA	KIGULU	NAMUNGALWE	NAMUNGALWE	NAMABWERE 2	NAMABWERE 2	544699	92686	2004/01/28	48.3	30.8	19.62	
WDD25528	IGANGA	KIGULU	NAMUNGALWE	BUWONGO	NAMUSISI	NAMUSISI	547138	94776	2007/05/04	55.1	12		4.14
WDD11794	IGANGA	KIGULU	NAMUNGALWE	BUWONGO	NAMUNGAISA	NAMUNGAISA	542738	90124	2008/03/11	42	28	8.55	2
WDD11795	IGANGA	KIGULU	NAMUNGALWE	KIWANYI	NAMABWERE	NAMABWERE	543788	91679	1997/10/25	37	12		0.97
WDD11796	IGANGA	KIGULU	NAMUNGALWE	KIWANYI	BUFUMBE A	BUFUMBE A	547316	82070	1997/10/28	46	20.24		1.05
WDD11797	IGANGA	KIGULU	NAMUNGALWE	KIWANYI	BUFUMBE B	BUFUMBE B	54806	88462	1997/10/31	50		9.02	0.5
WDD11798	IGANGA	KIGULU	NAMUNGALWE	NAMUNGALWE	KIRINGA A	KIRINGA A	546708	90522	1997/11/10	46.8		22.28	1.3
WDD11799	IGANGA	KIGULU	NAMUNGALWE	NAMUNGALWE	NAMUNGALWE	NAMUNGALWE	546135	89662	1997/11/13	35		15.76	1.04
WDD11801	IGANGA	KIGULU	NAMUNGALWE	KYENDABAWALA	KYENDABAWALA	KYENDABAWALA	545096	97288	1997/11/18	38		6.31	1.31
WDD11802	IGANGA	KIGULU	NAMUNGALWE	KYENDABAWALA	IKIMBYA/KABU	IKIMBYA/KABU	549032	96753	1997/11/28	43		16.7	
WDD11802	IGANGA	KIGULU	NAMUNGALWE	BUWONGO	BUWONGO . A	BUWONGO . A	544155	95703	1997/12/01	39		3.59	0.97

SourceID	District	County	Subcounty	Parish	Village	Source Name	UTM-X (m)	UTM-Y	Date of Construction	Total Drilled Depth (m)	Depth To Bedrock (m)	Static Water Level (m)	Yield (m ³ /h)
WDD11803	IGANGA	KIGULU	NAWANDALA	BUGONGO	NAMUKUMYA	NAMUKUMYA	544730	94015	1997/12/02	27		5.39	0.55
WDD11878	IGANGA	KIGULU	NAWANDALA	NAMUSISI	MALOBI	MALOBI	551065	96888	1998/01/26	33		7.5	0.52
WDD12048	IGANGA	KIGULU	NAWANDALA	NAMUSISI	MALOBA I	MALOBA I	550027	96049	1998/06/25	54.6		11.36	0.82
DWD19051	IGANGA	LUKA	BUKANGA	NABUBYA	NABUBYA	Nabubya	536544.2	77304	2004/01/17	61		12.86	2
DWD24919	IGANGA	LUKA	BUKANGA	NAMUKUBEMBE	BUKENDI	BUKENDI	5391516	78142	2007/05/06	54.94	17	13.8	0.72
DWD24932	IGANGA	LUKA	BUKANGA	NAMUKUBEMBE	BMK P/S	BMK P/S	543649	78674	2007/05/21	64.2	15	7.36	6.37
DWD28604	IGANGA	LUKA	BUKANGA	BUSALAMU	BUSIRINGE	BUSIRINGE	543085	76125	2008/10/09	55	18	10.1	1.62
WDD11809	IGANGA	LUKA	BUKANGA	NAMUKUBEMBE	BUKANGA A	BUKANGA A	540194	78323	1998/01/05	40		8.03	1.65
WDD12312	IGANGA	LUKA	BUKANGA	BUDONDO	KIMANTO B	KIMANTO B	537902	75864	1999/06/10	50.99		14.93	0.82
WDD12313	IGANGA	LUKA	BUKANGA	KIROBA	BUGINHO	BUGINHO	541551	73237	1999/06/12	47.99		18.41	1.57
WDD12315	IGANGA	LUKA	BUKANGA	BUSALAMU	BUSALAMU	BUSALAMU	542702	74762	1999/06/15	63.29		11.95	0.36
WDD12318	IGANGA	LUKA	BUKANGA	KIROBA	BULONDE	BULONDE	540638	76635	1999/06/19	61.24		9.16	0.6
WDD12320	IGANGA	LUKA	BUKANGA	NABUBYA	NABUBYA	NABUBYA	545457	79301	1999/06/23	64.24		18.38	1.23
WDD12321	IGANGA	LUKA	BUKANGA	BWULOGOMA	BUKAADI	BUKAADI	546708	79197	1999/06/24	50		17.32	0.93
WDD12322	IGANGA	LUKA	BUKANGA	NAMUKUBEMBE	NAMUKUBEMBE	NAMUKUBEMBE	539357	80430	1999/06/24	42.84		9.08	1.35
WDD12888	IGANGA	LUKA	BUKANGA	BWULOGOMA	BWULOGOMA	BWULOGOMA	543826	80675	1999/06/26	42.5		10.9	0.65
WDD12892	IGANGA	LUKA	BUKANGA	KIROBA	BUSANDA	BUSANDA	541193	78551	1999/07/03	50		6.21	1.6
WDD12894	IGANGA	LUKA	BUKANGA	NAMUKUBEMBE	BUMANYA C	BUMANYA C	537353	78604	1999/07/08	48.4		21	0.9
WDD2565A	IGANGA	LUKA	BUKANGA	BUDONDO	KIMANTO	KIMANTO	537090	75530	1989/05/03	42	30	13.68	1.89
CD149	IGANGA	LUKA	BUKOOMA	BUKOBYA	NAIRIKA	NAIRIKA	537090	93950	1942/08/15	102.8	14.9	64.05	0.05
CD2507	IGANGA	LUKA	BUKOOMA	NABYOTO	BUTASERWA	BUTASERWA	540800	99470	1960/06/20	160.7	20.4	46.97	0.5
CD882	IGANGA	LUKA	BUKOOMA	BUKOOMA	KASOZI	KASOZI	537090	88426	1961/11/23	109.5	17.4	22	7.2
CD833	IGANGA	LUKA	BUKOOMA	BUKOOMA	BUKANYA	BUKANYA	538940	97630	1952/02/21	54	20.1	12.51	3.45
DWD24915	IGANGA	LUKA	BUKOOMA	NAIGOBYA	BUKABALE	BUKABALE	540307	92030	2007/05/30	60.46	13	15.3	1.55
DWD25529	IGANGA	LUKA	BUKOOMA	BUKOOMA	BUKAANA	BUKAANA	538840	97360	2008/03/12	52		13.5	0.53
WDD11811	IGANGA	LUKA	BUKOOMA	NABYOTO	BUKOOVA T/C	BUKOOVA T/C	539135	99264	1998/01/10	31		7.11	1.8
WDD3118	IGANGA	LUKA	BUKOOMA	NABYOTO	BUKOVA T/C	BUKOVA T/C	538940	99470	1989/08/14	36	21	30.61	1.1
WDD5846	IGANGA	LUKA	BUKOOMA	NABYOTO	NABYOTO B	NABYOTO B	541700	10090	1993/03/19	67.21	26.5	23.49	1.44
WDD5850	IGANGA	LUKA	BUKOOMA	NABYOTO	MAKUTU	MAKUTU	538100	99600	1993/03/30	70	30.6	23.49	1.1
WDD6095	IGANGA	LUKA	BUKOOMA	NAMASENDA	BUSAKU	BUSAKU	531800	96400	1993/05/28	58	33.66	25.7	0.63
WDD6801	IGANGA	LUKA	BUKOOMA	NABYOTO	NABYOTO BULI	NABYOTO BULI	541500	99200	1993/06/24	75		23.38	1.49
WDD6802	IGANGA	LUKA	BUKOOMA	BUKYANGWA (BUDHANA)	BUDANA	BUDANA	534157	92749	1993/07/01	49		13.68	1.89
WDD6804	IGANGA	LUKA	BUKOOMA	NAIGOBYA	NAIRIKA W IA	NAIRIKA W IA	546421	92351	1993/07/09	174		17.4	0.76
CD1014	IGANGA	LUKA	BULONGO	BULONGO	NAKAWUMA	NAKAWUMA	537090	82890	1953/11/28	128.4	17.8	33.55	0.27
CD1138	IGANGA	LUKA	BULONGO	BULONGO	BULONGO	BULONGO	537090	82890	1954/07/12	76.2	29.4	61	2.27
CD279	IGANGA	LUKA	BULONGO	BULONGO	BULIKE	BULIKE	535230	84740	1946/03/09	57	41.8	32.02	1.09
CD311	IGANGA	LUKA	BULONGO	BULONGO	KAYUNGA	DISPENSARY	535230	84740	1946/08/17	42.7	20.7	18.61	1.14
CD662	IGANGA	LUKA	BULONGO	BUKENDI	BUGABULA	BUGABULA	540800	84740	1950/06/15	53.4	13.4	19.52	0.59
dwf16416	IGANGA	LUKA	BULONGO	BUDHABANGULA	KIBUTU	KIBUTU	539011	85732	2002/07/07	53.23	23.75	13.24	0.5
dwf19064	IGANGA	LUKA	BULONGO	BULONGO	Buwaiswa	Buwaiswa	536555.3	82463	2004/01/28	63.9	21	9.71	0.3
WDD11807	IGANGA	LUKA	BULONGO	BUKENDI	BUGABULA	BUGABULA	540391	84540	1997/12/21	35	84.540	16.15	0.94
WDD11901	IGANGA	LUKA	BULONGO	BUKENDI	BUKENDI	BUKENDI	541997	84009	1998/03/19	62		17.87	0.99
WDD11902	IGANGA	LUKA	BULONGO	BUKENDI	NABITAAMA	NABITAAMA	541593	85634	1998/03/24	50		14.48	1.05
WDD11903	IGANGA	LUKA	BULONGO	BUKENDI	BUGABULA	BUGABULA	540328	86280	1998/03/28	52		5.33	1.01
WDD11904	IGANGA	LUKA	BULONGO	BUKONYOKA	NAKISENYI	NAKISENYI	532988	85368	1998/04/04	64		5.28	
WDD11905	IGANGA	LUKA	BULONGO	BUKONYOKA	BUKONYOKA	BUKONYOKA	532990	87232	1998/04/10	46.55		11.61	0.79
WDD11906	IGANGA	LUKA	BULONGO	BUKONYOKA	BUSETE	BUSETE	532290	87232	1998/04/20	37.4		9.32	0.8
WDD11907	IGANGA	LUKA	BULONGO	NAKABUGU	BUSALA	BUSALA	537320	90093	1998/04/23	44.5		9.89	0.87
WDD11908	IGANGA	LUKA	BULONGO	NAKABUGU	NAMALEMBA	NAMALEMBA	537818	86914	1998/05/01	45.25		7.3	0.92
WDD12050	IGANGA	LUKA	BULONGO	NAKABUGU	NAKABUGU	NAKABUGU	534783	89077	1998/07/06	48.74		12.55	0.83
WDD12052	IGANGA	LUKA	BULONGO	NAKABUGU	BUYUNZA	BUYUNZA	533552	89670	1998/08/11	72.5		13.1	0.85
WDD12054	IGANGA	LUKA	BULONGO	BULONGO	BULONGO BUWA	BULONGO BUWA	536618	82679	1999/06/05	37.05		8.85	1.13
WDD12056	IGANGA	LUKA	BULONGO	BUDHABANGULA	BUDHABANGULA	BUDHABANGULA	538229	83000	1998/09/04	48.8		16.69	0.85
WDD12057	IGANGA	LUKA	BULONGO	BULONGO	BULIKE	BULIKE	536434	87526	1998/09/09	28.25		4.15	1.13
WDD12058	IGANGA	LUKA	BULONGO	BUDHABANGULA	KIBUTU	KIBUTU	539260	84879	1998/09/14	48.8		9.26	1.07
WDD2330	IGANGA	LUKA	BUDHABANGULA	BUDHABANGULA	BUDHABANGULA	BUDHABANGULA	537090	82890	1988/02/05	36.4	11.5	11.5	6.5
WDD3117	IGANGA	LUKA	BULONGO	BULONGO	KIYUNGA	KIYUNGA	537090	84740	1989/08/11	39	21	18	1.2
WDD5627	IGANGA	LUKA	BULONGO	BUDHABANGULA	KIBUTU	KIBUTU	538940	82890	1992/05/25	63	15	17.4	3.6
CD1134	IGANGA	LUKA	BULONGO	NAWAKA	NANTAMALI	NANTAMALI	540800	110530	1954/06/04	65.6	21.7	17.4	1.23
CD1359	IGANGA	LUKA	BULONGO	IKUMBYA	IKUMBYA	NANTAMALI	535230	108680	1955/08/11	98.5	14.9	11.59	0.5
CD2549	IGANGA	LUKA	IKUMBYA	INULA	INULA	INULA	535230	108680	1960/07/13	88.2	42.4	37.82	0.77
CD2565	IGANGA	LUKA	IKUMBYA	NATAYIRWA	NATAYIRWA	NATAYIRWA	537090	116050	1960/07/28	61	25.9	3.05	1.41
CD284	IGANGA	LUKA	IKUMBYA	NAWAKA	NANTAMALI	NANTAMALI	540800	110530	1946/03/26	51.9	31.1	16.5	4.36
CD287	IGANGA	LUKA	IKUMBYA	IKUMBYA	NABITAKALI	NABITAKALI	538940	106840	1946/04/13	59.2		23.49	1.5
CD293	IGANGA	LUKA	IKUMBYA	BUNAFU	BUNAFU	BUNAFU	533380	105000	1946/05/14	65.6	22.3	30.42	6.54
DWD24914	IGANGA	LUKA	IKUMBYA	IKUMBYA	WANDAGO	WANDAGO	530770	111282	2007/05/02	65.6	12	30.42	0.82
DWD25530	IGANGA	LUKA	IKUMBYA	IKUMBYA	BWUTU	BWUTU	537301	105532	2008/03/14	36.8	22.2	11.47	1.08

SourceID	District	County	Subcounty	Parish	Village	Source Name	UTM-X (m)	UTM-Y (m)	Date of Construction	Total Drilled Depth (m)	Depth To Bedrock (m)	Static Water Level (m)	Yield (m ³ /h)
CDR10	JINJA	BUTEMBE	MAFUBIRA	NAMULESA		BUDONDO	518550	571000	1951/11/27	61	41.18	28.98	4
CDR22	JINJA	BUTEMBE	MAFUBIRA	BUGEMBE	NAKANYONYI	NAKANYONYI	527820	534200	1952/01/05	83.26	35.08	12.81	4.36
CDR75	JINJA	BUTEMBE	MAFUBIRA	BUGEMBE	BUGEMBE EAST	BUGEMBE EAST	525960	534200	1952/06/21	61.92	14.64	36.3	1.91
CDR8	JINJA	BUTEMBE	MAFUBIRA	BUGEMBE	BUGEMBE	BUGEMBE	525960	534200	1941/07/15	91.5	24.1	70.15	0.045
DWD19308	JINJA	BUTEMBE	MAFUBIRA	BUGEMBE	BUWENDA +TC	KAITABAWALA	520554	520151	2004/05/27	48.6	52.01	12.8	1.22
GS940	JINJA	BUTEMBE	MAFUBIRA	NAMULESA		KIVUBUKA SCHOOL	520400	526000	1968/08/16	83.88	26.23	33.55	0.81
WDD 11139	JINJA	BUTEMBE	MAFUBIRA	NAMULESA	WABULENGA	WABULENGA	523860	530630	1996/12/07	49.2	50.66	15.56	1.23
WDD 11140	JINJA	BUTEMBE	MAFUBIRA	NAMULESA	NAKABANGO B	NAKABANGO	525490	569560	1996/12/09	52.5	50.66	19.64	0.82
WDD4712	JINJA	BUTEMBE	MAFUBIRA	BUGEMBE	BUGEMBE	BUGEMBE ISLAMIC INST	525960	534200	1991/08/08	48	33	19.64	3.6
WDD9692	JINJA	BUTEMBE	MAFUBIRA	WANYANGE	MUSUMA	MUSUMA	527325	548550	1995/04/05	60.8	54.855	33.59	0.97
WDD9693	JINJA	BUTEMBE	MAFUBIRA	WANYANGA	KALUNGAMU	KALUNGAMU	526659	564550	1995/04/06	57.18	45.02	27.35	1.04
WDD9694	JINJA	BUTEMBE	MAFUBIRA	BUGEMBE	KATENDE	KATENDE	525645	526250	1995/04/07	79.19	45.79	33.66	1.01
WDD9526	JINJA	BUTEMBE	MAFUBIRA	NAMULESA	NAMULESA	NAMULESA	523248	559650	1995/04/11	51.77	45	25.66	1.08
WDD9527	JINJA	BUTEMBE	MAFUBIRA	NAMULESA	NAKABANGO	NAKABANGO	523450	568000	1995/04/12	57.8	45.64	34.39	0.97
WDD9528	JINJA	BUTEMBE	MAFUBIRA	NAMULESA	LWANDA	LWANDA	525600	549700	1995/04/21	47.96	36.48	19.01	1.15
WDD9529	JINJA	BUTEMBE	MAFUBIRA	BUWEKULA	MAUTA	MAUTA	524700	549700	1995/04/24	54.72	36.48	19.16	1.19
WDD9530	JINJA	BUTEMBE	MAFUBIRA	BUWEKULA	BUWEKULA	BUWEKULA	525328	548400	1995/04/26	62.19	61	41.25	0.94
WDD9531	JINJA	BUTEMBE	MAFUBIRA	NAMULESA	WABULENGA	WABULENGA	522077	560480	1995/04/28	51.69	36.48	18.92	1.44
WDD9535	JINJA	BUTEMBE	MAFUBIRA	NAMULESA	KYAMAGWA	KYAMAGWA	522392	530400	1995/05/10	33.58	32.65	32.65	0.91
WDD9536	JINJA	BUTEMBE	MAFUBIRA	BUGEMBE	WANYAMA	WANYAMA	525205	520280	1995/05/17	48.77	37	6.92	2.75
WDD9537	JINJA	BUTEMBE	MAFUBIRA	MAFUBIRA	MAFUBIRA PS	MAFUBIRA PS	521760	521760	1995/05/18	60.59	37.52	22.44	0.71
WDD9538	JINJA	BUTEMBE	MAFUBIRA	BUGEMBE	BUDUMBULI . WE	BUDUMBULI . WE	526387	513139	1995/05/19	45.74	32.54	19.75	1.4
WDD9541	JINJA	BUTEMBE	MAFUBIRA	BUWENDA +TC	BUTHITI B	BUTHITI	520332	546520	1995/05/25	39.34	28.7	12.89	1.44
WDD9542	JINJA	BUTEMBE	MAFUBIRA	BUWENDA +TC	BUTHITI	BUTHITI	520816	531060	1995/05/26	48.55	42.57	18.35	1.4
WDD9544	JINJA	BUTEMBE	MAFUBIRA	MAFUBIRA	MAFUBIRA MARKET	MAFUBIRA MARKET	520350	520200	1995/05/31	48.77	40.94	15.81	2.5
DWD19312	JINJA	BUTEMBE	MAFUBIRA	WAIRAKA	MAFUBIRA	MAFUBIRA	530100	534590	2004/06/08	56.72	40.7	22.09	0.34
WDD 2342	JINJA	JINJA MUNICIPALITY	MASESE/WALUKUBA	MASESE	MASESE	MASESE FISHERIES	525960	497400	1988/03/15	30.4	12		6
WDD 4040	JINJA	JINJA MUNICIPALITY	MASESE/WALUKUBA	WALUKUBA EAST	GOMBA FISHING INDUSTRIES	GOMBA FISHING INDUS.	524110	478900	1991/02/16	63	33		3
CDR65	JINJA	KAGOMA	BUDONDO	IYUNAMBA	IYUNAMBA	IYUNAMBA	520400	526260	1951/11/30	54.9	37.8	24.71	3.27
CDR20	JINJA	KAGOMA	BUDONDO	BUWAGI (KYOMYA)	KAGERA	KAGERA	518550	607940	1952/01/22	39.19	52	28.37	2.36
dwd17951	JINJA	KAGOMA	BUDONDO	NAWANGOMA	BUFULA P/S	BUFULA P/S	521582	564940	2003/03/15	50	36	21.07	0.9
dwd17952	JINJA	KAGOMA	BUDONDO	BUWAGI (KYOMYA)	Buwagi P/s	Buwagi P/s	517711	597230	2003/03/19	55	29	17.86	
dwd17953	JINJA	KAGOMA	BUDONDO	IYUNAMBA	Kivubuka	Kivubuka	520633	557990	2003/03/24	78.8	21	25.83	0.85
dwd26078	JINJA	KAGOMA	BUDONDO	BUWAGI (KYOMYA)	KAGERA C.	KAGERA CENTRAL	518716	595710	2008/02/05	61.6	61.6	23.72	3.18
DWD26083	JINJA	KAGOMA	BUDONDO	BUWAGI (KYOMYA)	KYOMYA	KYOMYA	519234	605240	2008/03/17	52.9	52.9	21.88	3.18
DWD26084	JINJA	KAGOMA	BUDONDO	BUMAGI	IBUNGU	IBUNGU	516532	589520	2008/03/18	57.4	57	21.53	3.6
WDD 11134A	JINJA	KAGOMA	BUDONDO	KIBIBI	KIBIBI BUKOS	KIBIBI BUKOS	512804	596700	1996/11/23	67.2			
WDD 11134B	JINJA	KAGOMA	BUDONDO	KIBIBI	KIBIBI ALT B	KIBIBI ALT B	512804	596700	1996/12/12	70		17.1	1.2
WDD 11160	JINJA	KAGOMA	BUDONDO	NAWANGOMA	NAWANGOMA	NAWANGOMA DMU	520527	592070	1996/12/14	49		20.41	0.72
WDD20804	JINJA	KAGOMA	BUDONDO	IYUNAMBA	BUDHAGALI . A	BUDHAGALI . A	518252	542920	1994/12/15	55.01	23		
WDD20806	JINJA	KAGOMA	BUDONDO	IYUNAMBA	IYUNAMBA	IYUNAMBA	518609	554810	1994/12/09	33	25	11.64	1.98
WDD20809	JINJA	KAGOMA	BUDONDO	NAMAZI	BUYALA	BUYALA TC	517081	576260	1994/12/14	43	27	28.04	1.73
WDD20809	JINJA	KAGOMA	BUDONDO	IYUNAMBA	BUDHAGALI	BUDHAGALI	518352	549580	1994/12/08	30.1	25	19.63	2.05
AW537	JINJA	KAGOMA	BUTAGAYA	NAMAGERA	KAMIRA NANGO	KAMILA NANGO	513934	664300	1995/06/08	15.1		2.35	0.83
AW537	JINJA	KAGOMA	BUTAGAYA	NAMAGERA	BUGHIMIRA	BUGHIMIRA	540710	648530	1995/06/06	11		2.16	0.36
AW539	JINJA	KAGOMA	BUTAGAYA	LUBANYI	NAMWENDWA	NAMWENDWA B	514233	711590	1995/06/22	18.2		4.56	0.54
AW540	JINJA	KAGOMA	BUTAGAYA	NAWAMPANDA	BUBUGO	BUBUGO	508405	664100	1995/06/20	13.8		0.89	1.06
CD3501	JINJA	KAGOMA	BUTAGAYA	NAMAGERA	KAMIRA	BUTAGAYA G.HQ	512980	663100	1965/05/23	118.3	44.53	17.39	1.09
DWD 13044	JINJA	KAGOMA	BUTAGAYA	LUBANYI	LUBANYI ROAD	LUBANYI ROAD	518104	713390	1999/04/19	70	34	1.95	15.552
dwd17954	JINJA	KAGOMA	BUTAGAYA	NAKAKULWE (KISOZI)	BUWALA	BUWALA	507394	686170	2003/03/21	60.1	28	16.78	
DWD19309	JINJA	KAGOMA	BUTAGAYA	NAWAMPANDA	BUBUGO	BUBUGO BULONDO	508752	649590	2004/05/29	56.4	30.92	19.77	1.42
DWD26079	JINJA	KAGOMA	BUTAGAYA	NAKAKULWE (KISOZI)	BUTAGANYA	KAGOMA	514144	688260	2008/03/03	61.6	61	10.36	1.13
DWD26080	JINJA	KAGOMA	BUTAGAYA	NAKAKULWE (KISOZI)	IWOLOLO	IWOLOLO	509483	682790	2008/03/07	68	66	19.25	1.46
GS960	JINJA	KAGOMA	BUTAGAYA	NAMAGERA	NAMAGERA T.CENTRE	NAMAGERA T.CENTRE	514840	626300	1968/10/30	67.1	50.33	17.39	2.72
WDD 10441	JINJA	KAGOMA	BUTAGAYA	NAMAGERA	MARIRA	MARIRA	513781	674450	1995/10/12	39	37	17.72	1.01
WDD 10443	JINJA	KAGOMA	BUTAGAYA	NAWAMPANDA	BULONDO A	MUKUMBI	510950	623250	1995/10/14	60.54	28.75	9.72	1.08
WDD 10444	JINJA	KAGOMA	BUTAGAYA	BUDIMA	KIWAGAMA	KIWAGAMA	512820	711500	1995/10/17	51.77	39.61	12.24	1.19
WDD 10446	JINJA	KAGOMA	BUTAGAYA	BUDIMA	IWOLOLO	BUWALA . A	509100	712000	1995/10/21	64.02		18.86	1.19
WDD 10447	JINJA	KAGOMA	BUTAGAYA	BUDIMA	BUDIMA BITULI	BUDIMA	511558	714020	1995/10/24	60.94	37.75	16.47	0.58
WDD 10448	JINJA	KAGOMA	BUTAGAYA	NAKAKULWE (KISOZI)	LIMULI	LIMULI	508374	713440	1995/10/25	45.39	39.31	15.7	2.36
WDD 10451	JINJA	KAGOMA	BUTAGAYA	NAKAKULWE (KISOZI)	BUWALA	BUWALA . A & B	508374	714020	1995/10/25	47.86	46	9.64	1.66
WDD 10452	JINJA	KAGOMA	BUTAGAYA	LUBANYI	LUBANYI	LUBANYI	513529	686150	1995/10/31	27	18.01	12.26	0.54
WDD 10453	JINJA	KAGOMA	BUTAGAYA	WANSIMBA	WANSIMBA	NAKABALE P/S	513563	653100	1995/10/02	51.67	36.12	23.91	1.87
WDD 10455	JINJA	KAGOMA	BUTAGAYA	WANSIMBA	BUTAGAYA	BUTAGAYA BWS	511957	699320	1995/11/03	69.91	32.42	27.31	0.68
WDD 10455	JINJA	KAGOMA	BUTAGAYA	NAMAGERA	NAWAGUMA	NAWAGUMA	577528	635540	1995/11/08	48.76	40	13.74	1.94

SourceID	District	County	Subcounty	Parish	Village	Source Name	UTM-X (m)	UTM-Y (m)	Date of Construction	Total Drilled Depth (m)	Depth To Bedrock (m)	Static Water Level (m)	Yield (m ³ /h)
DWD29002	KAMULI	BUGABULA	NABWIGULU	NABWIGULU	ST JOSEPH	ST JOSEPH	514672	103840	2008/09/20	48	40	12.35	0.5
WDD7238	KAMULI	BUGABULA	NABWIGULU	KAMULI	KAMULI BOYS	KAMULI BOYS	513375	102645	1994/03/10	30	30	16.86	1.15
WDD4080	KAMULI	BUGABULA	NABWIGULU	NANKULYAKU	KANANAGEI	KANANAGEI	509270	106840	1990/11/20	45	42		
WDD4081	KAMULI	BUGABULA	NABWIGULU	NANKULYAKU	KANANAGE	KANANAGE	509270	106840	1990/11/21	39	30	18	1.5
CD1207	KAMULI	BUGABULA	NAMASAGALI	KISAIKYE	KAVULE D/A,B,C/E	KAVULE D/A,B,C/E	501850	117990	1954/11/11	98.8	45.8	32.03	2.91
dwd16573	KAMULI	BUGABULA	NAMASAGALI	NAMASAGALI	NAMASAGALI	NAMASAGALI	494209	111900	2002/08/15	55.6	28	5.29	3
DWD16376	KAMULI	BUGABULA	NAMASAGALI	NAMASAGALI	NAMASAGALI	NAMASAGALI	494058	112512	2002/08/09	61	14	7.91	5
DWD26650	KAMULI	BUGABULA	NAMASAGALI	KISAIKYE	NASOLOLO	NASOLOLO C	497956	717573	2008/02/29	69.11	29	26.18	0.645
DWD26664	KAMULI	BUGABULA	NAMASAGALI	NAMASAGALI	KAPALAGA	KAPALAGA	493986	110753	2008/03/10	60.11	27	16.63	1.6
DWD26665	KAMULI	BUGABULA	NAMASAGALI	BWITZA	KASIMWE	KASIMWE	495721	106665	2008/03/11	46.02	29	6.27	3.6
WDD12838	KAMULI	BUGABULA	NAMASAGALI	NAMASAGALI	KABANYORO	KABANYORO	495131	112860	1999/07/15	63.4	40.7	12.74	0.8
WDD12859	KAMULI	BUGABULA	NAMASAGALI	KASOZI	BUSAANO	BUSAANO	505057	119130	1999/07/17	40.7	40.7	24.6	0.8
CD2836	KAMULI	BUGABULA	NAMWENDWA	NAMWENDWA	NAMWENDWA T.C	NAMWENDWA TOWNSHIP	527820	101310	1961/11/25	126.6	42.7	14.34	11.07
CD296	KAMULI	BUGABULA	NAMWENDWA	NAMWENDWA	NAMWENDWA T.C	NAMWENDWA DISP.	527820	101310	1946/05/30	76.2	29.1	16.2	4.9
CD3663	KAMULI	BUGABULA	NAMWENDWA	KYEYEA	KYEYEA VILLAGE	KYEYEA VILLAGE	525960	106840	1966/03/09	69.2	17.7	9.15	4.25
CD437	KAMULI	BUGABULA	NAMWENDWA	NAMWENDWA	NAMWENDWA T.C	NAMWENDWA	527820	101310	1948/05/21	67.1	33.5	17.08	0.36
DWD17032	KAMULI	BUGABULA	NAMWENDWA	NAMWENDWA	BULONDO	BULONDO	529482	100307	2002/06/14	79.65	40	9.76	4
DWD17033	KAMULI	BUGABULA	NAMWENDWA	KIDIKI	BUKAFUGA	BUKAFUGA	529556	104356	2002/06/16	75.65	36.65	7.92	5
DWD20835	KAMULI	BUGABULA	NAMWENDWA	BULOGO	BUBIGHA	NAKASIRO T/C	523045	102303	2005/03/22	42.95	42	14.39	1.8
DWD20836	KAMULI	BUGABULA	NAMWENDWA	KINU	BUKOMA/ BUNYIRWA	BUKOMA/ BUNYIRWA	531559	107849	2005/03/23	52.05	52.05	17.5	0.75
DWD26663	KAMULI	BUGABULA	NAMWENDWA	KINU	KINU	KINU	533052	105409	2008/03/09	38	38	13.75	0.71
DWD27071	KAMULI	BUGABULA	NAMWENDWA	KIDIKI	BULYANGO	BULYANGO	531885	101595	2008/06/03	73.4	36	16.89	0.56
WDD11112	KAMULI	BUGABULA	NAMWENDWA	NDALIKE	NDALIKE PS	NDALIKE PS	529731	107519	1996/11/20	67.34	20.2	20.2	0.79
WDD11121	KAMULI	BUGABULA	NAMWENDWA	KYEYEA	KATONO KYBEYA	KATONO KYBEYA	531400	95652	1996/11/16	61	10.31	10.31	0.84
WDD11122	KAMULI	BUGABULA	NAMWENDWA	BULOGO	BULOGO BUGAG	BULOGO BUGAG	525058	101573	1996/11/21	57.95	14.31	14.31	0.72
CD 2297	KAMULI	BUGABULA	NAMWENDWA	BULOGO	KAMULI LEPPER CAMP	KAMULI LEPPER CAMP	525960	95794	1959/07/22	41.2	23.5	3.66	1.45
CD 2337	KAMULI	BUGABULA	NAMWENDWA	BULOGO	KINAWAMPERE NO.2	KINAWAMPERE NO.2	527820	95790	1959/08/05	41.2	23.5	3.66	1.45
CD 3652	KAMULI	BUGABULA	NAMWENDWA	BUGABULA	BUNYIRWA	BUNYIRWA	514840	99470	1966/02/22	104.9	34.5	18.6	2.6
WDD4313	KAMULI	BUGABULA	NAMWENDWA	BUGABULA	NAMINAGE C/U CENTRE	NAMINAGE C/U CENTRE	520400	95790	1991/02/14	75	42	18	1.6
DWD4719	KAMULI	BUGABULA	NAMWENDWA	BULAMOGI	NAMINAGE ISLAMIC	NAMINAGE ISLAMIC	520390	95790	1991/09/03	48	36	10	1.2
CD126	KAMULI	BUMANYA	BUMANYA	BULUMBA	BULUMBA T.C	BULUMBA	550070	112370	1942/01/22	23.2	17.1	14.9	2.27
CD628	KAMULI	BUMANYA	BUMANYA	BUDOMERO	KISIKI	KISIKI	553770	117940	1950/02/21	61	38.43	7.93	15.89
DWD20826	KAMULI	BUMANYA	BUMANYA	BUDOMERO	BUDAMBA	BUDAMBA	551960	117203	2005/02/24	54.95	52.95	15.9	0.618
DWD20831	KAMULI	BUMANYA	BUMANYA	KYANI	NAMBULA	NAMBULA	556977	105330	2005/03/16	70.23	70.23	15.91	0.376
WDD 5598	KAMULI	BUMANYA	BUMANYA	KASULETA	NAIGAZI	NAIGAZI	556700	112400	1992/08/12	46	32.75	8.4	1.08
WDD 5602	KAMULI	BUMANYA	BUMANYA	KASULETA	KABIRI	KABIRI	557300	118300	1992/08/24	42	29	7.96	3.2
WDD 5604	KAMULI	BUMANYA	BUMANYA	BUMANYA	GENDDWA . AI	GENDDWA	556400	108900	1992/09/07	49	25	14	1.33
WDD 5606	KAMULI	BUMANYA	BUMANYA	BUMANYA	NAMBULA-NAB	NAMBULA-NAB	556000	108700	1992/09/09	42	27	9.22	1.66
WDD 5609	KAMULI	BUMANYA	BUMANYA	BULUMBA	NALANYA . A	NALANYA	547300	108200	1992/09/17	27.7	20.4	7.1	4.1
WDD 5610	KAMULI	BUMANYA	BUMANYA	BULUMBA	NALANYA . B	NALANYA . B	547300	109800	1992/09/18	43	38	13	5.94
WDD 5831	KAMULI	BUMANYA	BUMANYA	BUDOMERO	BUKERE	BUKERE	552000	117400	1992/08/18	50.9	28.34	6.28	4.79
WDD 5833	KAMULI	BUMANYA	BUMANYA	BUDOMERO	BUKULIRA	BUKULIRA	550900	116600	1992/08/24	43.23	26.78	8.32	4.72
WDD 5834	KAMULI	BUMANYA	BUMANYA	BUDOMERO	NAILIKA	NAILIKA	550800	114900	1992/08/27	33.5	21.9	14.38	3.6
WDD 5836	KAMULI	BUMANYA	BUMANYA	BUDOMERO	KAWANGO	KAWANGO	554700	115400	1992/09/16	46	23.24	8.29	4.75
WDD 5837	KAMULI	BUMANYA	BUMANYA	BUDOMERO	NAMUKAKALA	NAMUKAKALA 2	553200	115800	1992/09/10	42	29.7	7.14	0.36
WDD 5861	KAMULI	BUMANYA	BUMANYA	BULUMBA	BULUMBA CAMP	BULUMBA CAMP	550800	110700	1992/09/08	61	29	7.12	0.64
WDD 5867	KAMULI	BUMANYA	BUMANYA	KITYUNGA	BUGADA	BUGADA	522000	105200	1992/09/22	55	31	16.74	0.32
WDD 5897	KAMULI	BUMANYA	BUMANYA	BULUMBA	NABUKALU	NABUKALU	552700	105800	1992/09/24	53	20	11.02	1.98
WDD 5898	KAMULI	BUMANYA	BUMANYA	BULUMBA	BUSIKWE	BUSIKWE	550900	112100	1992/09/15	43.4	24.2	9.76	0.36
WDD 5900	KAMULI	BUMANYA	BUMANYA	BULUMBA	BUEJEJE	BUEJEJE	550400	112400	1992/09/16	27	20.3	9.72	3.67
WDD 5901	KAMULI	BUMANYA	BUMANYA	KYANI	KISENYE	KISENYE	558800	107400	1992/09/22	46.48	26.63	7.38	1.22
WDD 5905	KAMULI	BUMANYA	BUMANYA	BULUMBA	NAKABALE	NAKABALE	560200	107200	1992/09/24	61.7	107.00	11.67	1.44
WDD 6021	KAMULI	BUMANYA	BUMANYA	KYANI	BULUMUKA - BUN	BULUMUKA - BUN	551300	109000	1992/10/12	46.35	33.16	19.76	1.08
WDD 6023	KAMULI	BUMANYA	BUMANYA	KYANI	NAMUNYA . B	NAMUNYA B	555500	107800	1992/09/21	55	55	7.92	1.33
WDD 6025	KAMULI	BUMANYA	BUMANYA	KYANI	KITYUNGA	KITYUNGA	557000	107200	1992/09/25	43.1	28.09	5.38	1.62
WDD 6061	KAMULI	BUMANYA	BUMANYA	BUMANYA	KANANSOKI . AI	KANANSOKI	559100	106100	1992/10/01	45	33	11.69	0.32
WDD 6062	KAMULI	BUMANYA	BUMANYA	BULOMA	BUKYESA	BUKYESA	546900	107600	1992/10/01	24.71	15	9.22	1.37
WDD 6074	KAMULI	BUMANYA	BUMANYA	KITYUNGA	BULOMA . B AI	BULOMA	553400	110400	1992/10/02	33	33	11.12	2.59
WDD1973	KAMULI	BUMANYA	BUMANYA	BULUMBA	NABUKULUYA	NABUKULUYA	547900	107800	1992/11/12	28	28	7.5	2.25
CD 586	KAMULI	BUMANYA	BUMANYA	BULUMBA	KIANI	KIANI SAWMILL	557490	106840	1987/11/11	48.6	33.4	30	8
CD2485	KAMULI	BUMANYA	GADUMIRE	BUPYANA	BUYUGE	BUYUGE	553770	121580	1949/10/08	62.8	38.58	6.4	1.8
CD2905	KAMULI	BUMANYA	GADUMIRE	LUBULO	BUPYANA LEPPER CAMP	BUPYANA LEPPER CAMP	555630	119740	1960/05/20	157.4	37.2	49.72	0.64
CD579	KAMULI	BUMANYA	GADUMIRE	GADUMIRE	LUBULO VILLAGE	LUBULO VILLAGE	563060	33160	1962/04/22	108.3	8.8	15.9	0.93
DWD20843	KAMULI	BUMANYA	GADUMIRE	GADUMIRE	GADUMIRE	GADUMIRE	557480	121580	1949/10/29	66.19	58.22	8.85	0.726
WDD 4615	KAMULI	BUMANYA	GADUMIRE	GADUMIRE	NANSOHERA	NANSOHERA	556207	118485	2005/04/17	58.22	58.22	14.18	0.251
WDD 4617	KAMULI	BUMANYA	GADUMIRE	GADUMIRE	NAWANDYO	NAWANDYO	558300	126400	1991/07/18	27.74	20.11	9.9	4.65
WDD 4618	KAMULI	BUMANYA	GADUMIRE	GADUMIRE	WANUSUTA	WANUSUTA	557000	125300	1991/07/20	30.79	14.01	11.47	2.77
WDD 4618	KAMULI	BUMANYA	GADUMIRE	GADUMIRE	BUGADA	BUGADA	556400	121900	1991/07/24	40.67	20.84	4.84	0.14

SourceID	District	County	Subcounty	Parish	Village	Source Name	UTM-X	UTM-Y	Date of Construction	Total Drilled Depth (m)	Depth To Bedrock (m)	Static Water Level (m)	Yield (m ³ /h)
WDD-4619	KAMULI	BULAMOGI	GADUMIRE	GADUMIRE	KIBEMBE	KIBEMBE	559000	122400	1991/07/25	29.95	22.32	12.37	0.71
WDD-4620	KAMULI	BULAMOGI	GADUMIRE	GADUMIRE	NAMUHONDO	NAMUHONDO	559200	121400	1991/07/26	34.5	14.69	6.1	1.73
WDD-4772	KAMULI	BULAMOGI	GADUMIRE	KISINDA	BUKAYALE	BUKAYALE NOI	556700	129500	1991/08/06	27.7	17	9.01	1.84
WDD-4773	KAMULI	BULAMOGI	GADUMIRE	KISINDA	NSULUMBI	NSULUMBI	558200	130100	1991/08/07	33.3	26	11.41	1.85
WDD-4775	KAMULI	BULAMOGI	GADUMIRE	GADUMIRE	GADUMIRE	GADUMIRE	557900	123400	1991/08/14	51.16	27.81	13.08	0.36
WDD-4776	KAMULI	BULAMOGI	GADUMIRE	KISINDA	BUKAYALE	BUKAYALE . A2	556100	129700	1991/08/15	35.04	24.68	5.49	1.95
WDD-4777	KAMULI	BULAMOGI	GADUMIRE	KISINDA	BUKAYALE	BUKAYALE . B	556400	128700	1991/08/16	42.67	16.05	4.5	1.89
WDD-4778	KAMULI	BULAMOGI	GADUMIRE	KISINDA	NYENDE	NYENDE	557400	128100	1991/08/20	70.12	43.16	19	1.26
WDD-4779	KAMULI	BULAMOGI	GADUMIRE	PANTOLO	IGULIRYO	IGULIRYO	554300	126400	1991/08/21	36.57	22.31	7.25	1.76
WDD-4780	KAMULI	BULAMOGI	GADUMIRE	PANTOLO	NYOLO	NYOLO	555200	126390	1991/08/23	30.47	16.61	10.45	1.94
WDD-4781	KAMULI	BULAMOGI	GADUMIRE	PANTOLO	NYOLO	NYOLO PS	554900	125500	1991/08/30	36.87	26.91	12.19	2.53
WDD-4783	KAMULI	BULAMOGI	GADUMIRE	PANTOLO	BUSIRO	BUSIRO	556400	125200	1991/09/03	44.56	35.89	7.86	1.76
WDD-4784	KAMULI	BULAMOGI	GADUMIRE	PANTOLO	ISALO	ISALO	553500	126000	1991/09/05	40.62	14.47	5.21	1.26
WDD-4785	KAMULI	BULAMOGI	GADUMIRE	PANTOLO	LUHUNGA	LUHUNGA	554400	123600	1991/09/06	52.06	29.5	15.74	1.93
WDD-4787	KAMULI	BULAMOGI	GADUMIRE	GADUMIRE	NANSTONO	NANSTONO	560700	123800	1991/09/13	30.52	28.51	9.85	1.1
WDD-4788	KAMULI	BULAMOGI	GADUMIRE	LUBULO	MPAMBWA	MPAMBWA	560200	124900	1991/09/18	42.67	28.51	10.1	2.13
WDD-4792	KAMULI	BULAMOGI	GADUMIRE	LUBULO	KIBEMBE	KIBEMBE	564200	127600	1991/09/29	32.27	17.06	6.36	1.51
WDD-4793	KAMULI	BULAMOGI	GADUMIRE	BUPYANA	BUSELU	BUSELU	559000	122000	1991/10/12	25.91	17.96	9.36	2.45
WDD-4795	KAMULI	BULAMOGI	GADUMIRE	BUPYANA	BUBALALA	BUBALALA . A1	553500	121000	1991/10/19	43.91	23.43	3.12	2.04
WDD-4796	KAMULI	BULAMOGI	GADUMIRE	BUPYANA	BUYEGE-NAKA	BUYEGE-NAKA	554400	125000	1991/10/24	43	25.05	14.09	2.02
WDD-5575	KAMULI	BULAMOGI	GADUMIRE	GADUMIRE	GADUMIRE HQ	GADUMIRE HQ	556500	122500	1992/04/28	36.85	14.5	10.15	1.26
WDD-5576	KAMULI	BULAMOGI	GADUMIRE	GADUMIRE	TABABA	TABABA	562060	122500	1992/04/29	36	18	7.69	0.83
WDD-5704	KAMULI	BULAMOGI	GADUMIRE	KISINDA	NAMUNTU	NAMUNTU . A2	560000	129400	1992/07/09	27.59	20.29	6.42	6.7
WDD-5705	KAMULI	BULAMOGI	GADUMIRE	GADUMIRE	NAWANDOOYO	NAWANDOOYO . A1	558300	126400	1992/07/10	33.52	20.12	4.99	1.15
WDD-5706	KAMULI	BULAMOGI	GADUMIRE	LUBULO	KAMUTAKA	KAMUTAKA . A 1	563100	128100	1992/07/15	31.01	16.22	9.31	1.04
WDD-5708	KAMULI	BULAMOGI	GADUMIRE	GADUMIRE	KIBEMBE	KIBEMBE . A1	559000	122400	1992/07/23	39.43	22.97	10.54	0.54
WDD-5709	KAMULI	BULAMOGI	GADUMIRE	BUPYANA	BUBALALA	BUBALALA	553500	121000	1992/07/27	34	9.5	4.89	0.47
CD120	KAMULI	BULAMOGI	NAMUGONGO	NABIKOLI	KANKAMBA	KANKAMBA	550070	105000	1941/12/01	39.6	19.8	16.17	2.04
CD2304	KAMULI	BULAMOGI	NAMUGONGO	BWAYUYA	BWAYUYA	BWAYUYA	553710	105000	1989/06/29	67.7	16.8	15.86	0.66
DWD 13330	KAMULI	BULAMOGI	NAMUGONGO	BUTEGE	NTWANA DISPENSARY	NTWANA DISPENSARY	553780	97630	1946/02/28	68.6	25.64	13.73	1.63
DWD 13331	KAMULI	BULAMOGI	NAMUGONGO	KALIRO T.B.	NAIGOMBWA	NAIGOMBWA	556471	99333	1990/06/20	54	59	36	1.2
DWD 13332	KAMULI	BULAMOGI	NAMUGONGO	KALIRO T.B.	NAKIYANIA	NAKIYANIA	556120	98567	1999/07/16	59	36	8.12	5
DWD 13333	KAMULI	BULAMOGI	NAMUGONGO	KALIRO T.B.	MWANGHA B	MWANGHA B	555639	99940	1999/07/25	54.2	26	10.4	0.9
DWD 13334	KAMULI	BULAMOGI	NAMUGONGO	KALIRO T.B.	LUMBUE	LUMBUE A	555941	99527	1999/07/28	57.3	37	10.19	0.675
DWD 14687	KAMULI	BULAMOGI	NAMUGONGO	KALIRO T.B.	NAKIYANIA	NAKIYANIA	555750	98697	1999/07/30	60.5	36.5	8.73	1.5
DWD 17236	KAMULI	BULAMOGI	NAMUGONGO	KALIRO	NAKIYANIA	NAKIYANIA	556223	98596	2000/06/01	66.25	33.52	8.73	7.5
DWD 20833	KAMULI	BULAMOGI	NAMUGONGO	NABIKOLI	BULOOGO	BULOOGO	556120	98567	2002/09/03	64.72	37.24	9.14	3.6
GS 1644	KAMULI	BULAMOGI	NAMUGONGO	KALIRO	KALIRO T.T.C	KALIRO T.T.C	549694	104140	2005/03/19	46.53	46.53	14.92	5.2
GS 1646	KAMULI	BULAMOGI	NAMUGONGO	KALIRO	KALIRO T.T.C NO.3	KALIRO T.T.C NO.3	555630	99470	1973/01/24	83.9	36.6	4.88	4.9
WDD 6034	KAMULI	BULAMOGI	NAMUGONGO	KALIRO T.B.	BULAMOGI HQ	BULAMOGI HQ	555630	101320	1973/03/21	72.3	21.65	4.88	2.25
WDD 6072	KAMULI	BULAMOGI	NAMUGONGO	KALIRO T.B.	BUDINI-NYANZ	BUDINI-NYANZ	558400	100800	1992/11/06	45.9	49	27.61	2.06
WDD 6073	KAMULI	BULAMOGI	NAMUGONGO	NAMUKOGE	NAKYERE	NAKYERE	546800	101000	1992/11/10	61	9.02	9.31	1
WDD 6232	KAMULI	BULAMOGI	NAMUGONGO	BWAYUYA	BUTESA	BUTESA	554400	105600	1993/01/22	75.72	9.02	11.23	0.61
WDD 7687	KAMULI	BULAMOGI	NAMUGONGO	BUGONZA	NABIRERE	NABIRERE	550305	101450	1994/07/02	91.4	19	13.13	0.58
WDD 7689	KAMULI	BULAMOGI	NAMUGONGO	BUTEGE	KANANTEGE	KANANTEGE	550320	99680	1994/07/22	27.64	15	5.74	2.74
WDD 7695	KAMULI	BULAMOGI	NAMUGONGO	KASOKWE	BUGODO	BUGODO	562011	103850	1994/06/15	43.14	25	11.13	1.08
WDD 7698	KAMULI	BULAMOGI	NAMUGONGO	KALIRO T.B.	KIRINDI	KIRINDI	55822	99893	1994/07/07	91	32	18.16	0.54
WDD 7703	KAMULI	BULAMOGI	NAMUGONGO	NABIKOLI	KAJANABULWAI	KAJANABULWAI	548475	102857	1994/06/06	91.85	46.4	4.96	0.2
WDD1965	KAMULI	BULAMOGI	NAMUGONGO	NAMUGONGO	BUYUNGA	BUYUNGA	557490	97630	1987/10/23	31.4	21.28	19	10
WDD1967	KAMULI	BULAMOGI	NAMUGONGO	NABIKOLI	BUKULABWIRE	BUKULABWIRE	546360	103160	1987/10/28	40.5	19.5	18.24	5
WDD1971	KAMULI	BULAMOGI	NAMUGONGO	NABIKOLI	NABIKOLI FARM	NABIKOLI FARM	546360	103160	1987/11/07	45.6	29.9	27.36	12
WDD1974	KAMULI	BULAMOGI	NAMUGONGO	KALIRO T.B.	KALIRO T.B.	KALIRO T.B.	555630	99470	1987/11/14	39.5	26.4	27	15
WDD1975	KAMULI	BULAMOGI	NAMUGONGO	BUGONZA	BUDINI S.S	BUDINI S.S	553780	101320	1987/11/16	70	33.4	12.61	6
WDD1976	KAMULI	BULAMOGI	NAMUGONGO	KALIRO T.B.	BUDINI S.S	BUDINI S.S	557490	101320	1987/11/18	52	27.4	12.61	6
WDD2277	KAMULI	BULAMOGI	NAMUGONGO	NABIKOLI	NABIKOLI-KISEGE	NABIKOLI-KISEGE	546360	105000	1987/12/19	42.6	24	10	10
CD 3599	KAMULI	BULAMOGI	NAMUGONGO	NAMUGONGO	KANAMBATIKO P/S	KANAMBATIKO P/S	561190	116050	1965/11/29	117.73	31.4	7.93	1.14
CD272	KAMULI	BULAMOGI	NAMUGONGO	BUKONDE	BUKONDE	BUKONDE	559340	114210	1945/11/08	57	28.7	4.27	0.24
DWD20829	KAMULI	BULAMOGI	NAMUGONGO	NAMUGONGO	BUSAMBEKO	BUSAMBEKO	561721	118413	2005/03/08	46.4	46.4	4.96	8
DWD20832	KAMULI	BULAMOGI	NAMUGONGO	BUKONDE	BUKONDE B	BUKONDE B	562898	115504	2005/03/18	73.9	73.9	7.44	0.644
GS1251	KAMULI	BULAMOGI	NAMUGONGO	NAMUGONGO	MUYIRA	MUYIRA	561190	121580	1970/03/12	45.8	34.2	7.9	2.9
CD 2419	KAMULI	BULAMOGI	NAMUGONGO	NAMUGONGO	MUYIRA	MUYIRA	546360	119740	1960/01/13	134.2	31.1	13.1	1.4
CD276B	KAMULI	BULAMOGI	NAMUGONGO	BULUYA	MULI	MULI	548210	114210	1946/01/07	38.4	22.3	15.86	1.27
CD2928	KAMULI	BULAMOGI	NAMUGONGO	NAWAIKOKE	NAWAIKOKE	NAWAIKOKE TOWNSHIP	546360	119740	1962/05/27	104.6	19.8	12.5	2.62
GS911	KAMULI	BULAMOGI	NAMUGONGO	BUKAMBA	BUKAMBA	BUKAMBA	546360	127100	1968/07/20	152.5	18.6	30.5	0.82
WDD 3120	KAMULI	BULAMOGI	NAMUGONGO	NAMUGONGO	KANANSAIKE 1	KANANSAIKE	545000	122000	1989/10/31	60	9	29.2	0.76
WDD 3122	KAMULI	BULAMOGI	NAMUGONGO	NAMUGONGO	NALUBOMBOKA 2	NALUBOMBOKA 2	544900	123900	1989/11/03	60	36	32.89	0.93
WDD 3126	KAMULI	BULAMOGI	NAMUGONGO	NANSOLOLO	BUDEBA . A2	BUDEBA . A2	541300	114500	1989/11/25	96	6	24.52	6

SourceID	District	County	Subcounty	Parish	Village	Source Name	UTM-X (m)	UTM-Y (m)	Date of Construction	Total Drilled Depth (m)	Depth To Bedrock (m)	Static Water Level (m)	Yield (m ³ /h)
WDD8319	KAMULI	BUZAAYA	NAWANYAGO	NAWANYAGO	BUSITTI	BUSITTI	515819	82252	1994/10/03	61	36.6	14.82	1.01
WDD8320	KAMULI	BUZAAYA	NAWANYAGO	NAWANYAGO	BUWANGO	BUWANGO	515559	81102	1994/10/07	61.03	30.53	11.1	0.58
WDD8438	KAMULI	BUZAAYA	NAWANYAGO	NAWANYAGO	BUWAIBALE	BUWAIBALE	517171	81780	1994/11/04	61.03	25.63	9.83	0.9
WDD8448	KAMULI	BUZAAYA	NAWANYAGO	NAWANYAGO	IGUMYA, B ALI	IGUMYA, B ALI	514109	79393	1994/12/01	45.84	30.59	13.71	1.15
WDD8449	KAMULI	BUZAAYA	NAWANYAGO	NAWANYAGO	BUSULJI	BUSULJI B	518962	80289	1994/12/06	42.77	24.47	11.13	1.19
WDD8450	KAMULI	BUZAAYA	NAWANYAGO	NAWANYAGO	BUSIMBE	BUSIMBE	518382	81883	1994/12/07	36	19.45	5.15	2.27
WDD11044	KAMULI	BUZAAYA	UNKNOWN	UNKNOWN	BUW Agi bulo	BUW Agi bulo	515727	84311	1996/12/19	15		1.55	0.6
CD3473	KAMULI	BUZAAYA	WANKOLE	LUZINGA	LUZINGA	LUZINGA MARKET	522250	77370	1965/04/22	124.7	36.6	2.44	0.44
DWD20841	KAMULI	BUZAAYA	WANKOLE	WANKOLE	BUGOLO	BUGOLO	520130	85503	2005/04/13	55.21	55.21	16.38	1.25
DWD26645	KAMULI	BUZAAYA	WANKOLE	LUZINGA	LUZINGA	LUFNGA	522419	77021	2008/02/27	73.83	30	14.52	0.89
WDD10398	KAMULI	BUZAAYA	WANKOLE	WANKOLE	BUYERU	BUYERU, A	519652	85095	1995/10/27	36	36.6		
WDD11127B	KAMULI	BUZAAYA	WANKOLE	LUZINGA, S.S.S	LULYAMBULI 1	LULYAMBULI 1	524950	83184	1996/12/15	51.85	13.09	9.78	0.83
WDD11128	KAMULI	BUZAAYA	WANKOLE	LUZINGA	LUZINGA	LUZINGA	522743	77084	1996/12/08	45.75		9.78	0.96
WDD11129	KAMULI	BUZAAYA	WANKOLE	LUZINGA	KIBBEETO P/S	KIBBEETO P/S	522498	79536	1996/12/09	30.5		15	1.49
WDD11130	KAMULI	BUZAAYA	WANKOLE	WANDAGO	BUKASA A	BUKASA A	520965	84103	1996/12/13	45.75		6.56	0.86
DWD28239	KAMULI	BUZAAYA	WAMBOLLE	WAMBOLLE	BUGAGABUSANO	BUGAGABUSANO	533153	116946	2008/10/25	78.04	23.37	13.42	2.53
DWD28254	KAMULI	BUZAAYA	WAMBOLLE	WAMBOLLE	BUGOBI B	BUGOBI B	524341	81218	2008/11/15	82.39	21	11.83	0.82
DWD17031	KAMULI	BUZAAYA	WAMBOLLE	WAMBOLLE	BUGOBI B	BUGOBI B	517136	86979	2002/06/11	60.65	27	2.72	1.5
CD2222	KAPCHORWA	KWEEN	KAPRONON	KAPRONON	KAPRONON	KAPRONON	678010	158480	1959/02/05	111.9	32.9	12.2	1.7
CD1223	KAPCHORWA	KWEEN	NGENGE	KAPRWOT	SERETYO	SERETYO	665020	171370	1954/11/14	41.8	30.5	15.3	4.86
CD1234	KAPCHORWA	KWEEN	NGENGE	SUNDET	CHEPSIKUNYA	CHEPSIKUNYA	665020	171370	1955/01/05	57.9	23.8	29.9	3.7
CD1958	KAPCHORWA	KWEEN	NGENGE	GREEK RIVER	KERE-KIPTARI	KERE	679870	156640	1958/01/29	58.6	18	5.2	1.9
CD1997	KAPCHORWA	KWEEN	NGENGE	KAPRWOT	MAKUNGA	MAKUNGA	665020	167680	1958/03/19	123	80.5	23.2	1.1
CD3255	KAPCHORWA	KWEEN	NGENGE	KAPRWOT	KAPTULEL	KAPTULEL	665020	165840	1964/03/24	152.5	18.6	30.5	0.4
CD3279	KAPCHORWA	KWEEN	NGENGE	SUNDET	KAKWICHI	KAKWICHI	672430	175060	1964/04/15	164.7	7	88.5	0.1
CD3463	KAPCHORWA	KWEEN	NGENGE	SUNDET	CHEPSIKUNYA	CHEPSIKUNYA DISPENSARY	668730	173210	1965/03/03	125.7	25.3	44.2	1
CD3619	KAPCHORWA	KWEEN	NGENGE	GREEK RIVER	KORITE	KORITE	689130	164020	1965/11/30	73.5	63.4	20.4	1.5
dwd18625	KAPCHORWA	KWEEN	NGENGE	SUNDET	CHEPSIKUNYA	Chepsikunya	670493	174198	2003/07/17	45		37.88	1.32
GS1717	KAPCHORWA	KWEEN	NGENGE	KAPRWOT	CHEBOROM	CHEBOROM	670580	169530	1974/05/25	73.2	43.6	34.5	2.7
CD 2203	KAPCHORWA	TINGEY	KAPCHORWA TOWN COUNCIL	KOKWOMURYA *	KAPCHORWA	KAPCHORWA	661320	154780	1959/01/22	111.3	32.6	4	1.6
CD1166	KAPCHORWA	TINGEY	KAPCHORWA TOWN COUNCIL	KOKWOMURYA *	KAPCHORWA	KAPCHORWA	659460	156620	1954/10/16	46.1	26.2	24.4	1.6
DWD15437	KATAKWI	USUK	KATAKWI	KATAKWI	Katakwi, T C	KATAKWI TOWN COUNCIL	605134	212495	2001/04/10	70.19	27	3.9	0.77
DWD15543	KATAKWI	USUK	KATAKWI	KATAKWI	ALOKOC	ALOKOC	604356	216984	2001/02/21	64.6		5.48	0.6
DWD17152	KATAKWI	USUK	KATAKWI	KATAKWI	ALUKUCOK	ALUKUCOK	605210	202517	2004/03/23	108.8	12	4.49	0.5
DWD17153	KATAKWI	USUK	KATAKWI	KATAKWI	ABWANGET	ABWANGET	600636	204844	2004/03/25	75.84	24	5.9	3.94
DWD17155	KATAKWI	USUK	KATAKWI	KATAKWI	AMURIA	AMURIA	603691	217935	2004/03/29	75.86	21	9.16	3.19
DWD17156	KATAKWI	USUK	KATAKWI	KATAKWI	APARISIA	APARISIA	610298	218425	2004/04/04	90.83	12	6.87	0.32
dwd17668	KATAKWI	USUK	KATAKWI	ALIELES	AGURGUUR	AGURGUUR P/S	607597	214104	2003/01/07	69.4	34	14.69	2.91
dwd17891	KATAKWI	USUK	KATAKWI	KATAKWI	Police barracks	Katakwi High School	607468	212623	2003/04/14	72		20	1.91
dwd17892	KATAKWI	USUK	KATAKWI	KATAKWI	Owalei		601631	212063	2003/04/18	54	15	7.25	0.8
dwd17893	KATAKWI	USUK	KATAKWI	KATAKWI	Ajokopli		606418	215594	2003/04/23	75	21	9.8	0.5
dwd18483	KATAKWI	USUK	KATAKWI	KATAKWI	WERA		603358	215275	2003/05/08	75	30	7.02	
DWD21835	KATAKWI	USUK	KATAKWI	KATAKWI	ALUKUCOK	ALUKUCOK	604782	200482	2006/02/28	40.25	22	9.98	2.04
DWD26074	KATAKWI	USUK	KATAKWI	KATAKWI	DADAS	ATERAI	608279	203761	2007/12/14	64.2	64.2	5.01	1.13
DWD26076	KATAKWI	USUK	KATAKWI	KATAKWI	ASUTUNI	ASUTUNI	604773	203024	2007/12/20	61.6	61.6	6.94	7.7
DWD16200	KATAKWI	USUK	MAGORO	MAGORO	AJAMAKA	AJAMAKA	623135	191379	2001/11/23	80		4.11	1.1
DWD16201	KATAKWI	USUK	MAGORO	MAGORO	OPETA	AGULE/OPETA	624989	184994	2001/11/26	48	5.84	34.75	0.97
DWD16628	KATAKWI	USUK	MAGORO	ANGISA	Angoro	Angoro	636631	190771	2002/04/16	70	24.7	34.75	1.9
DWD16629	KATAKWI	USUK	MAGORO	ANGISA	Abwal	Abwal	634864	189859	2002/04/17	66	60	31	2.3
DWD16651	KATAKWI	USUK	MAGORO	MAGORO	AJAMAKA	AJAMAKA	623119	192659	2001/01/12	60.85	35.7		
DWD17539	KATAKWI	USUK	MAGORO	MAGORO	KANAPA	KANAPA	623686	187890	2002/10/08	75	65	7.44	0.88
DWD17540	KATAKWI	USUK	MAGORO	MAGORO	CENTRAL VILLAGE	CENTRAL VILLAGE	621775	191653	2002/10/10	75	31	2.47	1.6
dwd17671	KATAKWI	USUK	MAGORO	OMASIA	Odukait	Ariau B	619102	197032	2003/01/12	82.8	33	5.13	0.99
dwd20435	KATAKWI	USUK	MAGORO	OMASIA	ARIAU A	ARIAU A	620605	193144	2005/02/20	34.61	34.61	7.13	1.8
DWD27817	KATAKWI	USUK	MAGORO	OPETA	KIDE	KIDE	624352	186085	2008/09/10	59.06	19	3.8	0.81
DWD16257	KATAKWI	USUK	NGARIAM	NGARIAM	NGARIAM	NGARIAM	622581	214798	2001/10/18	46	46	1.77	0.5
DWD16258	KATAKWI	USUK	NGARIAM	OLILIM	Sepelok	Sepelok	626499	218858	2001/10/19	54	37	16.62	0.7
DWD16624	KATAKWI	USUK	NGARIAM	PAKWI			637693	201299	2002/04/18	60	18	29	1.7
DWD16626	KATAKWI	USUK	NGARIAM	OLILIM	Akimeng	Akimeng	635015	218947	2002/06/22	72.59	54.59	40	1
DWD16649	KATAKWI	USUK	NGARIAM	NGARIAM	OLD NGARIAM CORNER	OLD NGARIAM CORNER	622076	216269	2001/11/24	50	25.65		
DWD16650	KATAKWI	USUK	NGARIAM	NGARIAM	OCWIN	OCWIN	624661	216269	2001/11/28	49.2			
dwd17547	KATAKWI	USUK	NGARIAM	OLILIM	Palam	Palam Camp	627834	218318	2002/10/28	76	25	20.7	2.7
dwd17550	KATAKWI	USUK	NGARIAM	PAKWI	Opesuru Aodot	Opesuru Aodot	623701	201325	2002/11/08	72	42	9.64	2.7
dwd18481	KATAKWI	USUK	NGARIAM	NGARIAM	AkwariKia	AkwariKia	618801	214021	2003/05/03	75	42	12.37	0.8

SourceID	District	County	Subcounty	Parish	Village	Source Name	UTM-X (m)	UTM-Y	Date of Construction	Total Drilled Depth (m)	Depth To Bedrock (m)	Static Water Level (m)	Yield (m ³ /h)
DWD15566A	KATAKWI	USUK	OMODOI	AMUSIA	ASURET-OMUSUGUN	ASURET-OMUSUGUN	611432	194431	2001/02/24	56.6	56.6	21.1	0.6
DWD17149	KATAKWI	USUK	OMODOI	ANGODINGGOD	ATETEI	OMODOI	605543	197412	2004/03/18	81.8	5	4.38	0.796
DWD17150	KATAKWI	USUK	OMODOI	ASURET	OMUSUGUN	OMUSUGUN	609667	195215	2004/03/19	69.76	24	7.54	1.38
DWD17151	KATAKWI	USUK	OMODOI	OMODOI	ATIRIR	ATIRIR	614652	201001	2004/03/20	78.8	11	6.94	0.8
DWD17666	KATAKWI	USUK	OMODOI	ANGODINGGOD	ANGODINGGODI	ANGODINGGODI	617012	196271	2003/01/02	60.2	40	10.92	7.89
DWD17667	KATAKWI	USUK	OMODOI	AMUSIA	AGULE A	AGULE A	614884	191992	2003/01/04	64.6	24	8.99	8.11
DWD26075	KATAKWI	USUK	OMODOI	OMODOI	OCARAKATURA	OCARAKATURA	609672	202267	2007/12/16	83	83	13.21	0.556
DWD16654	KATAKWI	USUK	ONGONGGOJA	ONGONGGOJA	ONGONGGOJA	ONGONGGOJA	607709	234379	2001/12/12	80	45.8	37.49	0.54
DWD17541	KATAKWI	USUK	ONGONGGOJA	KOCHO	ADACAR	ADACAR CAMP	615308	230589	2002/10/06	90	38	14.64	1.02
DWD18325	KATAKWI	USUK	ONGONGGOJA	OKUDA	OKUDA	OKUDA	607759	235524	2003/06/24	61.58	30	7.24	0.81
DWD18326	KATAKWI	USUK	ONGONGGOJA	OMUKUNYO	OMUKUNYO	OMUKUNYO	613637	230542	2003/06/28	67.52	27	9.51	1.29
DWD19481	KATAKWI	USUK	ONGONGGOJA	OKUDA	OKUDA	OKUDA	608590	232833	2004/05/25	51	30	4.58	0.461
DWD24826	KATAKWI	USUK	ONGONGGOJA	AKETA HC	AKETA HC	AKETA HC	604910	233230	2007/11/28	72	7	7	2
DWD24827	KATAKWI	USUK	ONGONGGOJA	ONGONGGOJA	ONGONGGOJA	ONGONGGOJA	608835	243810	2007/11/30	60	60	25	2
DWD24836	KATAKWI	USUK	ONGONGGOJA	ONGONGGOJA	ONGONGGOJA	ONGONGGOJA	633314	238534	2007/11/23	84	84	23.59	2.55
DWD25254	KATAKWI	USUK	ONGONGGOJA	ONGONGGOJA	AKAMURBI	AKAMUREI	606147	240064	2007/11/28	48	48	3.63	0.4
DWD18324	KATAKWI	USUK	TOROMA	ONGATUNYO	ONGATUNYO	Ongatunyo	602686	228195	2003/06/22	76.7	46.65	3.63	0.4
DWD21818	KATAKWI	USUK	TOROMA	TOROMA	TOROMA	TOROMA	606536	194078	2005/11/26	47.145	19	8.3	1.913
DWD21837	KATAKWI	USUK	TOROMA	APUTON	ODOKUNA	ODOKUNA	610138	187707	2006/03/02	52.49	19	14.6	0.887
DWD25249	KATAKWI	USUK	TOROMA	OMINYA	AKWAKEI	CHOLI CHOLI	610138	187707	2007/08/06	70.9	70.9	23.16	1.11
DWD25270	KATAKWI	USUK	TOROMA	TOROMA	OBONGU	OBONGU	606171	192316	2007/11/10	53	53	2.8	3.83
DWD27612	KATAKWI	USUK	TOROMA	OMINYA	ONGATUNGO	ONGATUNGO	608435	189664	2008/12/08	40	40	8.48	1.25
DWD16681	KATAKWI	USUK	USUK	AKOCO	ADACAR	ADACAR	616838	230708	2002/06/21	80	42	15.3	0.4
DWD16683	KATAKWI	USUK	USUK	OMERONG	OMERONG	OMERONG	609094	233602	2001/08/12	70.2	41.9	4.45	0.8
DWD17549	KATAKWI	USUK	USUK	AKUM	AMERITELE	AMERITELE	602078	221889	2002/11/07	85	25	2.69	2.48
DWD17894	KATAKWI	USUK	USUK	CHELUKO	ONGOLE	AMeriete	612805	220531	2003/04/24	75	75	11.7	0.8
DWD18480	KATAKWI	USUK	USUK	ADACAR	ADACAR	ADACAR	616533	229295	2003/04/29	90	72	18.3	0.8
DWD20753	KATAKWI	USUK	USUK	USUK	ASURET	ASURET	607997	220369	2004/10/16	73	6	7.18	0.3
DWD20754	KATAKWI	USUK	USUK	USUK	AKISIM	AKISIM	606384	221344	2004/10/19	67	67	8.3	0.6
DWD20755	KATAKWI	USUK	USUK	OKORTOK	ADUKAIT	ADUKAIT	610312	222982	2004/10/20	61	61	9.28	0.7
DWD20756	KATAKWI	USUK	USUK	OKORTOK	AMORU	AMORU	610310	222712	2004/11/21	52	9	6.5	0.8
DWD15285	KAYUNGA	BBAALE	BBAALE	MUGONGA	JIRA KAYONGOGA	JIRA KANYONGOGA	480520	128367	2002/02/25	58	43	19.78	0.51
DWD15285	KAYUNGA	BBAALE	BBAALE	BBAALE	BBAALE	BBAALE	486665	136948	2004/02/21	86.53	42.43	48.7	0.36
DWD15749	KAYUNGA	BBAALE	BBAALE	BBAALE	BBAALE	BBAALE	486678	122342	2004/02/23	64.01	37.02	28.17	0.25
DWD15750	KAYUNGA	BBAALE	BBAALE	BBAALE	BBAALE	BBAALE	487693	114702	2004/02/24	65.15	42.35	45.17	0.75
DWD26765	KAYUNGA	BBAALE	BBAALE	KAYULE	GAYAZA	GAYAZA	488171	116698	2008/04/50	87	87	39.74	0.65
DWD15747	KAYUNGA	BBAALE	BBAALE	KAYULE	GAYAZA	GAYAZA	483320	136850	2004/02/18	92.26	42.4	42.4	0.8
DWD26767	KAYUNGA	BBAALE	BBAALE	KAYULE	GAYAZA	GAYAZA	483320	136850	2008/04/06	64.67	64.67	18.46	1.52
DWD26768	KAYUNGA	BBAALE	BBAALE	KAYULE	GAYAZA	GAYAZA	481715	156238	2008/05/08	86	86	18.46	0.82
DWD26769	KAYUNGA	BBAALE	BBAALE	KAYULE	GAYAZA	GAYAZA	481947	111068	2008/05/08	90	90	32.33	0.82
DWD15284	KAYUNGA	BBAALE	BBAALE	KAYULE	GAYAZA	GAYAZA	489890	97500	2003/01/16	40.05	31	1.68	0.8
DWD15752	KAYUNGA	BBAALE	BBAALE	KAYULE	GAYAZA	GAYAZA	492441	96054	2004/02/25	86.5	30	12.8	0.78
DWD15753	KAYUNGA	BBAALE	BBAALE	KAYULE	GAYAZA	GAYAZA	494944	96054	2004/02/25	62.13	43	1.08	1.08
DWD18818	KAYUNGA	BBAALE	BBAALE	KAYULE	GAYAZA	GAYAZA	494529	90127	2003/08/18	55.2	24	1.68	0.8
DWD26562	KAYUNGA	BBAALE	BBAALE	KAYULE	GAYAZA	GAYAZA	489775	95425	2008/05/13	78.88	53.8	17.92	1.06
DWD26567	KAYUNGA	BBAALE	BBAALE	KAYULE	GAYAZA	GAYAZA	497603	94505	2008/05/24	83.02	49.4	24.12	0.84
DWD26566	KAYUNGA	BBAALE	BBAALE	KAYULE	GAYAZA	GAYAZA	504476	59645	2008/05/25	71.07	33.8	15.26	1.28
DWD15754	KAYUNGA	BBAALE	BBAALE	KAYULE	GAYAZA	GAYAZA	489252	80215	2004/02/16	75.46	34.42	14.5	0.72
DWD26564	KAYUNGA	BBAALE	BBAALE	KAYULE	GAYAZA	GAYAZA	489648	81888	2008/05/17	85.12	55.8	13.78	0.97
DWD26568	KAYUNGA	BBAALE	BBAALE	KAYULE	GAYAZA	GAYAZA	499660	71287	2008/05/26	79.1	22.43	13.69	1.5
DWD26563	KAYUNGA	BBAALE	BBAALE	KAYULE	GAYAZA	GAYAZA	625245.6	38892.7	2002/04/21	87.5	87.5	16.13	0.41
dwd17009	KOTIDO	DODOTH	KAABONG	KAABONG	KAABONG	KAABONG S S	620338	39264.145	2002/05/12	96.7	12	43.37	0.48
dwd17010	KOTIDO	DODOTH	KAABONG	LOKERUI	LOKERUI	LOKERUI P S	627928.99	38647.6	2002/05/18	105.8	105.8	21.31	0.53
DWD17011	KOTIDO	DODOTH	KAABONG	LOBONGIA	LOBONGIA	LOMUSIAN PRIMARY SCHOOL	630741	400263	2003/01/30	60.7	21	9.33	0.33
dwd17848	KOTIDO	DODOTH	KAABONG	LOKOLLA	MORUEVI	MORUEVI	624917	394709	2003/01/22	75.6	42	29.75	1
dwd17849	KOTIDO	DODOTH	KAABONG	LOSOGOLO	LOSOGOLO	LOSOGOLO	623848	394623	1997/04/30	54	54	36	36
WDD 10360	KOTIDO	DODOTH	KAABONG	LOSOGOLO	KATELENG CHAPEL	KATELENG CHAPEL	626348	389348	1997/06/30	56	56	48.83	0.9
WDD 10364	KOTIDO	DODOTH	KAABONG	KAABONG	KACHOL	KACHOL	631449	403277	2003/01/23	75.6	27	32.5	2
dwd17008	KOTIDO	DODOTH	KAABONG	MORUKORI	MORUKORI	MORUKORI P S	62253	398677	1997/05/13	60	60	32.52	0.74
dwd17842	KOTIDO	DODOTH	KALAPATA	MORUKORI	Nalemosekon	Nalemosekon	603500	396064.8	2002/06/10	87.5	42	32.52	0.41
WDD 9955	KOTIDO	DODOTH	KALAPATA	LOTIM	KAPHELMONG	KAPHELMONG	603578	407613	2002/05/25	90.7	27	23.26	0.41
dwd16993	KOTIDO	DODOTH	KAPEDO	SANGAR	LOWAKUJ	LOWAKUJ P S	60388.7	416284.7	2002/06/02	69.75	60	28.74	1.74
dwd17000	KOTIDO	DODOTH	KAPEDO	KAPEDO	KAPEDO	KAPEDO HU	607684	410136	2003/02/28	69.75	60	28.74	1.74
DWD17007	KOTIDO	DODOTH	KAPEDO	KAWALAKOL	KAWALAKOL	KAWALAKOL	600475	395401	2003/02/24	69.94	38	22.48	1.54
dwd17845	KOTIDO	DODOTH	KAPEDO	KAPEDO	KOMOLICOR	KOMOLICOR							
dwd17846	KOTIDO	DODOTH	KAPEDO	SANGU	LOMONIYOLO	LOMONIYOLO							

SourceID	District	County	Subcounty	Parish	Village	Source Name	UTM-X (m)	UTM-Y (m)	Date of Construction	Total Drilled Depth (m)	Depth To Bedrock (m)	Static Water Level (m)	Yield (m ³ /h)
dwd17847	KOTIDO	DODDOTH	Karenga	Lobakugit	Lokapuke		575409	383401	2003/02/07	33.8	12	4	1
dwd16997	KOTIDO	DODDOTH	KATHILE	kamacharikol	kamacharikol	peikate-Kamachikol	621901	399715	2002/05/01	93.7	24	38.4	1.1
dwd16998	KOTIDO	DODDOTH	KATHILE	LOKARENGAK	Nangolecwa	Nangolecwa	598855	406153	2002/04/22	87.8	21	30.1	0.4
dwd17843	KOTIDO	DODDOTH	KATHILE	NARENGEPAK	Nalube P/s		614982	406849	2003/01/27	90.7	12	40.1	0.47
dwd17844	KOTIDO	DODDOTH	KATHILE	KATHILE	Kathile East		619909	403574	2003/01/26	114.7	33		
WDD 9956	KOTIDO	DODDOTH	KATHILE	KATHILE	KATHILE TRADING CENTRE		619624	403492	1997/05/30	108			1.5
DWD20272	KOTIDO	DODDOTH	LOLELA	LOLELA	NANTOROKOITO	NANTOROKOITO	613120	397340	2004/07/26	55	27	28.85	0.2
dwd17839	KOTIDO	DODDOTH	LOYORO	LODIKO	Lodiko		628853	391855	2003/02/04	114.7		34.16	2.4
dwd17006	KOTIDO	DODDOTH	NAPORE (KARENGA)	KARENGA	Karenga	Karenga S.s	577490	395504	2002/05/24	90.8	30	36.36	1.02
DWD18824	KOTIDO	DODDOTH	NAPORE (KARENGA)	LOKORI	KANATARUK	KANATARUK	582633	437092	2003/07/06	105.8	3	57.5	1
DWD18964	KOTIDO	DODDOTH	NAPORE (KARENGA)	LOYORONAPORE	GEREMER	KARENGA ARMY DETACH	577744	397422	2003/07/02	79	25	40.28	0.5
WDD 11584	KOTIDO	DODDOTH	NAPORE (KARENGA)	KARENGA	KARENGA	KARENGA BOYS PRI. SCHOOL	577326	394218	1997/06/27	60	60	50	
DWD17837	KOTIDO	DODDOTH	SIDOK (KOPOTH)	LONGARO	KOPOTH CROAW		624824	370955	2003/01/20	105.7	15	42.77	
DWD17838	KOTIDO	DODDOTH	SIDOK (KOPOTH)	LONGARO	AKUROCHIO		617838	376145	2003/01/21	114.7	15	76.35	
WDD 10362	KOTIDO	DODDOTH	SIDOK (KOPOTH)	SANGAR	KUMET ALT		572223	402781	1997/06/23	72			1.8
WDD 10365	KOTIDO	DODDOTH	SIDOK (KOPOTH)	KASIMERI	KAKAMERI		623748	386807	1997/06/13	54			3
DWD20271	KOTIDO	DODDOTH	SIDOR	KAKAMAR	KITE - LORE	KITE-LORE	623510	383230	2004/07/26	76	24	28.2	
WDD 9422	KOTIDO	JIE	KACHERI (RENGEN)	KACHERI	NAYONTI-KOKWAM		602514	348646	1997/03/18	60			6
WDD 9423	KOTIDO	JIE	KACHERI (RENGEN)	KACHERI	NAMAMOE		602773	350917	1997/03/21	60			5
WDD 9424	KOTIDO	JIE	KACHERI (RENGEN)	KACHERI	KANAPEDI - SOPELEMUGE		600914	340019	1996/03/25	74			12
WDD 9948	KOTIDO	JIE	KACHERI (RENGEN)	KACHERI	LOGOLE		625255	332554	1997/03/17	102			2.5
dwd17012	KOTIDO	JIE	KOTIDO	LOSI LANG	LOSI LANG		625120	336445	2002/06/07	90.6	13	31.28	1.22
dwd17833	KOTIDO	JIE	KOTIDO	LOKOROK	Loc Kamakuron		624275	334892	2003/02/16	81.6	27	17.83	4.15
DWD25689	KOTIDO	JIE	KOTIDO	LOKOROK	NAPUNG		609544	330070	2008/06/23	80.8	28.7	19.83	1.01
DWD26581	KOTIDO	JIE	KOTIDO	LOSI LANG	NAMORU		616900	332774	2008/06/09	74.73	15	28.34	2
WDD 10355	KOTIDO	JIE	KOTIDO	KANAWAT	KAWELPEI		616376	332824	1997/02/13	57.5			0.1
WDD 9947	KOTIDO	JIE	KOTIDO	KANAWAT	KOTIDO, S.S		621550	332704	1997/03/13	90			2.5
DWD18826	KOTIDO	JIE	NAKAPERIMORU	WATAKAW	NAKAPERIMORU	ARMY DETACH	636225	328562	2003/06/19	99.8	21	77.84	0.25
DWD20050A	KOTIDO	JIE	NAKAPERIMORU	WATAKAW	LOKUMOIT		631911	332726	2004/11/11	99.79	27	34.07	5.14
DWD23691	KOTIDO	JIE	NAKAPERIMORU	WATAKAW	LOMKUKRA		632652	333821	2006/12/08	66			0.86
DWD25683	KOTIDO	JIE	NAKAPERIMORU	LOOKOROK	ITAKWARA		632448	334833	2008/06/13	87.23	27.83	17.73	0.72
DWD25684	KOTIDO	JIE	NAKAPERIMORU	WATAKAW	LONGEREP		634097	331912	2008/06/14	77.75	21	21.73	2
DWD27780	KOTIDO	JIE	NAKAPERIMORU	KODOCHA	LORU		631832	331461	2008/06/24	68.85	9	33.02	5
DWD27783	KOTIDO	JIE	NAKAPERIMORU	WATAKAW	KAELEY		646553	338311	2008/06/29	98.65			0.72
WDD 9951	KOTIDO	JIE	NAKAPERIMORU	LOOKOROK	OYARUA		630332	333324	1997/04/11	56			2
WDD 9952	KOTIDO	JIE	NAKAPERIMORU	WATAKAW	MASULA		632133	332478	1997/04/15	66			3
dwd17836	KOTIDO	JIE	PANYANGARA	LOPOSA	LOPOROKOCHA		627021	324697	2003/02/18	90.8	33.5	35.46	1
DWD21610	KOTIDO	JIE	PANYANGARA	LOPOSA	LOPOTUK		625320	323911	2005/08/08	87	6	13.3	1.8
DWD23685	KOTIDO	JIE	PANYANGARA	LOLETO	LOPOTUK		627940	328377	2006/12/07	66			0.6
DWD26585	KOTIDO	JIE	PANYANGARA	LOPOSA	NAKONGMUTUC		625080	326992	2008/06/16	98.68	9	33.01	0.4
DWD27781	KOTIDO	JIE	PANYANGARA	LOPOSA	LOKITERENGEN		625902	322051	2008/06/26	77.75	15	16.37	6
DWD27784	KOTIDO	JIE	PANYANGARA	LOPOSA	LODERA		626795	324894	2008/07/01	86.65	23.65	0.6	4.04
DWD27785	KOTIDO	JIE	PANYANGARA	RIKITA	LOMOKORI		629633	324894	2008/07/05	74.65	21	37.52	2.18
WDD 9950	KOTIDO	JIE	PANYANGARA	LOPOSA	NAKONGMUTU		625382	322662	1997/03/26	60			2.2
WDD 9953	KOTIDO	JIE	PANYANGARA	LOLETO	LODEKET		629970	326621	1997/04/21	72			1.8
DWD17835	KOTIDO	JIE	RENGEN	LOSAKUCHA	NAKAWAKWA	Nakwakwa	610758	339037	2003/02/23	99.8	34	61.88	0.54
DWD27782	KOTIDO	JIE	RENGEN	LOPUJO	NAPANGA	BUKUTU PRISON KOBC	616966	338117	2008/06/27	80.65	36	14.22	1
WDD 10356	KOTIDO	JIE	RENGEN	LOPUJO	KOKORIO		612683	338146	1997/02/19	90			0.7
WDD 10357	KOTIDO	JIE	RENGEN	LOPUJO	KARUMBA		616013	341163	1997/03/11	90			0.8
CD 3068	KOTIDO	LABWOR	ABIM	ATUNGA + ABIM T.C.	ARENGEKITOI	ARENGEKITOI	572260	287380	1963/03/27	103.4	44.5	25	1.3
dwd17017	KOTIDO	LABWOR	ABIM	KANU *	Oryoyoyeng	Oryoyoyene P.S	574351	302732	2002/01/24	60.54	28.1	15.69	0.73
dwd17311	KOTIDO	LABWOR	ABIM	KALAKALA	Alinana		571467	300025	2002/02/08	90.54	52	28.88	1.63
dwd17312	KOTIDO	LABWOR	ABIM	KIRU	AYWEE		572481	296589	2002/02/13	66.6	34	14.49	4.62
dwd17313	KOTIDO	LABWOR	ABIM	LOYOROIT	Obange-Oyaro		574351	302732	2002/02/02	78.7	53.2	13.82	0.81
dwd17014	KOTIDO	LABWOR	ALEREK	LOYOROIT	ORINGOBOM	Obange-Oyaro	583433.7	312396.6	2002/01/25	63.8	38.2	10.5	4.48
dwd17015	KOTIDO	LABWOR	ALEREK	LOYOROIT	Omupili	Omungobom-Loyoroit	580700	308529	2002/02/06	90.6	60.6	16.32	0.71
dwd17016	KOTIDO	LABWOR	ALEREK	KOYA	Budua East	Koya P.S	579662	301647	2002/01/31	65.75	54	29.44	0.55
dwd17850	KOTIDO	LABWOR	ALEREK	LOYOROIT	OLEM	Olem	582035	312425	2005/03/02	59	40	7.61	2.2
DWD18856	KOTIDO	LABWOR	ALEREK	WILELA	WILELA - SOUTH	WILELA-SOUTH	579560	293490	2004/06/22	58	68	38.66	1.1
WDD 10369	KOTIDO	LABWOR	ALEREK	LOYOROIT	KATIMONGOR		576988	315290	1997/08/14	54			8
WDD 10370	KOTIDO	LABWOR	ALEREK	KOYA	KOYA P/S		580023	301613	1997/08/18	60			3
WDD 11587	KOTIDO	LABWOR	ALEREK	KOCAPU	KOCAPU		579581	310004	1997/08/14	54			1.5
WDD 9922	KOTIDO	LABWOR	ALEREK	KOCAPU	KOCAPU		579581	294484	1997/08/14	78			10

SourceID	District	County	Subcounty	Parish	Village	Source Name	UTM-X (m)	UTM-Y (m)	Date of Construction	Total Drilled Depth (m)	Depth To Bedrock (m)	Static Water Level (m)	Yield (m ³ /h)
DWD17315	KOTIDO	LABWOR	LOTUKEI	AWACH	GOTAPWOU	Gatapwou	564535	292535	2002/02/01	30.6	30	4.9	5.28
DWD18852	KOTIDO	LABWOR	LOTUKEI	AWACH	BAR OTUKEI	BAR OTUKEI	563010	283960	2004/01/23	61	50	15.73	0.349
DWD18853	KOTIDO	LABWOR	LOTUKEI	ORWAMUGE	KALEME	KALEME	568740	279490	2004/01/23	60	9	15.9	1.314
WDD10367	KOTIDO	LABWOR	LOTUKEI	ORWAMUGE	ORWAMUGE P/S	ORWAMUGE P/S	568934	279571	1997/08/08	60			2
WDD9919	KOTIDO	LABWOR	LOTUKEI	ORWAMUGE	GANGMING P/S	GANGMING P/S	574800	290593	1997/03/06	36		3	
WDD9924	KOTIDO	LABWOR	LOTUKEI	AWACH	AWACHI P/S	AWACHI P/S	564525	290797	1997/08/20	48	48.8	22.65	10
dwd17314	KOTIDO	LABWOR	MORULEM	ADEA	Morulem	Morulem S.S	583120	286241	2002/01/26	66.8	60	7.1	1.52
DWD18854	KOTIDO	LABWOR	MORULEM	KATABOK	Katabok	Katabok	581280	287079	2003/05/24	58	51	28.85	0.389
DWD10568	KOTIDO	LABWOR	MORULEM	AREMO	MORULEM BOYS P/S	MORULEM BOYS P/S	583340	286520	2004/06/11	58	21		2.2
WDD9921	KOTIDO	LABWOR	MORULEM	ANGOLEBHAL	MORULEM BOYS P/S	MORULEM BOYS P/S	583799	286540	1997/08/12	60	60		5
WDD9923	KOTIDO	LABWOR	MORULEM	KATABOK	KANINAGWAR	KANINAGWAR	579620	290992	1997/08/12	42			5
WDD10371	KOTIDO	LABWOR	MORULEM	ANGOLEBHAL	ARETGA P/S	ARETGA P/S	586540	287290	1997/08/18	51			0.8
WDD10372	KOTIDO	LABWOR	NYAKWAE	ORETHA	ORETHA P/S	ORETHA P/S	601313	275803	1997/08/21	90			
WDD11588	KOTIDO	LABWOR	NYAKWAE	ROGOM	KATEBAKUME	KATEBAKUME	605500	278600	1997/08/29	120			
WDD9927	KOTIDO	LABWOR	NYAKWAE	OPOHGA	KOOROL	KOOROL	600059	275973	1997/08/20	60		36	1.5
CD-620	KUMI	BUKEDEA	BUKEDEA	NYAKWAE	OYORO	OYORO	597495	288244	1997/08/29	96			4
CD1770	KUMI	BUKEDEA	BUKEDEA	BUKEDEA T.C.	BUKEDEA	BUKEDEA	616810	149230	1950/02/09	41.5	16.5	10.98	0.84
CD3121	KUMI	BUKEDEA	BUKEDEA	BUKEDEA T.C.	BUKEDEA	BUKEDEA CATTLE MKT	616810	149230	1957/04/11	91.5	10.68	9.46	3.13
CD420	KUMI	BUKEDEA	BUKEDEA	BUKEDEA T.C.	BUKEDEA	BUKEDEA C.U. SECONDARY SCHOOL	616820	143700	1963/06/24	117.1	5.8	57.64	0.49
dwd18338	KUMI	BUKEDEA	BUKEDEA	BUKEDEA T.C.	BUKEDEA	BUKEDEA	616810	149230	1963/08/08	122	10.7	11.59	0.73
NA24	KUMI	BUKEDEA	BUKEDEA	BUKEDEA T.C.	BUKEDEA	BUKEDEA BAZAAR	616810	149230	1948/03/11	67.1	14.03	7.63	3.41
WDD0214	KUMI	BUKEDEA	BUKEDEA	BUKEDEA T.C.	Bukedea 9	Bukedea 9	614234	150000	2003/11/11	90	33	6.67	1.5
WDD0216	KUMI	BUKEDEA	BUKEDEA	BUKEDEA T.C.	BUKEDEA	BUKEDEA R.C.M	616810	149230	1943/03/02	27.76	22.57		0.15
WDD0305	KUMI	BUKEDEA	BUKEDEA	BUKEDEA	BUKEDEA	BUKEDEA SEC.SCHOOL	614960	149230	1984/11/13	50.8	10.1	9.38	1.08
WDD0306	KUMI	BUKEDEA	BUKEDEA	BUKEDEA	KASOKA	CO-OPERATION SOCIETY	620520	151080	1984/11/20	112	10.1	6.54	0.43
CD1744	KUMI	BUKEDEA	BUKEDEA	BUKEDEA	KAKERE	GAGAMA (PAUL) BRONGOT	616820	143700	1986/04/19	44.2	6.1	14.95	1.63
CD1745	KUMI	BUKEDEA	BUKEDEA	BUKEDEA	KAKERE	KAKERE GAGAMA	616820	143700	1986/09/27	38.1	12.2	10.07	1.31
CD3169	KUMI	BUKEDEA	BUKEDEA	BUKEDEA	KACHUMBALA	KACHUMBALA ETEM H.Q	620420	138180	1957/03/15	104.6	20.74	12.51	1.45
CD3192	KUMI	BUKEDEA	BUKEDEA	BUKEDEA	KACHUMBALA	KACHUMBALA R.C.M	620530	138180	1963/10/13	115.9	18.9	13.73	13.73
CD3669	KUMI	BUKEDEA	BUKEDEA	BUKEDEA	KACHUMBALA	KACHUMBALA N.A.C.	620530	138180	1963/11/08	109.2	25.9	7.93	5.99
CD3708	KUMI	BUKEDEA	BUKEDEA	BUKEDEA	KOMUGE	KOMUGE STORE	620530	134490	1966/03/26	148.2	12.8		0.18
DWD17450	KUMI	BUKEDEA	BUKEDEA	BUKEDEA	KACHUMBALA	KACHUMBARA R.C.M	620530	138180	1966/06/25	152.5	10.1	10.07	0.35
DWD17451	KUMI	BUKEDEA	BUKEDEA	BUKEDEA	KAPAANG	NATIONAL LEADERSHIP INSTITUTE	617450	134234	2002/11/05	84.4	47	39.69	1.5
GS1904	KUMI	BUKEDEA	BUKEDEA	BUKEDEA	KAWO P/S	KAWO PRIMARY SCHOOL	619503	137452	2002/09/18	51.8	15.1	9.33	0.64
WDD0166	KUMI	BUKEDEA	BUKEDEA	BUKEDEA	KONGUNGA	KONGUNGA	627950	134500	1975/09/12	108	9.8	5.47	6.13
CD1928	KUMI	BUKEDEA	BUKEDEA	BUKEDEA	KWARIKWAR	KWARIKWAR	631660	130810	1984/06/04	125	21.9	13.51	3.38
CD3158	KUMI	BUKEDEA	BUKEDEA	BUKEDEA	KIDONGOLE	KIDONGOLE	609400	138170	1958/01/07	115.6	32.03	9.76	1.58
CD3163	KUMI	BUKEDEA	BUKEDEA	BUKEDEA	KIDONGOLE	KIDONGOLE RCM	609400	138170	1963/08/19	67.4	24.4	11.59	12.71
CD1766	KUMI	BUKEDEA	BUKEDEA	BUKEDEA	KOLIR	KOLIR ETEM H.Q	607550	140020	1963/08/29	74.1	25.9	8.85	11.8
CD1767	KUMI	BUKEDEA	BUKEDEA	BUKEDEA	KOLIR	KOLIR R.C.M SCHOOL	629800	147400	1957/06/03	134.8	24.4	30.5	0.91
CD3202	KUMI	BUKEDEA	BUKEDEA	BUKEDEA	KORIL	KORIL R.C.M SCHOOL	629800	147400	1957/03/26	52.2	10.4	7.63	1.4
CD3210	KUMI	BUKEDEA	BUKEDEA	BUKEDEA	APOFONG	APOFONG	633510	145710	1963/11/23	54.9	15.25	4.27	3.27
CD3226	KUMI	BUKEDEA	BUKEDEA	BUKEDEA	KOLIR	KOLIR N.A.C	629800	147400	1965/12/19	115.3	9.5	3.05	6.92
CD445A	KUMI	BUKEDEA	BUKEDEA	BUKEDEA	KAMUTUR	KAMUTUR P.SCHOOL	635360	154770	1964/01/16	82.3	15.9	28.98	1.4
CD432	KUMI	BUKEDEA	BUKEDEA	BUKEDEA	KOLIR	KOLIR	629800	147390	1948/07/09	76.56	4.27	1.53	0.73
CD457	KUMI	BUKEDEA	BUKEDEA	BUKEDEA	ANGANGAM	ANGANGAM	633510	141870	1948/07/31	46.1	7	4.57	0.7
CD744	KUMI	BUKEDEA	BUKEDEA	BUKEDEA	OKUMI OKAMOLE	OKUMI OKAMOLE	633360	140030	1948/07/30	68.6	12.2	2.75	1.09
DWD16033	KUMI	BUKEDEA	BUKEDEA	BUKEDEA	OKUMI	OKUMI	63267	139507	2001/09/30	66.95	37	2.93	0.65
DWD17453	KUMI	BUKEDEA	BUKEDEA	BUKEDEA	ALENGO	ALENGO	63267	138309	2002/09/24	75.6	18	8.56	0.61
GS1351	KUMI	BUKEDEA	BUKEDEA	BUKEDEA	AMOGORO	AMOGORO	63267	138309	2002/09/26	48.6	34	4.56	1.43
WDD4635	KUMI	BUKEDEA	BUKEDEA	BUKEDEA	OKAMOLE	OKUMI OKAMOLE P/SCH.	633510	140030	1970/06/18	36.6	10.7	4.27	0.91
CD4107	KUMI	BUKEDEA	BUKEDEA	BUKEDEA	KAMUTUR	KAMUTUR NRA FARM	635360	154770	1991/10/23	51	18		1.8
CD1778	KUMI	BUKEDEA	BUKEDEA	BUKEDEA	TORORO	TORORO	631650	158450	1968/04/02	91.5	26.2	25.01	5.45
CD1797	KUMI	BUKEDEA	BUKEDEA	BUKEDEA	MALERA	MALERA	616810	154760	1957/05/14	61	7.6	7.02	0.8
CD3064	KUMI	BUKEDEA	BUKEDEA	BUKEDEA	MALERA	KACHONGA	62370	160290	1957/05/28	93	14.64	9.46	4.79
CD3085	KUMI	BUKEDEA	BUKEDEA	BUKEDEA	KACHEDE	KACHEDE C.M.S	627940	152930	1963/02/25	79.9		16.78	0.6
CD3236	KUMI	BUKEDEA	BUKEDEA	BUKEDEA	KORENG	KORENG	62370	163820	1963/04/04	95.2	12.8	21.35	1.45
CD4110	KUMI	BUKEDEA	BUKEDEA	BUKEDEA	KANGOLE	KANGOLE	62930	167660	1964/01/29	91.2	30.5	18.91	1.07
CD430	KUMI	BUKEDEA	BUKEDEA	BUKEDEA	MALERA	MALERA	616810	160290	1968/04/17	82.3	4	21.35	3.27
CD463	KUMI	BUKEDEA	BUKEDEA	BUKEDEA	KABARWA	KABARWA	627940	158450	1948/04/18	55.5	7	3.36	1.04
CD749	KUMI	BUKEDEA	BUKEDEA	BUKEDEA	KOTIKOT	KOTIKOT	626080	154760	1948/08/20	65.3	6.1	3.66	1.16
DWD16050	KUMI	BUKEDEA	BUKEDEA	BUKEDEA	KORENG	KORENG	62370	163820	1951/03/31	49.4	21.35	21.96	2
					KAKORI	KAKORI	627320	157320	2001/09/28	54.65	39	2.53	0.7

SourceID	District	County	Subcounty	Parish	Village	Source Name	UTM-X (m)	UTM-Y (m)	Date of Construction	Total Drilled Depth (m)	Depth To Bedrock (m)	Static Water Level (m)	Yield (m ³ /h)
DWD16051	KUMI	BUKIDEA	MALERA	KORENG	KORENG	KORENG	622388	167028	2001/10/01	72.45	48	20.35	0.4
GS1718	KUMI	BUKIDEA	MALERA	KABARWA	KAKORI	KAKORI	624260	46060	1974/07/22	58	8.2	4.58	1.63
CD1813	KUMI	BUKIDEA	ATUTUR	ATUTUR	ATUTUR	ATUTUR ETIEM H.Q	609390	158440	1957/06/22	84.5	14.2	6.1	0.82
CD3108	KUMI	KUMI	ATUTUR	ATUTUR	ATUTUR	ATUTUR C.M.S	609390	158440	1969/01/15	198.2	11.9	7.63	0.95
CD4122	KUMI	KUMI	ATUTUR	ATUTUR	ATUTUR	ATUTUR HOSPITAL NO.2	609390	158440	1968/09/20	152.5	30.5	11.59	1.02
CD4123	KUMI	KUMI	ATUTUR	ATUTUR	ATUTUR	ATUTUR HOSPITAL NO.2	609390	158440	1968/07/17	152.5	31.4	7.63	1.09
CD4124	KUMI	KUMI	ATUTUR	ATUTUR	ATUTUR	ATUTUR HOSPITAL NO.3	609390	158440	1968/06/11	18	18	8.54	5.68
DWD16055	KUMI	KUMI	ATUTUR	KELIM	KELIM	KELIM	609294	163820	2001/09/28	74.47	34	6.47	0.8
DWD16250	KUMI	KUMI	ATUTUR	KAPOKIN	KAPOKIN	KAPOKINA	611201	152497	2001/11/22	51.6	36	5.84	4
DWD26090	KUMI	KUMI	ATUTUR	APAPAI	APAPAI	APAPAI	612568	157287	2008/02/24	65.03	65.06	6.08	0.33
DWD0203	KUMI	KUMI	ATUTUR	ATUTUR	APAPAI	APAPAI	611250	160280	1984/09/03	45	23.3	7.26	0.24
CD1703	KUMI	KUMI	KANYUM	KANYUM	KANYUM	KANYUM C.M.S.P.SCH	601980	152910	1957/01/16	126.3	15.2	13.12	0.64
CD1734	KUMI	KUMI	KANYUM	KAMACHA	KAMACHA	KAMACHA C.M.S.SCHOOL	611250	147390	1957/02/19	12.8	14.7390	10.37	1.51
DWD27445	KUMI	KUMI	KANYUM	OMURANG	OMURANG	OMURANG B/H	596494	151590	2008/04/20	79.16	79.16	7.51	1.5
DWD27458	KUMI	KUMI	KANYUM	KAMACHA	KOGUL P/S	KOGUL P/S	602106	149335	2008/05/01	70.09	70.09	6.47	1.06
WDD0172	KUMI	KUMI	KANYUM	KANYUM	KANYUM	SUB-DISPENSARY	601980	152910	1984/07/16	130	20.3	7.81	1.19
DWD27451	KUMI	KUMI	KOBWIN	KOBWIN	IJWAI	IJWAI	583071	154652	2008/04/29	70.01	70.01	6.98	3.4
DWD27452	KUMI	KUMI	KOBWIN	KADOK	ATESA	ATESA	534566	151498	2008/05/01	79.33	79.33	6.08	0.34
CD 784	KUMI	KUMI	KUMI	KUMI	KUMI	KUMI C.M.S.ECONDARY SCHOOL	601970	165810	1951/08/31	42.7	7.3	30.58	0.75
CD3038	KUMI	KUMI	KUMI	OKOUBA	OKOUBA	OKOUBA TECHNICAL SCH	613100	156600	1962/12/17	96.1	9.5	6.1	1.14
CD362	KUMI	KUMI	KUMI	KUMI	KUMI (DUKAS)	KUMI	607540	168810	1947/06/24	0	7	4.99	1.18
CD369	KUMI	KUMI	KUMI	KUMI	KUMI	KUMI REST HOUSE	601970	169490	1951/07/15	164.7	13.4	30.5	1.18
CD404	KUMI	KUMI	KUMI	KUMI	KUMI	KUMI HOSPITAL	601970	168810	1948/01/19	144.3	22.6	28.37	0.79
CD688	KUMI	KUMI	KUMI	KUMI	KUMI EAST	KUMI EAST	601970	168810	1950/11/28	122	7.6	39.65	1.18
CD689	KUMI	KUMI	KUMI	KUMI	KUMI	KUMI WEST	601970	168810	1950/10/21	144.9	5.8	16.17	0.91
CD709	KUMI	KUMI	KUMI	KUMI	KUMI	KUMI BOUNDARY	601970	168810	1950/12/21	151.3	7.6	4.03	0.05
CD731	KUMI	KUMI	KUMI	KUMI	KUMI	KUMI T.C.CATTLE MAKT	601970	168810	1951/02/28	129.6	12.8	9.15	5.83
CD757	KUMI	KUMI	KUMI	KUMI	KUMI	KUMI LEPPER HOSPITAL	601970	168810	1951/06/09	89.4	24.4	7.63	4.9
DSS2	KUMI	KUMI	KUMI	KUMI	KUMI	KUMI LEPPER HOSPITAL	601970	168810	1933/12/09	13.7	13.7	4.58	0.54
DWD16244	KUMI	KUMI	KUMI	AGULE	AGULE	AGULE	601836	177519	2001/10/13	63.65	30	6.59	0.25
DWD26452	KUMI	KUMI	KUMI	AGULE	AGULE	AGULE	601696	178166	2009/01/01	67.47	33.96	6.19	1.3
DWD27459	KUMI	KUMI	KUMI	OKOUBA	KADACAR	KADACAR	598256	171301	2008/05/09	70.09	70.09	4.03	1.18
GS2061	KUMI	KUMI	KUMI	OLUPE	ASINGE	ASINGE	598260	173170	1977/12/13	94.2	9.2	7.64	1.74
WDD0118	KUMI	KUMI	KUMI	KUMI	KUMI	KUMI TECHNICAL SCHOOL	601970	168810	1984/08/24	30.5	9.1	7.01	1.08
WDD0120	KUMI	KUMI	KUMI	KUMI	KUMI	KUMI DISPENSARY	601970	168810	1984/08/01	130.1	14.2	7.01	1.08
WDD0177	KUMI	KUMI	KUMI	KUMI	KUMI	KUMI GIRL'S SCHOOL	601970	168810	1984/07/24	57	37.5	5.99	0.95
WDD0178	KUMI	KUMI	KUMI	KUMI	KUMI	KUMI GIRL'S SCHOOL	601970	168810	1984/07/25	69.1	17.2	5.15	0.8
WDD0180	KUMI	KUMI	KUMI	KUMI	KUMI	KUMI BOY'S P/SCHOOL	601970	168810	1984/08/23	69.1	23.3	5.28	1.05
WDD0204	KUMI	KUMI	KUMI	KUMI	KUMI	UCHI LABORATORY LTD.	601970	168810	1984/09/04	45	45	5.24	0.9
WDD0212	KUMI	KUMI	KUMI	KUMI	KUMI	KUMI P/SCHOOL	601970	168810	1984/11/09	50.8	34.5	8.9	0.79
WDD0213	KUMI	KUMI	KUMI	KUMI	KUMI	KUMI GOVT PRISON	601970	168810	1984/11/12	0	14.2	25.63	1.3
WDD0181	KUMI	KUMI	KUMI TOWN COUNCIL	BOMA	KELIM	KELIM PRIMARY SCHOOL	572300	171320	1984/08/28	115.9	27.4	0.6	0.6
CD1309	KUMI	KUMI	MUKONGORO	MUKONGORO	MUKONGORO	MUKONGORO TOWNSHIP	598270	147380	1955/05/30	98.8	15.2	9.46	1.63
CD1712	KUMI	KUMI	MUKONGORO	KADAMI	KADAMI	KADAMI	589000	147380	1957/02/07	125.7	9.8	13.73	0.61
CD1738	KUMI	KUMI	MUKONGORO	ONYAKELLO	ONYAKELLO	ONYAKELLO	603830	147380	1957/03/01	95.5	17.1	10.68	2.29
CD2992	KUMI	KUMI	MUKONGORO	KADAMI	KADAMI	KADAMI C.M.S	589000	147380	1962/09/29	87.8	24.7	9.46	0.77
DWD16251	KUMI	KUMI	MUKONGORO	ONYAKELLO	OMEREA	OMEREA	601870	146089	2001/11/09	69.43	24	7.82	0.8
DWD27446	KUMI	KUMI	MUKONGORO	KAKURES	KAKURES	KAKURES	600125	143163	2008/04/21	79.24	79.24	7.68	1.46
GS1166	KUMI	KUMI	MUKONGORO	KODOKOTO	KAKURES	KAKURES	600130	143700	1969/08/02	56.4	18.3	7.63	1.11
WDD0174	KUMI	KUMI	MUKONGORO	MUKONGORO	MUKONGORO	MUKONGORO ROCK P/SCH	598270	147380	1984/07/18	50.8	24.3	9.21	9
DWD27456	KUMI	KUMI	MUKURA	KOKODU	KOKODU	KOKODU	590143	175858	2008/05/04	79.52	79.52	4.67	0.77
DWD27457	KUMI	KUMI	MUKURA	AGOGOMIT	AGOGOMIT	AGOGOMIT	595663	171639	2008/05/05	98.01	98.01	5.26	0.606
DWD27453	KUMI	KUMI	NGORA	NYAMONGO	KACHINGA	KACHINGA	587088	166672	2008/05/02	51.2	51.2	10.33	1.2
CD2984	KUMI	KUMI	NYERO	OGOOMA	OGOOMA	OGOOMA N.A.C	592710	156590	1962/08/14	58.6	6.5	14.64	0.93
DWD16247	KUMI	KUMI	NYERO	NYERO	KEES	KEES	595065	163532	2001/11/09	87.43	18	11.13	0.5
DWD17458	KUMI	KUMI	NYERO	NYERO	NYERO P/S	NYERO P/S	596272	162681	2002/10/05	78.6	78.6	5.03	0.53
DWD24094	KUMI	KUMI	NYERO	AGUURUT	OLLIM	OLLIM	598933	169190	2007/06/08	92.27	92.27	8.07	0.68
WDD0167	KUMI	KUMI	NYERO	MORUTTA	KALAPATA	KALAPATA PRIMARY SCHOOL	594560	156590	1984/07/05	36.6	6.1	13.03	1.08
WDD0168	KUMI	KUMI	NYERO	OGOOMA	ODAPAL PILOT SCHOOL	ODAPAL PILOT SCHOOL	592710	156590	1984/07/07	116	20.3	7	1.08
WDD0170	KUMI	KUMI	NYERO	AGUURUT	AGUURUT CO-OP SOCIETY	AGUURUT CO-OP SOCIETY	598270	158440	1984/07/12	61	14	7	1.08
DWD16245	KUMI	KUMI	OGINO	ATUTUI	ATUTUI	ATUTUI	611458	171458	2001/10/16	78.95	27	4.4	0.45
CD1193	KUMI	KUMI	ONGINO	ONGINO	ONGINO EAST	ONGINO EAST	613100	167650	1954/11/26	143.1	5.5	0.3	0.34
CD1239	KUMI	KUMI	ONGINO	ONGINO	ONGINO NORTH	ONGINO LEPPER SETTLEMENT	613100	167650	1955/04/01	123.5	1.5	9.15	4.22

SourceID	District	County	Subcounty	Parish	Village	Source Name	UTM-X (m)	UTM-Y (m)	Date of Construction	Total Drilled Depth (m)	Depth To Bedrock (m)	Static Water Level (m)	Yield (m ³ /h)
CDI1397	KUMI	KUMI	ONGINGO	ONGINGO	ONGINGO	ONGINGO LEPPER SETTLE WEST NO.2	613100	167650	1956/02/03	152.5	17.4	4.27	1.23
CDI1828	KUMI	KUMI	ONGINGO	ONGINGO	ONGINGO	OSHERA	607530	175020	1957/07/23	91.5	11	12.51	1.7
CDI1832	KUMI	KUMI	ONGINGO	ONGINGO	ONGINGO (ATUITUI)	ONGINGO	613100	167650	1957/07/21	56.4	7.3	18	0.75
CDI3096	KUMI	KUMI	ONGINGO	ONGINGO	ONGINGO	ONGINGO	613100	167650	1963/04/30	85.1	5.64	18.3	0.82
CDI3246	KUMI	KUMI	ONGINGO	ONGINGO	ONGINGO	ONGINGO	613100	167650	1964/02/11	79.3	18.9	12.1	1.68
CDI348	KUMI	KUMI	ONGINGO	ONGINGO	ONGINGO	ONGINGO	613100	167650	1947/09/10	35.4	8.8	0.92	10.44
CDI389	KUMI	KUMI	ONGINGO	ONGINGO	ONGINGO	ONGINGO	613100	167650	1947/11/28	91.5	14.64	10.68	8.49
DWD16047	KUMI	KUMI	ONGINGO	AKUMI	KARAI	KARAI	612946	175524	2001/09/25	93.03	38		
DWD25260	KUMI	KUMI	ONGINGO	ONGINGO	KADUKA	KADUKA	607202.1	176097	2007/10/17	57.9	57.9	3.96	0.712
DWD26451	KUMI	KUMI	ONGINGO	ONGINGO	AMURIA	AMURIA	613532	174162	2008/12/29	61.63	43.42	3.81	3.1
DWD26451	KUMI	KUMI	ONGINGO	ONGINGO	ONGOTO KAPASAK	ONGOTO KAPASAK	614425	170282	2008/12/30	76.95	28.14	3.92	1.42
DWD28199	KUMI	KUMI	ONGINGO	AKIDJE	AGUYA	AGUYA	615938	179170	2008/08/04	76.3	31.5	5.5	0.8
DWD28351	KUMI	KUMI	ONGINGO	KANAPA	ODUORO	ODUORO	613690	165340	2008/10/05	48	24.5	3	5.5
DWD28352	KUMI	KUMI	ONGINGO	KANAPA	KANAPA	KANAPA	615813	165635	2008/10/07	50	5.44	5.44	0.8
DWD28353	KUMI	KUMI	ONGINGO	KANAPA	TOTOLIM	TOTOLIM	619520	170585	2008/10/09	58	22	20.67	5.48
DWD28354	KUMI	KUMI	ONGINGO	KANAPA	OBOTIA	OBOTIA	616380	169540	2008/10/10	58	18	2.5	5.5
NA 22	KUMI	KUMI	ONGINGO	ONGINGO	ONGINGO HQS	ONGINGO HQS	613100	167650	1943/01/01	27.8	4.6		0.45
NA 82	KUMI	KUMI	ONGINGO	ONGINGO	ONGINGO	ONGINGO	613100	167650	1954/02/24	15.86	12.2	6.41	0.54
WDD0183	KUMI	KUMI	ONGINGO	ONGINGO	ONGINGO	KUMI LEPROSY CENTRE3	613100	167650	1984/10/29	57.9	33.5	3.61	1.71
WDD0192	KUMI	KUMI	ONGINGO	ONGINGO	ONGINGO	OSHERA PRIMARY SCHOOL	607530	175020	1984/11/22	50.8	20.3	4	1.4
WDD0220	KUMI	KUMI	ONGINGO	ONGINGO	ONGINGO	KUMI LEPROSY CENTRE	613100	167650	1984/12/04	32.5	20.3	3.41	0.26
CD 2952	NGORA	NGORA	KAPIR	AIJESA	AKARUKEI	AKARUKEI	579720	178690	1962/06/27	77.5	11.6	15.56	0.76
CDI1875	KUMI	KUMI	KAPIR	ATAPAR	ATAPAK	ATAPAK	581570	173170	1957/10/05	132.7	4.9	10.37	0.68
CDI1895	KUMI	NGORA	KAPIR	AGIRIGIROI	AGIRIGIROI	AGIRIGIROI	583430	169480	1957/10/21	68	13.4	10.98	0.7
CDI1903	KUMI	NGORA	KAPIR	KAPIR	KAPIR	KAPIR	587140	176850	1957/11/09	100.3	18	10.68	0.64
CDI1904	KUMI	NGORA	KAPIR	OMIITO	OMIITO	OMIITO	592700	182380	1957/11/12	67.1	6.4	7.63	1.49
CDI2796	KUMI	NGORA	KAPIR	KAPIR	KAPIR	KAPIR N.C. SCHOOL	587140	176850	1961/09/07	82.3	8.2	9.46	2.27
CDI2801	KUMI	NGORA	KAPIR	AKISIM	AKISIM	AKISIM RCM SCHOOL	583990	178700	1961/09/21	50.3	9.5	10.68	0.87
GS1171	KUMI	NGORA	KAPIR	AGIRIGIROI	AGIRIGIROI	AGIRIGIROI	583430	169480	1969/12/17	61	6.7	8.24	0.86
WDD0103	KUMI	NGORA	KAPIR	KAPIR	ATIIRA	ATIIRA PRIMARY SCHOOL	585280	182380	1984/03/14	75	4	8	0.29
WDD0109	KUMI	NGORA	KAPIR	KAPIR	KAPIR	MRS. F. OCILATE	587140	176850	1986/07/14	58	12.2	4.58	4.36
WDD0163	KUMI	NGORA	KAPIR	KOKONG	KORONG (KOMORO)	ATAPAR P.SCHOOL	585280	173170	1984/06/26	85.4	14.2	5.9	0.76
WDD0164	KUMI	NGORA	KAPIR	KAPIR	ATAPAR	ATAPAR P.SCHOOL	583430	169480	1986/11/29	36.6	5.5	8.85	3.27
WDD0307	KUMI	NGORA	KAPIR	AGIRIGIROI	AGIRIGIROI	AKARUKEI	564800	165790	1956/12/16	152.5	4.9		0.05
CDI1675	KUMI	NGORA	KOBUJIN	AKARUKEI	AKARUKEI	AKARUKEI	579730	154740	1957/01/08	152.5	11.59		0.07
CDI1696	KUMI	NGORA	KOBUJIN	KOBUJIN	KOBUJIN	KOBUJIN ETEN HQ	579730	154740	1957/01/29	73.2	3.97	25.01	0.34
CDI1719	KUMI	NGORA	KOBUJIN	KOBUJIN	KOBUJIN	KOBUJIN ETEN HQ.NO.3	579730	154740	1962/05/27	114.38	18.61	9.46	5.09
CDI2922	KUMI	NGORA	KOBUJIN	KOBUJIN	KOBUJIN	KOBUJIN DUKAS	585290	152900	1962/06/16	43.3	20.1	17.39	1.77
CDI2958	KUMI	NGORA	KOBUJIN	ATOOT	ATOOT	ATOOT	579730	156590	1966/09/12	94.9	9.8	7.93	1.45
CDI3753	KUMI	NGORA	KOBUJIN	TILING	TILING	TILING	572310	154740	1966/10/13	45.5	14.03	7.02	0.68
CDI3774	KUMI	NGORA	KOBUJIN	KODIKE	KODIKE	KODIKE CHURCH OF UGANDA SCHOOL	580042	153264	2002/10/11	93.6	34.1	6.87	0.5
DWD17460	KUMI	NGORA	KOBUJIN	AKARUKEI	AKARUKEI	AKARUKEI	575466	153029	2005/12/05	42	10.15	3.31	1
DWD17461	KUMI	NGORA	KOBUJIN	KADOK	KADOK	OPOT	579680	165280	1984/05/24	113.8	12.2	10	0.7
WDD0095	KUMI	NGORA	KOBUJIN	KOBUJIN	KOBUJIN	KOJILE PRIMARY SCHOOL	585290	156590	1984/05/26	109.8	18.3	7	0.45
WDD0096	KUMI	NGORA	KOBUJIN	KADOK	KADOK	KADOKI CO-OPERATIVE SOCIETY	576020	154740	1984/06/20	79.3	24.4	7.4	1.08
WDD0114	KUMI	NGORA	KOBUJIN	OPOT	OPOT	OPOT PRIMARY SCHOOL	592700	173180	1961/11/30	36.91	13.42	9.46	1.57
CD 2845	KUMI	NGORA	MUKURA	MUKURA	MUKURA	MUKURA N.A.C. SCHOOL	592700	173170	1957/08/27	109.8	7.32	19.83	0.68
CDI1853	KUMI	NGORA	MUKURA	MUKURA	MUKURA	MUKURA ETEN HQ	590840	173170	1957/09/07	122	9.2	13.42	1.32
CDI1912	KUMI	NGORA	MUKURA	MUKURA	MUKURA	AKUBWA-ATELUK NACPV	592700	173170	1957/11/28	79.9	6.1	12.81	0.64
CDI2845A	KUMI	NGORA	MUKURA	MUKURA	MUKURA	MUKURA R.C.M. SCHOOL	592700	173170	1961/11/14	48.8	16.2	16.78	1.29
CDI2866	KUMI	NGORA	MUKURA	AKUBU	AKUBU	AKUBU	592700	169490	1962/02/05	93.6	3.4	12.2	1.09
CDI2977	KUMI	NGORA	MUKURA	MUKURA	MUKURA	MUKURA	592700	173170	1961/10/16	56.4	7.9	9.46	1.77
DWD16044	KUMI	NGORA	MUKURA	ADUR	ADUR	ADUL	597871	174934	2001/09/19	81.3	21.6	15.24	0.25
DWD17462	KUMI	NGORA	MUKURA	KAJER	KAJER	APLAI	598568	177497	2002/10/16	60.6	16.1	6.05	0.6
DWD25261	KUMI	NGORA	MUKURA	AKUBU	AKUBU	AKUBU	591093	168784	2007/09/08	53.4	53.4	5.46	2
DWD25262	KUMI	NGORA	MUKURA	MUKURA	MUKURA	AJAMAKA	593287	172337	2007/09/09	53.5	53.5	3.84	1.8
NA21	KUMI	NGORA	MUKURA	AKUBU	AKUBU	MUKURA AID POST	590840	173170	1943/05/03	16.2	11.6	4.88	1.14
NA27	KUMI	NGORA	MUKURA	AKUBU	AKUBU	MUKURA	592700	173170	1940/06/05	5.95	5.49	1.83	0.45
WDD008	KUMI	NGORA	MUKURA	MUKURA	MUKURA	MUKURA	592700	173170	1986/05/19	39.65	9.2	3.66	4.36
WDD0098	KUMI	NGORA	MUKURA	AKUBU	AKUBU	MR. EBOLU R.E	592700	169490	1984/06/02	42.7	14.2	3.7	0.9
WDD0105	KUMI	NGORA	MUKURA	MUKURA	MUKURA	MUKURA SUB - DISPENSARY	592700	173170	1984/03/23	57		6.29	1.55
WDD0111	KUMI	NGORA	MUKURA	AKUBU	AKUBU	MUKURA	592700	169490	1984/05/23	54.9	12.2	4.42	1.08
WDD0116	KUMI	NGORA	MUKURA	AKUBU	AKUBU	ST. ALYIOUS DEM.SCHOOL	592700	169490	1984/06/22	74.73	14.2	5.8	0.69

SourceID	District	County	Subcounty	Parish	Village	Source Name	UTM-X	UTM-Y	Date of Construction	Total Drilled Depth (m)	Depth To Bedrock (m)	Static Water Level (m)	Yield (m ³ /h)
WDD0373	KUMI	NGORA	MUKURA	MORUKAKISE	MURUKAKISE	PILOT SCHOOL	594550	180540	1984/12/10	87.4	8.1	5.67	0.5
WDD5565	KUMI	NGORA	MUKURA	MORUKAKISE	MORUKAKISE		596569	163579	2005/08/15	60	6	12	0.72
DW2020534	KUMI	NGORA	NGORA	NGORA	NGORA	JOY CHRISTIAN P/S	581580	160270	1948/03/09	75.6	9.8	6.71	0.73
CD412	KUMI	NGORA	NGORA	NGORA	NGORA	NGORA R.C. MISSION	581580	160270	1955/07/20	110.1	6.4	14.64	2.04
CD1333	KUMI	NGORA	NGORA	NGORA	AGU	AGU R.C. SCHOOL	577870	162110	1962/03/20	73.2	11.3	3.36	2.88
CD2887	KUMI	NGORA	NGORA	NGORA	NGORA	NGORA MISSION	581580	160270	1947/01/11	73.2	10.1	1.83	0.62
CD329	KUMI	NGORA	NGORA	NGORA	NGORA	NGORA	581580	160270	1947/05/24	89.4	5.5	6.1	4.86
CD347	KUMI	NGORA	NGORA	ODWARAT	ODWARAT R.C.M		585290	165960	1966/09/09	129.9	14.3	7.02	4.09
CD3749	KUMI	NGORA	NGORA	ODWARAT	ODWARAT R.C.M		581580	160270	1948/05/09	104	7.6	4.58	3.18
DW200822	KUMI	NGORA	OKOBOI	OKOBOI	OKOBOI		584769	162984	2004/12/24	52.48	19	7.98	0.519
DW202653	KUMI	NGORA	KOBLIN	ONYEDE	ONYEDE		585958	159335	2008/04/24	92.76	28.28	7.3	0.71
DW228201	KUMI	NGORA	KOKONG	ORIT	ORIT		580073	162415	2008/08/05	81	35	5.1	0.85
GS1019	KUMI	NGORA	OTETEEN	OTETEEN	OTETEEN		585290	163960	1969/03/19	72.3	14.9	14.34	1.09
WDD0090	KUMI	NGORA	NGORA	NGORA	NGORA	ST.ALOYSIUS T.T.C	581580	160270	1984/05/08	67	24.4	10.43	
WDD0091	KUMI	NGORA	NGORA	NGORA	NGORA	BISHOP KITCHING TTC	581580	160270	1984/05/10	61	20.3		1.04
WDD0092	KUMI	NGORA	NGORA	NGORA	NGORA	NGORA HOSPITAL	581580	160270	1984/05/14	91.5	11	14.17	0.9
WDD0093	KUMI	NGORA	NGORA	NGORA	NGORA	NGORA HOSPITAL NO.2	581580	160270	1984/05/14	79.3	12.2	23.85	1.12
WDD0106	KUMI	NGORA	NGORA	NGORA	NGORA	NGORA HIGH SCHOOL	581580	160270	1984/03/29	107	18.5	8.38	1.8
WDD0108	KUMI	NGORA	NGORA	NGORA	NGORA	NGORA DISPENSARY	581580	160270	1984/04/05	57	12.2	9.5	1.01
WDD0110	KUMI	NGORA	NGORA	NGORA	NGORA	NGORA CO-OPERAT.STY.	581580	163960	1984/05/21	74.3	20.74	4.52	1.08
WDD0117	KUMI	NGORA	NGORA	NGORA	NGORA	NGORA PILOT SCHOOL	581580	167640	1984/06/23	76.2	12.2	14.18	0.9
CD2797	LIRA	DOKOLO	AMUDA	AGWATTA TDC	AGWATTA TDC		500000	219200	1961/09/27	152.5	12.8		0.3
DW206002	LIRA	DOKOLO	AMUDA	TETUGA P/S	TETUGA P/S		499600	223800	2001/04/12	60	16	9.44	1.8
DW206003	LIRA	DOKOLO	ADOK	ADOK	ADOK		492800	219700	2001/04/14	60.1	21.8	8.08	1.542
DW201822	LIRA	DOKOLO	ADWOKI	AGWATTA	AGWATTA		505570	219176	2005/12/06	33.6	24	2.93	1.36
GS1356	LIRA	DOKOLO	ADWOKI	ADWOKI	ADWOKI		507410	217360	1970/12/17	40.57	29	5.8	1.09
WDD0328	LIRA	DOKOLO	AGWATTA	KACUNG	KACUNG B. MISSION		496290	211840	1985/01/10	68	32.9	20.08	0.675
CD2383	LIRA	DOKOLO	BAITA		BAPTIST MISSION KACUNG		518570	230250	1959/10/21	111.02	27.45	2.75	3.09
CD3159	LIRA	DOKOLO	BAITA		ABAKULI VFM SCHOOL		524100	222890	1963/08/30	91.5	19.4	11.6	1
CD419	LIRA	DOKOLO	BAITA		BAITA DISPENSARY		522240	226570	1948/02/28	61	19.4	6.7	3
CD3172	LIRA	DOKOLO	DOKOLO		AWEI C.U. SCHOOL		525950	217290	1963/09/24	84.2	32.5	6.71	2.45
CD38	LIRA	DOKOLO	DOKOLO		AKOLOONG		511120	213640	1940/06/17	44.2	29.4	18.3	4.54
CD29	LIRA	DOKOLO	DOKOLO		DOKOLO		518570	211840	1950/03/14	64.4	19.8	10.4	10.9
CD629	LIRA	DOKOLO	DOKOLO	ADOK	KANGAI		509270	197100	1940/04/13	98.8	24.4	16.2	0.93
CD2734	LIRA	DOKOLO	KANGAI		AYUMI		505560	197100	1950/02/25	66.2	15.6	7.63	7.08
WDD16144	LIRA	DOKOLO	KANGAI		ELWANGE	KANGAI N.A.C SCHOOL	509260	197100	1961/05/10	80.22	20.13	7.93	2.68
WDD0971	LIRA	DOKOLO	KANGAI	ANGWENYA	ANGWENYA		506656	198648	2001/09/22	54.12	32.4	9.3	0.8
DW201642	LIRA	DOKOLO	KWERA	APYENYANG	KWERA P/S		499270	200780	1985/11/04	61	10.4		6
DW201645	LIRA	DOKOLO	KWERA	APYENYANG	ABEI		497720	205026	2001/09/15	72.12	35.4	7.66	0.8
DW201662	LIRA	DOKOLO	KWERA	APYENYANG	ADEK-KWOK		501623	204988	2001/11/02	76.6	29	4.72	0.8
DW201623	LIRA	DOKOLO	KWERA	APYENYANG	ATWACK		499363	206512	2001/10/31	88.4	58	11.36	0.5
DW201952	LIRA	DOKOLO	ABAKO	ALANYI	APIEKWE		529232	235239	2005/04/24	45	45	27.3	0.9
CD321	LIRA	ERUTE	ADEKOKWOK	ANYANGAPUC	NGETTA MISSION EAST		490730	254200	1952/02/13	163.2			0.45
CD2517	LIRA	ERUTE	ADEKOKWOK	BOROBORO	BOROBORO		494440	243150	1960/05/25	74.1	18.9	2.44	4.32
CD4230	LIRA	ERUTE	ADEKOKWOK	BOROBORO	BOROBORO		488880	243150	1970/04/11	104.9	19.8	2.44	6
DW2016152	LIRA	ERUTE	ADEKOKWOK	AKIA	AKIA		492622	248421	2001/08/15	100	5	8.75	1.61
DW2024751	LIRA	ERUTE	ADEKOKWOK	BOROBORO	DOG KONGO		496378	244522	2007/06/25	70	15	7.1	0.9
DW2026054	LIRA	ERUTE	ADEKOKWOK	ANYOMOREM	ALIK		488655	255618	2008/05/01	51	23.8	9.89	0.86
DW202198	LIRA	ERUTE	ADEKOKWOK	ONGICA	ONGICA		497130	253298	2008/01/20	81	27	15.45	1
DW202602	LIRA	ERUTE	ADEKOKWOK	BOROBORO	TEOBIA		492804	243219	2008/01/24	81	30	10.55	0.5
DW202607	LIRA	ERUTE	ADEKOKWOK	BOROBORO	ONGICA P/S		491964	242316	2008/02/20	46	21	16.57	1.7
DW2026497	LIRA	ERUTE	ADEKOKWOK	ONGICA	ONGICE P/S		496754	251436	2008/02/22	68.4	22.9	11.3	2.24
DW2026498	LIRA	ERUTE	ADEKOKWOK	ANYANGAPUC	ONGIRA P/S		494606	259827	2008/03/19	86.72	27.48	10.85	0.51
DW2026499	LIRA	ERUTE	ADEKOKWOK	ANYOMOREM	ATEGO IPING		494606	259827	2008/02/07	59.8	27.48	1.72	2.43
DW2027044	LIRA	ERUTE	ADEKOKWOK	BOKE	OMA		489944	241023	2008/09/18	36.9	36	3.22	2.9
GS915	LIRA	ERUTE	ADEKOKWOK	ADEKOKWOK	ADEKOKWOK		492590	250520	1968/07/11	50.3	12.2	8.24	1.36
DW2021182	LIRA	ERUTE	AKAO IDEBE	OTARA	AROMO CAMP		482527	289070	2005/02/02	57		8.98	0.58
CD1115	LIRA	ERUTE	AMACH		GOMI R.C.M		501860	235750	1954/04/13	79.6	10.4	5.2	2.6
DW2026033	LIRA	ERUTE	AMACH	OCAMONYANG	AGALI HC2		512432	235133	2008/02/07	27.6	13.8	7.2	0.62
DW202604	LIRA	ERUTE	AMACH	ABWOCOLIL	AGALI HC2		487421	230716	2008/01/26	81	29	9.82	0.5
DW202605	LIRA	ERUTE	AMACH	ADYAKA	AKADEBE		500710	232954	2008/01/22	76.5	26	8.42	2.19
DW2026307	LIRA	ERUTE	AMACH	ADYAKA	ABUTOMADI		494218	229449	2008/02/09	46	18	8.46	0.85
DW2026496	LIRA	ERUTE	AMACH	ADYAKA	OLIL P/S		499729	237639	2008/01/24	63.64	32.3	6.8	5.09
CD3290	LIRA	ERUTE	AROMO	ADYAKA	OTWIL P. SCHOOL		483330	287360	1964/05/21	122	19.1	16.8	1
CD3688	LIRA	ERUTE	AROMO	ADYAKA	ATAR		451850	222910	1966/04/25	104.92	17.08	9.15	1.18
DW2019599	LIRA	ERUTE	AROMO	AUCE	AYAMI		491981	283735	2005/05/03	34		8.18	2

SourceID	District	County	Subcounty	Parish	Village	Source Name	UTM-X (m)	UTM-Y (m)	Date of Construction	Total Drilled Depth (m)	Depth To Bedrock (m)	Static Water Level (m)	Yield (m ³ /h)
DWD21183	LIRA	ERUTE	AROMO	APUCE	AYAMI	AYAMI	492506	283562	2005/02/03	51	51	7.61	1.8
DWD23429	LIRA	ERUTE	AROMO	WALELA	WALELA P/S	WALELA P/S	483330	277080	2006/07/11	42.1	42.1	14.26	6
DWD23447	LIRA	ERUTE	AROMO	ARWOT-OMITO	AGAK	AGAK	488844	2007/01/30	2007/01/30	48.9	48.9	3.43	1.4
DWD23448	LIRA	ERUTE	AROMO	ARWOT-OMITO	AKORE	AKORE	486396	283822	2007/01/22	42.8	42.8	3.96	0.6
DWD23449	LIRA	ERUTE	AROMO	ARWOT-OMITO	ABORE	AROMO VOCATIONAL SCHOOL	486396	283822	2007/01/30	45.7	45.7	8.87	4
DWD23450	LIRA	ERUTE	AROMO	ARWOT-OMITO	AKORE	AKORE	486832	283490	2007/02/05	41.25	41.25	4.69	0.6
DWD23452	LIRA	ERUTE	AROMO	APUA	APUA	APUA PRIMARY SCHOOL	480360	283518	2007/02/19	59.6	59.6	11.1	0.6
DWD26200	LIRA	ERUTE	AROMO	WALELA	AGWAR	AGWAR	483676	284490	2008/01/22	81	81	5.39	1.8
CD 3184	LIRA	ERUTE	BARR	OJILLO	OJILLO	OJILLO C.U SCHOOL	498150	243150	1963/10/31	133.3	133.3	51.8	6.3
CD 3648	LIRA	ERUTE	BARR	OBER	OBER CORNER	OBER P7 SCHOOL	500000	246840	1966/02/15	106.5	125.1	7.93	3.27
CD 602	LIRA	ERUTE	BARR	ABUNGA	ABUNGA	ABUNGA	507410	259730	1949/12/10	41.2	17.08	3.66	1.09
CD2848	LIRA	ERUTE	BARR	OJILLO	OJILLO	TEIYANG SCHOOL	514570	241270	1961/12/05	108.58	16.78	9.76	1.63
DWD16151	LIRA	ERUTE	BARR	AYIRA	AYIRA	AJYA P/S	495950	244283	2001/08/22	72	20	9.9	1.4
DWD16153	LIRA	ERUTE	BARR	AYIRA	AYIRA	AYIRA P/S	503502	248357	2001/08/17	72	12	51.5	1.3
DWD16154	LIRA	ERUTE	BARR	ABUNGA	ABUNGA	ABUNGA P/S	504965	254294	2001/08/20	90	20	8.8	2
DWD18901	LIRA	ERUTE	BARR	ABUNGA	BARR	BARR	504396	248871	2004/03/31	48.29	12	7.75	0.4
DWD18902	LIRA	ERUTE	BARR	ABUNGA	BARR MARKET	BARR MARKET	504405	248486	2004/04/05	69.54	12.57	7.75	0.4
DWD24760	LIRA	ERUTE	BARR	ALEBERE	ATINGTWO	ATINGTWO	504628	244974	2007/09/18	60	10	1.11	1.11
DWD26494	LIRA	ERUTE	BARR	ONYWAKO	ONYWAKO	ONYWAKO	510891	243065	2008/02/05	45.88	27	4.73	4.36
CD 2838	LIRA	ERUTE	LIRA	OLAKA	ANAI	ANAI P7 SCHOOL	485170	244990	1961/11/20	90	11	6.7	1.4
CD 558	LIRA	ERUTE	LIRA	OMITO	OMITO	OMITO	479620	256050	1949/09/16	30	21	22.6	1
CD 69	LIRA	ERUTE	LIRA	OMITO	OMITO	LIRA NO.1	485170	250520	1940/12/14	57	32.3	31.42	0.227
CD 974	LIRA	ERUTE	LIRA	OMITO	OMITO	LANGO FARM SCHOOL	490730	246840	1953/04/24	60.1	21.4	14.3	1
CD3531	LIRA	ERUTE	LIRA	OMITO	OMITO	LANGO COLLEGE	483320	252330	1965/07/29	84.18	22.77	6.71	0.86
DWD26053	LIRA	ERUTE	LIRA	BARAPWO	AYERE	AYERE	481591	249193	2008/03/08	74.8	23.8	9.89	0.86
WDD 0634	LIRA	ERUTE	LIRA	OMITO	LIRA PRISON	LIRA PRISON	485170	250520	1985/06/28	56	16	12	12
WDD 2670	LIRA	ERUTE	LIRA	OMITO	OMITO	LANGO COLLEGE 1	479620	256050	1988/08/27	43.3	15.25	6.1	1
WDD 2671	LIRA	ERUTE	LIRA	OMITO	OMITO	LANGO COLLEGE	479620	256050	1988/09/03	47	18.3	6.1	1
WDD 2672	LIRA	ERUTE	LIRA	OMITO	OMITO	LANGO COLLEGE	479620	256050	1988/10/14	35.1	12.2	6.1	3
DWD19589	LIRA	ERUTE	OGUR	ORIT	AGWEG	AGWENG	492877	275136	2004/02/13	30	30	4.59	0.7
DWD19590	LIRA	ERUTE	OGUR	ORIT	AGWENG	AGWENG	492542	275662	2004/12/17	24.6	24	8.27	2
DWD19591	LIRA	ERUTE	OGUR	ORIT	OGUR CORNER	OGUR CORNER	492789	269155	2004/12/21	34	34	7.53	2
DWD19596	LIRA	ERUTE	OGUR	ORIT	ORIT	ORIT CENTRE	499453	277578	2005/05/06	37.2	19	4.24	2
DWD19598	LIRA	ERUTE	OGUR	ABALA	BARAWOGO B	BARAWOGO B	499482	277938	2005/05/05	42.5	25	6.52	1
DWD20026	LIRA	ERUTE	OGUR	ANGOLOCOM	WIAKOT AGWENO	WIAKOT AGWENO	492545	275574	2004/11/16	73.7	24	6.45	3.29
DWD20251	LIRA	ERUTE	OGUR	AKANGGI	AKOR P/S	AKOR P/S	497501	259143	2005/03/19	48.3	31	11.21	1
DWD21184	LIRA	ERUTE	OGUR	LIRA	AGWENG	AGWENG	492859	275200	2005/02/04	35	8.8	8.8	0.32
DWD21552	LIRA	ERUTE	OGUR	APOKA	ALER	ALER	492831	261637	2005/05/05	100	36	12.1	4
DWD21553	LIRA	ERUTE	OGUR	ORIT	ORIT	ORIT	499616	277695	2005/05/07	99	36	5.27	6
DWD24750	LIRA	ERUTE	OGUR	ABALA	BAR OGANDA B	BAR OGANDA B	493013	280694	2007/06/25	57	15	51.3	1
DWD26056	LIRA	ERUTE	OGUR	APOKA	AMIDIKI	AMIDIKI	493652	268329	2008/04/02	74.21	32.2	9.24	1
DWD26199	LIRA	ERUTE	OGUR	ABALA	BARADAGO	BARADAGO	497285	279813	2008/01/21	81	30	7.94	1.8
GS1077	LIRA	ERUTE	OGUR	OGUR	OGUR CORNER	REHABILITATION CENTRE	494440	268940	1969/07/17	152.5	11	8.24	0.227
CD 3217	LIRA	KIOGA	APUTI	AKWON	ADOGMONMIO	ADOGMONMIO	477550	184210	1963/12/18	157.1	61	29	0.7
CD174	LIRA	KIOGA	APUTI	AKWON	ACENGRYENY	ACENGRYENY	486990	189770	1942/12/13	49.4	49.4	37.5	1
CD2742	LIRA	KIOGA	APUTI	AKWON	AKWON	ACENGRYENY P. SCHOOL	486990	189770	1961/05/24	108	80	51.5	6.1
CD653	LIRA	KIOGA	APUTI	AKWON	AKWON	AKWON	488800	193420	1950/05/03	77.47	61.5	41.18	1.27
DWD 8366	LIRA	KIOGA	APUTI	ANYWALI	OTIMPLANYWALI	OTIMPLANYWALI	474050	182360	1994/08/12	75	54	11.8	2
DWD 8368	LIRA	KIOGA	APUTI	ANYWALI	ACANDYANG	ACANDYANG	474050	182360	1994/08/14	66	45	11.8	2
DWD15159	LIRA	KIOGA	APUTI	AGIKDAK	AKOPLAKADI	AKOPLAKADI	490408	185666	2001/05/01	49.05	30.75	14.11	1.8
DWD16127	LIRA	KIOGA	APUTI	OTIRA	ALYET	ALYET	493329	190717	2002/01/06	43.12	37.02	14.52	2.7
GS 1691	LIRA	KIOGA	APUTI	ANYWALI	ADING	ADING	490730	184210	1973/07/21	95.47	61	42.7	1.5
GS1078	LIRA	KIOGA	APUTI	AGIKDAK	AGIKDAK	AGIKDAK	490730	184210	1969/06/06	95	59.5	40.26	1.18
WDD 1032	LIRA	KIOGA	APUTI	AGIKDAK	ADYANGMIT	ADYANGMIT	490730	184210	1986/01/24	74.2	37.6	23	1.8
WDD 1033	LIRA	KIOGA	APUTI	AGIKDAK	ACAPA	ACAPA	490730	184210	1986/01/25	80.3	55.9	23	2.8
WDD 1034	LIRA	KIOGA	APUTI	AGIKDAK	AGIKDAK P/S	AGIKDAK P/S	490730	184210	1986/02/07	68.1	49.8	2.8	2.8
WDD 1035	LIRA	KIOGA	APUTI	AGIKDAK	ONENOMAC	ONENOMAC	490730	184210	1986/02/08	62	49.8	25.16	1.8
WDD 7045	LIRA	KIOGA	APUTI	ANYWALI	AWINYIPANY B	AWINYIPANY B	490730	194210	1993/12/15	100	51	39	0.4
WDD 7046	LIRA	KIOGA	APUTI	AKWON	AROMI	AROMI	479610	184210	1993/12/17	67	39	8	8
WDD 7047	LIRA	KIOGA	APUTI	ANYWALI	AWINYIPANY B	AWINYIPANY B	474050	182360	1993/12/19	50	30	12	3.6
WDD 7048	LIRA	KIOGA	APUTI	ANYWALI	AWINYIPANY B	AWINYIPANY B	490730	194210	1993/12/21	90	60	30	12
CD 1504	LIRA	KIOGA	AWELLO	ANAMIDO	AWELLO SCHOOL	AWELLO SCHOOL	474047	189733.2	1956/02/25	91.5	58	28.7	1.1
CD27	LIRA	KIOGA	AWELLO	ARWOTCEK	ARWOTCEK	ARWOTCEK	466630	178700	1940/03/13	54.3	39.7	20.13	3.9
CD3307	LIRA	KIOGA	AWELLO	ARWOTCEK	ADWALA P7 SCHOOL	ADWALA P7 SCHOOL	483320	193420	1964/05/14	131.8	38.7	38.7	4.31
DWD15413	LIRA	KIOGA	AWELLO	AKONGMIT	ADWALA P7 SCHOOL	ADWALA P7 SCHOOL	476569	185792	2001/02/06	63.3	185.92	49.05	0.87
DWD16125	LIRA	KIOGA	AWELLO	AKOL	ARINGO-CENG	ARINGO-CENG	480760	193904	2002/01/25	52.12	46.02	14.64	2.7
CD 1493	LIRA	KIOGA	MUNTU	NALUBWOYO	AKIDA	KIDDA	485168.7	174995.6	1956/02/10	102.8	62.5	40.9	11.3

SourceID	District	County	Subcounty	Parish	Village	Source Name	UTM-X (m)	UTM-Y	Date of Construction	Total Drilled Depth (m)	Depth To Bedrock (m)	Static Water Level (m)	Yield (m ³ /h)
CD 2793	LIRA	KIOGA	MUNTU	NAKATIHI	ALELANGO	ALELANGO	494440	173150	1961/08/28	170.2	75	38.74	0.14
CD 3228	LIRA	KIOGA	MUNTU	NAKATIHI	ALELANGO	ALELANGO NO. 2	492580	178680	1964/01/15	131.2	50.3	32.3	3.4
CD181	LIRA	KIOGA	MUNTU	NAKATIHI	ADYAK	ADYAK	492580	180520	1943/01/23	61	43.62	38.74	1.59
DWD15412	LIRA	KIOGA	MUNTU	AMOLATAR	ADYANGLIT	ADYANGLIT	486581	178769	2001/01/31	67.45	61.35	31.46	0.749
DWD16126	LIRA	KIOGA	MUNTU	ALYECMEDA	OBAGO	OBAGO	470520	179769	2002/01/15	67.34	30.79	33.55	0.658
DWD19829	LIRA	KIOGA	MUNTU	ABARLER	APOKMITMOGO	APOKMITMOGO	485729	183124	2004/06/27	75	48	23.8	2
CD 681	LIRA	KIOGA	MAMASALE	KIKONDO	NAMASALE SHQ	NAMASALE SHQ	459210	163800	1950/07/27	46.4	39.6	35.69	0.82
CD1536	LIRA	KIOGA	NAMASALE	NABWEYO	OKELLO ONGENG	OKELLO ONGENG	462920	175010	1950/07/11	70.15	39.65	38.13	0.73
CD674	LIRA	KIOGA	NAMASALE	KIKONDO	ADAGKOKO	ADAGKOKO	462720	167393	2001/02/18	58.3	33.9	35.08	1.421
DWD15418	LIRA	KIOGA	NAMASALE	WABINUA	OLABOKWE	Alobokwe	456160	168053	2002/01/28	80	54	35.32	0.296
CD 2022	LIRA	LIRA MUNICIPALITY	ADYEL	TESO A	LIRA NEW	SECONDARY SCHOOL	488880	248680	1959/03/11	244.3	23.5	8.5	6
CD 429	LIRA	LIRA MUNICIPALITY	ADYEL	TESO A	LIRA HOSPITAL	LIRA HOSPITAL	488880	248680	1948/05/10	105.2	11.74	6.1	3.29
WDD 3078	LIRA	LIRA MUNICIPALITY	ADYEL	JUNIOR QUARTERS	JUNIOR QUARTERS A/B	JUNIOR QUARTERS A/B	488880	248680	1989/08/11	63	18	5	3
WDD 5671	LIRA	LIRA MUNICIPALITY	ADYEL	TESO A	MEDICAL QUARTERS	LIRA HOSPITAL	488880	248680	1992/07/15	60	18	3.05	4.5
CD 1910	LIRA	LIRA MUNICIPALITY	LIRA CENTRAL	BAZAAR	KOLI WEST	KOLI WEST	488880	248680	1958/01/19	196.4	13.7	6.1	2.6
CD 319	LIRA	LIRA MUNICIPALITY	LIRA CENTRAL	BAZAAR	BAZAAR	VALLEY	488880	248680	1947/02/08	88.1	22.57	6.1	0.5
CD 425	LIRA	LIRA MUNICIPALITY	LIRA CENTRAL	BAZAAR	LIRA TOWN	LIRA TOWN	488880	248680	1948/03/23	61	14	7.6	6.5
CD1811	LIRA	LIRA MUNICIPALITY	LIRA CENTRAL	BAR-OGOLE	LIRA HOTEL	LIRA HOTEL	488880	248680	1957/08/03	184.8	21.35	9.15	1
WDD3100	LIRA	LIRA MUNICIPALITY	LIRA CENTRAL	BAR-OGOLE	ST AUGUSTINE	ST AUGUSTINE	488880	248680	1989/12/08	33.55	21.35	10.5	1.8
DWD27010	LIRA	LIRA MUNICIPALITY	OJWINA	OBEE	ROSANNA TROTIT P/S	ROSANNA TROTIT P/S	486107	248715	2008/02/04	43	24	10.75	0.72
WDD 2324	LIRA	LIRA MUNICIPALITY	OJWINA	ALITO CAMP	CATHEDRAL	LIRA CATHEDRAL	488880	248680	1989/04/28	60	30	30	2.8
CD 1556	LIRA	MOROTO	ABAKO	OJUL	ABAKO CORNER	ABAKO SHQ	524090	239470	1956/05/07	58	17.4	6.4	1.2
CD 2782	LIRA	MOROTO	ABAKO	AMONONENO	AMONONENO	AMON OWENO	531510	230260	1961/08/10	65.6	16.3	7.3	1.3
CD 3154	LIRA	MOROTO	ABAKO	OJUL	ABAKO	F.M SCHOOL	537060	270790	1963/08/24	133.3	21.2	8.85	0.73
CD 3609	LIRA	MOROTO	ABAKO	ACEDE	ONYENGOLWEDO	ONYENGOLWEDO	520390	239470	1965/11/24	70.5	5.8	16.78	1.36
CD 508	LIRA	MOROTO	ABAKO	ALANGYI	ALANGI R.C.M	ALANGI R.C.M	527800	235790	1949/03/08	78.7	26.2	18.3	7.3
CD 638	LIRA	MOROTO	ABAKO	OWALO	ABURA	ABURA	531500	248840	1950/03/20	87.8	41.2	32	1
CD2436	LIRA	MOROTO	ABAKO	OWALO	OLWINYIPI	OLWINYIPI	518530	233940	1960/01/26	55.8	10.4	3.2	2.66
CD3581	LIRA	MOROTO	ABAKO	TEONGORA CATHOLIC SCHOOL	TEONGORA CATHOLIC SCHOOL	TEONGORA CATHOLIC SCHOOL	518570	235750	1965/10/12	101.3	32.3	18.6	0.82
DWD19597	LIRA	MOROTO	ABAKO	ALANYI	ACOO NYOBO	ALANYI P/S	527502	235812	2005/04/26	38	21	2.5	2.5
DWD20252	LIRA	MOROTO	ABAKO	ALANYI	AKIBUA COMP S.S	AKIBUA COMP S.S	525423	236550	2005/03/23	48.3	29	8.51	0.49
DWD26210	LIRA	MOROTO	ABAKO	AWAPINY	OLANOAMUE	OLANOAMU	51429	241880	2008/01/31	81	35	5.06	1.2
DWD26310	LIRA	MOROTO	ABAKO	OJUL	ABAKO	ABAKO	524270	234758	2008/02/24	61	24	11.2	0.437
GS1076	LIRA	MOROTO	ABAKO	ACEDE	AWEI	AMIN ACEN (AWEI)	524100	222890	1969/06/06	82	18.3	12.2	0.64
GS916	LIRA	MOROTO	ABAKO	AMONONENO	AYUTO ABBENO	AYUTO ABBENO	524090	239470	1988/07/16	42.7	16.17	16.17	1.68
WDD 4687	LIRA	MOROTO	ABAKO	OJUL	ORPHANAGE CENTRE	ORPHANAGE CENTRE	524090	232100	1991/06/26	60	20	7.93	1.2
CD 3549	LIRA	MOROTO	ALOI	AKWANGKEL	AKWANGKEL	AKWANGKEL SCHOOL	525940	261570	1965/08/28	92.4	37.62	7.93	8.17
DWD210622	LIRA	MOROTO	ALOI	ALAL	ALOI CORNER	ALOI CORNER	518967	252657	2005/04/23	51	12	3.96	10.22
DWD21186	LIRA	MOROTO	ALOI	ANYANGA	ALOI CAMP	ALOI CAMP	519162	252718	2005/02/08	66.75	28	3.22	6.76
DWD21187	LIRA	MOROTO	ALOI	DOGOTIRA	ALOI CAMP 2	ALOI CAMP 2	519822	251708	2005/02/09	54	28	5.9	2.45
DWD21188	LIRA	MOROTO	ALOI	ALAL	ALOI POLICE	ALOI POLICE	520000	250080	2005/02/09	51.7	28	6.73	0.79
DWD21557	LIRA	MOROTO	ALOI	ALAL	ALOI	Alot Camp	519821	251487	2005/05/19	81	31.5	7.4	4.7
DWD24608	LIRA	MOROTO	ALOI	AKWANGKEL	AWINY	AWINY	514555	240716	2008/01/16	72.88	31.96	6.06	3.03
DWD22020	LIRA	MOROTO	AMUGU	AYONYI	OTWEDEBEL	OTWEDEBEL	536697	231783	2004/11/30	73.8	27	6.45	2.18
DWD24788	LIRA	MOROTO	AMUGU	ABUNGA	ARINGORWOT	ARINGORWOT	537353	235799	2007/11/25	78.2	4.6	7.89	0.92
DWD24789	LIRA	MOROTO	AMUGU	ABONGOATIN	OREMORU	OREMORU	540708	240614	2007/11/27	73.6	18.4	3.86	1.36
DWD24790	LIRA	MOROTO	AMUGU	ABONGOATIN	ALERE	ALERE	540601	236638	2007/11/28	73.6	13.8	3.86	0.62
CD 2869	LIRA	MOROTO	APALA	ABIHTING	ABIHTING	ABIHTING	503710	261570	1962/01/30	71.98	9.5	12.81	0.681
CD3537	LIRA	MOROTO	APALA	ABIHTING	ABONGDYANG	APALIA CATHOLIC SCHOOL	503710	265260	1965/08/03	90.6	22.1	8.24	3.27
CD77	LIRA	MOROTO	APALA	ABIHTING	APALA QUARTER	APALA QUARTER	503710	265260	1941/02/22	61	35.1	28.98	0.477
DWD20052	LIRA	MOROTO	APALA	OKWANGOLE	APALA T/C	APALA T/C	504706	265260	2004/10/07	60.85	24.85	7.81	7.52
DWD20053	LIRA	MOROTO	APALA	ABIA	ABIA H/C	ABIA H/C	512940	269837	2004/10/10	66.82	24.82	4.35	0.68
DWD21556	LIRA	MOROTO	APALA	OBIM	OBIM	OBim	499486	262005	2005/05/17	80	36	11.23	1.5
DWD23430	LIRA	MOROTO	APALA	ABIA	ABIA T/C	Abia T/C	512312	269594	2005/05/22	80	27	5.1	1.5
DWD23431	LIRA	MOROTO	APALA	ABIA	ABIA T/C	ABIA T/C	512962	269461	2006/07/11	68.7	68.7	3.65	2
DWD26197	LIRA	MOROTO	APALA	OJESNO	TEKULO	TRADING CENTRE NORTH	512729	269654	2006/07/11	64.6	64.6	4.53	2
CD3140	LIRA	MOROTO	OMORO	OMORO	TEKULO	TEKULO	518161	268745	2008/01/19	81	21	3.86	3.06
DWD19587	LIRA	MOROTO	OMORO	ABUKAMOLA	BAYA C.U. SCHOOL	BAYA C.U. SCHOOL	535250	254210	1963/07/27	101.6	22	3.6	6.1
DWD19588	LIRA	MOROTO	OMORO	ABUKAMOLA	AKAODEBE	AKAODEBE	544106	247792	2004/11/27	32.6	31	4.58	0.7
DWD20027	LIRA	MOROTO	OMORO	ABUKAMOLA	AKAODEBE	AKAODEBE	543814	247907	2004/12/04	33	33	4.47	1
DWD20028	LIRA	MOROTO	OMORO	ABUKAMOLA	AKAODEBE 1	AKAODEBE 1	482101	288504	2004/12/04	60	45	5.42	2.03
DWD20028	LIRA	MOROTO	OMORO	ABUKAMOLA	ALER CAMP	ALER CAMP	492604	261573	2004/12/21	73.8	30	9.14	0.76

SourceID	District	County	Subcounty	Parish	Village	Source Name	UTM-X (m)	UTM-Y	Date of Construction	Total Drilled Depth (m)	Depth To Bedrock (m)	Static Water Level (m)	Yield (m ³ /h)
DW226185	LIRA	OTUKE	ORUM	ATING	ALER	ALER	546543	261718	2008/01/06	76.5	30	7.1	0.805
DW226189	LIRA	OTUKE	ORUM	OLURO	APYENPWOT	APYENPWOT	547871	271106	2008/01/13	81	81	27.4	1.42
DW227027	LIRA	OTUKE	ORUM	OLURO	BAROPIRO	BAROPIRO	537397	277106	2008/05/06	50.88	38.8	1.11	0.8
DW227333	LIRA	OTUKE	ORUM	ATANGWATA	BARKEA	BARKEA	542882	276318	2008/05/09	71.95	13	6.42	0.78
DW228365	LIRA	OTUKE	ORUM	ANEPWOKOTO	AWAKA OGIK	AWAKA OGIK	530968	260136	2008/06/21	66.6	66.6	5.27	0.027
DW228366	LIRA	OTUKE	ORUM	ADODO	ADODO	ADODO	544929	285495	2008/05/14	56.2	56.2	17.43	0.47
DW228367	LIRA	OTUKE	ORUM	ALANGI	AMUNGA	AMUNGA	536682	262639	2008/06/11	52.7	52.7	6.78	0.5
GS 190	LWERO	BURULI	KAKOGE	KAKOGE	KIAGUZO	KIAGUZO	438810	117900	1970/03/23	76.86	55.5	30.5	1.91
GS 1281	LWERO	BURULI	KAKOGE	KAKOGE	NAMUWANJULA	NAMUWANJULA	449930	108690	1970/03/20	70.2	34.7	34.8	2.04
CD 2767	LWERO	BURULI	KALUNGI	KALUNGI	NALUBOBYA	NALUBOBYA	466620	127110	1961/08/12	100.3	21.2	18.6	2.59
GS 1523	LWERO	BURULI	LWAMPANGA	WAJARA	KIGULI	KIGULI	448080	158430	1972/03/08	26.8	19.2	5.8	12.3
GS 1524	LWERO	BURULI	LWAMPANGA	WAJARA	WAJARA	KIGULI.NO.3	448080	158430	1972/03/18	46.4	19.2	7.01	2.95
WDD 1836	LWERO	BURULI	LWAMPANGA	WAJARA	LWAMPANGA	LWAMPANGA	446230	165800	1967/07/06	37.67	7.07	12	2
WDD 1838	LWERO	BURULI	LWAMPANGA	WAJARA	KIGULI	KIGULI EXPTAL	448080	158430	1987/06/18	18	18	1.5	3.5
WDD 1839	LWERO	BURULI	LWAMPANGA	WAJARA	KIGULI	KIGULI EXPTAL	448080	158430	1987/07/01	21	18	3.5	1
DW225860	LWERO	BURULI	MAKULUBITA	MAKULUBITA	MAKULUBITA	MAKULUBITA	512780	98724	2007/12/20	48.25	27	24.62	4.73
DS 335	LWERO	BURULI	NABISWERA	KYANGOGOLO	NABISWERA	NABISWERA	418350	162120	1943/12/28	44.84	15		
WDD 4289	LWERO	BURULI	NABISWERA	NAKITOMA	NAKITOMA	ZIWA RANCHERS	399880	169500	1991/06/17	121.2	50		
WDD 4290	LWERO	BURULI	NABISWERA	NAKITOMA	NAKITOMA	ZIWA RANCHERS	399880	169500	1991/06/24	81.8	50		
WDD 5916	LWERO	BURULI	NABISWERA	MIGYERA T.B	MIGYERA T.B	MIGYERA T.B	414710	156600	1992/12/01	75.8	51		
CD 1604	LWERO	BURULI	WABINYONYI	NAKASONGOLA	NAKASONGOLA	NAKASONGOLA	440660	145540	1957/06/04	154.6	23.02	34.5	3.2
CD 1927	LWERO	BURULI	WABINYONYI	KYAMUYINGO	KIKANGULA	KIKANGULA	436960	151060	1958/02/01	152.5	32.3		0.09
CD 1984	LWERO	BURULI	WABINYONYI	NAKASONGOLA	NAKASONGOLA	NAKASONGOLA DISPENSARY	440670	145540	1958/03/28	75	1.83	12.2	3.86
CD 21	LWERO	BURULI	WABINYONYI	NAKASONGOLA	WABINYONYI	WABINYONYI	474040	127100	1939/11/22	61	50.3	44.2	2.04
DS 339	LWERO	BURULI	WABINYONYI	NAKASONGOLA	NAKASONGOLA	NAKASONGOLA	440660	145540	1943/12/12	11.89			
DS 340	LWERO	BURULI	WABINYONYI	NAKASONGOLA	NAKASONGOLA	NAKASONGOLA DISPENSARY	440660	145540	1944/03/01	47.6	10.68	19.83	0.34
WDD 1610	LWERO	BURULI	WABINYONYI	NAKASONGOLA	NAKASONGOLA	NAKASONGOLA DISPENSARY	440660	145540	1944/03/01	47.6	10.68	19.83	0.34
WDD 1761	LWERO	BURULI	WABINYONYI	NAKASONGOLA	NAKASONGOLA	NAKASONGOLA CAMP	40710	145540	1987/01/14	86.4	31.5		0.6
WDD 1762	LWERO	BURULI	WABINYONYI	NAKASONGOLA	NAKASONGOLA	NAKASONGOLA PRISON	40660	145540	1987/02/10	74.2	13.2		0.24
WDD 1763	LWERO	BURULI	WABINYONYI	NAKASONGOLA	NAKASONGOLA	CHURCH	440660	145540	1987/02/13	74.2	13.2		0.28
WDD 1764	LWERO	BURULI	WABINYONYI	NAKASONGOLA	NAKASONGOLA	NAKASONGOLA S.S	440660	145540	1987/02/14	62	7.1		1.2
WDD 1765	LWERO	BURULI	WABINYONYI	NAKASONGOLA	BURULI	GROWERS COOP. UNION	440660	132640	1987/02/17	68.1	22.4		1.4
WDD 1767	LWERO	BURULI	WABINYONYI	NAKASONGOLA	WABIGALO	WABIGALO RCM	438810	138170	1987/02/19	116.9	49.8		1.02
WDD 1833	LWERO	BURULI	WABINYONYI	NAKASONGOLA	NAKASONGOLA	BEE KEEPING STATION	440660	145540	1987/02/24	92.5	25.4		1.2
WDD 1841	LWERO	BURULI	WABINYONYI	NAKASONGOLA	NAKASONGOLA	TRAINING SCHOOL	440660	145540	1987/07/17	30	21	27	1.2
WDD 2656	LWERO	BURULI	WABINYONYI	NAKASONGOLA	NAKASONGOLA	PRIVATE QUARTERS	440660	145540	1987/07/26	45	33		1
WDD 1842A	LWERO	BURULI	WABINYONYI	NAKASONGOLA	NAKASONGOLA	FLYING SCHOOL	440660	145540	1989/06/03	75	42	21	1.4
CD 24	LWERO	KATIKAMU	BOMBO TOWN	NAKASONGOLA	NAKASONGOLA	NAKASONGOLA BARRACKS	440660	145540	1987/07/29	93	35		0.6
CD 3719	LWERO	KATIKAMU	BOMBO TOWN	BOMBO CENTRAL	UMEA COMPLEX	UMEA P/S	447888	65030	1940/03/06	76.9	56.1	15.3	0.99
DS 373	LWERO	KATIKAMU	BOMBO TOWN	BOMBO CENTRAL	BOMBO CENTRAL	BOMBO ISLAM PRIMARY SCHOOL	449089	63762	1966/06/15	179.9	34.2	51.85	0.09
DS 404	LWERO	KATIKAMU	BOMBO TOWN	BOMBO CENTRAL	NAMALIGA	NAMALIGA / KASENA	449403	64515	1945/01/25	46.1	39.3	21.9	2.27
DS 463	LWERO	KATIKAMU	BOMBO TOWN	BOMBO CENTRAL	BOMBO	BOMBO POLICE	44982	64399	1945/12/19	58.6	51.6	28.9	1.14
DS 537	LWERO	KATIKAMU	BOMBO TOWN	BOMBO CENTRAL	BOMBO LUFULA	LUFULA	449256	64387	1947/01/11	51.2	34.2	24.4	1.14
DS 543	LWERO	KATIKAMU	BOMBO TOWN	BOMBO CENTRAL	BOMBO ARMY BARRACKS	BOMBO ARMY BARRACKS	449288	64309	1949/01/13	109.8	24.4	5.49	0.99
DS 544	LWERO	KATIKAMU	BOMBO TOWN	BOMBO CENTRAL	BOMBO ARMY BARRACKS	BOMBO ARMY BARRACKS	448532	65073	1949/08/11	59.8	43	28.98	0.59
DS 546	LWERO	KATIKAMU	BOMBO TOWN	NAMALIGA	BOMBO 9	BOMBO 9	449293	64319	1949/11/16	52.5	39.4	15.3	1.25
DS 610	LWERO	KATIKAMU	BOMBO TOWN	NAMALIGA	NAMALIGA SOUTH	NAMALIGA / KISINGIRI	446061	65051	1949/11/21	35.9	33.6	6.1	2.3
DS 613	LWERO	KATIKAMU	BOMBO TOWN	NAMALIGA	NAMALIGA EAST	NAMALIGA / KISENYI	446328	65159	1952/12/04	15.9	15.3	1.53	2.04
DWD 10921	LWERO	KATIKAMU	BOMBO TOWN	NAMALIGA	NAMALIGA EAST	NAMALIGA / KISENYI	447106	64320	1953/03/30	40.3	32.6	17.9	2.5
DWD 17229	LWERO	KATIKAMU	BOMBO TOWN	NAMALIGA	NAMALIGA	ST. MARY'S NAMALIGA	449754	64931	1996/10/10	60	60		2
GS 1202	LWERO	KATIKAMU	BOMBO TOWN	LOMULE	DEGEYA	DEGEYA	454065	66316	2002/07/03	91.65	48.13	14.1	0.87
GS 1588	LWERO	KATIKAMU	BOMBO TOWN	NAMALIGA	BOMBO	BOMBO SHOW GROUND	448128	65144	1969/09/15	61	61	23.8	1.53
GS 1589	LWERO	KATIKAMU	BOMBO TOWN	NAMALIGA	BOMBO/NAMALIGA EAST	NAMALIGA	447965	64833	1973/05/30	79.9	34.2	14.6	10.9
GS 2021	LWERO	KATIKAMU	BOMBO TOWN	NAMALIGA	NAMALIGA SOUTH	KASULE	449366	65424	1973/07/16	45.8	18.3	4.58	12.26
GS 2022	LWERO	KATIKAMU	BOMBO TOWN	BOMBO CENTRAL	BOMBO	BOMBO ARMY BARRACKS NO.1	448238	65245	1975/07/19	50.6	26.23	20.1	0.82
GS 2023	LWERO	KATIKAMU	BOMBO TOWN	BOMBO CENTRAL	BOMBO	BOMBO ARMY BARRACKS NO.2	448572	64660	1975/08/13	61.6	22.9	9.8	0.82
GS 2024	LWERO	KATIKAMU	BOMBO TOWN	BOMBO CENTRAL	BOMBO	ARMY BARRACKS NO.3	448430	64055	1975/08/30	65.9	30.5	13.4	0.82
GS 395	LWERO	KATIKAMU	BOMBO TOWN	BOMBO CENTRAL	BOMBO	BOMBO NO.4 BARRACKS	448340	64503	1975/09/29	51.9	35.9	7.32	1.09
GS 395	LWERO	KATIKAMU	BOMBO TOWN	BOMBO CENTRAL	BOMBO	BOMBO UMEA	448238	63863	1945/09/26	57.9	42.7	27.5	0.27

SourceID	District	County	Subcounty	Parish	Village	Source Name	UTM-X (m)	UTM-Y (m)	Date of Construction	Total Drilled Depth (m)	Depth To Bedrock (m)	Static Water Level (m)	Yield (m ³ /h)
GS 540	Luwero	KATIKAMU	BOMBO TOWN	BOMBO CENTRAL	BOMBO	BOMBO BARRACKS	448235	63863	1949/05/17	108.7	52.5	0.92	2.99
GSD 400	Luwero	KATIKAMU	BOMBO TOWN	BOMBO CENTRAL	BOMBO	ARMY BARRACKS	448235	65322	1945/11/05	39.65	33.55	18.3	0.54
WDD 1238	Luwero	KATIKAMU	BOMBO TOWN	LOMILE	LOMILE NORTH	MASGID NOOR	449503	65223	1986/07/04	87.4	36.4		1.44
WDD 1239	Luwero	KATIKAMU	BOMBO TOWN	LOMILE	LUMOLE/BOMBO	MARKET	447906	65004	1986/07/07	69.1	44.3		1.2
WDD 1240	Luwero	KATIKAMU	BOMBO TOWN	BOMBO CENTRAL	BOMBO	BOMBO S.S	448127	64941	1986/07/08	87.4	38.6		3.4
WDD 1243	Luwero	KATIKAMU	BOMBO TOWN	BOMBO CENTRAL	BOMBO	COFFEE FACTORY	448829	63752	1986/07/12	57	32.5		1.2
WDD 1244	Luwero	KATIKAMU	BOMBO TOWN	BOMBO CENTRAL	BOMBO	MARKET NO.2	447162	63544	1986/07/15	63	38.6		1.5
WDD 1245	Luwero	KATIKAMU	BOMBO TOWN	LOMILE	WABIKOKOMA	MARKET NO.2	447232	65110	1986/08/09	81.3	38.6		1
WDD 2926	Luwero	KATIKAMU	BOMBO TOWN	NAMALIGA	NAMALIGA WEST	CAPENTRY CLASS	449635	64874	1989/06/22	57.6	27.27		1
WDD 2927	Luwero	KATIKAMU	BOMBO TOWN	BOMBO CENTRAL	BOMBO ARMY BARRACKS	BOMBO FARM SCHOOL	449734	64975	1989/07/18	57.7	30		0.75
WDD 2928	Luwero	KATIKAMU	BOMBO TOWN	LOMILE	WABIKOKOMA	BOMBO MOSQUE	447231	65083	1989/07/20	48.48	27		1.8
WDD 3350	Luwero	KATIKAMU	BOMBO TOWN	NKOKONJERU	NKOKONJERU	BOMBO MOSQUE	448827	638763	1989/12/19	54.54	28.3	20	0.7
WDD 4285	Luwero	KATIKAMU	BOMBO TOWN	LOMILE	WABIKOKOMA	ROAD CAMP	447532	64749	1989/07/20	80	56.6		0.5
WDD 4703	Luwero	KATIKAMU	BOMBO TOWN	LOMILE	LOMILE	LOMILE south	447888	64749	1991/07/26	63.63	38		1.5
WDD 4706	Luwero	KATIKAMU	BOMBO TOWN	MPAKAWELO	GOGONYA MOSQUE	GOGONYA	448739	65437	1991/08/02	54.54	37		0.55
WDD 4709	Luwero	KATIKAMU	BOMBO TOWN	LOMILE	GANGAMA	KHAMIS	458142	65437	1989/07/20	63.63	41		0.5
WDD 5914	Luwero	KATIKAMU	BOMBO TOWN	NAMALIGA	NAMALIGA WEST	KITCHEN	449621	64970	1992/11/25	43	30		7.5
WDD 5915	Luwero	KATIKAMU	BOMBO TOWN	BOMBO CENTRAL	BOMBO	DON BOSCO PRI. SCHOOL	449690	64744	1992/11/26	45.45	28		1.68
DWD15721	Luwero	KATIKAMU	BUTUNTUMULA	KAKABALA	GAYAZA	GAYAZA	443347	104494	2003/01/23	48.2	40.5	24.96	1.8
DWD15722	Luwero	KATIKAMU	BUTUNTUMULA	NGOGOLO	BUTUNTUMULA	BUTUNTUMULA	443737	97779	2003/01/25	48.12	28.5	17.94	1.8
DWD18779	Luwero	KATIKAMU	BUTUNTUMULA	KYAWANGABI	LUTULA	LUTULA	446868	104057	2004/02/23	60.23	23.51		0.29
DWD18782	Luwero	KATIKAMU	BUTUNTUMULA	KALWANGA	KITABULA	KITABULA	428857	114994	2004/03/23	60.81	42.75		1.8
DWD15676	Luwero	KATIKAMU	KAKINZI	KAKINZI	KIJUKIRA	KIJUKIRA	437935	99708	2002/03/27	69.43	32.17		0.63
DS 446	Luwero	KATIKAMU	KATIKAMU	KYALUGONDO	LUTEMBE	KIGOLOBA	443477	84998	1946/08/23	20.4	20.4	14.6	1.8
DS 476	Luwero	KATIKAMU	KATIKAMU	TWEYANZE	MONDE	MONDE	452154	81591	1947/04/12	39.9	29.9	16.2	1.14
DWD 10953	Luwero	KATIKAMU	KATIKAMU	KYALUGONDO	KYALUGONDO DISPENSARY		441750	84568	1996/08/26	63	63		1
DWD15735	Luwero	KATIKAMU	KATIKAMU	BUYUKI	KUTEREDE	KUTEREDE	451671	87941	2003/03/01	49	28.5	17.88	1.5
DWD15765	Luwero	KATIKAMU	KATIKAMU	BUYUKI	MONDE	MONDE	452118	80887	2001/02/09	30.4	30.4	8.52	1.8
DWD26875	Luwero	KATIKAMU	KATIKAMU	MUSAALE	NSAWO	NSAWO	448892	73303	2008/03/21	61	12	23.55	0.85
WDD 1103	Luwero	KATIKAMU	KATIKAMU	BUSULA *	BUSULA	BUSULA	447047	76575	1986/04/04	50.8	38.6		1.2
WDD 1105	Luwero	KATIKAMU	KATIKAMU	BUSULA *	BUSULA	BUSULA T.C	447040	75391	1986/04/15	75.2	38.6		3
WDD 1215	Luwero	KATIKAMU	KATIKAMU	BUKEEKA *	KISULE (KATIKAMU)	KISULE P.S	440724	82009	1986/05/07	63	41.6	26.75	1
WDD 1216	Luwero	KATIKAMU	KATIKAMU	MIGADDE	LUKOMERA	LUKOMERA T.C	445695	84700	1986/05/12	112	41		0.15
WDD 1217	Luwero	KATIKAMU	KATIKAMU	MIGADDE	LUKOMERA	LUKOMERA P.7.SCHOOL	445880	85024	1986/05/13	99.6	32.5	33	0.18
WDD 1218	Luwero	KATIKAMU	KATIKAMU	MIGADDE	BUTANZA	BUTANZA	446041	83191	1986/05/14	69.1	38.6		0.8
WDD 1223	Luwero	KATIKAMU	KATIKAMU	KIKOMA *	KUNGU (A)	KUNGU	446815	77141	1986/06/04	75.2	26.4		0.4
WDD 1285	Luwero	KATIKAMU	KATIKAMU	KYALUGONDO	BUKOLWA	KOMBYA	444372	81478	1986/06/24	56.9	43		0.4
WDD 1287	Luwero	KATIKAMU	KATIKAMU	KYALUGONDO	BUKOLWA	KIKOZA	443473	82504	1986/06/30	50.8	29.4		0.7
WDD 1289	Luwero	KATIKAMU	KATIKAMU	KYALUGONDO	KIKOZA	KIKOZA NO II	442863	82992	1986/07/07	50.8	28.4		1.2
WDD 1290	Luwero	KATIKAMU	KATIKAMU	KYALUGONDO	BUKOLWA	BUKOLWA C.O.U PRIMARY SCHOOL	443731	82258	1986/07/08	45.7	27	1.8	
WDD 1291	Luwero	KATIKAMU	KATIKAMU	KYALUGONDO	BUKOLWA	BUKOLWA NO I	444266	82114	1986/07/09	50.8	44.7		2
WDD 1292	Luwero	KATIKAMU	KATIKAMU	KYALUGONDO	BUKOLWA	BUKOLWA CO-OPORATION	444549	81464	1986/07/10	61.3	44		1.5
WDD 1293	Luwero	KATIKAMU	KATIKAMU	KYALUGONDO	BUKOLWA	LUSIA	444072	80701	1986/07/12	57.9	44.2		2.4
WDD 1294	Luwero	KATIKAMU	KATIKAMU	KYALUGONDO	BUKOLWA MUTENGULE	LUSIA	444709	80716	1986/07/17	50	50		1.8
WDD 1561	Luwero	KATIKAMU	KATIKAMU	BUSULA *	KASWA	KASWA (C.O.U) PRI. SCHOOL	447806	74920	1987/01/15	56.3	26		1.8
WDD 1566	Luwero	KATIKAMU	KATIKAMU	KIKOMA *	NSERO	NSERO	446934	76174	1987/01/31	70.6	22.1		1.8
WDD 1922	Luwero	KATIKAMU	KATIKAMU	MIGADDE	LUKOMERA	LUKOMERA ORPHANAGE CENTRE	445611	85964	1987/04/30	62	31.5		1.5
WDD 1923	Luwero	KATIKAMU	KATIKAMU	MIGADDE	NALUVULE	NALUVULE LUGO MOSLEM SCHOOL	445619	85246	1987/05/06	74.2	49.8		2.5
WDD 2658	Luwero	KATIKAMU	KATIKAMU	BUYUKI	Kasambya	KASAMBAYA	450475	86205	1991/05/13	69	30		1.2
WDD 4274	Luwero	KATIKAMU	KATIKAMU	BUYUKI	LUWUBE	LUWUBE DAY AND BOARDING SCHOOL	451107	83785	1991/03/02	63.6	42.42		4
WDD1106	Luwero	KATIKAMU	KATIKAMU	KIKOMA *	KIKOMA	KIKOMA C.O.U	449930	77370	1986/04/17	63	52		1.3
WDD1286	Luwero	KATIKAMU	KATIKAMU	KYALUGONDO	BUKOLWA	BUKOLWA R.C	443481	82686	1986/06/26	80.3	35.5		1.7
DWD 7751	Luwero	KATIKAMU	Luwero	KATUGO	NDAGGA-KIBAGGA	NDAGGA R.C.I	456368	94347	1995/02/28	56	25.7	22.2	0.22
DWD 7753	Luwero	KATIKAMU	Luwero	KATUGO	KATUGO-KIWALE	KATUGO	454685	96258	1995/03/06	71.45	22.06	17.45	1.3
DWD 7755	Luwero	KATIKAMU	Luwero	KABAKEDI	MUNSANJU	MUNSANJU	451197	92243	1995/03/02	57.1	31.8	19.96	0.6
DWD 7981	Luwero	KATIKAMU	Luwero	BWAZIBA	BWAZIBA	BWAZIBA	449864	90106	1995/03/09	90.75	12.11	5.86	0.7
DWD 9288	Luwero	KATIKAMU	Luwero	KIGOMBE	NSOZIBIRYE	NSOZIBIRYE	443519	89354	1995/03/21	44	24.31	7.61	3
DWD16135	Luwero	KATIKAMU	Luwero	KIGOMBE	MIAMULI B	MIAMULI B	441369	90894	2001/08/10	40.4	40.4	9.79	3
DWD16136	Luwero	KATIKAMU	Luwero	BWEYEO	TEBALYALA	TEBALYALA	440504	90840	2001/08/13	42.4	42.4	8.92	3
DWD17221	Luwero	KATIKAMU	Luwero	BWEYEO	KANYOGOGA	KANYOGOGA	438679	90604	2002/01/06	52.44	43.32	19.32	1.58
DWD17222	Luwero	KATIKAMU	Luwero	KABAKEDI	NALYAMAGONIA	NALYAMAGONIA	451426	93556	2002/04/06	58.92	49.4	16.09	4.32
WDD 1559	Luwero	KATIKAMU	Luwero	BWEYEO	BWEYEO	BWEYEO T.C	440856	92161	1986/12/13	63	32.3		1.2

SourceID	District	County	Subcounty	Parish	Village	Source Name	UTM-X (m)	UTM-Y (m)	Date of Construction	Total Drilled Depth (m)	Depth To Bedrock (m)	Static Water Level (m)	Yield (m ³ /h)
WDD1560	Luwero	KATIKAMU	Luwero	BWEYEYO	BWEYEYO	BWEYEYO	439739	91088	1986/12/16	63	32.5		0.9
WDD7014	Luwero	KATIKAMU	Luwero	BWAZIBA	KIKEREJE	Nashila	452812	88119	1993/10/14	54	45	23	0.8
WDD7015	Luwero	KATIKAMU	Luwero	BWAZIBA	BWAZIBA	Kiberege	452020	89385	1993/10/15	48	18		1.8
WDD1620	Luwero	KATIKAMU	Luwero	BWEYEYO	KANYOGOGA	KANYOGOGA	439456	92275	1987/02/07	55.9	19.3		1.05
CD3311	Luwero	KATIKAMU	Luwero TOWN	Luwero WEST	BINYONYI ZONE	Luwero POLICE POST	442753	94196	1964/05/12	57	25.01		5.5
CD480	Luwero	KATIKAMU	Luwero TOWN	Luwero WEST	KASOMA ZONE	HAJI KASOMA'S HOME	442904	93551	1947/03/27	44.3	0.6		2.72
DS 449	Luwero	KATIKAMU	Luwero TOWN	KIWOGOZI	MABAILE	MABAILE	427680	97640	1946/09/21	36.9	22.3	15.9	2.72
DWD 7758	Luwero	KATIKAMU	Luwero TOWN	KIWOGOZI	KASANA B	KASANA 1 DAY PRIMARY SCHOOL	444197	91735	1995/03/24	31.2	28.1	10.8	0.7
DWD 9295	Luwero	KATIKAMU	Luwero TOWN	KIWOGOZI	KASANA	KASANA MARKET	444387	92372	1995/05/22	69.4	37.72	16.41	2.4
DW 9294	Luwero	KATIKAMU	Luwero TOWN	Luwero SOUTH EAST	KIZITO	KIZITO R.C.I	459200	105010	1995/05/18	71.5	35.72	18.38	2.4
GS 1043	Luwero	KATIKAMU	Luwero TOWN	Luwero WEST	BINYONYI ZONE	KIWOKO RD UNICEF CAMP N.O 2	441323	94345	1968/12/07	93	62.5	19.2	2.4
GS2030	Luwero	KATIKAMU	Luwero TOWN	Luwero WEST	KASOMA ZONE	Luwero TC SIETA ROAD	442732	93641	1978/01/16	74.7	41.2	23.5	0.55
GS2086	Luwero	KATIKAMU	Luwero TOWN	Luwero SOUTH EAST	Luwero	Luwero	442510	93950	1980/01/08	107.4	24.4	19.2	5.8
WDD 4633	Luwero	KATIKAMU	Luwero TOWN	Luwero SOUTH EAST	KALONGO	KALONGO	444370	93950	1991/09/26	33	30		0.5
WDD1262A	Luwero	KATIKAMU	Luwero TOWN	KIWOGOZI	KASANA	KASANA NO.6	444370	92110	1986/04/29	55			1.5
WDD1263A	Luwero	KATIKAMU	Luwero TOWN	KIWOGOZI	KASANA	KASANA MODERN	444055	69729	1986/04/30	60	48		1.5
WDD1267A	Luwero	KATIKAMU	Luwero TOWN	KIWOGOZI	MABAILE	KASANA GIRL'S PRIMARY SCHOOL	444460	92556	1986/05/10	50.8			2
WDD1268A	Luwero	KATIKAMU	Luwero TOWN	Luwero SOUTH EAST	Luwero	ARCHIDICONARY RESIDENCE	442510	93950	1986/05/13	63			1.2
WDD1269A	Luwero	KATIKAMU	Luwero TOWN	KIWOGOZI	KASANA MARKET	KASANA ST. JUDE PRIMARY SCHOOL	444611	91738	1986/05/15	50.8			0.6
WDD1279A	Luwero	KATIKAMU	Luwero TOWN	P.W.D. KASANA	MABANDA	MABANDA STATION	445534	89763	1986/06/13	50.8			1
DS831	Luwero	KATIKAMU	MAKULUBITA	KAGOGO	BOWA	Bowa technical institute	441200	72653	1945/05/11	42.1	39.9	17.1	2.5
DS471	Luwero	KATIKAMU	MAKULUBITA	KALASA	KALASA P/S	KALASA P/S	434789	64896	1947/02/25	24.4	19.2	19.8	2.27
DWD15729	Luwero	KATIKAMU	MAKULUBITA	WALULEETA	BOWA	BOWA	441933	72891	2003/02/17	45	26	17.2	1.92
DWD16734	Luwero	KATIKAMU	MAKULUBITA	KASOZI	KASOZI	KASOZI-KITANULIZI	434842	70606	2002/03/21	61.64	43.73	17.07	1.44
DWD25858	Luwero	KATIKAMU	MAKULUBITA	KANGAVE	KIKUNYU	KIKUNYU	425292	63255.6	2007/12/21	56.91	21.25	21.96	2.59
GS1189	Luwero	KATIKAMU	MAKULUBITA	WALULEETA	MPUMUDE	MPUMUDE Primary school	442433	73074	1970/01/24	76.3	34.5	28.1	1.63
GS383	Luwero	KATIKAMU	MAKULUBITA	KALASA	KALASA	KALASA	434789	64881	1970/03/02	89.7	39.7	24.4	0.73
WDD1271	Luwero	KATIKAMU	MAKULUBITA	KAGOGO	BOWA	BOWA	440788	72665	1945/05/11	42.1	39.9	17.1	2.49
WDD1273	Luwero	KATIKAMU	MAKULUBITA	KAGOGO	BOWA	BALE TRADING CENTRE	442489	72219	1986/11/11	63	22.7		1
WDD1555	Luwero	KATIKAMU	MAKULUBITA	KAGOGO	BOWA PRIMARY SCHOOL	BOWA PRIMARY SCHOOL	442510	75530	1986/11/14	69.1	14.2		1.2
WDD1268B	Luwero	KATIKAMU	MAKULUBITA	KAGOGO	NAMYESO	NAMYESO	440649	74311	1986/12/08	63	40.6		1.8
WDD1274B	Luwero	KATIKAMU	MAKULUBITA	KANYANDA	KANYANDA	KANYANDA	431043	66017	1986/11/04	99.6	56.9		3.5
WDD1276	Luwero	KATIKAMU	MAKULUBITA	WALULEETA	BALE	BALE PRIMARY SCHOOL	445560	91209	1986/11/15	75.2	44.7		3
WDD1278	Luwero	KATIKAMU	MAKULUBITA	WALULEETA	WALULEETA	ST KIZITO SCHOOL CHURCH	442510	75530	1986/11/19	63	33.5		3
WDD1279B	Luwero	KATIKAMU	MAKULUBITA	WALULEETA	BWETYABA	BWETYABA NO.1	440574	70693	1986/11/21	124	34	35	
WDD1551	Luwero	KATIKAMU	MAKULUBITA	WALULEETA	BWETYABA	BWETYABA NO.2	440650	70000	1986/11/24	105	38.6		1
WDD1557	Luwero	KATIKAMU	MAKULUBITA	WALULEETA	BOWA	BOWA T.C	440802	72664	1986/11/28	105.7	32.5		
WDD1557	Luwero	KATIKAMU	MAKULUBITA	KAGOGO	KAGOGO	KAGOGO CO-OPERATION SOCIETY	440034	73537	1986/12/11	63	35.5		1.2
WDD1558	Luwero	KATIKAMU	MAKULUBITA	KAGOGO	BOWA-KAGOGO	BOWA-KAGOGO	441478	73310	1986/12/12	63	44.7		1
WDD1849	Luwero	KATIKAMU	MAKULUBITA	KANYANDA	SINGO TRAINING SCH.	SINGO TRAINING SCHOOL	431380	68160	1987/11/15	45	30	20	1.5
WDD1850	Luwero	KATIKAMU	MAKULUBITA	KANYANDA	SINGO-BUKWESE	BULAMBA PRIMARY SCHOOL	431397	67520	1987/11/28	45	24	20	0.9
WDD2654	Luwero	KATIKAMU	MAKULUBITA	KALASA	KALASA	MUGULUMA	434135	63872	1989/02/16	48	33	15	5
CD2463	Luwero	KATIKAMU	NYIMBWA	SSAMBWE	NDEJE SCHOOLS	NDEJE SCHOOLS	441453	67455	1959/09/10	92.4	21.4	4.27	10.4
CD3682	Luwero	KATIKAMU	NYIMBWA	SSAMBWE	NDEJE SCHOOLS	NDEJE S.S.	441483	67609	1966/04/30	183	105	57.9	0.23
DS 367	Luwero	KATIKAMU	NYIMBWA	NAKATONYA	NYIMBWA	NYIMBWA	447659	67084	1951/10/22	58.3	35.7	16.8	0.8
DS380	Luwero	KATIKAMU	NYIMBWA	SSAMBWE	NDEJE SCHOOLS	NDEJE MISSION	442103	67748	1945/04/12	48.2	14.03	7.93	1.36
DS576	Luwero	KATIKAMU	NYIMBWA	KIVANDA	NANDERE	NANDERE MISSION	443388	69859	1951/12/08	130.5	43.9	17.1	1.19
DWD15728	Luwero	KATIKAMU	NYIMBWA	NAKATONYA	NYIMBWA	NYIMBWA	447659	67084	1951/10/22	58.3	35.7	16.8	0.54
DWD1723	Luwero	KATIKAMU	NYIMBWA	SSAMBWE	NDEJE SSS	NDEJE SSS	441300	68071	2003/02/15	65.3	13	8.76	0.65
DWD18981	Luwero	KATIKAMU	NYIMBWA	BULUMA	KIZEYE	KIZEYE	450887	66482	2002/08/06	61.52	55.48	21.39	0.65
DWD25944	Luwero	KATIKAMU	NYIMBWA	BULUMA	BULUMA	St. Dominico Savio	451298	67318	2003/12/06	52	16.58		2
DWD26305	Luwero	KATIKAMU	NYIMBWA	SSAMBWE	NDEJE UNIVERSITY	NDEJE UNIVERSITY	442551	67220	2007/11/25	51	30	1.36	5.5
GS 2084	Luwero	KATIKAMU	NYIMBWA	NDEJE	SAMBWE	SAMBWE	443051	66919	2008/01/22	70	30	6.52	1
GS2027	Luwero	KATIKAMU	NYIMBWA	NAKATONYA	NYIMBWA	NYIMBWA HOSPITAL	447493	67232	1979/01/13	144.8	27.5	12.81	2.45
GS2028	Luwero	KATIKAMU	NYIMBWA	SSAMBWE	NDEJE SCHOOLS	NDEJE S.S.S	441303	68069	1976/08/06	61	31.42	3.97	4.8
GS2071	Luwero	KATIKAMU	NYIMBWA	SSAMBWE	NDEJE SCHOOLS	NDEJE S.S.S	441789	67984	1977/08/05	152.5	23.8	4.6	2.24
GS2093	Luwero	KATIKAMU	NYIMBWA	BAJJO	BAJJO	BAJJO	449924	63838	1978/05/24	152.8	24.4	11.3	1.82
GS2093	Luwero	KATIKAMU	NYIMBWA	SSAMBWE	BUYEGO	BUYEGO	445395	64104	1979/03/17	91.5	15.6	9.2	12.7

SourceID	District	County	Subcounty	Parish	Village	Source Name	UTM-X (m)	UTM-Y (m)	Date of Construction	Total Drilled Depth (m)	Depth To Bedrock (m)	Static Water Level (m)	Yield (m ³ /h)
WDD 1231	LUWERO	KATIKAMU	NYIMBWA	NAKATONYA	NYIMBWA	NYIMBWA FOREST RESERVE CAMP	447877	67189	1986/06/20	81.3	44.5		0.48
WDD 1233	LUWERO	KATIKAMU	NYIMBWA	NAKATONYA	NYIMBWA	NYIMBWA	446441	67383	1986/06/24	63	32.5		0.54
WDD 1234	LUWERO	KATIKAMU	NYIMBWA	NAKATONYA	NYIMBWA T.C	NYIMBWA T.C	446847	68121	1986/06/28	81.3	41.6		0.6
WDD 1236	LUWERO	KATIKAMU	NYIMBWA	NAKATONYA	NYIMBWA	NYIMBWA HEALTH CENTRE	447263	67059	1986/07/02	50.8	30.4		1.2
WDD 1237	LUWERO	KATIKAMU	NYIMBWA	NAKATONYA	SEDENTULA	BOMBO MOSQUE	447838	66224	1986/07/02	58.6	33.1		1.2
WDD 1254	LUWERO	KATIKAMU	NYIMBWA	NAKATONYA	CMS	CMS GIRL'S PRIMARY SCHOOL	441751	67358	1986/09/26	62	38.5		0.6
WDD 1257	LUWERO	KATIKAMU	NYIMBWA	NAKATONYA	NAMUSWASWALA	NAMUSWASWALA	441946	66711	1986/10/02	80.4	45.6		0.6
WDD 1266	LUWERO	KATIKAMU	NYIMBWA	KIVANDA	KISOOBA	KISOOBA	443036	67266	1986/10/30	63	26.4		0.85
WDD 1272	LUWERO	KATIKAMU	NYIMBWA	KALULE	MPANDE	MPANDE	446461	71364	1986/11/13	124	27.4		0.65
WDD 1553	LUWERO	KATIKAMU	NYIMBWA	KIVANDA	KIKUNGANYA II	KIKUNGANYA II	444842	70358	1986/12/04	69.1	27.4		1.5
WDD 2923	LUWERO	KATIKAMU	NYIMBWA	NAKATONYA	NAKATONYA	BOMBO ISLAMIC SCHOOL	453640	64488	1989/06/08	60.6	53.5		1
WDD 3351	LUWERO	KATIKAMU	NYIMBWA	BAJJO	LUKOLE	LUKOLE ISLAMIC SCHOOL	451812	64338	1989/12/22	60.6	28.3		3.5
WDD 1226	LUWERO	KATIKAMU	NYIMBWA	KALULE	KALULE	KALULE T.C	447880	70723	1986/06/11	57	28.3		3
WDD 1227	LUWERO	KATIKAMU	NYIMBWA	KALULE	KALULE	KALULE MUSLIM PRIMARY SCHOOL	447889	70815	1986/06/12	69.1	20.3		0.6
WDD 1228	LUWERO	KATIKAMU	NYIMBWA	KALULE	KALULE	KALULE	447884	70737	1986/06/14	75.2	20.4		1.2
WDD 1229	LUWERO	KATIKAMU	NYIMBWA	BUVUMA	NKONDO	NKONDO	448004	68774	1986/06/17	44.7	18.3		3.6
WDD 1230	LUWERO	KATIKAMU	NYIMBWA	NAKATONYA	KIKOMEKO	KIKOMEKO	447892	67865	1986/07/18	81.3	38.6		0.4
WDD 1232	LUWERO	KATIKAMU	NYIMBWA	NAKATONYA	NYIMBWA	NYIMBWA PRIMARY SCHOOL	447155	68051	1986/06/23	69.1	38.6		0.48
WDD 1235	LUWERO	KATIKAMU	NYIMBWA	NAKATONYA	MAIRIKITI	MAIRIKITI	447031	67047	1986/06/30	93.5	38.6		0.46
WDD 1241	LUWERO	KATIKAMU	NYIMBWA	NAKATONYA	KAYANIA NO.1	KAYANIA NO.1	447369	65524	1986/07/09	69.1	38.6		1
WDD 1242A	LUWERO	KATIKAMU	NYIMBWA	NAKATONYA	KAYANIA NO.2	KAYANIA NO.2	447110	65765	1986/07/09	75.2	34		2.5
WDD 1246	LUWERO	KATIKAMU	NYIMBWA	SSAMBWE	BUYEGO	BUYEGO PRIMARY SCHOOL	445402	64090	1986/08/13	130.1	32.5		0.28
WDD 1247	LUWERO	KATIKAMU	NYIMBWA	SSAMBWE	BUYEGO-KAWALA	BUYEGO-KAWALA	441447	67804	1986/08/16	63	44.7		1.5
WDD 1248	LUWERO	KATIKAMU	NYIMBWA	SSAMBWE	NDEJE	NDEJE SENIOR SCHOOL	441384	67697	1986/08/19	63	26.4		0.4
WDD 1249	LUWERO	KATIKAMU	NYIMBWA	SSAMBWE	NDEJE SCHOOLS	NDEJE GIRLS S.S	441450	67895	1986/08/21	111.8	32.5		0.7
WDD 1250	LUWERO	KATIKAMU	NYIMBWA	SSAMBWE	NDEJE SCHOOLS	NDEJE JUNIOR PRIMARY SCHOOL	441640	67666	1986/08/22	57	32.5		0.7
WDD 1251	LUWERO	KATIKAMU	NYIMBWA	SSAMBWE	NDEJE/KABUYE	NDEJE S.S	441574	66802	1986/08/22	63	38.2		1.2
WDD 1252	LUWERO	KATIKAMU	NYIMBWA	SSAMBWE	NDEJE	NDEJE T.T.C NO.1	442261	67463	1986/08/25	124	69.1		0.25
WDD 1253	LUWERO	KATIKAMU	NYIMBWA	SSAMBWE	NDEJE	NDEJE T.T.C NO.2	442210	67592	1986/09/24	104.7	43.7		0.25
WDD 1255	LUWERO	KATIKAMU	NYIMBWA	SSAMBWE	NDEJE	NDEJE T.C	441590	67211	1986/09/29	92.5	29.2		1.8
WDD 1256	LUWERO	KATIKAMU	NYIMBWA	SSAMBWE	NDEJE	NDEJE S.S NO.3	442092	67720	1986/09/30	49.7	38.5		0.75
WDD 1258	LUWERO	KATIKAMU	NYIMBWA	SSAMBWE	KABUYE	KABUYE	441892	65900	1986/10/04	68.2	50		0.8
WDD 1260	LUWERO	KATIKAMU	NYIMBWA	KIVANDA	MUBANDA	MUBANDA	440690	68160	1986/10/14	68.2	28.4		1.2
WDD 1261B	LUWERO	KATIKAMU	NYIMBWA	KIVANDA	NANDERE	NANDERE SENIOR SCHOOL	443758	69458	1986/10/15	75.2	32.5		0.48
WDD 1262B	LUWERO	KATIKAMU	NYIMBWA	KIVANDA	NANDERE	NANDERE HEALTH CENTRE	443781	69712	1986/10/17	75.2	39.5		0.65
WDD 1263B	LUWERO	KATIKAMU	NYIMBWA	KIVANDA	NANDERE	NANDERE GIRLS PRIMARY SCHOOL	444370	68160	1986/10/22	63	32.5		0.65
WDD 1270A	LUWERO	KATIKAMU	NYIMBWA	KIVANDA	LUYOBYO	LUYOBYO	445076	71867	1986/11/08	75.2	33.5		3.5
WDD 1552	LUWERO	KATIKAMU	NYIMBWA	KIVANDA	KIKUNGANYA	KIKUNGANYA	445646	70486	1986/11/29	69.1	33.4		1
WDD 1554	LUWERO	KATIKAMU	NYIMBWA	KIVANDA	LUYOBYO NO II	LUYOBYO NO. II	444597	71069	1986/12/05	63	32.5		3
WDD 4704	LUWERO	KATIKAMU	NYIMBWA	SSAMBWE	NALWANA	NALWANA	442218	65117	1991/07/27	51.51	35		0.5
DWD 1219	LUWERO	KATIKAMU	WOBULENZI TOWN	TWEYANZE	KIRWANYI	KIRWANYI	453054	78708	2002/05/28	55.88	31.56	20.26	0.94
DWD 1875	LUWERO	KATIKAMU	WOBULENZI TOWN	BUKPEKA	KISULE/NAKYEWA	NAKYEWA	448117	83794	2004/02/08	72.23		24.64	0.32
WDD 1211	LUWERO	KATIKAMU	WOBULENZI TOWN	BUKPEKA	KATIKAMU	KATIKAMU	446970	80156	1986/04/29	50.8	26.4		4
WDD 1213	LUWERO	KATIKAMU	WOBULENZI TOWN	BUKPEKA	KIGULU	WOBULENZI MOSQUE P/S	448377	80159	1986/05/02	75.2	26.4		2.5
WDD 1563	LUWERO	KATIKAMU	WOBULENZI TOWN	BUSULA	NSAWO	NSAWO P.SCHOOL	448785	73882	1987/01/19	63	38.6		1.25
WDD 1564	LUWERO	KATIKAMU	WOBULENZI TOWN	BUSULA	LUMONDE	LUMONDE	448260	74803	1987/01/20	63			1
WDD 1565	LUWERO	KATIKAMU	WOBULENZI TOWN	KIKOMA	GEMBE	GEMBE	448737	77887	1987/01/28	69.1	39		0.85
WDD 16134	LUWERO	NAKASEKE	KAASANGOMBE	BULYAKE	NAAGALABWAMI	NAAGALABWAMI	438303	76978	2001/08/08	48.12	27.4	5.67	1
GS 1686	LUWERO	NAKASEKE	KAASANGOMBE	MPWEDDE	NAMUSUBA	NAMUSUBA	436103	76978	1973/11/19	68.9	22.3	10.7	2.45
WDD 1603	LUWERO	NAKASEKE	KAASANGOMBE	NAKASEETA	KIBAALE	KIBAALE P.SCHOOL	436142	84545	1986/12/04	62	25.4		0.9
WDD 1604	LUWERO	NAKASEKE	KAASANGOMBE	NAKASEETA	KIBAALE	KIBAALE	436149	84768	1986/12/06	104.7			
WDD 1605	LUWERO	NAKASEKE	KAASANGOMBE	NAKASEETA	Lungovu	Lungovu	435312	85028	1986/12/10	74.2	52.8		1.3
WDD 1606	LUWERO	NAKASEKE	KAASANGOMBE	NAKASEETA	KIBAALE	KIBAALE	434685	84288	1986/12/11	62	43.7		2.2
WDD 1607	LUWERO	NAKASEKE	KAASANGOMBE	NAKASEETA	SAKABUSOLO	TUMINA PRIMARY SCHOOL	436541	82833	1986/12/13	62	28.45		2.5
WDD 1608	LUWERO	NAKASEKE	KAASANGOMBE	NAKASEETA	SAKABUSOLO	SCH.Sakabusolo	436566	82842	1986/12/15	80.3	34.55		2.72
DS 396	LUWERO	NAKASEKE	KAPEKA	NALIVULE	SAKABUSOLO	SAKABUSOLO PARISH	419126	82395	1945/09/17	36.9	29.6	12.5	0.45
DS 398	LUWERO	NAKASEKE	KAPEKA	NAMUSAALE	BANGE	BANGE	421251	79591	1945/10/10	28.1	22.3		0.45
DS 606	LUWERO	NAKASEKE	KAPEKA	NALIVULE	BALATIRA	BALATIRA 3	418491	78654	1952/10/17	35.1	10.4		2.72
DWD 15732	LUWERO	NAKASEKE	KAPEKA	KAPEKA	KADDUNDA	KADDUNDA	416121	73143	2003/02/24	59.65	29.3	21.3	1.13

SourceID	District	County	Subcounty	Parish	Village	Source Name	UTM-X (m)	UTM-Y (m)	Date of Construction	Total Drilled Depth (m)	Depth To Bedrock (m)	Static Water Level (m)	Yield (m ³ /h)
DWDI 5777	LUWERO	NAKASEKE	KAPEKA	KALAGALA	MULAMA	MULAMA	415722	81799	2001/02/20	30.12	17.12	5.97	1
GS 292	LUWERO	NAKASEKE	KAPEKA	KALAGALA	BUKOKOLO	BUKOKOLO	415185	79914	1945/08/24	23.6	19.2	18.3	2.62
DWDI 5733	LUWERO	NAKASEKE	KIKAMULO	WAKAYAMBA	WAKAYAMBA	WAKAYAMBA	424532	93015	2003/02/26	48.45	16.75	8.3	0.83
DWDI 5734	LUWERO	NAKASEKE	KIKAMULO	WAKAYAMBA	KABBUBU	KABBUBU	424810	94545	2003/03/01	54.55	25.45	19.01	2
DWDI 5739	LUWERO	NAKASEKE	KIKAMULO	KASANA	WANSALANGI	WANSALANGI	463494	68540	2003/02/12	45	45	33.98	0.9
DWDI 9102	LUWERO	NAKASEKE	KIKAMULO	WAKAYAMBA	KABBUBU	NEW HOPE UGANDA	426266	94421	2003/12/17	66	40	10.18	
DWDI 5779	LUWERO	NAKASEKE	KINYOGOGA	RWOMA	RWOMA	RWOMA	420604	127317	2001/02/23	48.4	48.4	30.01	0.5
DS 388	LUWERO	NAKASEKE	NAKASEKE	NAKASEKE	NAKASEKE HOSPITAL	NAKASEKE HOSPITAL No.2	79812	79812	1945/07/06	16.2	7.02	4.27	1.82
DS 463	LUWERO	NAKASEKE	NAKASEKE	KYAMUTAKASA	KASAMBYA	KASAMBYA NO.2	425514	79282	1945/11/24	33.9	20.7	13.7	4.54
DWDI 5730	LUWERO	NAKASEKE	NAKASEKE	MIFUNYA	NAKASEKE/BUTAYUNJA	NAKASEKE	430082	83242	2003/02/21	46.7	46.7	7	1.93
DWDI 5778	LUWERO	NAKASEKE	NAKASEKE	BULWADDA	NAKATETE	NAKATETE	433229	78335	2001/02/06	54.4	15.65	18.9	1
DWDI 6133	LUWERO	NAKASEKE	NAKASEKE	BULWADDA	BULUKU	BULUKU	437182	80239	2001/08/04	84.12	50.12	30.37	0.6
DWDI 6149	LUWERO	NAKASEKE	NAKASEKE	NAKASEKE	NAKASEKE	NAKASEKE T/C	434749	80810	2001/08/23	88	27	9.13	0.7
DWDI 6150	LUWERO	NAKASEKE	NAKASEKE	NAKASEKE	NAKASEKE	NAKASEKE MARKET	433504	80139	2001/08/28	61	30	6	5.5
GS 390	LUWERO	NAKASEKE	NAKASEKE	MIFUNYA	LUKESE	LUKESE	427368	84046	1945/07/20	20.4	20.4	7.9	1.02
WDD 1295	LUWERO	NAKASEKE	NAKASEKE	BULYAKE *	MUGENYI	MUGENYI	441783	78780	1986/08/11	98.3	28.9		0.45
WDD 1298	LUWERO	NAKASEKE	NAKASEKE	BULYAKE *	KISANGO	KISANGO	440835	77299	1986/08/19	79.3	24.4		1.4
WDD 1300	LUWERO	NAKASEKE	NAKASEKE	BULWADDA	NAKASEKE	NAKASEKE HOSPITAL	433022	79629	1986/09/24	51.8	42		4
WDD 1301	LUWERO	NAKASEKE	NAKASEKE	BULWADDA	NAKASEKE	HOSPITAL SENIOR STAFF QUARTERS	433201	79735	1986/09/24	51.8	31.5		0.8
WDD 1302	LUWERO	NAKASEKE	NAKASEKE	NAKASEKE	NAKASEKE	NAKASEKE COMMUNITY CENTRE	432940	79941	1986/09/26	51.8	31.5		5
WDD 1304	LUWERO	NAKASEKE	NAKASEKE	BULWADDA	NAKASEKE	NAKASEKE HOSPITAL SCHOOL	433069	79822	1986/09/29	43.7			5
WDD 1305	LUWERO	NAKASEKE	NAKASEKE	KIGEJE	KIZIBA	KIZIBA PRIMARY SCHOOL	433278	80950	1986/10/04	67.1			2.5
WDD 1306	LUWERO	NAKASEKE	NAKASEKE	BULWADDA	NAKASEKE	NAKASEKE SDA PRIMARY SCHOOL	434779	80163	1986/10/08	80.2	40.7		0.6
WDD 1307	LUWERO	NAKASEKE	NAKASEKE	BULWADDA	NAKASEKE TOWN	MWAGALWAZI PRIMARY SCHOOL	434581	81133	1986/10/14	72.2	50		1.2
WDD 1308	LUWERO	NAKASEKE	NAKASEKE	BULWADDA	NAKASEKE	NAKASEKE TOWN I	434570	80739	1986/10/17	54			0.6
WDD 1309	LUWERO	NAKASEKE	NAKASEKE	BULWADDA	NAKASEKE	NAKASEKE TOWN II	434434	80732	1986/10/21	50.8	38.6		0.8
WDD 1310	LUWERO	NAKASEKE	NAKASEKE	BULWADDA	NAKASEKE	NAKASEKE GINNERY	434707	80757	1986/10/23	54.9	32		4.5
WDD 1311	LUWERO	NAKASEKE	NAKASEKE	BULWADDA	NAKASEKE	NAKASEKE TOWN NO.3	434883	80944	1986/10/24	36.6	25		1.8
WDD 1312	LUWERO	NAKASEKE	NAKASEKE	NAKASEKE	NAKASEKE	NAKASEKE TOWN NO.4	433949	80608	1986/10/28	60	36.6		1.2
WDD 1313	LUWERO	NAKASEKE	NAKASEKE	KIGEJE	KIZIBA	KIZIBA	433268	81646	1986/10/31	96.6	33		1
WDD 1314	LUWERO	NAKASEKE	NAKASEKE	KIGEJE	KIBOABA	KIBOABA	432938	82537	1986/11/04	55.9	37.6		0.8
WDD 1315	LUWERO	NAKASEKE	NAKASEKE	BULWADDA	NAKASEKE HOSPITAL	NAKASEKE HOSPITAL	432976	79539	1986/11/08	104.7	49.8		1
WDD 1316	LUWERO	NAKASEKE	NAKASEKE	KIGEJE	KIGEJE	KIGEJE PRIMARY SCHOOL	432164	83379	1986/11/21	98.6	46		2
WDD 1317	LUWERO	NAKASEKE	NAKASEKE	KIGEJE	KIGEJE	KIGEJE	431772	83963	1986/11/21	62	35.6		1.3
WDD 1318	LUWERO	NAKASEKE	NAKASEKE	KIGEJE	KIGEJE	KIGEJE NO.2	431658	84452	1986/11/22	74.42	37.6		2.5
WDD 1319	LUWERO	NAKASEKE	NAKASEKE	KIGEJE	KIGEJE	KIGEJE NO.3	431130	84482	1986/11/25	74.2	31.5		0.9
WDD 1320	LUWERO	NAKASEKE	NAKASEKE	KIGEJE	BUGALA	BUGALA	432714	83422	1986/11/27	68.1	43.7		0.15
WDD 1585	LUWERO	NAKASEKE	NAKASEKE	KIGEJE	KIZIBA	KIZIBA PRIMARY SCHOOL	433240	81060	1987/03/13	74.7	29.8	34.35	2
WDD 1601	LUWERO	NAKASEKE	NAKASEKE	KIGEJE	BUGALA	BUGALA CO-OPERATIVE SOCIETY	433475	84219	1986/11/28	74.2	25.4		1.2
WDD 1602	LUWERO	NAKASEKE	NAKASEKE	KIGEJE	BUGALA	BUGALA T/C	433307	83601	1986/12/01	62	25.4		3
WDD 5804	LUWERO	NAKASEKE	NAKASEKE	KYAMUTAKASA	KALAGALA	KALAGALA	453640	71850	1992/08/01	72	24		2.27
DS 461	LUWERO	NAKASEKE	NGOMA	NGOMA	NGOMA B	NGOMA	390836	130070	1946/12/10	47.89	39.65	32.33	3
GS 1283	LUWERO	NAKASEKE	NGOMA	KIGWERI	KIGWERI	KIGWERI	392533	121904	1970/06/02	114.7	51.9	53.4	0.41
GS 2025	LUWERO	NAKASEKE	NGOMA	KITEYONGERA	BUSEKULO	BUSEKULO	398797	109199	1976/01/20	61	25.3	28.9	1.19
GS 2026	LUWERO	NAKASEKE	NGOMA	KITEYONGERA	BUSEKULO	NGOMA TRAINING WING	398692	109645	1976/04/30	63.1	24.4	29.3	1.36
GS 2082	LUWERO	NAKASEKE	NGOMA	KITEYONGERA	BUSEKULO	TRAINING WING NO.4	398819	108870	1978/07/08	99.1	32	32.9	1.14
GS 2083	LUWERO	NAKASEKE	NGOMA	KITEYONGERA	BUSEKULO	NGOMA NO.3	398839	108991	1978/09/20	140.3			1
WDD 1844	LUWERO	NAKASEKE	NGOMA	NGOMA	NGOMA	TRAINING WING	390590	130810	1987/09/18	51	36	27	1.2
WDD 1845	LUWERO	NAKASEKE	NGOMA	NGOMA	NGOMA	NGOMA TRAINING WING	390590	130810	1987/09/20	51	12		1.2
WDD 1846	LUWERO	NAKASEKE	NGOMA	NGOMA	NGOMA	OFFICER'S MESS	390590	130810	1987/10/13	75	36	96	1.2
WDD 1842B	LUWERO	NAKASEKE	NGOMA	NGOMA	NGOMA	CAMP	390600	130800	1987/08/29	78	21	36	8
DS 466	LUWERO	NAKASEKE	SEMUTO	KIREMA	NAMIREMBE	NAMIREMBE	416568	71712	1947/01/15	51.9	24.4	18.3	0.45
DWDI 1450	LUWERO	NAKASEKE	SEMUTO	KIKYUSA	KYOGA PRIMARY SCHOOL	KYOGA PRIMARY SCHOOL	419941	62780	1997/04/24	63			1
GS 1547	LUWERO	NAKASEKE	SEMUTO	KIRANDWA	KIBUBU	KIBUBU	417769	72235	1972/05/23	93.9	48.2	25.9	2.49
WDD 2423	LUWERO	NAKASEKE	SEMUTO	KIBEGA	KAMAMBOGA	KAMAMBOGA	422802	63348	1989/08/16	70	36		1.1
WDD 2425	LUWERO	NAKASEKE	SEMUTO	KIBEGA	KIKUBAMPANGA	KIKUBAMPANGA	421793	61539	1989/08/12	52	37	17	0.9
WDD 2426	LUWERO	NAKASEKE	SEMUTO	KIBEGA	KALOKE S.S.S	KALOKE S.S.S	419862	61570	1989/10/13	69	46	12	0.7
WDD 3423	LUWERO	NAKASEKE	SEMUTO	SEGALYE	BANDA	BANDA	417992	65022	1989/11/24	87	57	46	2.8
WDD 3424	LUWERO	NAKASEKE	SEMUTO	KIKYUSA	KYAJINJA	ISLAMIC SCHOOL	419533	65755	1989/12/10	57	46	17	2
WDD 3425	LUWERO	NAKASEKE	SEMUTO	KIKYUSA	KAKONDE	KAKONDE	424175	65759	1989/12/12	64	53	27	2

SourceID	District	County	Subcounty	Parish	Village	Source Name	UTM-X (m)	UTM-Y (m)	Date of Construction	Total Drilled Depth (m)	Depth To Bedrock (m)	Static Water Level (m)	Yield (m ³ /h)
WDD2422A	LUWERO	NAKASEKE	SEMUTO	SEMUTO	KIKONDO	KIKONDO NURSERY SCHOOL	474030	71840	1989/08/11	60	48	18	1.8
WDD2424	LUWERO	NAKASEKE	SEMUTO	KISEGA	KITEKANYA	KITEKANYA	42492	63370	1989/10/06	52	48	17	1.2
DS 407	LUWERO	NAKASEKE	WAKYATO	NAKONGE	BWETAGIRO	BWETAGIRO	418330	93960	1945/12/15	35.38	34.47	18.9	1.02
WDD 3384	LUWERO	NAKASEKE	WAKYATO	KIRINDA	RWABISEGENYA	NABISOJIPOLITICISATION SCHOOL	407525	103522	1989/11/03	60	51	33	1.2
WDD 3385	LUWERO	NAKASEKE	WAKYATO	KIRINDA	RWABISEGENYA	NABISOJIPOLITICISATION SCHOOL	407344	103331	1989/11/05	54	42	30	1.8
WDD 3386	LUWERO	NAKASEKE	WAKYATO	KIRINDA	RWABISEGENYA	NOBISOJIPOLITICISATION SCHOOL	407547	103204	1989/11/08	60	54	39	2
WDD 5249	LUWERO	NAKASEKE	WAKYATO	NAKONGE	WAKYATO	WAKYATO DISPENSARY	412623	95961	1992/02/16	105	21	21	0.35
CD 2867	LUWERO	WABUSANA (BAMUNANIKA)	BAMUNANIKA	KYAMPISI (BAMUNANIKA)	KAKIRA	KAKIRA	454303	76451	1962/01/17	100.7	22.6	26.5	5.03
CD 3324	LUWERO	WABUSANA (BAMUNANIKA)	BAMUNANIKA	KYAMPISI (BAMUNANIKA)	BAMUNANIKA	BAMUNANIKA PALACE	456604	73698	1964/07/25	129.9	24.4	22.6	7.9
DS 485	LUWERO	WABUSANA (BAMUNANIKA)	BAMUNANIKA	SEKAMULI	SEKAMULI	SEKAMULI	457350	81050	1947/05/03	32	25.9	18.3	1.02
DS 582	LUWERO	WABUSANA (BAMUNANIKA)	BAMUNANIKA	KYAMPISI (BAMUNANIKA)	LUTETE	LUTETE	456262	75097	1952/01/17	25.6	20.7	8.85	1.23
DS 695	LUWERO	WABUSANA (BAMUNANIKA)	BAMUNANIKA	SEKAMULI	SEKAMULI	SEKAMULI NO.2	456975	84496	1956/07/14	39.7	40.5	14.3	0.61
DWD1 5675	LUWERO	WABUSANA (BAMUNANIKA)	BAMUNANIKA	KITIME	KITIME	KITIME	457559	80477	2002/03/20	52.09		26.58	3
DWD1 5725	LUWERO	WABUSANA (BAMUNANIKA)	BAMUNANIKA	KIBANYI	KANGUKI	KANGUKI	461351	79111	2003/01/29	53.79	40	33.63	1.8
DWD1 5768	LUWERO	WABUSANA (BAMUNANIKA)	BAMUNANIKA	SEKAMULI	KASIRIBITI	KASIRIBITI	458991	81787	2001/02/24	40.12	26.12	6.82	0.5
DWD1 6739	LUWERO	WABUSANA (BAMUNANIKA)	BAMUNANIKA	KITIME	BUWEKE	BUWEKE	455860	79373	2002/04/05	46.36	25	16.44	1.04
DWD1 6740	LUWERO	WABUSANA (BAMUNANIKA)	BAMUNANIKA	KIBANYI	GUGABO	GUGABO	459622	79386	2002/10/05	55.48	55.5	21.92	1.22
WDD 1567	LUWERO	WABUSANA (BAMUNANIKA)	BAMUNANIKA	KYAMPISI (BAMUNANIKA)	LUTETE.SS	LUTETE	456882	74821	1987/02/03	62.5	23.7		1.8
WDD 1568	LUWERO	WABUSANA (BAMUNANIKA)	BAMUNANIKA	KYAMPISI (BAMUNANIKA)	LUTETE	LUTETE TTC	456541	75181	1987/02/04	68.6	20.7		0.72
WDD 1569	LUWERO	WABUSANA (BAMUNANIKA)	BAMUNANIKA	KYAMPISI (BAMUNANIKA)	BAMUNANIKA	BAMUNANIKA HEALTH CENTRE	456506	75567	1987/02/05	56.4	27.8		2.1
WDD 1574	LUWERO	WABUSANA (BAMUNANIKA)	BAMUNANIKA	KIBANYI	KIBANYI	KIBANYI C.O.U	459804	78468	1987/02/21	63	23.5		1
WDD 1575	LUWERO	WABUSANA (BAMUNANIKA)	BAMUNANIKA	KYAMPISI (BAMUNANIKA)	KANSEKA	KANSEKA (SAZA)	455689	75714	1987/02/23	63	23.3		2.4
WDD 1576	LUWERO	WABUSANA (BAMUNANIKA)	BAMUNANIKA	KYAMPISI (BAMUNANIKA)	BAMUNANIKA	BAMUNANIKA HEADQUARTERS	464245	91866	1987/02/25	87.3	14.2		0.9
WDD 1577	LUWERO	WABUSANA (BAMUNANIKA)	BAMUNANIKA	KITIME	MULANGU	MULANGU PRIMARY SCHOOL	456492	80420	1987/02/27	56.9	22.7		0.6
WDD 1578	LUWERO	WABUSANA (BAMUNANIKA)	BAMUNANIKA	KIBIRIZI	KIBIRIZI	KIBIRIZI TOWN	456489	71434	1987/03/02	80.8	39		0.8
WDD 1579	LUWERO	WABUSANA (BAMUNANIKA)	BAMUNANIKA	KIBIRIZI	NKULUZE	NKULUZE	455578	71298	1987/03/04	80.8	22.7		0.48
WDD 1580	LUWERO	WABUSANA (BAMUNANIKA)	BAMUNANIKA	KYAMPISI (BAMUNANIKA)	BUTTO	BUTTO	453614	73427	1987/03/05	56.4	19.7		0.9
WDD 1581	LUWERO	WABUSANA (BAMUNANIKA)	BAMUNANIKA	MPOLOGOMA	KALEMBA	Buga	452422	74528	1998/03/07	56.4	44.3		0.96
WDD 1582	LUWERO	WABUSANA (BAMUNANIKA)	BAMUNANIKA	KITIME	BUKESA	BUKESA	453749	78501	1987/03/09	62.5	23.7		1.6
WDD 1583	LUWERO	WABUSANA (BAMUNANIKA)	BAMUNANIKA	SEKAMULI	SEKAMULI	SEKAMULI TOWN	457260	83753	1987/03/10	93	45.1		0.2
WDD 1584	LUWERO	WABUSANA (BAMUNANIKA)	BAMUNANIKA	SEKAMULI	NAKULABYE	NAKULABYE T.C	458159	85021	1987/03/11	68.6	39		1.3
WDD1 570	LUWERO	WABUSANA (BAMUNANIKA)	BAMUNANIKA	KITIME	NALOWETA	NALOWETA MUSLIM PRI. SCHOOL	457203	76868	1987/02/09	87.4	21.7		0.2
WDD1 572	LUWERO	WABUSANA (BAMUNANIKA)	BAMUNANIKA	KIBANYI	KIBANYI	KIBANYI PRIMARY SCHOOL	461021	77852	1987/02/17	99.1	38.6		0.27
CD462	LUWERO	WABUSANA (BAMUNANIKA)	KALAGALA	KAMIRA	BUGEMA	BUGEMA SDA	460453	62960	1947/02/03	35.4	34.8	4.6	4.6
CD599A	LUWERO	WABUSANA (BAMUNANIKA)	KALAGALA	BUSOKE	MPIGI	MPIGI	466138	68701	1952/07/17	38.1	28.94	23.5	3.06

SourceID	District	County	Subcounty	Parish	Village	Source Name	UTM-X (m)	UTM-Y (m)	Date of Construction	Total Drilled Depth (m)	Depth To Bedrock (m)	Static Water Level (m)	Yield (m ³ /h)
DS 478	LUWERO	WABUSANA (BAMUNANIKI)	KALAGALA	KALANAMU	KALAGALA	KALAGALA NO.2	457050	67648	1947/03/26	15.9	15.3	1.53	4.09
DS 489	LUWERO	WABUSANA (BAMUNANIKI)	KALAGALA	VVUMBA	KABEMBE		460475	84470	1947/05/17	51.2	35.07	14.6	0.68
DS 585	LUWERO	WABUSANA (BAMUNANIKI)	KALAGALA	BUSIKA	NAKAFUMU	NAKAFUMU	463606	64077	1952/02/21	31.4	31.4	10.9	1.23
DWD 7745	LUWERO	WABUSANA (BAMUNANIKI)	KALAGALA	DDEGEYA	DDEGEYA	DDEGEYA	454640	66325	1995/02/12	51.8	21.26	13.84	0.7
DWD 7746	LUWERO	WABUSANA (BAMUNANIKI)	KALAGALA	DDEGEYA	NAMUATULIRA	NAMUATULIRA	454261	64601	1995/02/03	36.6	19	9.35	2.1
DWD 7747	LUWERO	WABUSANA (BAMUNANIKI)	KALAGALA	KAYINDU	LUTETE	LUTETE	452165	68658	1995/02/06	59.15	15.95	13.25	2.8
DWD 7748	LUWERO	WABUSANA (BAMUNANIKI)	KALAGALA	KAYINDU	KAYINDU	KAYINDU	451210	71877	1995/02/21	52.55	15.96	16.33	0.2
DWD 7749	LUWERO	WABUSANA (BAMUNANIKI)	KALAGALA	KAYINDU	BUGONDO	BUGONDO	455737	68321	1995/02/22	53.15	34.85	10.4	3.3
DWD 7750	LUWERO	WABUSANA (BAMUNANIKI)	KALAGALA	KALANAMU	KALUNGU	KALUNGU	458126	64148	1995/02/24	59.2	22.65	11.75	0.5
DWD 7960	LUWERO	WABUSANA (BAMUNANIKI)	KALAGALA	LUNYOLYA	LUNYOLYA	LUNYOLYA	460506	71541	1994/11/22	28.75	21.26	7.27	1
DWD 7961	LUWERO	WABUSANA (BAMUNANIKI)	KALAGALA	LUNYOLYA	KOOKO	KOOKO	459566	68618	1994/11/24	68.3	21.26	15.7	0.44
DWD 7962	LUWERO	WABUSANA (BAMUNANIKI)	KALAGALA	VVUMBA	KIBANGA	KIBANGA	461800	67256	1994/11/25	31.7	18.21	7.38	2.6
DWD 7963	LUWERO	WABUSANA (BAMUNANIKI)	KALAGALA	VVUMBA	VVUMBA	VVUMBA RC 1	463868	67260	1995/11/28	59.25	21.26	23.31	1.19
DWD 7969	LUWERO	WABUSANA (BAMUNANIKI)	KALAGALA	VVUMBA	KAKONI	KAKONI	464796	67851	1995/01/19	56.1	24.31	14.8	0.6
DWD 7970	LUWERO	WABUSANA (BAMUNANIKI)	KALAGALA	VVUMBA	NDEBA	NDEBA	464983	69662	1995/01/23	74.5	32.11	3.18	1
DWD 7971	LUWERO	WABUSANA (BAMUNANIKI)	KALAGALA	BUSOKE	VVUMBA	VVUMBA-BUSOKE	468680	65885	1995/01/25	46.97		13.28	2.3
DWD 7972	LUWERO	WABUSANA (BAMUNANIKI)	KALAGALA	BUSOKE	SAGARA	SAGARA	466046	64951	1995/01/29	37.8	16.05	13.68	2.8
DWD 7973	LUWERO	WABUSANA (BAMUNANIKI)	KALAGALA	BUSIKA	NAKAFUMU	NAKAFUMU	463975	64822	1995/01/03	50	9.89	18.19	2.4
DWD 7974	LUWERO	WABUSANA (BAMUNANIKI)	KALAGALA	BUSIKA	BUSIKA	BUSIKA	462212	65762	1995/02/06	50.1	21.26	19.45	1.3
DWD 7975	LUWERO	WABUSANA (BAMUNANIKI)	KALAGALA	KAMIRA	BUNSULE	BUNSULE	465672	62726	1995/02/08	62.2	21.26	17.11	0.7
DWD 7978	LUWERO	WABUSANA (BAMUNANIKI)	KALAGALA	DDEGEYA	KIREKA	KIREKA RC1	456388	64049	1995/02/16	61.7	15.96	15.05	0.5
DWD 7980	LUWERO	WABUSANA (BAMUNANIKI)	KALAGALA	KALANAMU	KALANGALA	KALANGALA	456195	68225	1995/02/27	56.1	25.11	21.62	2.8
DWD 9292	LUWERO	WABUSANA (BAMUNANIKI)	KALAGALA	KAMIRA	KITANDA	LUKYAMU	459707	63044	1995/05/06	56.1	20.26		1.8
DWD15727	LUWERO	WABUSANA (BAMUNANIKI)	KALAGALA	VVUMBA	KYETUME SDA	KYETUME SDA	463494	68540	2003/02/12	46	18.1	20.64	1.8
DWD15766	LUWERO	WABUSANA (BAMUNANIKI)	KALAGALA	LUNYOLYA	KALAGALA / KOKO	KALAGALA HEALTH CENTRE	458317	67640	2001/02/26	30.12	19.12	2.93	1.5
DWD16742	LUWERO	WABUSANA (BAMUNANIKI)	KALAGALA	KAMIRA	LUKYAMU	LUKYAMU	459449	62413	2002/05/18	64.6	54.75	17.6	0.58
DWD17224	LUWERO	WABUSANA (BAMUNANIKI)	KALAGALA	BUSIKA	WABIKOKONA	WABIKOKONA	463605	65305	2002/10/06	40.28	40.28	15.09	6.37
DWD25856	LUWERO	WABUSANA (BAMUNANIKI)	KALAGALA	VVUMBA	KIBANGA	KIBANGA	463614	64916	2007/12/16	48.93	37.97	17.19	8.74
DWD25857	LUWERO	WABUSANA (BAMUNANIKI)	KALAGALA	LUNYOLYA	NANKAABA	NANKAABA	461100	68615	2007/02/19	52.28	33.36	9.63	4.06
DWD7979	LUWERO	WABUSANA (BAMUNANIKI)	KALAGALA	DDEGEYA	ANONYA	ANONYA	453718	65724	1995/02/14	50.1	31.8	1.85	0.7
DWD7979A	LUWERO	WABUSANA (BAMUNANIKI)	KALAGALA	KAYINDU	NABITETE	NABITETE	453202	72709	1995/02/20	40.56	15.16	13.64	3.3
GS 469	LUWERO	WABUSANA (BAMUNANIKI)	KALAGALA	VVUMBA	KABEMBE	KABEMBE	461886	68307	1947/02/05	27.5	12.2	3.05	1.73
GS 484	LUWERO	WABUSANA (BAMUNANIKI)	KALAGALA	KALANAMU	KALAGALA	KALAGALA NO.3 / KYASANPARO	457061	65822	1961/10/19	109.8	28.4	6.1	2.63

SourceID	District	County	Subcounty	Parish	Village	Source Name	UTM-X (m)	UTM-Y (m)	Date of Construction	Total Drilled Depth (m)	Depth To Bedrock (m)	Static Water Level (m)	Yield (m ³ /h)
GS 583	LUWERO	WABUSANA (BAMUNANIKA)	KALAGALA	LUNYOLYA	LUNYOLYA		462385	71500	1952/01/23	33.86	21.9	6.41	1.59
WDD 1879	LUWERO	WABUSANA (BAMUNANIKA)	KALAGALA	KAMIRA	LUKYAMU	LUKYAMU	460181	62934	1987/05/11	62.5	36.9		0.88
WDD 5253	LUWERO	WABUSANA (BAMUNANIKA)	KALAGALA	KAMIRA	KITTANDA	KITANDA KALUNGU COFFEE FACTORY	457907	65386	1991/02/13	60	36	18	0.8
WDD 5291	LUWERO	WABUSANA (BAMUNANIKA)	KALAGALA	BUSIKA	BUGEMA	BUGEMA ADVENTIST COLLEGE FARM	460642	64220	1992/04/08	76	33.4	26.6	6
WDD4539	LUWERO	WABUSANA (BAMUNANIKA)	KALAGALA	BUSIKA	BUGEMA	BUGEMA S.S.SCHOOL	460873	63676	1991/11/29	51.68	24.32		0.99
DWD15669	LUWERO	WABUSANA (BAMUNANIKA)	KAMIRA	NAMBERE	MBOGA	MBOGA	459960	108283	2002/03/11	34.5		8.89	4.5
DWD15670	LUWERO	WABUSANA (BAMUNANIKA)	KAMIRA	KASWA	NAKASSEJERE	NAKASSEJERE	468841	102371	2002/03/12	80.67		37.55	0.4
DWD15672	LUWERO	WABUSANA (BAMUNANIKA)	KAMIRA	MAZZI	NABINAKA	NABINAKA	458078	110826	2002/03/16	69.1		11.24	2.8
DWD15736	LUWERO	WABUSANA (BAMUNANIKA)	KAMIRA	KABUNYATTA	KIDULA	KIDULA	463494	98540	2003/03/06	69	42	32.8	0.6
DWD15737	LUWERO	WABUSANA (BAMUNANIKA)	KAMIRA	KASWA	KABUGUMA PRIMARY SCHOOL	KABUGUMA PRIMARY SCHOOL	463494	68540	2003/03/07	54.05	38.5	24.4	1.17
DWD15738	LUWERO	WABUSANA (BAMUNANIKA)	KAMIRA	NAMBERE	SEMABIRA	SEMABIRA	463494	68540	2003/03/09	63.95	32	23.34	0.54
DWD15771	LUWERO	WABUSANA (BAMUNANIKA)	KAMIRA	KATAGGWE	KEERA	KEERA	471663	109752	2001/01/31	60.6	28.4	24.03	0.55
DWD15775	LUWERO	WABUSANA (BAMUNANIKA)	KAMIRA	KABUNYATTA	MATEMBE	MATEMBE	471266	114762	2001/02/03	50.12	30.4	25.52	0.55
DWD18784	LUWERO	WABUSANA (BAMUNANIKA)	KAMIRA	KAMIRA	GALIKWOLEKA	GALIKWOLEKA	457271	107861	2004/03/27	42.81		9.66	4.86
WDD 1594	LUWERO	WABUSANA (BAMUNANIKA)	KAMIRA	MABUYE	KYAMPOGOLA	WATUBA T.C	457543	104352	1987/04/06	111.3	45.1		0.2
WDD 4702	LUWERO	WABUSANA (BAMUNANIKA)	KAMIRA	KASWA	KAMIRA - MPANGA	ZIWA RANCHERS	399880	160290	1991/07/03	75.75	28.7		0.35
DS 372	LUWERO	WABUSANA (BAMUNANIKA)	KIKYUSA	KASWA *	NAKASEJERE	NAKASEJERE	466910	102537	1945/01/06	31.7	18.3	18.3	1.02
DWD15671	LUWERO	WABUSANA (BAMUNANIKA)	KIKYUSA	KIBENGO	KATABONA	KATABONA	471638	92812	2002/03/14	92.53		35.55	1.2
DWD15673	LUWERO	WABUSANA (BAMUNANIKA)	KIKYUSA	WANKANYA	WANKANYA	WANKANYA	457240	92275	2002/03/17	59.74		19.29	5.5
DWD15723	LUWERO	WABUSANA (BAMUNANIKA)	KIKYUSA	WANKANYA	KILUMANDAGI	KILUMANDAGI	457610	90776	2003/01/27	64.57	25.07	29.8	1.28
DWD15724	LUWERO	WABUSANA (BAMUNANIKA)	KIKYUSA	WANKANYA	KILUMANDAGI	KILUMANDAGI	462368	102567	2003/01/28	64.3	25	27.54	0.45
DWD15769	LUWERO	WABUSANA (BAMUNANIKA)	KIKYUSA	WABUSANA	KITALEKAKE	KITALEKAKE	465850	98010	2001/02/12	48.62	34.62	9.39	0.94
DWD18780	LUWERO	WABUSANA (BAMUNANIKA)	KIKYUSA	KIZIBA	KANYOGOGA	KANYOGOGA	458318	93418	2004/02/25	40		24.68	2.56
WDD 1586	LUWERO	WABUSANA (BAMUNANIKA)	KIKYUSA	WABUSANA	WABUSANA	WABUSANA WDD CAMP	461341	98655	1987/03/14	50.3	19.8		1.45
WDD 1587	LUWERO	WABUSANA (BAMUNANIKA)	KIKYUSA	WABUSANA	WABUSANA	WABUSANA COUNTY DISPENSARY	461346	98507	1987/03/17	99.1	11.5		
WDD 1588	LUWERO	WABUSANA (BAMUNANIKA)	KIKYUSA	KIZIBA	KIKYUSA	KIKYUSA	460273	92952	1987/03/20	62.5	35		1.2
WDD 1589	LUWERO	WABUSANA (BAMUNANIKA)	KIKYUSA	WABUSANA	BUZIBWERA	BUZIBWERA PRIMARY SCHOOL	462449	99843	1987/03/24	105.2	38.1		
WDD 1590	LUWERO	WABUSANA (BAMUNANIKA)	KIKYUSA	KASWA *	KAMIRA	KAMIRA T.C	464151	105754	1987/03/27	99.1	37		
WDD 1591	LUWERO	WABUSANA (BAMUNANIKA)	KIKYUSA	KABUNYATTA *	KABUNYATA	KABUNYATA T.R.C	467505	114512	1987/03/28	80.8	33.9		0.84
WDD 1595	LUWERO	WABUSANA (BAMUNANIKA)	KIKYUSA	MABUYE *	MABUYE	MABUYE PRIMARY SCHOOL	457120	103975	1987/04/07	50.5	15.1		2.8
WDD 1596	LUWERO	WABUSANA (BAMUNANIKA)	KIKYUSA	MAZZI *	MAZZI	MAZZI PRIMARY SCHOOL	458836	112194	1987/04/09	62.5	32		2.4
WDD 1597	LUWERO	WABUSANA (BAMUNANIKA)	KIKYUSA	MAZZI *	NAMBERE	NAMBERE	455071	112056	1987/04/10	87	29.1	25.1	
WDD 1598	LUWERO	WABUSANA (BAMUNANIKA)	KIKYUSA	KATAGGWE *	MAKONKONYGO	MAKONKONYGO	472481	103864	1987/04/14	80.8	35		0.42

SourceID	District	County	Subcounty	Parish	Village	Source Name	UTM-X (m)	UTM-Y (m)	Date of Construction	Total Drilled Depth (m)	Depth To Bedrock (m)	Static Water Level (m)	Yield (m ³ /h)
WDD 1599	LUWERO	WABUSANA (BAMUNANIKI)	KIKYUSA	KIZIBA	KIKYUSA	KIKYUSA TOWN NO.2	460402	92472	1987/04/24	50.3	33.2		0.72
WDD 1600	LUWERO	WABUSANA (BAMUNANIKI)	KIKYUSA	WABUSANA	WANKAANYA	KIRUMOMPAGI MARKET	457877	91099	1987/04/27	99.1	28.9		0.15
WDD 1876	LUWERO	WABUSANA (BAMUNANIKI)	KIKYUSA	KYAMPOGOLA	KYAMPOGOLA	KYAMPOGOLA T.C	464248	91866	1987/05/05	93	18.1		
WDD 1878	LUWERO	WABUSANA (BAMUNANIKI)	KIKYUSA	KIREKU	KIREKU	KIREKU - D PRIMARY SCHOOL	456580	99661	1987/05/09	74.7	46.1		0.98
WDD 1880	LUWERO	WABUSANA (BAMUNANIKI)	KIKYUSA	KATAGGWE *	WANFUFU	WANFUFU	468699	107306	1987/05/12	50.3	25.2		
WDD 1883	LUWERO	WABUSANA (BAMUNANIKI)	KIKYUSA	WABUSANA	LUSANJA	LUSANJA	453757	89230	1987/05/19	56.4	27.4		0.92
WDD 6012	LUWERO	WABUSANA (BAMUNANIKI)	KIKYUSA	WABUSANA	BUZZIBWERA	KAZINGA	461060	101320	1992/10/18	60	15		0.9
DWD25859	LUWERO	WABUSANA (BAMUNANIKI)	NYIMBWA	BAJJO	KIKANDAGI	KIKANDAGI	451281	63981	2007/12/18	50.7	33	21.27	2.4
DS 486	LUWERO	WABUSANA (BAMUNANIKI)	ZIROBWE	KAKAKALA	BUBENGA	BUBENGA	471353	78190	1947/04/28	24.4	23.2	21.4	0.68
DS377	LUWERO	WABUSANA (BAMUNANIKI)	ZIROBWE	BUKIMU	ZIROBWE	ZIROBWE	466332	76190	1945/02/22	26.5	23.5	6.1	3.6
DS467	LUWERO	WABUSANA (BAMUNANIKI)	ZIROBWE	BUKIMU	NAMAWOGYA	NAMAWOGYA	462434	73993	1947/02/01	24.4	20.7	12.2	2.72
DWD 7934	LUWERO	WABUSANA (BAMUNANIKI)	ZIROBWE	NAKIGOZA	LUTETE	LUTETE	469855	87139	1994/08/26	57	24.5	33.32	1.4
DWD 7935	LUWERO	WABUSANA (BAMUNANIKI)	ZIROBWE	NAKIGOZA	NAKIGOZA A	NAKIGOZA R.C.1	471460	82738	1994/09/07	51	30	18	1.3
DWD 7936	LUWERO	WABUSANA (BAMUNANIKI)	ZIROBWE	NAKIGOZA	KIYIYA	KIYIYA	470366	80788	1994/09/09	60	24		0.9
DWD 7937	LUWERO	WABUSANA (BAMUNANIKI)	ZIROBWE	NAKIGOZA	NAWABBANGO	NAWABBANGO	467661	80651	1994/09/14	55	36	20.42	1.6
DWD 7941	LUWERO	WABUSANA (BAMUNANIKI)	ZIROBWE	KYETUME	NAKASETA	NAKASETA	463355	79895	1994/09/23	62.2	8.56	27.12	3
DWD 7946	LUWERO	WABUSANA (BAMUNANIKI)	ZIROBWE	KAKAKALA	KALERE	KALERE VIII	469587	77337	1994/10/08	50.1	24.3	22.1	1.6
DWD 7947	LUWERO	WABUSANA (BAMUNANIKI)	ZIROBWE	KAKAKALA	WAKATAYI	WAKATAYI	468159	75725	1994/10/12	59.2	28.7	10.26	1.6
DWD 7948	LUWERO	WABUSANA (BAMUNANIKI)	ZIROBWE	NGALONKALU	NGALONKALU	NGALONKALU	469644	70896	1994/10/13	53.05	21.26	26.61	1.7
DWD 7949	LUWERO	WABUSANA (BAMUNANIKI)	ZIROBWE	NGALONKALU	NAMATOGONYA	NAMATOGONYA	469265	71939	1994/10/17	62.32		12	0.5
DWD 7950	LUWERO	WABUSANA (BAMUNANIKI)	ZIROBWE	NGALONKALU	NKOKO-TOMI	NKOKO	470172	73528	1994/10/19	61.13	15.16	10.4	0.6
DWD 7952	LUWERO	WABUSANA (BAMUNANIKI)	ZIROBWE	KABULANAKA	JANDA	JANDA	467644	73051	1994/10/24	59.25	21.26	13.52	1
DWD 7953	LUWERO	WABUSANA (BAMUNANIKI)	ZIROBWE	KABULANAKA	KABULANAKA	KABULANAKA R.C	466659	71475	1994/10/26	59.25	24.31	21.2	2
DWD 7954	LUWERO	WABUSANA (BAMUNANIKI)	ZIROBWE	KABULANAKA	BULAMI	BULAMI	466118	70615	1994/11/19	27.36	24.3	6.51	0.7
DWD 7957	LUWERO	WABUSANA (BAMUNANIKI)	ZIROBWE	NAMBI	NAMBI	NAMBI R.C.1	461886	74068	1994/11/10	62.2	12.11	11.13	0.5
DWD 7958	LUWERO	WABUSANA (BAMUNANIKI)	ZIROBWE	NAMBI	NAMPUNGE	NAMPUNGE	460371	73436	1994/11/13	56.2	19.7		0.5
DWD 7959	LUWERO	WABUSANA (BAMUNANIKI)	ZIROBWE	KAKAKALA	KYEWANISE	KYEWANISE B	470972	77127	1994/11/17	65.3	19.7	9.65	1.5
DWD15674	LUWERO	WABUSANA (BAMUNANIKI)	ZIROBWE	KAKAKALA	BUBENGA	BUBENGA	471787	78508	2002/03/17	59.53		13.97	2.4
DWD15726	LUWERO	WABUSANA (BAMUNANIKI)	ZIROBWE	NAKIGOZA	KYAMBOGO	KYAMBOGO	468610	85249	2003/02/04	47.1	21	23.44	1.38
DWD15770	LUWERO	WABUSANA (BAMUNANIKI)	ZIROBWE	NAMBI	KAYUNGA	KAYUNGA	461417	72943	2001/02/14	30.12	12.12	9.36	0.55
DWD16744	LUWERO	WABUSANA (BAMUNANIKI)	ZIROBWE	NAMBI	NTAWAWULA	NTAWAWULA	460497	73969	2002/05/25	52.44	32	18.67	1.8
DWD18783	LUWERO	WABUSANA (BAMUNANIKI)	ZIROBWE	NGALONKALU	NGALONKALU	NGALONKALU	469809	71186	2004/03/23	65.81		21.43	0.25
DWD19410A	LUWERO	WABUSANA (BAMUNANIKI)	ZIROBWE	KYETUME	WABUTUNGULU	WABUTUNGULU	454175	102550	2007/11/30	57	21.9	28.4	0.5

SourceID	District	County	Subcounty	Parish	Village	Source Name	UTM-X (m)	UTM-Y (m)	Date of Construction	Total Drilled Depth (m)	Depth To Bedrock (m)	Static Water Level (m)	Yield (m ³ /h)
DW126795	LUWERO	WABUSANA (BAMUNANIKI)	ZIROBWE	NAKIGOZA	NAWABANGO	EBENEZER P/S	466842	81906	2008/07/06	77.72		12.26	0.95
DW17942A	LUWERO	WABUSANA (BAMUNANIKI)	ZIROBWE	KYETUME	BUYONDO B	BUYONDO B	463638	78299	1994/10/05	74.4	10.5	8.12	0.3
DW17942B	LUWERO	WABUSANA (BAMUNANIKI)	ZIROBWE	KAKAKALA	KIREBA	KIREBA	468041	79162	1994/10/04	65.25		16.74	1.4
WDD 7737	LUWERO	WABUSANA (BAMUNANIKI)	ZIROBWE	NAKIGOZA	NAWABANGO	NAWABANGO	467641	80619	1994/09/14	55	36	20.42	1.6
WDD 7938	LUWERO	WABUSANA (BAMUNANIKI)	ZIROBWE	BUBUUBI	NAKABULULU	NAKABULULU	466277	85282	1994/09/16	45	9.86	18.2	2.4
WDD 7939	LUWERO	WABUSANA (BAMUNANIKI)	ZIROBWE	BUBUUBI	BUBUUBI	BUBUUBI	464003	85003	1994/09/20	52	13.96	18.2	1.8
WDD 7940	LUWERO	WABUSANA (BAMUNANIKI)	ZIROBWE	BUBUUBI	MASUNKWE	MASUNKWE	461502	85268	1994/09/21	52	48.7	27.8	0.8
WDD2924	LUWERO	WABUSANA (BAMUNANIKI)	ZIROBWE	BUKIMU	ZIROBWE	ZIROBWE S.S	468014	76736	1989/06/14	75.75	60.6		0.75
WDD5820	LUWERO	WABUSANA (BAMUNANIKI)	ZIROBWE	BUKIMU	ZIROBWE	ZIROBWE HEALTH CENTRE	466941	75925	1992/09/24	60	27		0.8
WDD7955	LUWERO	WABUSANA (BAMUNANIKI)	ZIROBWE	BUKIMU	KASOKOSO	KASOKOSO	466422	74824	1994/11/04	31.5	18.21	9.76	1.6
WDD7956	LUWERO	WABUSANA (BAMUNANIKI)	ZIROBWE	BUKIMU	BUKIMU	BUKIMU VIII	466017	75369	1994/11/08	40.95	13.6	6.51	1.8
CD 2953	LUWERO				LWANAMA	LWANAMA	429550	156590	1962/06/25	120.5	22.6	45.5	
DS 465	LUWERO				WAKINONI	WAKINONI	449930	93950	1946/12/30	44.2	29	12.2	1.14
DS453	LUWERO				KATOMA	KATOMA	418410	110540	1946/11/08	46.9	37.5	27.8	0.57
DWD 8796	LUWERO				NAKABITU	NAKABITU PRIMARY SCHOOL	461060	93950	1994/12/14	84.8	48.5		0.4
WDD 1571	LUWERO				MALAJE	MALAJE PRIMARY SCHOOL	457647	76983	1987/02/12	93	19.8		0.45
WDD 1885	LUWERO				NAKAZE	NAKAZE	429530	73690	1987/05/26	75.2	30.5		0.85
WDD 5803	LUWERO				NAKONGE	NAKONGE	416550	92120	1992/07/31	60	36		3
WDD 5925	LUWERO				KALEGA	KALEGA	405430	103170	1993/03/12	45.5	11.3		0.5
WDD1573A	LUWERO				KALWE	KALWE	466654	79683	1987/02/19	62.5	49.1		1.24
DWD26332	MANAFWA	BUBULO	BUBUTU	BUMUSOMI	BUMANGASA	BUMANGASA	647844	94759	2008/03/16	49	24	9.1	1.1
DWD26785	MANAFWA	BUBULO	BUBUTU	BUMUYONGA	BUMAMBWA	BUMAMBWA	648244	99172.5	2008/06/26	73.17	73.17	5.38	1.01
DWD27843	MANAFWA	BUBULO	BUGOBORO	BUNANGABO	BUMUFUNY	BUMUFUNY	644382	101740	2008/09/22	76.05	5	14.88	1.8
DWD26531	MANAFWA	BUBULO	BUKUSU	BUMAYEFWE	NAKHENDO	NAKHENDO	644922	97342	2008/03/14	46	46	16.32	2
DWD26333	MANAFWA	BUBULO	BUMWONI	BUTEMWILAM	BUMAKHOLE	BUMAKHOLE	653020	91066	2008/03/29	46	18	11.21	1
DWD26336	MANAFWA	BUBULO	BUTIRU	BUNABWANA	BUBUVELA	BUBUVELA	643216	87442	2008/04/02	61	24	5.12	5
DWD26337	MANAFWA	BUBULO	BUTIRU	BUMAKAMBA(BUMAGAMBO)	BUBUAFULA	BUBUAFULA	643060	92206	2008/04/03	43	24	14.05	0.8
DWD26817	MANAFWA	BUBULO	BUTIRU	BUMATANDA	BUMANGOLOBWE	MAWUNDWE EAST	638029	89030	2008/08/24	77.93	64.77	22.8	1.26
DWD26334	MANAFWA	BUBULO	BUBULO	BUMUTSERO	BUBUESA	BUBUESA	652084	96914	2008/03/21	65	24	13.91	0.9
DWD26781B	MANAFWA	BUBULO	MANAFWA T/C	BUBUYAYA	BUBUYAYA	BUBUYAYA	643578	105515	2008/06/22	77.99	77.99	15.38	0.34
DWD20329	MANAFWA	BUBULO	SIBANGA	BUTTA	NASYA	NASYA	638160	100697	2003/06/17	76.3	4.6	12.93	0.5
DWD26291	MANAFWA	WEST BUDAMA	MANAFWA	BUMUFUNI	BUMUFUNI	BUMUFUNI	644396	103650	2008/11/19	91.67		7.61	0.51
DWD18489	MAYUGE	BUNYA	BAITAMBOGWE	BUSUYI	BUGODI	BUGODI	544689	60515	2003/05/08	73	27	12.02	0.5
DWD19298	MAYUGE	BUNYA	BAITAMBOGWE	BUGODI	NTOKOLO	NTOKOLO	538840	55073	2004/03/30	54.3	27	14	1.11
DWD20902	MAYUGE	BUNYA	BAITAMBOGWE	LUGOLOLE	LUGOLOLE	LUGOLOLE	544416	59985	2006/03/10	33	23	13.4	3.6
DWD23749	MAYUGE	BUNYA	BAITAMBOGWE	LUGOLOLE	LUGOLOLE	LUGOLOLE	546437	56237	2008/03/06	60.5			0.5
DWD24743	MAYUGE	BUNYA	BAITAMBOGWE	WABULUNGU	BUKOOLYA	BUKOOLYA	538851	56189	2007/09/19	58.35	45	18.15	5.56
DWD27073	MAYUGE	BUNYA	BUYAISWA	BUMALWONGO	BUBAGO	BUBAGO	557750	59455.9	2008/06/07	64.35	24	13.57	1.8
DWD19301	MAYUGE	BUNYA	BUBUYAYA	MAKOWA	MAKOWA	MAKOWA	559981	53004	2004/04/08	42.72	26.2	13.77	2.19
DWD15034	MAYUGE	BUNYA	IMANYIRO	KABUKI	KABUKI SCHOOL	KABUKI SCHOOL	546853	47409	2001/02/12	54.3	35.6	17.07	0.95
DWD16377	MAYUGE	BUNYA	IMANYIRO	LUYIRA	BULANGA	BULANGA	550792	61183	2002/07/20	64	19	3.12	7.8
DWD19299	MAYUGE	BUNYA	IMANYIRO	MAYUGE	BWIWULA	BWIWULA	550087	48293	2004/04/01	51.28	30.24	17.77	1.7
DWD19300	MAYUGE	BUNYA	IMANYIRO	BUKALEBA	NAKALANGA	NAKALANGA	540769	40640	2004/04/04	42.65	30.94	7.85	10.2
DWD24742	MAYUGE	BUNYA	IMANYIRO	BUYEMBA	LULUBU NORTH	NAMBULUKUSA	548685	45288	2007/09/16	58.13	21	8.28	0.46
DWD27072	MAYUGE	BUNYA	IMANYIRO	BUYEMBA	LULUBU	LULUBU	549824	44979	2008/06/06	64.45	30	16.54	8.7
DWD19303	MAYUGE	BUNYA	KIGANDALO	KIGANDALO	KANYANA	KANYANA	565646	39277	2004/04/24	36	20	16.66	1.53
DWD26153	MAYUGE	BUNYA	KIGANDALO	KIGANDA	NAKAVULE	NAKAVULE	568150	44073	2008/02/05	56.34	13.5	8.88	1.83
DWD26154	MAYUGE	BUNYA	KIGANDALO	KIGANDALO	BUKABOOLI	BUKABOOLI	575958	39550	2008/07/08	64.15	27	11.85	0.9
DWD26155	MAYUGE	BUNYA	KIGANDALO	KIGANDALO	NAMAKOKO	NAMAKOKO	576659	38917	2008/02/12	64.35	15	9.16	0.5
DWD26157	MAYUGE	BUNYA	KIGANDALO	KIGANDA	KIGULAMO	KIGULAMO	568150	44073	2008/02/15	60.25	15	16.57	0.337
dwd16598	MAYUGE	BUNYA	KITYERERA	KITYERERA	BUGADDE	Bugadde	559306	36865	2002/08/26	73	46	32.9	1.2
DWD16399	MAYUGE	BUNYA	KITYERERA	KITYERERA	BUGADDE	BUGADDE	538153	36002	2002/08/20	55.4	42	22.68	4.5
dwd18488	MAYUGE	BUNYA	KITYERERA	WANGEGYA	IGUNDA	IGUNDA	563611	37874	2003/05/16	49	20	25.01	0.8
DWD19302	MAYUGE	BUNYA	KITYERERA	KITYERERA	BUSENDA	BUSENDA	561360	38806	2004/04/18	49.07	27.5	17.6	2.66
DWD26158	MAYUGE	BUNYA	KITYERERA	BUKUNYA	BUSAALA	BUSAALA	560667	41660	2008/02/20	49.03	30	14.98	5.4

SourceID	District	County	Subcounty	Parish	Village	Source Name	UTM-X (m)	UTM-Y (m)	Date of Construction	Total Drilled Depth (m)	Depth To Bedrock (m)	Static Water Level (m)	Yield (m ³ /h)
DWD126160	MAYUGE	BUNYA	KITYERERA	KITYERERA	KIKOKOLI	KIKOKOLI	557022	38757	2008/02/25	39	39	20.83	1.46
DWD18487	MAYUGE	BUNYA	MALONGO	BUKAGABO	BUKAGABO	BUKAGABO	550916	26133	2003/05/15	55	55	6.96	0.8
DWD19305	MAYUGE	BUNYA	MALONGO	BUKIZIBU	BUKIZIBU	BUKIZIBU T.C	557655	28909	2004/05/03	42.2	24	9.27	2.19
DWD19306	MAYUGE	BUNYA	MALONGO	MALONGO	MALONGO	MALONGO PRIMARY SCHOOL	552606	26474	2004/05/10	80	9	23.44	0.5
DWD26161	MAYUGE	BUNYA	MALONGO	BUKATABIRA	BUKIZIBU 'A'	BUKIZIBU 'A'	556040	29958	2008/02/29	49.45	35.62	13.18	1.04
DWD26237	MAYUGE	BUNYA	MALONGO	NAMOONI	MAGOOA	MAGOOA	555028	26538	2008/02/28	54	8	4.08	
DWD18490	MAYUGE	BUNYA	MAYUGE TOWN COUNCIL	MAYUGE	KAVULE B	KAVULE B	557794	49048	2003/05/19	52	21	13.36	1
DWD18491	MAYUGE	BUNYA	MAYUGE TOWN COUNCIL	MAYUGE	KAVULE A	Kavule A	553697	48207	2003/05/21	61	27	17.71	0.8
CD 2052	MBALE	BUBULO	BUBUTU	BUBUTU	MAGALE NO.2	MAGALE NO.2	652070	95810	1958/05/22	65.6	47	18.61	1.41
CD 2091	MBALE	BUBULO	BUBUTU	BUBUTU	BUMULIKA	BUMULIKA	650220	95810	1958/07/13	58.3	22.8	11.6	3.9
CD 2394	MBALE	BUBULO	BUBUTU	BUBUTU	KABUKWESI	KABUKWESI	644660	86600	1959/11/01	51.2	8.3	11.3	0.65
CD 3566	MBALE	BUBULO	BUBUTU	BUBUTU	BUBUYA	BUBUYA	648360	92120	1965/09/18	77.5	28.1	5.8	0.87
DWD14581	MBALE	BUBULO	BUBUTU	BUMUSOMI	BUBUYA	BUBUYA	644965	88381	2000/07/09	60.6	6.6	5.25	1.1
DWD13926	MBALE	BUBULO	BUBUTU	BUBUTU	MAGALE T/C	MAGALE T/C	651564	96252	2000/04/25	60.6	60.6	14.19	0.39
DWD15031	MBALE	BUBULO	BUBUTU	BUBUTU	BUSILASIO	BUSILASIO	644755	98999	2002/01/19	60.48	31.08	13.5	1.23
DWD15032	MBALE	BUBULO	BUBUTU	BUBUTU	BUBILUMI	BUBILUMI	645529	92310	2002/01/19	63.5	22.68	0.15	1.59
dwd19073	MBALE	BUBULO	BUBUTU	BUBUTU	BULYULI	Bul'yuli	648310	94660	2004/02/02	61	33	8.53	0.5
DWD19078	MBALE	BUBULO	BUBUTU	BUBUTU	BUMALANGA II	BUMALANGA II	645997	89299	2004/02/12	45.5	18	6.64	0.8
GS1173	MBALE	BUBULO	BUBUTU	BUBUTU	BUBUTU SCHOOL	BUBUTU SCHOOL	646550	90320	1989/12/17	47	11.6	4.9	1.2
WDD11845	MBALE	BUBULO	BUBUTU	BUBUTU	BUSILUMA	BUSILUMA	647404	90351	1998/02/27	54	54	8.22	0.83
CD 2405	MBALE	BUBULO	BUBUTU	BUBUTU	BUBITUMU	BUBITUMU	640940	103180	1959/11/20	91.5	10.1	6.71	15.7
CD1894	MBALE	BUBULO	BUBUTU	BUBUTU	BUBITUMU	BUBITUMU	640293	96682	2000/02/04	84	84	36.9	0.8
CD2342	MBALE	BUBULO	BUBUTU	BUBUTU	BUSANGAYI	BUSANGAYI	640572	98834	2001/02/11	48	30	17.46	5.4
DWD14521A	MBALE	BUBULO	BUBUTU	BUBUTU	BUMURUMU	BUMURUMU ALT.1	641998	101436	2005/01/19	52	15	23.65	0.5
DWD20787	MBALE	BUBULO	BUBUTU	BUBUTU	BUNAMBALIE	BUNAMBALIE	639090	97650	1993/03/24	100.7	47.9	45.8	5.4
GS 2077	MBALE	BUBULO	BUBUTU	BUBUTU	BUGOBERO	BUGOBERO HQ	637200	95810	1970/11/17	36.6	36.6	6.7	1.8
GS1361	MBALE	BUBULO	BUBUTU	BUBUTU	KIMALULI	KIMALULI	640950	99500	1970/12/18	98.2	98.2	30.5	0.6
GS1362	MBALE	BUBULO	BUBUTU	BUBUTU	NANGALWE	NANGALWE	642800	101340	1983/03/14	64.7	13.1	10.9	4.5
GS2076	MBALE	BUBULO	BUBUTU	BUBUTU	BUNANGABO	BUNANGABO	634200	92120	1968/12/20	49.7	4.6	5.8	0.54
GS983	MBALE	BUBULO	BUBUTU	BUBUTU	LWANJISI	LWANJISI	639198	95851	1998/05/06	48.2	30	8.07	0.79
WDD11912	MBALE	BUBULO	BUBUTU	BUBUTU	BUKHONZO	BUKHONZO	650323	110956	2005/01/15	31	18	8.07	
DWD20784	MBALE	BUBULO	BUBUTU	BUBUTU	BUMUKOYA	BUMUKOYA	651516	95647	1998/03/05	49.98		25.8	
WDD11846	MBALE	BUBULO	BUBUTU	BUBUTU	BUMUNA	BUMUNA	649046	116304	2005/01/18	37	12	11.22	0.9
DWD20786	MBALE	BUBULO	BUBUTU	BUBUTU	BUSHIKA	BUSHIKA	642300	92400	1965/08/30	79.3	50.6	27.8	2.3
CD3563	MBALE	BUBULO	BUBUTU	BUBUTU	BUMUKETSI	BUMUKETSI	640950	92120	1952/01/25	60.3	5.5	2.1	2.5
CD826	MBALE	BUBULO	BUBUTU	BUBUTU	BUSUMBU	BUSUMBU P/ SCHOOL	642387	91675	2000/07/12	72.6	24.6	15.02	2.5
DWD 14583	MBALE	BUBULO	BUBUTU	BUBUTU	BUMAMALERO	BUMAMALERO	643142	91675	2000/07/12	72.6	45.6	32.39	0.72
DWD 14584	MBALE	BUBULO	BUBUTU	BUBUTU	BUMAKAMBA(BUMAGAMBO)	BUMAKAMBA(BUMAGAMBO)	643174	99629	2000/07/14	72.6	45.6	12.6	0.96
DWD 14588	MBALE	BUBULO	BUBUTU	BUBUTU	BUMAKAMBA(BUMAGAMBO)	BUMAKAMBA(BUMAGAMBO)	645173	96438	2000/07/20	42.6	42.6	16.53	1.2
DWD 14603	MBALE	BUBULO	BUBUTU	BUBUTU	BUSHYAKIRA	BUSHYAKIRA	638042	88237	2000/08/11	63.6	15.6	11.13	0.8
DWD12825	MBALE	BUBULO	BUBUTU	BUBUTU	BUTSEMA	BUTSEMA	643914	89184	1999/07/01	82	82	6.6	0.5
DWD15030	MBALE	BUBULO	BUBUTU	BUBUTU	BUMAMBULA	BUMAMBULA	639417	87617	2001/12/09	78.6	22.2	8.85	0.67
DWD20788	MBALE	BUBULO	BUBUTU	BUBUTU	BUMAMANYI	BUMAMANYI	639270	88044	2005/05/20	49	30	7.51	1
GS1193	MBALE	BUBULO	BUBUTU	BUBUTU	BUKANDALA	BUKANDALA	640950	92120	1944/10/07	36	9.8	18.3	1.8
GS1195	MBALE	BUBULO	BUBUTU	BUBUTU	BUSUMBU	BUSUMBU	641320	91760	1945/11/24	45.75	4.88	20.44	2.27
WDD 12823	MBALE	BUBULO	BUBUTU	BUBUTU	BUMAKAMBA(BUMAGAMBO)	BUMAKAMBA(BUMAGAMBO)	641774	94546	1999/06/24	30		12.6	0.96
WDD 12824	MBALE	BUBULO	BUBUTU	BUBUTU	BUMAMAMBO	BUMAMAMBO	641973	95634	1999/06/29	85		37.9	0.828
WDD 12825	MBALE	BUBULO	BUBUTU	BUBUTU	BUMAMBULA	BUMAMBULA	643914	89184	1999/07/01	82		6.6	0.45
WDD 12826	MBALE	BUBULO	BUBUTU	BUBUTU	BUMAPUWA	BUMAPUWA	639558	91612	1999/07/03	50		8.88	0.56
WDD 12827	MBALE	BUBULO	BUBUTU	BUBUTU	BUBUYELA	BUBUYELA	643326	87565	1999/07/05	63		5.76	0.83
WDD12823	MBALE	BUBULO	BUBUTU	BUBUTU	BUMAMAMBO	BUMAMAMBO	641774	94546	1999/06/24	30		6.85	1.8
WDD12826	MBALE	BUBULO	BUBUTU	BUBUTU	BUMAPUWA	BUMAPUWA	639558	91612	1999/07/03	50		8.88	0.89
DWD13927	MBALE	BUBULO	BUBUTU	BUBUTU	BUMALYANYUMA	BUMALYANYUMA	641089	105413	2000/04/29	63.6	27.6	6.97	0.45
DWD13719	MBALE	BUBULO	BUBUTU	BUBUTU	BUBIRABI	BUBIRABI	64198	106290	1999/11/15	66.6		15.32	0.5
DWD13927	MBALE	BUBULO	BUBUTU	BUBUTU	BUMALYANYUMA	BUMALYANYUMA	641089	105413	2000/04/29	64.1		6.97	0.45
DWD14224	MBALE	BUBULO	BUBUTU	BUBUTU	BUMWANGU	BUMWANGU	642908	104004	2000/02/05	60.6		11.3	2

SourceID	District	County	Subcounty	Parish	Village	Source Name	UTM-X (m)	UTM-Y	Date of Construction	Total Drilled Depth (m)	Depth To Bedrock (m)	Static Water Level (m)	Yield (m ³ /h)
DWD14225	MBALE	BUBULO	BUWAGOGO	BUBULO	BUMULEKHWA	BUMULEKHWA	641455	104560	2000/02/06	72.6	72.6	22.05	0.35
DWD14226	MBALE	BUBULO	BUWAGOGO	BUBULO	MURIRINYI	MURIRINYI	642036	104470	2000/02/06	63.6	63.6	22.6	1.2
dwd19069	MBALE	BUBULO	BUWAGOGO	BUBULO	Bubulo	Bubulo Girls S.S	641954	101097	2004/01/20	92	33	25.63	1
DWD20785	MBALE	BUBULO	BUWAGOGO	BUBWAYO	BUNEKESA	BUNEKESA	642810	106137	2005/01/14	40	15	7.67	0.7
GS 1127	MBALE	BUBULO	BUWAGOGO	BUBULO	BUBULO	BUBULO HEALTH CENTRE	640940	105020	1971/02/24	72.3	25.9	15.3	1.1
GS 1367	MBALE	BUBULO	BUWAGOGO	BUBULO	BUBULO	BUBULO SCHOOL	640940	105020	1971/05/21	56.1	9.8	22	0.82
GS1366	MBALE	BUBULO	BUWAGOGO	BUBULO	BUNGANI	BUWAGOGO	646540	108670	1971/04/22	76.2	36.6	30.5	1.7
GS1630	MBALE	BUBULO	BUWAGOGO	BUGMANAYI *	NANDEREMA	MADEREMA	640940	105020	1973/07/21	56	9.2	9.2	0.21
WDD11850	MBALE	BUBULO	BUWAGOGO	BUBULO	BUMULYANYUMA	BUMULYANYUMA	641549	105348	1998/04/15	69	48.6	11.03	0.78
DWD 14590	MBALE	BUBULO	SIBANGA	BULAKO	BUNAMUKUYA	BUBITUMU A	636532	97081	2000/07/23	40.6	48.6	22.3	0.84
DWD14578B	MBALE	BUBULO	SIBANGA	BUTTA	BUBITUMU A	BUBITUMU A	642153	103143	2000/07/04	60.6	36.6	21.75	1.5
CD1151	MBALE	BUDADIRI	BULUGU	BUMALIMBA	MUTUFU	MUTUFU	644640	132660	1954/07/19	61	29.6	9.2	4.9
CD2232	MBALE	BUDADIRI	BULUGU	BUDADIRI	MUTUFU	BUYAGA	640960	141840	1959/03/17	198.25	82.05	91.5	0.1
GS1711	MBALE	BUDADIRI	BULUGU	BUDADIRI	MUTUFU	MUTUFU	644640	132660	1973/06/28	32.3	25.6	9.5	2.5
WDD5260	MBALE	BUDADIRI	BULUGU	BUDADIRI	MUTUFU	MUTUFU	644640	132660	1992/02/26	75	30	7.9	1.5
CD 2302	MBALE	BUDADIRI	BUMASIFWA	BUMASIFWA	BUKIYI	BUKIYI	635370	130820	1959/07/08	163	7	0.4	0.4
WDD4638	MBALE	BUDADIRI	BUSULANI	BUSULANI	MASABA SSS	MASABA SSS	650210	128980	1991/11/27	54	45	9.2	1.2
WDD13923	MBALE	BUDADIRI	BUTANDIGA	NANDAGO	BUGOBORO- BUKIRINDYA	BUGOBORO- BUKIRINDYA	642422	139969	2000/04/19	72.6	40.6	51.3	0.5
DWD13693	MBALE	BUDADIRI	BUTANDIGA	BUKIISE	BUNAMBUTUYE	JACKSON BULL	641529	135856	1999/09/25	30.6	30.6	1.84	2
DWD13695	MBALE	BUDADIRI	BUTANDIGA	NANDAGO	BUYAKA	BUYAKA	641610	138326	1999/09/30	42.6	27.8	3.1	2
DWD13705	MBALE	BUDADIRI	BUTANDIGA	NANDAGO	BUGOBORO-BUYAKA	BUYAKA	641830	139649	1999/10/21	36.6	36.6	10.53	2
DWD13706	MBALE	BUDADIRI	BUTANDIGA	NANDAGO	BUGOBORO	BUGOBORO BUKHINDHA	642421	139699	1999/10/24	54.6	54.6	27.81	2
WDD14404	MBALE	BUDADIRI	BUTANDIGA	NANDAGO	NANDAGO PRUSCHOOL	NANDAGO PRUSCHOOL	642671	138822	2000/08/26	16.5	16.5	8.1	0.51
WDD14405	MBALE	BUDADIRI	BUTANDIGA	NANDAGO	KISENYI	KISENYI	641570	137730	2000/09/16	14.8	14.8	2.89	0.75
CD2276	MBALE	BUDADIRI	BUWALASI	SIROKO	SIROKO	SIROKO	635370	136340	1959/05/14	62.4	22.6	3.4	0.7
CD2289	MBALE	BUDADIRI	BUWALASI	NAMPANGA	NAMPANGA	NAMPANGA	633510	128970	1959/06/02	66.2	66.2	15.8	6.8
CD2976	MBALE	BUDADIRI	BUWALASI	BUMUDU	BUMUDU	BUMUDU	637220	127130	1962/07/30	137.25	16.1	9.2	0.036
DWD 13921	MBALE	BUDADIRI	BUWALASI	NAMPANGA	BUGWANYI ALTI	BUGWANYI ALTI	633259	131761	2000/04/16	53	24.6	7.2	0.8
DWD 13922	MBALE	BUDADIRI	BUWALASI	SIROKO	BUKHUMWA	BUGWANYI ALTI	634633	135582	2000/04/17	54.6	15.6	1.01	0.8
DWD 14593	MBALE	BUDADIRI	BUWALASI	SIROKO	SILAKWA PRIMARY SCHOOL	SILAKWA PRIMARY SCHOOL	638537	136660	2000/07/25	31.6	30.6	13.83	0.8
DWD 14596	MBALE	BUDADIRI	BUWALASI	NAMPANGA	BUKOMOLO	BUKOMOLO	633241	135345	2000/08/04	51.6	15.6	6.62	3.4
DWD 14599	MBALE	BUDADIRI	BUWALASI	NAMPANGA	MPOGO / BUSANO	MPOGO / BUSANO	634580	134040	2000/08/08	60.6	15.6	6.62	3.4
GS1114	MBALE	BUDADIRI	BUWALASI	NAMPANGA	NAMPAGA	NAMPAGA	633510	128980	1971/01/30	79.3	6.1	10.37	1.1
GS984	MBALE	BUDADIRI	BUWALASI	SIROKO	SIROKO	SIROKO	633510	128970	1969/01/17	82.9	30.5	12.5	1.5
WDD 12818	MBALE	BUDADIRI	BUWALASI	SIROKO	BUTSIYE	BUTSIYE	637194	135497	1999/06/11	61	61	8.83	0.83
WDD11853	MBALE	BUDADIRI	BUWALASI	SIROKO	SIROKO GINN	SIROKO GINN	639414	137181	1998/04/29	13	13	5.46	1.52
DWD14703	MBALE	BUDADIRI	BUYOBO	BUKHALU	BUGUSEGE	BUGUSEGE	640579	127135	2000/04/14	30.6	30.6	10.01	0.6
DWD14402	MBALE	BULAMBULI	BUKHALU	BUKHALU	BUSIU	BUSIU	641350	147328	2003/03/09	70	70	8.2	0.6
DWD14988	MBALE	BULAMBULI	BUKHALU	BUKHALU	BUWANYANGA ALT	BUWANYANGA ALT	641277	139905	2001/05/23	72.5	72.5	35.84	0.35
WDD14402	MBALE	BULAMBULI	BUKHALU	BUKHALU	BUSIU	BUSIU PRUSCHOOL	641458	147340	2000/08/16	23.6	23.6	6.26	1.44
GS986	MBALE	BULAMBULI	BUNAMBUTUYE	NGOYO	NGOYO	NGOYO	657610	163990	1969/02/07	44.5	23.3	17.3	2
CD1032	MBALE	BULAMBULI	MUYEMBE	BUKARU	BUKARU	BUKARU	639070	145590	1953/12/03	138.2	49	5.5	2
CD2257	MBALE	BULAMBULI	MUYEMBE	BUKIISE	BUKIISE	BUKIISE	644640	136350	1959/05/08	67.7	18.9	11.9	1.2
CD3503	MBALE	BULAMBULI	MUYEMBE	NABONGO	NABONGO	NABONGO	644630	147400	1965/05/19	99.4	30.5	13.1	5.8
DWD13701	MBALE	BULAMBULI	MUYEMBE	NABONGO	BUMASOKHO	BUMASOKHO	645419	151475	1999/10/17	72.6	72.6	20.34	0.8
DWD13702	MBALE	BULAMBULI	MUYEMBE	NABONGO	BUMASOKHO	BUMASOKHO	645048	149497	1999/10/18	36.6	36.6	14.52	0.8
DWD13703	MBALE	BULAMBULI	MUYEMBE	NABONGO	BUNANGWAKO	BUNANGWAKO	644541	151441	1999/10/19	60.6	60.6	7.17	2
DWD14399	MBALE	BULAMBULI	MUYEMBE	NABONGO	BWIKHONGE B	BWIKHONGE B	643789	145985	2000/07/28	19.5	19.5	6.27	1.35
DWD14694	MBALE	BULAMBULI	MUYEMBE	NABONGO	BUHINDE	BUHINDE	642722	149099	2000/03/23	36.6	36.6	4.43	1.2
DWD14695	MBALE	BULAMBULI	MUYEMBE	BUKHALU	BURUKURU	BURUKURU	641942	147364	2000/03/25	26.6	66	4.71	1.54
DWD14989	MBALE	BULAMBULI	MUYEMBE	BUGWANYI	BULAKO ALT	BULAKO ALT	643153	147363	2001/05/25	32	32	4.24	1.54
GS1712	MBALE	BULAMBULI	MUYEMBE	BUKHALU *	BUKHALU	BUKHALU PRIMARY SCHOOL	640930	141870	1973/08/01	59.5	13.7	4.9	1.5
GS1713	MBALE	BULAMBULI	MUYEMBE	BUKHALU	MUYEMBE MARKET	MUYEMBE MARKET	642770	147400	1973/10/19	152.5	9.2	10.6	0.91
WDD14398	MBALE	BULAMBULI	MUYEMBE	BUNGWANYI	BWIKONGE A	BWIKONGE A	644064	146614	2000/07/25	26.5	19.5	6.72	1.44
WDD14399	MBALE	BULAMBULI	MUYEMBE	NABONGO	BWIKONGE B	BWIKONGE B	643789	145985	2000/07/28	19.5	19.5	6.27	1.35
WDD14400	MBALE	BULAMBULI	MUYEMBE	NABONGO	BULAKO	BULAKO	643275	147289	2000/08/03	16.5	16.5	4.04	0.32
WDD14401	MBALE	BULAMBULI	MUYEMBE	BUNGWANYI	BUMULAWA	BUMULAWA	644880	145987	2000/08/08	19.5	19.5	8.36	1.44
WDD5628	MBALE	BUNGOKHO	BUFUMBO	BUMULUYA MOSQUE	BUMULUYA MOSQUE	BUMULUYA MOSQUE	639080	119760	1992/05/30	66	18	1.9	0.5
WDD5630	MBALE	BUNGOKHO	BUFUMBO	BUMULUYA MOSQUE	BUMULUYA MOSQUE	BUMULUYA MOSQUE	637190	121600	1992/06/07	51	6	9.3	0.96
CD 2333	MBALE	BUNGOKHO	BUKHIENDE	BUNASHIMOLO	BUNAMALIRO	BUNAMALIRO	633187	108434	1998/11/23	84.2	84.2	9.3	2
DWD 14587	MBALE	BUNGOKHO	BUKHIENDE	BUNASHIMOLO	BUMALIRO B / BUMAINA B	BUMALIRO B / BUMAINA B	630744	106316	2000/07/19	60.6	39.6	29.05	1.05
DWD14212	MBALE	BUNGOKHO	BUKHIENDE	BUMUTSOPA	SYEEBA	SYEEBA	636202	99540	2000/01/20	60.6	60.6	2.25	0.3
dwd19081	MBALE	BUNGOKHO	BUKHIENDE	BUMUTSOPA	Bukhakosi	Bukhakosi	637993	109297	2004/02/14	40	9	3.72	0.8
DWD20327	MBALE	BUNGOKHO	BUKHIENDE	BUNASHIMOLO	BUMAEWA	BUMAEWA	635886	106051	2005/06/15	65.3	17.6	12.9	0.14
DWD20331	MBALE	BUNGOKHO	BUKHIENDE	NAMAWANGA	BULECHA	BULECHA	632471	95552	2005/06/24	5.6	5.6	6.43	0.3

SourceID	District	County	Subcounty	Parish	Village	Source Name	UTM-X (m)	UTM-Y (m)	Date of Construction	Total Drilled Depth (m)	Depth To Bedrock (m)	Static Water Level (m)	Yield (m ³ /h)
GS1056	MBALE	BUNGOKHO	BUKHIENDE			MULAZI P/S	635750	105020	1970/01/21	91.8	14.35	6.1	0.64
GS885	MBALE	BUNGOKHO	BUKHIENDE			MAWASI	639090	108670	1968/05/22	78.7	15.3	24.1	0.9
WDD13490	MBALE	BUNGOKHO	BUNASHIMOLO			KITINDYA	631719	104931	1999/07/12	61	10.49	22.17	0.82
WDD11843	MBALE	BUNGOKHO	BUKHIENDE			BUSHANGA	632959	97180	1998/02/23	49.5			0.64
WDD13490	MBALE	BUNGOKHO	BUNASHIMOLO			KITINDYA	631719	104931	1999/07/12	61		22.17	0.82
CD365	MBALE	BUNGOKHO	BUKHIENDE			BUGEMA	629810	116070	1947/07/07	58.6	20.4	19.2	8.6
DWD12844	MBALE	BUNGOKHO	BUNASHIMOLO			BUKHAKA	629705	117100	1999/07/31	44.6		9.2	1.35
DWD12847	MBALE	BUNGOKHO	BUNASHIMOLO			NASHIKASO	630861	111330	1999/08/18	44.4		5.74	0.9
DWD13524	MBALE	BUNGOKHO	BUNASHIMOLO			MAFUTU	625622	111135	1999/09/13	41.53		16.02	0.885
DWD13711	MBALE	BUNGOKHO	BUNASHIMOLO			SIRA	630891	110315	1999/11/06	66.6		11.26	5
DWD13713	MBALE	BUNGOKHO	BUNASHIMOLO			BUKHUMBEKA 2	631525	112998	1999/11/09	36.6		6.58	8
DWD13729	MBALE	BUNGOKHO	BUNASHIMOLO			SHANADA	626885	111370	1999/12/05	54.6		11.2	3
DWD13730	MBALE	BUNGOKHO	BUNASHIMOLO			BUMASULE	626930	112087	1999/12/04	42.6		4.8	3
DWD13731	MBALE	BUNGOKHO	BUNASHIMOLO			NAMAWANGA	625958	113397	2009/12/08	54.6		2.5	3
DWD13732	MBALE	BUNGOKHO	BUNASHIMOLO			WAMBWEWO	626312	115587	1999/12/09	54.6		4.86	0.4
dwd19068	MBALE	BUNGOKHO	BUNASHIMOLO			Makambo	632119	112270	2004/01/15	40		12.1	1
DWD20783	MBALE	BUNGOKHO	BUNASHIMOLO			BUSHIRUSA	630668	113614	2005/01/10	43		27	6.48
GS1368	MBALE	BUNGOKHO	BUNASHIMOLO			BUNAMPONGO	631670	112390	1971/07/03	85.4	13.7	48.8	1.1
GS981	MBALE	BUNGOKHO	BUNASHIMOLO			NAMBALLE FARM	629850	112390	1969/01/18	73.2	12.2	3.05	3.41
WDD11849	MBALE	BUNGOKHO	BUNASHIMOLO			KIRIMBE	635722	112074	1998/04/04	57		17.41	0.87
CD1674	MBALE	BUNGOKHO	BUNASHIMOLO			BULUSAMBU	626100	105020	1957/04/18	63.4	4.9	6.1	1.8
CD1102	MBALE	BUNGOKHO	BUNASHIMOLO			GANGAMA	631660	119760	1954/04/22	145.5	17.1	14.3	4.1
CD2131	MBALE	BUNGOKHO	BUNASHIMOLO			BUSU N.A.C	629810	101330	1958/10/08	120.8	10.4	22.3	1.3
CD2157	MBALE	BUNGOKHO	BUNASHIMOLO			BULAKA	629850	101370	1958/11/06	127.5	45.8		2.6
CD2379	MBALE	BUNGOKHO	BUNASHIMOLO			MUSESE P/SCHOOL	631630	101370	1959/10/14	95.2	7.3	30.8	0.7
CD397A	MBALE	BUNGOKHO	BUNASHIMOLO			LWABOBA	627960	97650	1947/12/12	45.6	11	41.8	6.8
DWD14586	MBALE	BUNGOKHO	BUNASHIMOLO			MAKONJE HEALTH CENTRE	625816	101251	2000/07/18	90.6	12.6	7.82	1
DWD14602	MBALE	BUNGOKHO	BUNASHIMOLO			MAKONJE	626812	100471	2000/08/10	60.6	12.6	8.28	0.95
DWD14700	MBALE	BUNGOKHO	BUNASHIMOLO			BUMASIKYE - TOOMA	633025	100993	2000/04/09	54.6	8.8	20.00	3
dwd19074	MBALE	BUNGOKHO	BUNASHIMOLO			LWABOBA	626710	98713	2004/02/05	51	16	5.91	1
dwd19076	MBALE	BUNGOKHO	BUNASHIMOLO			Lambo	629216	98968	2004/02/08	45.5	18	6.53	2
WDD13492	MBALE	BUNGOKHO	BUNASHIMOLO			NABUYAKA	632434	98185	1999/07/19	64		6.16	0.85
CD2457	MBALE	BUNGOKHO	BUNASHIMOLO			NAMINI	637230	112390	1960/03/11	130	17.6	6.4	3.3
CD3539	MBALE	BUNGOKHO	BUNASHIMOLO			BUKATSAYA	629810	105020	1965/07/31	66.2	15.9	10.4	2.6
CD3579	MBALE	BUNGOKHO	BUNASHIMOLO			NYONDO	635380	108710	1965/10/16	99.7	7.3	14.34	3.18
CD1132	MBALE	BUNGOKHO	BUNASHIMOLO			NYONDO	635390	71860	1954/06/14	92.1	22.6	12.2	1.5
CD1652	MBALE	BUNGOKHO	BUNASHIMOLO			BUNAFUNA	633520	108700	1956/10/11	46.67	19.83	16.78	1.77
CD2333	MBALE	BUNGOKHO	BUNASHIMOLO			RONGORO	631630	103140	1959/07/31	85.7	11	18.3	6.8
DWD14487	MBALE	BUNGOKHO	BUNASHIMOLO			NAMASHISYO	627324	108222	2000/06/28	60.6	27.6	10.65	0.45
DWD14488	MBALE	BUNGOKHO	BUNASHIMOLO			MAKHAJI	628918	105549	2000/07/01	66.6	39.6	9.26	0.5
DWD14489	MBALE	BUNGOKHO	BUNASHIMOLO			BUHAMUNYU	625464	109361	2000/07/03	60.6	6.6	6.45	0.2
DWD14585	MBALE	BUNGOKHO	BUNASHIMOLO			MAHANGA	634387	109857	2000/07/16	54.6	21.6	4.42	2.2
DWD14591	MBALE	BUNGOKHO	BUNASHIMOLO			SHILONGO	636504	108702	2000/07/23	25.6	25.6	11.56	0.5
dwd19080	MBALE	BUNGOKHO	BUNASHIMOLO			Muhanga	633846	109123	2004/02/11	67	36	12.28	0.8
GS1650	MBALE	BUNGOKHO	BUNASHIMOLO			NALONDO	629820	99490	1973/06/11	92.1	41.8	21.1	2.3
WDD11848	MBALE	BUNGOKHO	BUNASHIMOLO			LWANGOLI	627499	106984	1998/03/12	24.5		7.4	2.13
CD2263	MBALE	BUNGOKHO	BUNASHIMOLO			NAKALOKE	629810	125280	1959/05/28	166.6	29.7	17.6	2.7
CD3143	MBALE	BUNGOKHO	BUNASHIMOLO			NABWEYA	635320	121600	1963/07/27	84.5	27.4	17.7	0.71
CD1581	MBALE	BUNGOKHO	BUNASHIMOLO			KOLONYI	625730	123810	1956/09/12	45.8	20.7	15.3	2
DWD14702	MBALE	BUNGOKHO	BUNASHIMOLO			NAMBULU I	631539	126296	2000/04/11	66.6	12.6	8.4	0.5
DWD14598	MBALE	BUNGOKHO	BUNASHIMOLO			BUSAJIA BWANKUBA	630083	123511	2000/08/07	30.6		5.8	1.8
DWD14600	MBALE	BUNGOKHO	BUNASHIMOLO			MAKUDUYI	634424	121834	2000/08/09	60.6		10.5	0.95
dwd19077	MBALE	BUNGOKHO	BUNASHIMOLO			KAOTA	628274	127283	2004/02/08	45	33	10	2
DWD20328	MBALE	BUNGOKHO	BUNASHIMOLO			NAMABASA	628246	126553	2005/06/13	64.2	17.6	13.23	1.3
GS1018	MBALE	BUNGOKHO	BUNASHIMOLO			NAMABASA	627950	121600	1969/01/29	48.5	23.3	6.1	2
GS1126	MBALE	BUNGOKHO	BUNASHIMOLO			NABWEYA	633520	121600	1971/02/01	70.2	9.2	4.6	0.54
GS1117	MBALE	BUNGOKHO	BUNASHIMOLO			NAKALOKE HQ	630180	127150	1971/03/13	74.73	18.3	7.63	1.14
WDD11833	MBALE	BUNGOKHO	BUNASHIMOLO			KIREKA CENTRAL	629962	127050	1998/01/01	18.5		6.27	0.83
WDD11835	MBALE	BUNGOKHO	BUNASHIMOLO			NAKALOKE II	629553	125666	1998/01/08	30		5.8	0.75
WDD1827	MBALE	BUNGOKHO	BUNASHIMOLO			NAKALOKE R/C	631660	125290	1987/05/20	60.8	24		5
WDD1831	MBALE	BUNGOKHO	BUNASHIMOLO			KOLONYI PRIMARY SCHOOL	627950	125280	1987/05/29	57.75	19.4	13.5	0.4
WDD11834	MBALE	BUNGOKHO	BUNASHIMOLO			KOLONYI I	626859	126739	1998/01/05	30		4.2	0.83
WDD11835	MBALE	BUNGOKHO	BUNASHIMOLO			NAKALOKE I	629553	126566	1998/01/08	30		5.8	0.75
WDD11837	MBALE	BUNGOKHO	BUNASHIMOLO			NAMBULU	631445	126358	1998/01/18	60.5		4.75	0.75
WDD11852	MBALE	BUNGOKHO	BUNASHIMOLO			KOLONYI II	626303	124132	1998/04/23	70		6.76	0.6

SourceID	District	County	Subcounty	Parish	Village	Source Name	UTM-X (m)	UTM-Y (m)	Date of Construction	Total Drilled Depth (m)	Depth To Bedrock (m)	Static Water Level (m)	Yield (m ³ /h)
WDD1829	MBALE	BUNGOKHO	NAKALORE	NAMUNSI	NAMUNSI	NAMUNSI	629810	125280	1987/05/25	91.3	11.16	14.38	3.5
WDD1830	MBALE	BUNGOKHO	NAKALORE	AISA *	NAMAGUMBA	NAMAGUMBA T.C	634110	127211	1983/05/27	60.8	21.3	6.08	1.36
WDD1929	MBALE	BUNGOKHO	NAKALORE	NAMUNSI	NAMUNSI	NAMUNSI	629810	125280	1987/06/15	91		6.08	3.5
WDD1942	MBALE	BUNGOKHO	NAKALORE	AISA *	AISA	U.T.C. ELGON	635370	127130	1987/06/17	121.62	18.2		0.08
WDD1943	MBALE	BUNGOKHO	NAKALORE	AISA *	U.T.C. ELGON	U.T.C. ELGON B	635370	127130	1987/06/23	136.3	11.2	9	3
WDD1944	MBALE	BUNGOKHO	NAKALORE	AISA *	NAMAGUMA	NAMAGUMBA	633510	127130	1987/06/26	61.8	11.4	12	5
WDD4711	MBALE	BUNGOKHO	NAKALORE	NKOMA	GANGAMA	GANGAMA MISSION	633520	121600	1991/07/02	54	18.24	24	1.2
DWD14601	MBALE	BUNGOKHO	NAMANYONYI	NKOMA	KINYOLI B	KINYOLLA B	630799	122759	2000/08/10	21.6		10.5	0.95
DWD14701	MBALE	BUNGOKHO	NAMANYONYI	NKOMA	KINYOLI A	KINYOLE A	631639	123062	2000/04/10	42.6	21.6	4.76	1.8
dwd19079	MBALE	BUNGOKHO	NAMANYONYI	NAMAGUMBA	NAMENGO	Namengo	633580	128120	2004/02/10	63.5	30	6.67	0.3
DWD20330	MBALE	BUNGOKHO	NAMANYONYI	NKOMA	KANIKWA	KANIKWA	631608	122226	2005/06/19	62.3	23.3	6.67	1.8
WDD14601	MBALE	BUNGOKHO	NAMANYONYI	NKOMA	KINYOLI B	KINYOLLA B	630799	122759	2000/08/10	21.6		8.28	0.95
WDD14924	MBALE	BUNGOKHO	NAMANYONYI	AISA	MIBKO	MIBKO	635568	123036	2001/02/24	45.48		5.59	1.45
WDD14987	MBALE	BUNGOKHO	NAMANYONYI	NKOMA	NANSU	NAMANYONYI P/S	633575	123091	2001/05/21	64.5		8.84	0.8
DWD14592	MBALE	BUNGOKHO	NAMBALE	BUKASAKYA	NAKITOKOLO	NAKITOKOLO	629872	115814	2000/07/24	60.6		7.52	2.5
WDD12252	MBALE	BUNGOKHO	NAMBALE	ZABANYANYA	MUSOTO	MUSOTO	628818	117287	1998/09/24	58.1		5.26	2.7
WDD12831	MBALE	BUNGOKHO	NAMBALE	ZABANYANYA	MASANDA	MASANDA	627515	117744	1999/06/11	33.95		9.57	1.999
CD2103	MBALE	BUNGOKHO	WANALE	BUBETSYE	BUBIRABI	BUBIRABI	631660	114230	1958/08/05	67.7	18.6	6.4	5.4
CD2112	MBALE	BUNGOKHO	BUDUDA	BUSHINYEKWA	BUWALULA	BUDUDA RC SCHOOL	631660	112390	1958/08/30	85.4	23.8	10.9	2.4
GS1057	MBALE	MANIYA	BUDUDA	BUSHINYEKWA	BUDUDA RC SCHOOL	BUDUDA RC SCHOOL	648360	112400	1970/02/09	57	20.4	28.4	1.7
GS1364	MBALE	MANIYA	BUKIGAI	BUNAMUBI	BUDUDA	BUDUDA	648360	112400	1971/02/13	62.5	45.9	19.8	2.5
WDD11851	MBALE	MANIYA	BUKIGAI	BUNAMUBI	BUMULIME	BUMULIME	652374	112451	1998/04/18	10.4		3.8	0.6
WDD2150	MBALE	MBALE MUNICIPALITY	NORTHERN BOROUGH	NKOMA	ISLAMIC UNIVERSITY	ISLAMIC UNIVERSITY	629810	121600	1957/11/22	60.8	36.8		1
WDD2151	MBALE	MBALE MUNICIPALITY	NORTHERN BOROUGH	NKOMA	ISLAMIC UNIVERSITY	ISLAMIC UNIVERSITY	629810	121600	1987/12/05	63	27		2.1
CD3065	MBALE	MOROTO	MOROTO	IRIRI	LORENDECORA	LWANKOLI	627960	105020	1963/03/04	98	11	4	0.8
dwd19518	MOROTO	MOROTO	MOROTO	IRIRI	LORENDECORA	NAWATOM	639031	243695	2004/08/01	80	23.99	26.67	0.472
DWD24837A	MOROTO	MOROTO	MOROTO	IRIRI	LORENDECORA	KOKIPURAT	632221	223890	2004/08/02	90.75	9	47.47	0.353
DWD24837B	MOROTO	MOROTO	MOROTO	IRIRI	LORENDECORA	LAMARATOIT	633314	238534	2007/11/23	108			
DWD24838	MOROTO	MOROTO	MOROTO	IRIRI	LORENDECORA	IRIRI	637033	233606	2008/02/14	54		22	6
DWD24839	MOROTO	MOROTO	MOROTO	IRIRI	LORENDECORA	LOMARATOIT	630997	239004	2008/02/08	102		50	2.5
DWD24840	MOROTO	MOROTO	MOROTO	IRIRI	LORENDECORA	NAMINIT	641867	219087	2008/04/05	42		15	9
DWD25946	MOROTO	MOROTO	MOROTO	IRIRI	LORENDECORA	KAPADAKOK	646761	219272	2008/04/04	60		15	6
DWD26896	MOROTO	MOROTO	MOROTO	IRIRI	LORENDECORA	IRIRI T/C	636448	234370	2007/11/29	51.5		4.33	1.5
LWF 99	MOROTO	MOROTO	MOROTO	IRIRI	LORENDECORA	KADIAT P/S	637241	234241	2008/04/28	76		29.7	1.017
dwd19502	MOROTO	MOROTO	MOROTO	IRIRI	LORENDECORA	LOLET	672350	261670	1989/02/10	84	21	41	2
dwd19508	MOROTO	MOROTO	MOROTO	IRIRI	LORENDECORA	LOKODOKODOT	662009	274337	2004/07/07	84.69		28.15	3
dwd19509	MOROTO	MOROTO	MOROTO	IRIRI	LORENDECORA	Nakilelet	649626	272013	2004/06/15	75.61	36	32.32	0.702
DWD26577	MOROTO	MOROTO	MOROTO	IRIRI	LORENDECORA	Lokanjic	651691	271140	2004/06/18	102.7	27	33.95	0.493
CD 338	MOROTO	MOROTO	MOROTO	IRIRI	LORENDECORA	KAKADAMA	718723	204982	2008/06/11	86.82	27.6	17.83	1.85
DWD26578	MOROTO	MOROTO	MOROTO	IRIRI	LORENDECORA	NAOL	675637	259511	2008/06/11	77.66	12	28.2	2.6
DWD26579	MOROTO	MOROTO	MOROTO	IRIRI	LORENDECORA	LOPEI	611210	221080	1947/04/11	64.4	10.7	20	6.1
GS 1485	MOROTO	MOROTO	MOROTO	IRIRI	LORENDECORA	Kalesa	650104	277615	2004/06/20	60.7		11.77	2.178
dwd19510	MOROTO	MOROTO	MOROTO	IRIRI	LORENDECORA	LOTUTUWA	611210	221080	1971/10/19	70.4	19.2	22	10.4
dwd19505	MOROTO	MOROTO	MOROTO	IRIRI	LORENDECORA	Nakalele	668400	265947	2004/06/11	60.68	24	10.31	1.8
CD 1943	MOROTO	MOROTO	MOROTO	IRIRI	LORENDECORA	NATHINYONIT	638990	257950	1958/02/21	107	49	20	0.6
CD 2620	MOROTO	MOROTO	MOROTO	IRIRI	LORENDECORA	KOKERIS	655670	265340	1960/10/29	101.9	54	68.9	2.7
dwd17685	MOROTO	MOROTO	MOROTO	IRIRI	LORENDECORA	LAGOLEI	664829	261822	2003/03/23	78.4	24	23.99	10.11
dwd19506	MOROTO	MOROTO	MOROTO	IRIRI	LORENDECORA	Narokogete/Nashinyonit	662490	266588	2004/06/11	72.7	57	25.96	3
WDD0258	MOROTO	MOROTO	MOROTO	IRIRI	LORENDECORA	MORULINGA	663080	267190	1984/12/15	91	21	37	
CD 165	MOROTO	MOROTO	MOROTO	IRIRI	LORENDECORA	MORULINGA	655660	269020	1942/10/28	29.9	12.2	13.7	1.1
CD 2861	MOROTO	MOROTO	MOROTO	IRIRI	LORENDECORA	KAUTAKOU	670480	276410	1962/02/20	188.5	8.8	23	8.6
CD 484	MOROTO	MOROTO	MOROTO	IRIRI	LORENDECORA	LOMERIMONG	655660	269020	1948/11/10	64.7	14	32.6	0.8
CD 941	MOROTO	MOROTO	MOROTO	IRIRI	LORENDECORA	KANGOLE CATTLE SCHEME CAMP	661220	272710	1953/04/15	122	17.4	32	2.8
DS 75	MOROTO	MOROTO	MOROTO	IRIRI	LORENDECORA	KANGOLE T.C	663070	272710	1934/12/12	33.6		12.2	3.8
DWD 7730	MOROTO	MOROTO	MOROTO	IRIRI	LORENDECORA	KANGOLE GIRLS S.S	661220	272710	1994/09/29	81	61	8	0.8
DWD 7731	MOROTO	MOROTO	MOROTO	IRIRI	LORENDECORA	KANGOLE GIRLS SSS	655660	269020	1994/09/30	93.2	8		0.2
dwd17688	MOROTO	MOROTO	MOROTO	IRIRI	LORENDECORA	Nawaikoro	663103	272442	2003/02/24	73.7	36	26.29	4.5
dwd19504	MOROTO	MOROTO	MOROTO	IRIRI	LORENDECORA	Lopida	664412	269811	2004/06/09	45.6		15.94	6.368
KDF 49	MOROTO	MOROTO	MOROTO	IRIRI	LORENDECORA	KANGOLE TRADING C.	611210	221080	1999/06/05			4	
LWF 209	MOROTO	MOROTO	MOROTO	IRIRI	LORENDECORA	KANGOLE GIRLS PRI. SCHOOL	661220	272710	1992/02/26	67	7	23	2.8
LWF 6945	MOROTO	MOROTO	MOROTO	IRIRI	LORENDECORA	KANGOLE BOYS TEACHERS QUARTER	661220	272710	1994/02/03	93.2	9		1.6
WDD 5076	MOROTO	MOROTO	MOROTO	IRIRI	LORENDECORA	KANGOLE G.P.SCHOOL	661310	267680	1992/02/26	67	7	23	2.8
DWD24821B	MOROTO	MOROTO	MOROTO	IRIRI	LORENDECORA	PUPU	681162	286613	2007/11/12	54	54	9	2.5

SourceID	District	County	Subcounty	Parish	Village	Source Name	UTM-X (m)	UTM-Y (m)	Date of Construction	Total Drilled Depth (m)	Depth To Bedrock (m)	Static Water Level (m)	Yield (m ³ /h)
LWF 6222	MOROTO	KADAM (CHEKWID)	KAKOMONGOLE	KUYAM	ARECHEK	ARECHEK	648260	256120	1993/03/31	53.5	15		1.3
CD 3488	MOROTO	KADAM (CHEKWID)	MORUITA	MORUITA	MORUITA	MORUITA VETERINARY	694660	208250	1965/05/21	183	12.2	11.3	3.7
LWF 6219	MOROTO	KADAM (CHEKWID)	NAKAPIRIPIT TOWN COUNCIL	LOBULILO/LOOMU	LOBULILO	LOBURIO	676100	221130	1993/03/19	16.9	6		7
WDD 6228	MOROTO	KADAM (CHEKWID)	NAKAPIRIPIT TOWN COUNCIL	LOBULILO/LOOMU	LOBULILO	NAKAPIRIPIT TOWN	676100	221130	1993/06/21	17		5	4
CD 233	MOROTO	MATHENIKO	NADUNGET	NADUNGET	NADUNGET	NADUNGET	676040	278260	1947/08/02	64.1	13.1	39.7	0.6
dwd19514	MOROTO	MATHENIKO	NADUNGET	NADUNGET	Nakertamat	Lokertamat	671586	285714	2004/07/03	93.7	6		0.558
DW22-3683	MOROTO	MATHENIKO	RUPA	MAKWAS	NATEDDOI	NATEDDOI	678068	285499	2006/11/10	72		12.6	2
DW22-3684	MOROTO	MATHENIKO	RUPA	MOGOTH	NAKWAPIA	NAKWAPIA	677067	288021	2006/11/13	42		11.68	2.5
DW22-4824	MOROTO	MATHENIKO	RUPA	RUPA	LOKORETE	LOKORETE	684892	284744	2007/11/15	45		15	3
DW22-5945	MOROTO	MATHENIKO	RUPA	RUPA	MOROTO ARMY BARACKS	MOROTO ARMY BARACKS	648066	285189	2007/07/30	81.3	9.3	31	0.46
DW22-6895	MOROTO	MATHENIKO	RUPA	KALOI	MOROTO KDA P/S	MOROTO KDA P/S	683479	280522	2008/04/17	91		35.6	0.4
DW22-4832	MOROTO	MUNICIPALITY	NORTH DIVISION	BOMA NORTH	MOROTO HIGH SCHOOL	MOROTO HIGH SCHOOL	686603.3	280473	2008/02/20	96		38.53	0.551
DW22-4834	MOROTO	MUNICIPALITY	NORTH DIVISION	BANZAAR AREA	BAZZAR	BAZZAR	683845	280454	2008/03/14	72		25	0.981
DW22-4843	MOROTO	MUNICIPALITY	NORTH DIVISION	MUNICIPALITY	NAKAPELIMEN	NAKAPELIME	685048	279565	2008/04/16	60		10.1	2.4
DW22-4833	MOROTO	MUNICIPALITY	SOUTH DIVISION	SOUTH DIVISION	MOPSA	MOPSA	682967	279659	2008/03/11	66		30	0.964
DW22-4835	MOROTO	MUNICIPALITY	SOUTH DIVISION	CAMPWAHILI CHINI	MATHENIKO MOSQUE	MATHENIKO MOSQUE	683985	279507	2008/03/19	84		27	4.5
CD 2320	MOROTO	PIAN	LORACHAT	NAKURI	NAKURI	NAKURI	670550	215600	1959/07/20	86.6	18.9	27.8	5
CD 3128	MOROTO	PIAN	LORACHAT	LORACHAT	LORACHAT	LORACHAT	679810	219290	1963/07/14	152.5	8.5	18.3	0.5
LWF 119	MOROTO	PIAN	LORACHAT	NATRARE	NATRARE	NATRARE	679820	217450	1989/12/01	57	9	7.7	4
UN 4025	MOROTO	PIAN	LORACHAT	LORACHAT	LOLACHAT RIVER NO.2	LOLACHAT RIVER NO.2	674260	213760	1967/08/20	45.8	32	6.3	1.1
CD 3191	MOROTO	PIAN	LORENGEDWAT	NAWIN	NAWIN	NABWIN AGRIC	676060	263520	1964/01/23	213.5	7	32.3	3.3
CD 394	MOROTO	PIAN	LORENGEDWAT	NAWIN	NARITHAI	NARITHAI	677930	250620	1948/01/03	64.1	14.6	3.7	2.5
CD 4117	MOROTO	PIAN	LORENGEDWAT	NAWIN	NAWIN	NABWIN FARM NO.2	676060	263520	1968/06/27	152.5	14.6	27.5	1.3
GS 1942	MOROTO	PIAN	LORENGEDWAT	NAWIN	NAWIN	NABWIN FARM	676060	263560	1975/07/04	91.5	15.2	27.5	4.3
CD 3155	MOROTO	PIAN	NABILATUK	KOTHIKE	KOTHIKE	KOTHIKE	674240	232190	1963/08/28	96.4	7.6	22.3	2.6
CD 3676	MOROTO	PIAN	NABILATUK	METURAN	METURAN	METURAN	698340	234060	1966/04/04	128.4	23.2	9.2	5.5
CD 406	MOROTO	PIAN	NABILATUK	MORUANGIBUIN	NABILATUK	NABILATUK D.C.S RESID	674240	226660	1948/05/08	61		36.3	1.4
CD 652	MOROTO	PIAN	NABILATUK	KALAPATA	KALAPATA	KALAPATA NO.2	674260	206390	1950/05/20	82.5		1.5	3.3
CD 1494	MOROTO	UPE	AMUDAT	LOBURIN	ALAKAS	ALAKAS	720630	202740	1956/02/09	83.6	20.7	19.8	1.2
CD 2654	MOROTO	UPE	AMUDAT	AMUDAT T.C	AMUDAT HOSPITAL	AMUDAT HOSPITAL	716900	217480	1960/12/02	167.8	12.8	24.1	1.6
CD 267	MOROTO	UPE	AMUDAT	AMUDAT	AMUDAT TOWN	AMUDAT TOWN	716900	217580	1945/10/17	38.1	8.5	8	4.5
CD 3398	MOROTO	UPE	AMUDAT	AMUDAT	AMUDAT CATHOLIC MISSION	AMUDAT	715060	206420	1964/10/13	132	18.9	33.2	1.18
GS 1714	MOROTO	UPE	AMUDAT	AMUDAT	AMUDAT	AMUDAT	715050	215640	1973/03/26	77.2	4.9	23.8	1.1
GS 1716	MOROTO	UPE	AMUDAT	AMUDAT	AMUDAT	AMUDAT	716920	206420	1974/06/20	152.5	2.1	34.2	1.1
KDP 13	MOROTO	UPE	AMUDAT	AMUDAT	AMUDAT	AMUDAT HOSPITAL	715050	217480	1984/06/19	51	24	19	2.7
GS 1941	MOROTO	UPE	KARITA	LOKALES	LOKALES	LOKALE S.T.C	700270	162180	1975/04/08	109.8	18.3	36.6	0.3
CD 2575	MOROTO	UPE	LOROO	LOROO	NAKUMOSING	NAKUMOSING	703890	239590	1960/09/05	75	10.1	14.3	1.8
CD 504	MOROTO	BUSIRO	KAKIRI	KOPWAT	KOPWAT	KOPWAT	540304	211728	1949/03/09	125.1	21	55.2	
CD2183	MPIGI	BUSIRO	KAKIRI	SENTEMA	SENTEMA	SENTEMA	435090	42370	1959/01/12	141.83	50.6	28.98	
DS510	MPIGI	BUSIRO	KAKIRI	KIKANDWA	KIKANDWA	KIKANDWA	427670	49740	1947/10/29	31.42	22.9	10.68	0.91
DS564	MPIGI	BUSIRO	KAKIRI	SENTEMA	SENTEMA	SENTEMA	435090	42370	1951/06/15	42.09	33		
DS566	MPIGI	BUSIRO	KAKIRI	NADDANGIRA	NADDANGIRA	NADDANGIRA	431380	46060	1951/06/12	50.94	31.5	19.23	0.999
GS 1586	MPIGI	BUSIRO	KAKIRI	KAKIRI T.C.A	KAKIRI T.C.A	KAKIRI T.C.A	431380	46060	1972/12/02	67.1		20.7	0.95
GS 1033	MPIGI	BUSIRO	KAKIRI	KAKOGE	KAKOGE	KAKOGE	435090	44210	1969/04/03	60.39	48	41.78	0.409
GS 1100	MPIGI	BUSIRO	KAKIRI	LUWINGA	NAKAWUKA	NAKAWUKA	433240	44210	1969/06/10	33.55	23.49	21.55	2.45
WDD 4275	MPIGI	BUSIRO	KAKIRI	KAKIRI	KAKIRI S.O.S	KAKIRI S.O.S	431380	46060	1990/03/08	69.69	57.5	27.3	2
WDD6474	MPIGI	BUSIRO	KAKIRI	SENTEMA FARM	SENTEMA FARM	SENTEMA FARM	435090	40530	1993/04/14	51	36	1.8	
CD2389	MPIGI	BUSIRO	KASANJE	BUYEGE	BUYEGE	ROMAN CATHOLIC MISN.	431380	16580	1959/12/15	122	48.85	25.62	0.091
DS570	MPIGI	BUSIRO	JUNGO	JUNGO	JUNGO	JUNGO MISSION	436040	18420	1951/09/24	72.6	34.5	18.61	0.999
GS1274	MPIGI	BUSIRO	KASANJE	KASANJE	KASANJE	KASANJE	433230	15480	1970/07/07	81.74	36.6	25.32	0.053
WDD6477	MPIGI	BUSIRO	KASANJE	BUSSI	GOMBE	ST AUGUSTINE COLLEGE	444360	42370	1993/04/27	75	30		
CD 1707	MPIGI	BUSIRO	KATABI	KISUBI	KAKINDU	KAKINDU	561200	14740	1957/10/11	126.58	42	24.4	0.726
CD 2275	MPIGI	BUSIRO	KATABI	NALUGALA	NALUGALA	NALUGALA	448070	11050	1959/05/31	97	51.85	37.36	1.035
CD 2305	MPIGI	BUSIRO	KATABI	NKUMBA	NKUMBA	NKUMBA	444360	9210	1959/08/11	149.4	28.98	106.75	0.136
CD 2354	MPIGI	BUSIRO	KATABI	NKUMBA	NKUMBA	BUGANDA GOVT.SCHOOL	444360	9210	1959/10/02	137.2	50.33	91.5	0.091
DCL 1374	MPIGI	BUSIRO	KATABI	KITALA	KITALA ORPHANAGE SCHOOL	KITALA ORPHANAGE SCHOOL	447085	11727	2000/07/07	80.02		20.35	
GS 1952	MPIGI	BUSIRO	KATABI	NKUMBA	BAITA-ABABIRI	BAITA-ABABIRI	444620	11050	1975/09/23	52.77	39.65	19.22	0.073
GS 2094	MPIGI	BUSIRO	KATABI	KISUBI	KISUBI	KISUBI	446220	12900	1980/03/26	91.5	52.16	15.56	2.72
WDD 3387	MPIGI	BUSIRO	KATABI	KISUBI	GOGONYA	GOGONYA	449930	14740	1989/11/23	51		33	0.4

SourceID	District	County	Subcounty	Parish	Village	Source Name	UTM-X (m)	UTM-Y (m)	Date of Construction	Total Drilled Depth (m)	Depth To Bedrock (m)	Static Water Level (m)	Yield (m ³ /h)
CD2037	MPIGI	BUSIRO	KIZIBA (MASULITA)	KYENGEZA	KASUDDIE	KASUDDIE	422110	57110	1958/06/21	95.77	44.84	10.68	0.92
CD2054	MPIGI	BUSIRO	KIZIBA (MASULITA)	BBIKKA		KIROLO	436950	60790	1958/06/14	50.33	16.17	14.95	3.07
DS374	MPIGI	BUSIRO	KIZIBA (MASULITA)	MASULITA	KIZIBA	MASULITA	429530	57110	1954/08/10	24.4	15.25	15.25	4.09
DWD13019	MPIGI	BUSIRO	KIZIBA (MASULITA)	KYENGEZA	KYENGEZA	KYENGEZA A	423736	55009	1999/05/05	30	21	15.74	0.72
DWD13020	MPIGI	BUSIRO	KIZIBA (MASULITA)	KYENGEZA	KYENGEZA	KYENGEZA B	424598	54970	1999/05/07	48	18	15.35	0.72
DWD13021	MPIGI	BUSIRO	KIZIBA (MASULITA)	LWEMWEDDE	WABIYINJA	WABIYINJA A	434414	61844	1999/05/31	35.5	12	16.94	1.5
DWD13022	MPIGI	BUSIRO	KIZIBA (MASULITA)	LWEMWEDDE	WABIYINJA	WABIYINJA B	435034	60250	1999/06/05	45	12	18.4	2.25
DWD13023	MPIGI	BUSIRO	KIZIBA (MASULITA)	NAKIKUNGUBE	NAKIKUNGUBE	NAKIKUNGUBE PRI. SCHOOL	433125	55389	1999/05/12	39	14	9.52	1.8
DWD13024	MPIGI	BUSIRO	KIZIBA (MASULITA)	MASULITA	MASULITA A	MASULITA A	429108	56377	1999/05/13	40.5	15	18.31	0.72
GS1181	MPIGI	BUSIRO	KIZIBA (MASULITA)	MASULITA	KIZIBA	KIZIBA	429530	57110	1969/08/07	51.85	40.87	21.35	0.91
GS1587	MPIGI	BUSIRO	KIZIBA (MASULITA)	TTUMBALI	GAMBA	GAMBA	433240	57110	1973/02/08	64.05	42.7	13.73	1.89
GS374	MPIGI	BUSIRO	KIZIBA (MASULITA)	MASULITA	KIZIBA	KIZIBA	429530	57110	1945/01/31	21.96	15.25	16.29	4.09
WDD3382	MPIGI	BUSIRO	KIZIBA (MASULITA)	MASULITA	MASULITA	UWESO ORPHNAGE HOME	427670	57110	1989/10/07	66	48	35	0.5
WDD3664	MPIGI	BUSIRO	KIZIBA (MASULITA)	MASULITA	MASULITA	MASULITA S.S.SCHOOL	427670	57110	1990/07/04	54	42		1.5
WDD3665	MPIGI	BUSIRO	KIZIBA (MASULITA)	MASULITA	MASULITA	TECHNICAL COLLEGE	427670	57110	1990/07/06	36	24		1.2
WDD3666	MPIGI	BUSIRO	KIZIBA (MASULITA)	MASULITA	MASULITA	MASULITA P.SCHOOL	427670	57110	1990/07/17	54	43		2
WDD3667	MPIGI	BUSIRO	KIZIBA (MASULITA)	KATIKAMU	KATIKAMU	LIGHT COLLEGE	425820	55270	1990/07/18	42	33		2
WDD3668	MPIGI	BUSIRO	KIZIBA (MASULITA)	MASULITA	KIZIBA	KIZIBA PRIMARY SCH.	429530	57110	1990/07/30	60	48		2
CD1992	MPIGI	BUSIRO	NAMAYUMBA	KYANUNA	KYANVUMA	KYANVUMA	414690	60800	1958/04/08	136.95	42.09	2.14	0.93
CD2025	MPIGI	BUSIRO	NAMAYUMBA	KITAYITA	SEMPYA	SEMPYA	412840	53270	1958/05/08	133.29	40.57	14.64	0.645
DS530	MPIGI	BUSIRO	NAMAYUMBA	KYASA	KITAYITA	PRISON FARM NO.1	414690	47900	1948/10/05	54.9	12.2	4.88	2.04
DS531	MPIGI	BUSIRO	NAMAYUMBA	KYASA	KITAYITA	PRISON FARM NO.2	414690	47900	1949/03/09	107.4	23.18	3.66	0.59
DWD13025	MPIGI	BUSIRO	NAMAYUMBA	KYANUNA	KITULA	KITULA	414802	58306	1999/05/08	42	20	14.49	0.72
DWD13026	MPIGI	BUSIRO	NAMAYUMBA	KYANUNA	NAUGULU	NAUGULU	414140	58916	1999/05/31	51	27	16.86	0.708
DWD13027	MPIGI	BUSIRO	NAMAYUMBA	KYANUNA	KYANULUNA	KYANULUNA T/C	415715	58786	1999/04/25	58.5	30		
DWD13028	MPIGI	BUSIRO	NAMAYUMBA	KYANUNA	MIKKA	MIKKA	413211	61809	1999/05/08	42	17		
DWD13029	MPIGI	BUSIRO	NAMAYUMBA	LUGUZI	LUGUZI	NAMAYUMBA LUGUZI	418176	58776	1999/04/23	36	10		
DWD13030	MPIGI	BUSIRO	NAMAYUMBA	LUGUZI	BUDAALI	NAMAYUMBA BUDAALI	416201	57235	1999/05/15	35	24		
DWD13031	MPIGI	BUSIRO	NAMAYUMBA	LUTISI	LUTISI	BUSAKU LUTISI	420908	55517	1999/05/19	47	23	14.3	0.72
DWD13032	MPIGI	BUSIRO	NAMAYUMBA	LUTISI	BUSAKU	BUSAKU LWABENGA	420313	57424	1999/04/24	59	59	13.75	0.72
DWD13302	MPIGI	BUSIRO	NAMAYUMBA	KYAMPISI	MABANGA	MABANGA	415158	61190	2000/01/11	51			
DWD13303	MPIGI	BUSIRO	NAMAYUMBA	KYAMPISI	NZU	NZU	416500	62300	2000/03/05	62			
DWD13304	MPIGI	BUSIRO	NAMAYUMBA	LUGUZI	MALANGATA	MALANGATA	417274	55761	2000/02/28	75			
DWD13305	MPIGI	BUSIRO	NAMAYUMBA	KANZIRO	NGONDWE	NGONDWE	418215	55534	2000/01/11	51.5			
DWD13306	MPIGI	BUSIRO	NAMAYUMBA	KANZIRO	BUGIMBA	BUGIMBA	418248	53877	2000/01/12	59		25.16	0.8
DWD13307	MPIGI	BUSIRO	NAMAYUMBA	BUKONDO	MUSAALE BUKONDO	MUSAALE BUKONDO A	421955	53958	2000/01/11	34			
DWD13308	MPIGI	BUSIRO	NAMAYUMBA	BUKONDO	MUSAALE BUKONDO	MUSAALE BUKONDO B	421919	51838	2000/01/15	70		30.8	0.76
DWD13309	MPIGI	BUSIRO	NAMAYUMBA	KYASA	BUSO	BUSO	415987	50141	2000/03/05	71			
DWD13310	MPIGI	BUSIRO	NAMAYUMBA	KYASA	KYASA	KYASA A	417166	49661	2000/01/21	53.5			
DWD13311	MPIGI	BUSIRO	NAMAYUMBA	KYASA	KYASA	KYASA B	417929	50659	2000/01/12	64			
DWD13312	MPIGI	BUSIRO	NAMAYUMBA	BENBE	BIGO-MPANGA	BIGO-MPANGA	420247	45869	2000/01/12	44			
DWD13313	MPIGI	BUSIRO	NAMAYUMBA	BENBE	KIBUJO	KIBUJO	420767	49161	2000/01/12	60			
DWD13314	MPIGI	BUSIRO	NAMAYUMBA	KITAYITA	BUWEMBO	BUWEMBO	413654	53131	2000/02/28	104		26.6	0.72
GS1583	MPIGI	BUSIRO	NSANGI (MUKONO)	MAYA	MAYA	MAYA SCHOOL	438800	27633	1972/09/07	137.3	52.8	29	0.41
GS1273	MPIGI	BUSIRO	NSANGI (MUKONO)	NABBINGO	NABBINGO	NABBINGO	442510	33160	1970/06/19	133.6	43.92	58.26	0.341
GS2013	MPIGI	BUSIRO	NSANGI (MUKONO)	NSANGI	NSANGI	NABBINGO	438800	31320	1976/02/06	122	91.5	22.88	0.545
WDD0477	MPIGI	BUSIRO	NSANGI (MUKONO)	BUDDO	BUDDO	KINGS COLLEGE BUDDO	442540	228440	1986/09/24	36.12	18.3	39.65	8.17
WDD2156	MPIGI	BUSIRO	NSANGI (MUKONO)	NABBINGO	NABBINGO	BUDDO	442510	27630	1986/07/27	55.21	48.19	34.77	2.72
WDD2157	MPIGI	BUSIRO	NSANGI (MUKONO)	NABBINGO	NABBINGO	TRINITY COLLEGE	442510	33160	1988/02/14	126	25.5	6	1
WDD2158	MPIGI	BUSIRO	NSANGI (MUKONO)	NABBINGO	NABBINGO	TRINITY COLLEGE	442510	33160	1988/03/16	84	84	9	1.5
WDD2159	MPIGI	BUSIRO	NSANGI (MUKONO)	KISOZI	KISOZI	TRINITY COLLEGE	442510	27630	1988/04/27	114	18		
WDD2292	MPIGI	BUSIRO	NSANGI (MUKONO)	KISOZI	KISOZI	KISOZI RANGHERS	442510	27630	1988/04/17	78	24		0.25
WDD2293	MPIGI	BUSIRO	NSANGI (MUKONO)	KISOZI	KISOZI	KISOZI RANGHERS	442510	27630	1988/04/23	96	42	1.8	
WDD2294	MPIGI	BUSIRO	NSANGI (MUKONO)	KISOZI	KISOZI	KISOZI RANGHERS	442510	27630	1988/04/13	81	18	30.3	0.3
CD2209	MPIGI	BUSIRO	SSISA	KITENDE	KITENDE	KITENDE N.A.C	448070	22110	1959/03/11	152.5	29.89		
CD2252	MPIGI	BUSIRO	SSISA	KITENDE	KITENDE	KITENDE NO. 2	448070	22110	1959/04/24	104.3	34.8	38.13	0.0162
WDD5191	MPIGI	BUSIRO	SSISA	KITENDE	KITENDE	ST PAUL KAJANSI P.S	448070	22950	1991/09/27	51	39	21	1.8
WDD5192	MPIGI	BUSIRO	SSISA	KITENDE	KITENDE	KAWOTTO	448070	22950	1991/10/01	57	36	27	1.2
WDD5243	MPIGI	BUSIRO	SSISA	NAKAWUKA	MPUMUDE	MPUMUDE H.CENTRE	438800	22110	1991/12/08	60	30	24	1.2
WDD5823	MPIGI	BUSIRO	NAKAWUKA	NAKAWUKA	NAKAWUKA	NAKAWUKA	433240	60.6	1999/06/05	60.6	44.210	36	
CD1662	MPIGI	BUSIRO	WAKISO	NAMUSERA	BULABAKULU	NAKAWUKA DISPENSARY	442510	46060	1956/10/18	89.98	52.46	22.88	0.726
CD1663	MPIGI	BUSIRO	WAKISO	LUKWANGA	LUKWANGA	LUKWANGA	436940	40530	1956/10/24	138.17	50.63	25.62	0.636

SourceID	District	County	Subcounty	Parish	Village	Source Name	UTM-X (m)	UTM-Y (m)	Date of Construction	Total Drilled Depth (m)	Depth To Bedrock (m)	Static Water Level (m)	Yield (m ³ /h)
CD2110	MPIGI	BUSIRO	WAKISO	BUKASA	GOMBE	GOMBE NO.2	444360	42370	1958/10/24	152.5	152.5	11.6	0.64
DW45	MPIGI	BUSIRO	WAKISO	NALUVULE	NALUVULE	NALUVULE	444360	42370	1946/08/16	38.13	17.39	17.39	1.135
DWD13033	MPIGI	BUSIRO	WAKISO	KASENGJEJE	KASENGJEJE	KASENGJEJE CENTRAL	444105	47769	1999/04/18	52	52	14.14	0.72
DWD13034	MPIGI	BUSIRO	WAKISO	KASENGJEJE	KASENGJEJE	KASENGJEJE	443906	46880	1999/04/22	54	54	22.64	0.72
DWD13035	MPIGI	BUSIRO	WAKISO	KASENGJEJE	KASENGJEJE	KAMANVA	444553	45865	1999/04/24	57	57	28.45	0.72
DWD13036	MPIGI	BUSIRO	WAKISO	MENDE	MENDE CENTRAL	KABABI- BULONDO	436778	50448	1999/05/05	50	50	25.15	0.72
DWD13037	MPIGI	BUSIRO	WAKISO	MENDE	MENDE CENTRAL	EDDVALIRO	438889	52757	1999/04/28	64	64	25.11	1.8
DWD13038	MPIGI	BUSIRO	WAKISO	MENDE	MENDE CENTRAL	KALEMA S.S SCHOOL	439700	51629	1999/04/22	61	7.5	28.28	1.8
DWD13039	MPIGI	BUSIRO	WAKISO	BUKASA	BUKASA T/C	BUYERA - GAVAZA	440917	40394	1999/04/30	51	20	23.13	0.72
DWD13040	MPIGI	BUSIRO	WAKISO	BUKASA T/C	BUKASA T/C	GOMBE	443815	43162	1999/04/29	50.5	10	17.39	0.72
DWD15305A	MPIGI	BUSIRO	WAKISO	NAMUSERA	BULABAKULU	KYERANDO	440400	47300	2001/02/03	88	88	29.4	0.49
GS1257	MPIGI	BUSIRO	WAKISO	KYERANDO	KYERANDO	KYERANDO	446220	38690	1969/07/24	131.15	50.94	35.69	1.09
GS2018	MPIGI	BUSIRO	WAKISO	BUKASA	BUKASA	BUKASA PRIMARY SCH.	440650	38694	1970/07/01	82.33	59.48	33.55	1.09
GS2019	MPIGI	BUSIRO	WAKISO	BUKASA	GOMBE	GOMBE	444360	42370	1977/10/22	97.6	36.6	12.2	6.13
GS2019	MPIGI	BUSIRO	WAKISO	KISIMBIRI	KAYUMBA	KAYUMBA	440650	44210	1978/03/14	91.5	54.9	9.15	4.9
WDD4622	MPIGI	BUSIRO	WAKISO	BUKASA	BUKASA	BUKASA	440650	40530	1990/10/16	60	60	36.80	2
WDD4623	MPIGI	BUSIRO	WAKISO	KYERANDO	TEMANGALO	TEMANGALO	440650	40530	1991/06/09	72	42	15	5
WDD5255	MPIGI	BUSIRO	WAKISO	KYERANDO	TEMANGALO	TEMANGALO CLINIC	440650	40530	1991/06/11	75	30	15	1.2
WDD5611	MPIGI	BUSIRO	WAKISO	BUKASA	BUKASA	KASERO (BULOBA)	440650	36840	1992/02/05	75	42	3.6	3.6
CD2295	MPIGI	BUSIRO	WAKISO	BUKASA	BUKASA	TMO-NAVETTEE.G.SAMA.	440650	36840	1992/04/25	48	45	30	0.6
CD2335	MPIGI	KYADONDO	GOMBE	MATUGGA	KATALEMWA	KATALEMWA ESTATE	453640	42370	1959/07/13	152.5	23.18	30.81	0.091
CD912	MPIGI	KYADONDO	GOMBE	MATUGGA	KATALEMWA	KATALEMWA NO.2	446220	49740	1959/08/16	79.91	3.66	30.81	2.18
GS 1584	MPIGI	KYADONDO	GOMBE	MWERERWE	KATALEMWA	KATALEMWA ESTATE	446220	49740	1952/10/20	76.25	25.32	1.09	1.09
GS 1620	MPIGI	KYADONDO	GOMBE	MWERERWE	SPRING VALLEY FARM	SPRING VALLEY FARM	453640	44210	1972/10/05	46.4	9.2	6.13	6.13
GS 1284	MPIGI	KYADONDO	GOMBE	MWERERWE	GOMBE	GOMBE PRK. SCHOOL	442510	57110	1973/07/16	82.4	26	19.2	0.82
GS1803	MPIGI	KYADONDO	GOMBE	MWERERWE	GOMBE	PRIMARY SCHOOL	440660	58950	1970/06/30	88.45	49.72	25.01	1.09
GS2101	MPIGI	KYADONDO	GOMBE	MATUGGA	GOMBE	GOMBE HOSPITAL	442510	57110	1973/11/03	152.5	57.97	21.35	1.5
WDD2158	MPIGI	KYADONDO	GOMBE	MATUGGA	MATUGGA	MATUGGA	448070	51580	1979/05/12	106.75	15.56	27.45	1.226
WDD2411	MPIGI	KYADONDO	GOMBE	MATUGGA	MATUGGA	HOME FOR DISABLED	446220	49740	1988/03/21	60	60	33	33
WDD2412	MPIGI	KYADONDO	GOMBE	MWERERWE	GOMBE	GOMBOLOLA HOOR.	442510	57110	1989/02/20	51.68	45	21	0.5
WDD2413	MPIGI	KYADONDO	GOMBE	MWERERWE	GOMBE	MWERERWE SCHOOL	440660	58950	1989/02/25	60.8	40	36.48	0.9
WDD2414	MPIGI	KYADONDO	GOMBE	MWERERWE	GOMBE	KTUNGWA TRADING.C.	442510	60790	1989/03/10	103.36	24.52	19.74	0.4
WDD2414	MPIGI	KYADONDO	GOMBE	JAGGALA	JAGGALA	JAGGALA	438800	57110	1989/03/17	79.08	40	25.5	0.4
WDD5195	MPIGI	KYADONDO	GOMBE	BULUMBA	SENGA	GOMBE MIXED FARM	442510	57110	1991/10/28	48	40	27	1
CD437	MPIGI	KYADONDO	KIRA	KIRA	SENGA	KIRA N.A.C. SCHOOL	445220	58950	1993/11/04	67	36	10.37	1.82
CD433	MPIGI	KYADONDO	KIRA	KIMWANYI	KIMWANYI	KIMWANYI	459200	49740	1946/07/06	25.01	20.44	10.37	1.82
CD456A	MPIGI	KYADONDO	KIRA	KYALIWAJALA	NAMUGONGO	NAMUGONGO	462910	42370	1946/06/22	34.16	30.3	9.15	9.15
DS440	MPIGI	KYADONDO	KIRA	KYALIWAJALA	NAMUGONGO	NAMUGONGO	462910	42370	1946/11/27	18.3	11.29	7.83	0.681
GS1445	MPIGI	KYADONDO	KIRA	BWEYOGHERE	BWEYOGHERE	BWEYOGHERE	462910	44210	1946/07/27	17.7	8.54	4.58	0.454
WDD2869	MPIGI	KYADONDO	KIRA	BWEYOGHERE	BWEYOGHERE	BWEYOGHERE FARM	462910	40530	1971/10/30	45.75	37.21	18.3	1.82
WDD2870	MPIGI	KYADONDO	KIRA	BWEYOGHERE	BWEYOGHERE	RETREAT CENTRE	462910	40530	1989/12/19	42.7	32	15	1.5
WDD2871	MPIGI	KYADONDO	KIRA	KYALIWAJALA	NAMUGONGO	NAMUGONGO	461050	42370	1989/02/25	39	27	24.4	6.81
WDD2872	MPIGI	KYADONDO	KIRA	KYALIWAJALA	NAMUGONGO	BOARDING PRIMARY SCH	461050	42370	1989/03/24	36.6	42.370	14.5	4.5
WDD2873	MPIGI	KYADONDO	KIRA	KYALIWAJALA	NAMUGONGO	UGANDA MARTYRS S.SS	461050	42370	1989/09/16	36.5	36.5	10	2.2
WDD2860	MPIGI	KYADONDO	KIRA	KYALIWAJALA	NAMUGONGO	HEALTH CENTRE	461050	42370	1991/05/29	63	36	15	4.2
WDD3678	MPIGI	KYADONDO	KIRA	BWEYOGHERE	BWEYOGHERE	HEALTH CENTRE	462910	40530	1990/11/01	45	24	20.98	4
WDD4283	MPIGI	KYADONDO	KIRA	KYALIWAJALA	NAMUGONGO	NAMUGONGO SHRINE	461050	42370	1991/05/11	60.6	34.8	20.98	4
WDD4878	MPIGI	KYADONDO	KIRA	KYALIWAJALA	KYALIWAJALA	KYALIWAJALA	461050	42370	1991/07/28	66	66	33	33
WDD5927	MPIGI	KYADONDO	KIRA	KYALIWAJALA	KYALIWAJALA	MUSLEM PRIMARY SCH	461050	42370	1993/03/22	43	40	2.5	2.5
WDD6013	MPIGI	KYADONDO	KIRA	BWEYOGHERE	BWEYOGHERE	BWEYOGHERE PRIMARY SCHOOL	462910	40530	1992/11/07	60	60	27	1.1
CD3110	MPIGI	KYADONDO	KYAMBOGO	KIKOKO	NAMULONGE	NAMULONGE COTTON STN	457350	58950	1963/05/30	146.4	20.66	6.71	11.804
DS561	MPIGI	KYADONDO	KYAMBOGO	KYAMBOGO	KYAMBOGO	KYAMBOGO	455640	46060	1951/03/13	39	39	5	7.35
DS588	MPIGI	KYADONDO	KYAMBOGO	KABUMBA	BUSO	BUSO	455490	58950	1952/03/21	35.53	29.28	22.88	2.25
DS589	MPIGI	KYADONDO	KYAMBOGO	MAGIGYE	MAGIGYE	MAGIGYE	455490	55270	1952/04/09	32.94	23.49	23.49	1.84
DS593	MPIGI	KYADONDO	KYAMBOGO	MAGIGYE	MAGIGYE	MAGIGYE	455490	55270	1952/06/12	34.77	28.06	18	1.84
DWD12988	MPIGI	KYADONDO	KYAMBOGO	WAMIRONGO	WAMIRONGO - LUWUNGA	WAMIRONGO P/S	455213	63071	1999/03/25	48	19	15.8	0.72
DWD12989	MPIGI	KYADONDO	KYAMBOGO	WAMIRONGO	WAMIRONGO	WAMIRONGO	453645	63152	1999/05/05	67	27.5	24.29	0.96
DWD12990	MPIGI	KYADONDO	KYAMBOGO	BUSUKUMA	BUSUKUMA	BUSUKUMA	45075	56009	1999/04/11	50	7.5	13.26	0.72
DWD12991	MPIGI	KYADONDO	KYAMBOGO	KIKOKO	KASAMBAYA	KASAMBAYA	457718	56694	1999/04/02	80	50	26.27	0.72
DWD12992	MPIGI	KYADONDO	KYAMBOGO	KIKOKO	KASAMBAYA	KASAMBAYA NALUMULI	460784	56166	1999/04/16	60.5	38	12.05	0.72
DWD12993	MPIGI	KYADONDO	KYAMBOGO	KIKOKO	KIKOKO	KIKOKO	461683	56946	1999/03/18	64	64	13.05	0.72
DWD12994	MPIGI	KYADONDO	KYAMBOGO	BUSUKUMA	SETA	SETA	456173	57412	1999/04/24	32	21	21	21
DWD12995	MPIGI	KYADONDO	KYAMBOGO	MAGIGYE	KIUDDE	BUWAGA	453014	55299	1999/04/13	40	40	27	27
DWD12996	MPIGI	KYADONDO	KYAMBOGO	MAGIGYE	KIUDDE	NABITTI	453530	55579	1999/04/01	47	15.5	22.47	1.8
DWD12997	MPIGI	KYADONDO	KYAMBOGO	MAGIGYE	MAGIGYE	MAGIGYE	457010	54438	1999/04/10	32	54.38	10.94	0.72
DWD12998	MPIGI	KYADONDO	KYAMBOGO	KIWENDA	KIWENDA	KIWENDA T/C	458367	60493	1999/05/05	43	13	11.91	0.72
DWD12999	MPIGI	KYADONDO	KYAMBOGO	KIWENDA	KIWENDA	KAWENDA KASANA ROAD	459339	60494	1999/02/16	48	19	14.11	0.72

SourceID	District	County	Subcounty	Parish	Village	Source Name	UTM-X (m)	UTM-Y (m)	Date of Construction	Total Drilled Depth (m)	Depth To Bedrock (m)	Static Water Level (m)	Yield (m ³ /h)	
DWDI 3000	MPIGI	KYADONDO	KYAMBOGO	KIWENDA	KIWENDA	KIWENDA (Nzaillesi Rd)	456634	61302	1999/02/21	63	24.5	24.99	1.032	
DWDI 3001	MPIGI	KYADONDO	KYAMBOGO	KIWENDA	NABITALO	NABITALO	438667	60015	1999/03/13	45	13			
DWDI 3002	MPIGI	KYADONDO	KYAMBOGO	KIWENDA	NABITALO	NABITALO PRIMARY SCHOOL	458028	59615	1999/03/12	60	21	23.72	1.896	
DWDI 3003	MPIGI	KYADONDO	KYAMBOGO	LUGO	MENYU I (LUTETE)	LUTETE	452325	60136	1999/01/16	60	18	17.83	0.666	
DWDI 3004	MPIGI	KYADONDO	KYAMBOGO	LUGO	MENYU	LUTETE T/C	452397	61471	1999/02/09	52	12.5	13.03	1.5	
DWDI 3005	MPIGI	KYADONDO	KYAMBOGO	LUGO	MENYU	NEGULUMYE	450097	60984	1999/02/02	69	42	21.02	0.678	
DWDI 3006	MPIGI	KYADONDO	KYAMBOGO	LUGO	MENYU	KARONGE	451280	60731	1999/02/02	70	19			
DWDI 3007	MPIGI	KYADONDO	KYAMBOGO	LUGO	MENYU	NABINENE	451710	58941	1999/01/09	49	19	21.45	2.322	
DWDI 3008	MPIGI	KYADONDO	KYAMBOGO	LUGO	KISOZI (LUGO)	LUGO	451480	57458	1998/12/05	47	3	2.09	0.468	
DWDI 3009	MPIGI	KYADONDO	KYAMBOGO	LUGO	KASOZI (NAKAKOLOLO)	NAKAKOLOLO	451880	56101	1998/12/30	48	9.5	1998/12/30	2.16	
DWDI 3010	MPIGI	KYADONDO	KYAMBOGO	LUGO	KASOZI	BANDA	451611	59005	1999/02/09	72	58701	11.3	0.426	
DWDI 3011	MPIGI	KYADONDO	KYAMBOGO	LUGO	KASOZI	NALYA	452151	59005	1999/01/06	55	10	10.74	1.176	
DWDI 3012	MPIGI	KYADONDO	KYAMBOGO	LUGO	KASOZI	KASOZI T/C	453431	58430	1998/12/05	51	8.5	20.13	1.1022	
DWDI 3013	MPIGI	KYADONDO	KYAMBOGO	GULUDDIENE	MAIRYE	BULESA	463159	61626	1999/02/16	63	40	20.18	0.63	
DWDI 3014	MPIGI	KYADONDO	KYAMBOGO	GULUDDIENE	MAIRYE	MAIRYE MAIN	461498	60821	1999/03/12	60	8.5			
GSI 183	MPIGI	KYADONDO	KYAMBOGO	MAGIGYE	MAGIGYE	MAGIGYE FARM	455490	55270	1969/09/08	71.37	20.44	3.66	6.95	
GSI 444	MPIGI	KYADONDO	KYAMBOGO	KIKOKO	NKYESASA	NKYESASA	459200	57110	1971/09/25	152.5	32.03	9.46	1.82	
WDD2159	MPIGI	KYADONDO	KYAMBOGO	GULUDDIENE	NTINDA	HOUSING ESTATE	457350	38690	1958/03/31	48	18	6	2.5	
WDD2161	MPIGI	KYADONDO	KYAMBOGO	GULUDDIENE	NTINDA	NATIONAL H.EST.NTIND	457350	38690	1988/05/05	39	28		0.4	
WDD2917	MPIGI	KYADONDO	KYAMBOGO	LUGO	LUGO	LUGO PRIMARY SCHOOL	451780	57110	1989/03/07	45.45	30.3		0.2	
DSS62	MPIGI	KYADONDO	MAKINDYE	BUSABALA	GGANGU	GGANGU	458640	27630	1951/04/03	25.62	13.12	3.66	10.62	
GS 1582	MPIGI	KYADONDO	MAKINDYE	MASAJJA	MASAJJA	MASAJJA	453640	29480	1972/06/17	60	19.2	21.4	0.57	
GSI 101	MPIGI	KYADONDO	MAKINDYE	MASAJJA	MASAJJA	MASAJJA	453640	29480	1969/07/15	112.85	41.48	43.62		
WDD 3815	MPIGI	KYADONDO	MAKINDYE	KIMWANYISEGUKU	SEGUKU	SEGUKU	449930	25790	1990/09/28	48.8	42	21.5		
WDD 6706	MPIGI	KYADONDO	MAKINDYE	KIMWANYISEGUKU	SEGUKU	SEGUKU	449930	25790	1993/08/15	54	39	0.8		
WDD1994	MPIGI	KYADONDO	MAKINDYE	BUNAWAYA	LUBOWA	LUBOWA ESTATES	451780	27630	1987/11/17	84	18	24	3	
WDD3814	MPIGI	KYADONDO	MAKINDYE	BUNAWAYA	LUBOWA	KALANGALO	451780	27630	1990/08/26	90			2.5	
WDD4890	MPIGI	KYADONDO	MAKINDYE	MUTUNGO	LWEZA	TRAINING & CONF.C	449300	23950	1991/09/22	60	23950	27	15	3.5
WDD5806	MPIGI	KYADONDO	MAKINDYE	BUSABALA	KIBIRI	KIBIRI PRIMARY SCH.	457350	23950	1992/08/14	57	27		1.6	
WDD5816	MPIGI	KYADONDO	MAKINDYE	BUNAWAYA	NGOBE	NGOBE	449930	27630	1992/08/10	66				
WDD6478	MPIGI	KYADONDO	MAKINDYE	BUSABALA	KIRINDA	NADIA ORPHANS SCHOOL	455490	25950	1993/05/06	65	51			
CD214	MPIGI	KYADONDO	NABWERU	KAWANDA	KAWANDA	RESEARCH STATION	448070	46060	1944/03/31	52.16	33.86	17.39	11.65	
CD22	MPIGI	KYADONDO	NABWERU	KAWANDA	KAWANDA	KAWANDA AGRICULTURAL STATION	448070	46060	1939/12/22	82.66	51.55	38.43	2.58	
CD94	MPIGI	KYADONDO	NABWERU	KAWANDA	KAWANDA	KAWANDA	448070	46060	1941/05/29	79	74.73	35.69	2	
D 549	MPIGI	KYADONDO	NABWERU	KAWANDA	KAWANDA	KAWANDA	448070	46060	1950/02/25	52.8	50.02		1.498	
D8552	MPIGI	KYADONDO	NABWERU	KAWANDA	KAWANDA	KAWANDA SEED FARM	448070	46060	1930/05/23	44.53	46.06	15.25	3	
D8553	MPIGI	KYADONDO	NABWERU	NANSANA	NANSANA	NANSANA	446220	40530	1930/08/09	31.11	30.5	7.63	0.8	
D8556	MPIGI	KYADONDO	NABWERU	MAGANJO	KAWEMPE	TRADING CENTRE	449930	42370	1950/11/30	61.61	61.61	4.27	4.69	
WDD2922	MPIGI	KYADONDO	NABWERU	MAGANJO	KAWEMPE	ROKO CONSTRUCTION	451780	40530	1989/05/12	72.72	37		0.75	
WDD3656	MPIGI	KYADONDO	NABWERU	KAWANDA	KAWANDA CENTRAL	RESEARCH STATION	448070	46060	1991/04/25	63			4.5	
WDD3669	MPIGI	KYADONDO	NABWERU	MAGANJO	JINJA. KAROLI KAWEMPE	KAWEMPE POLICE YARD	451780	40530	1990/08/11	42	30		1.5	
WDD4629	MPIGI	KYADONDO	NABWERU	NABWERU	KAZO	LUGOBA	449930	40530	1991/08/14	111	39	33		
WDD5011	MPIGI	KYADONDO	NABWERU	MAGANJO	MAGANJO	SPANGAS HOME	414690	20270	1991/06/27	45.75	30.5	13.73		
WDD5012	MPIGI	KYADONDO	NABWERU	MAGANJO	TULA	KUMBAS HOME TULA	451780	44210	1991/07/17	25.93	20.74	14.64		
WDD5400	MPIGI	KYADONDO	NABWERU	NABWERU	KAZO	KAZO	449930	38690	1992/04/11	60	36	30	2	
WDD6545	MPIGI	KYADONDO	NABWERU	WAMALA	KISUMU	KISUMU FARM	448070	42370	1993/06/28	60	36		1	
WDD6546	MPIGI	KYADONDO	NABWERU	KAWANDA CENTRAL	KAWANDA CENTRAL	RESEARCH STATION	448070	46060	1993/07/08	66	51		1.5	
CD1162	MPIGI	KYADONDO	NANGABO	GAYAZA	KABANYOLO	KABANYOLO FARM	457350	51580	1954/10/16	148.2	31.11	11.6	0.563	
CD1214	MPIGI	KYADONDO	NANGABO	GAYAZA	KABANYOLO	KABANYOLO FARM	457350	51580	1954/11/11	36.6	14.64	0.92	7.19	
CD1233	MPIGI	KYADONDO	NANGABO	GAYAZA	KABANYOLO	KABANYOLO FARM	457350	51580	1954/12/09	38.43	17.69	2.75	9	
CD1329	MPIGI	KYADONDO	NANGABO	GAYAZA	GAYAZA	GIRLS HIGH SCHOOL	457350	49740	1955/07/28	79.3	32.94		7.17	
CD1371	MPIGI	KYADONDO	NANGABO	KITEEZI	NAMALERE	NAMALERE	449930	47900	1955/09/21	152.5	45.14	1.83	6.25	
CD1529	MPIGI	KYADONDO	NANGABO	KITEEZI	NAMALERE	NAMALERE ESTATE	449930	47900	1956/05/20	122	34.77	4.88	13.07	
CD4184	MPIGI	KYADONDO	NANGABO	GAYAZA	GAYAZA	GAYAZA HIGH SCHOOL	457350	49740	1969/07/09	113.46	39.35	6.71	6.54	
CD436	MPIGI	KYADONDO	NANGABO	WAMPWO	SE/TA	SE/TA	457350	46060	1946/06/29	27.76	16.78	3.66	1.362	
DS 557	MPIGI	KYADONDO	NANGABO	GAYAZA	GAYAZA	GIRLS SCHOOL CMS	457350	49740	1950/10/28	35.38	34.77			
DS429	MPIGI	KYADONDO	NANGABO	BULAMU	KASANGATI	KASANGATI	455490	49740	1946/06/05	61.92	51.85	35.08	0.68	
DS430	MPIGI	KYADONDO	NANGABO	BULAMU	KASANGATI	KASANGATI COUNTY HQS	455490	49740	1946/06/15	9.76	9.46	3.05		
DS431	MPIGI	KYADONDO	NANGABO	MASOOLI	WAMPWO	WAMPWO	455490	49740	1946/06/15	37.21	27.45	21.35	0.454	
DS559	MPIGI	KYADONDO	NANGABO	GAYAZA	GAYAZA	GIRLS CHURCH MISSION	457350	49740	1951/01/20	44.23	43.31	16.78	1.36	
DS560	MPIGI	KYADONDO	NANGABO	NANGABO	BAMBA	BAMBA	458640	47900	1951/02/03	43.62	40	13.42	6.81	
DS563	MPIGI	KYADONDO	NANGABO	KITEEZI	KITEEZI	KITEEZI	449930	46060	1951/04/26	27.6	18.91	1.53	2.72	
DS565	MPIGI	KYADONDO	NANGABO	MASOOLI	MASOOLI	MASOOLI	453640	47900	1951/06/09	45.5	34.47	29.28	4.086	
DS712	MPIGI	KYADONDO	NANGABO	GAYAZA	GAYAZA	GAYAZA	440650	40530	1957/02/05	65.27	33.55		2.29	
DS717	MPIGI	KYADONDO	NANGABO	WAMPWO	WAMPWO	WAMPWO	455490	47900	1957/02/23	58.56	54	21.35	0.64	
DS808	MPIGI	KYADONDO	NANGABO	BULAMU	KASANGATI	KASANGATI COUNTY HQS	455490	49740	1959/10/19	46.7	31.72	29.28	0.999	

SourceID	District	County	Subcounty	Parish	Village	Source Name	UTM-X (m)	UTM-Y (m)	Date of Construction	Total Drilled Depth (m)	Depth To Bedrock (m)	Static Water Level (m)	Yield (m3/h)
DWD 7408	MPIGI	KYADONDO	NANGABO	NANGABO	KITAGABWA	KITAGABWA	451780	47900	1994/08/18	90	48		
DWD 7409	MPIGI	KYADONDO	NANGABO	NANGABO	NANGABO	MPERERWE	453640	44210	1994/08/21	51	24		1
DWD 3015	MPIGI	KYADONDO	NANGABO	BULAMI	KASANGATI T/C	KASANGATI T/C	456142	47859	1999/03/11	59	24		
DWD 3016	MPIGI	KYADONDO	NANGABO	MASOOLI	KIWALIMU	KIWALIMU	455491	47676	1999/02/27	81.5	6	40.55	0.72
DWD 3017	MPIGI	KYADONDO	NANGABO	KABUBBU	MANYANGWA	MANYANGWA	458650	51409	1999/04/01	57	50	32.93	0.72
DWD 3018	MPIGI	KYADONDO	NANGABO	KABUBBU	NALYAMAGONJA	NALYAMAGONJA	458457	49347	1999/03/23	82	22	21.57	0.48
DWD 4317	MPIGI	KYADONDO	NANGABO	KITEZI	KITEZI	KITEZI	451604	45916	2000/10/02	66	66	3	3
GS 1449	MPIGI	KYADONDO	NANGABO	GAYAZA	KABANYOLO	KABANYOLO FARM	457350	51580	1972/04/27	54.9	42.7	1.53	5.45
GS 1450	MPIGI	KYADONDO	NANGABO	GAYAZA	KABANYOLO	KABANYOLO FARM	457350	51580	1972/06/15	122.6		7.3	3.68
GS 1585	MPIGI	KYADONDO	NANGABO	WAMPEWO	WAMPEWO	WAMPEWO SCHOOL	455490	47900	1972/11/20	76.3	19.2	36.6	2.27
GS 1032	MPIGI	KYADONDO	NANGABO	BULAMI	KASANGATI	KASANGATI PRISON	455490	49740	1969/02/28	147.9	50	15.25	0.409
GS 426	MPIGI	KYADONDO	NANGABO	GAYAZA	GAYAZA	GAYAZA	457350	49740	1946/05/29	42.09	36.6	16.78	1.82
WDD 3352	MPIGI	KYADONDO	NANGABO	GAYAZA	GAYAZA	LADY OF GOOD CONSEL	457350	49740	1990/01/13	66.66	37	24	3
WDD 3353	MPIGI	KYADONDO	NANGABO	GAYAZA	GAYAZA	LADY OF GOOD CONSEL	457350	49740	1990/01/17	100	21.3	24	0.5
WDD 4311	MPIGI	KYADONDO	NANGABO	GAYAZA	GAYAZA	GAYAZA C.O.U PRIMARY SCH.	457350	49740	1991/03/22	66	42	33	1
WDD 4540	MPIGI	KYADONDO	NANGABO	BULAMI	KASANGATI	KASANGATI DISPENSARY	455490	47900	1991/12/01	98.28	62.7		0.9
WDD 5193	MPIGI	KYADONDO	NANGABO	NANGABO	NANGABO	NAGABO SELFHELP PROJ	453640	49740	1991/10/19	57	39	27	1.8
WDD 5194	MPIGI	KYADONDO	NANGABO	NANGABO	NANGABO	SELF HELP PROIECT	453640	49740	1991/10/21	54	45	24	2
WDD 250	MPIGI	KYADONDO	NANGABO	BULAMI	KASANGATI	KITEGOMBA FARM	453640	49740	1992/02/23	75	30	12	1.8
WDD 392	MPIGI	KYADONDO	NANGABO	NANGABO	NANGABO	NANGABO (FOR MINISTER)	453640	49740	1992/03/02	57	39	33	3
WDD 393	MPIGI	KYADONDO	NANGABO	BULAMI	BULAMI	KIDE DAY & BOARDING	420250	40530	1992/03/07	75			
WDD 441	MPIGI	KYADONDO	NANGABO	BULAMI	BULAMI	KIDE PRIMARY SCH.	420250	40530	1993/03/31	55	49		
CD 1411	MUKONO	BBAALE	BBAALE	BBAALE	LUBANYI	LUBANYI	501850	36840	1955/11/11	129.9	51.9	22.9	1.02
CD 2493	MUKONO	BBAALE	BBAALE	NAKITOKOLO	NAKITOKOLO	NAKITOKOLO NO.2	487020	125260	1960/07/09	152.5	12.51	122	0.11
WDD 6131	MUKONO	BBAALE	BBAALE	MUGONGO	MUGONGO	MUGONGO WEST	480800	129700	1992/11/28	67	49	41.75	0.9
WDD 6132	MUKONO	BBAALE	BBAALE	MUGONGO	MUGONGO	MUGONGO 2	479800	130800	1992/12/03	73	58	36.4	1.76
WDD 6135	MUKONO	BBAALE	BBAALE	BBAALE	BBAALE WEST	BBAALE WEST	487300	121100	1993/01/29	79	27	9.67	0.73
WDD 6136	MUKONO	BBAALE	BBAALE	BBAALE	BAALE EAST	BAALE EAST	487400	121400	1993/02/02	45.75	24	14.69	2.41
WDD 6137	MUKONO	BBAALE	BBAALE	MISANGA	NSUBE	NSUBE	489300	124100	1993/02/03	76	30	37.2	0.7
WDD 6138	MUKONO	BBAALE	BBAALE	NAKITOKOLO	KYAMBWAMBALA	KYAMBWAMBALA	485000	123800	1993/02/05	91	40	43.89	1.94
WDD 6140	MUKONO	BBAALE	BBAALE	BBAALE	NAMIREMBE	NAMIREMBE	490200	121000	1993/02/15	94.55	45	35.57	0.61
WDD 6142	MUKONO	BBAALE	BBAALE	KAVULE	NAMATALA	NAMATALA	478500	118300	1993/02/26	70.15	28	7.18	2.45
WDD 6143	MUKONO	BBAALE	BBAALE	KAVULE	MULAYA A1	MULAYA A1	479200	117000	1993/02/26	85	28	15.6	0.82
WDD 6144	MUKONO	BBAALE	BBAALE	KAVULE	MULLIGA	MULLIGA	480500	118500	1993/03/02	70	26	23.6	0.83
WDD 6145	MUKONO	BBAALE	BBAALE	KOKOTERO	TANGOYE	TANGOYE	479400	121800	1993/03/04	55	41	12.99	2.34
WDD 6150	MUKONO	BBAALE	BBAALE	BBAALE	KANAMUGADO	KANAMUGADO	488400	122300	1993/03/25	82.45	23	21.57	1
CD 202	MUKONO	BBAALE	BBAALE	BBAALE	KASOKWE	KASOKWE	485170	136310	1943/06/05	71.9	50	37.2	0.32
WDD 4767	MUKONO	BBAALE	BBAALE	GALIRAYA	GALIRAYA	GALIRAYA	479600	149210	1944/07/08	47.9	15.6	31.1	0.64
WDD 4768	MUKONO	BBAALE	BBAALE	NAMALERE	KISUGA	KISUGA B	478270	151760	1992/07/09	64	33.5	42.33	1.03
WDD 4769	MUKONO	BBAALE	BBAALE	NAMALERE	KISUGA A	KISUGGA A	479700	152100	1992/07/14	80	30	29.3	
WDD 4770	MUKONO	BBAALE	BBAALE	NAMALERE	NAMALERE	NAMALERE	480600	152700	1992/07/20	60.8	23	25.71	0.94
WDD 5334	MUKONO	BBAALE	BBAALE	NAMALERE	BWEYALE	BWEYALE	476200	153200	1992/08/06	42	40	9.66	7.2
WDD 5335	MUKONO	BBAALE	BBAALE	GALIRAYA	KIDIBYA A	KIDIBYA A	488000	151300	1992/08/14	42	42	26.8	6.77
WDD 5340	MUKONO	BBAALE	BBAALE	GALIRAYA	KIRYOLA	KIRYOLA VILL	486800	140600	1992/09/30	64.1	55	38.4	0.5
WDD 5342	MUKONO	BBAALE	BBAALE	GWERO-NAMAYUGE	GWERO	GWERO ALTI	479483	135587	1992/10/01	58	27	12.62	2.54
WDD 5343	MUKONO	BBAALE	BBAALE	GWERO-NAMAYUGE	NABITYANKA	NABITYANKA	481283	135237	1992/10/02	70	48	43.93	0.61
WDD 5345	MUKONO	BBAALE	BBAALE	GWERO-NAMAYUGE	NAKATULI	NAKATULI	480133	132336	1992/10/06	67	46	26.54	2.3
WDD 5346	MUKONO	BBAALE	BBAALE	KIRASA	KIRASA	KIRASA ALTI	479000	141600	1992/10/16	55	38	26.1	1.44
WDD 5347	MUKONO	BBAALE	BBAALE	NAMALERE	KISUGGA	KISUGGA A-AI	479148	151800	1992/10/20	49	33	30.01	1.5
WDD 5348	MUKONO	BBAALE	BBAALE	GALIRAYA	BUSUNGIRE	BUSUNGIRE BI	477134	148109	1992/10/22	61	44	39	1.12
WDD 5350	MUKONO	BBAALE	BBAALE	GALIRAYA	BAIZO	BAIZO	487300	131100	1992/11/10	36.75	6	18.73	0.61
WDD 5351	MUKONO	BBAALE	BBAALE	GALIRAYA	BUSUNGIRE	BUSUNGIRE A	476700	148300	1992/08/19	63	42	15.57	0.94
WDD 5894	MUKONO	BBAALE	BBAALE	GWERO-NAMAYUGE	SOKOSO	SOKOSO	479100	138200	1992/09/01	73.8	67.7	26.67	0.61
WDD 6459	MUKONO	BBAALE	BBAALE	KAYONZA	KYAMUGONGO	KYAMUGONGO	486000	105100	1993/04/30	75	37	25.88	0.77
WDD 6460	MUKONO	BBAALE	BBAALE	KAYONZA	BUGOMA	BUGOMA	478053	109180	1993/05/10	21	21	9.19	7.29
WDD 6464	MUKONO	BBAALE	BBAALE	KAYONZA	WAMENGO	WAMENGO	480302	113030	1993/05/19	91	38	34.29	0.75
WDD 6465	MUKONO	BBAALE	BBAALE	KAYONZA	NSAMBYA	NSAMBYA	478479	112557	1993/05/25	30.6	30.6	13.03	0.76
WDD 6468	MUKONO	BBAALE	BBAALE	KANYWERO	KITWE	KITWE B	487406	105969	1993/06/04	76	36	36.95	0.79
WDD 6469	MUKONO	BBAALE	BBAALE	KANYWERO	KISEETA	KISEETA A	490658	108295	1993/06/07	67	24	34.35	5.9
WDD 6470	MUKONO	BBAALE	BBAALE	KAYONZA	KISEETA	KISEETA	490912	109720	1993/06/15	91	48	40.26	0.54
WDD 6590	MUKONO	BBAALE	BBAALE	KAYONZA	WABUNYONYI	WABUNYONYI	482689	95859	1993/10/21	42.55	25	16.49	1.04
WDD 6591	MUKONO	BBAALE	BBAALE	KAYONZA	LUKONDA 1	LUKONDA 1	481280	993742	1993/10/22	39.95	27	193.24	1.55
WDD 6592	MUKONO	BBAALE	BBAALE	KAYONZA	LUKONDA 2	LUKONDA 2	477658	94928	1993/10/27	90	32	17.93	0.58
WDD 6593	MUKONO	BBAALE	BBAALE	KAYONZA	NSANVU	NSANVU	483081	94810	1993/11/02	91	36	29.93	0.94
WDD 6594	MUKONO	BBAALE	BBAALE	KAYONZA	LUKONDA 3	LUKONDA 3	482834	94210	1993/11/03	67	33.5	24.6	0.76
WDD 6596	MUKONO	BBAALE	BBAALE	KAYONZA	KAMUSABI	KAMUSABI	484507	95058	1993/11/11	90.1	36.5	24.86	0.75

SourceID	District	County	Subcounty	Parish	Village	Source Name	UTM-X (m)	UTM-Y (m)	Date of Construction	Total Drilled Depth (m)	Depth To Bedrock (m)	Static Water Level (m)	Yield (m ³ /h)
WDD 6598	MUKONO	BBAALE	KAYONZA	KAMUSABI	BUGONYA	BUGONYA T.C	478975	99924	1993/11/18	60.97	24.5	18.1	0.5
WDD 6599	MUKONO	BBAALE	KAYONZA	KAMUSABI	BUGONYA	BUGONYA 1	479112	97918	1993/11/19	51.96	33.8	19.37	2.02
WDD 6671	MUKONO	BBAALE	KAYONZA	KANYWERO	WUNGA	WUNGA	491512	110762	1993/06/16	95	42	38.16	0.94
WDD 6672	MUKONO	BBAALE	KAYONZA	KANYWERO	KATUGO	KATUGO	491053	107254	1993/06/22	61	48	31.9	1.4
WDD 6673	MUKONO	BBAALE	KAYONZA	KANYWERO	TINDYAN	TINDYAN A	493169	107015	1993/09/23	91	21	38.39	0.57
WDD 6675	MUKONO	BBAALE	KAYONZA	KANYWERO	KAZINGA	KAZINGA	488174	111541	1993/07/02	91.5	27	36.32	0.79
WDD 6676	MUKONO	BBAALE	KAYONZA	KANYWERO	TAKAJUNGE	TAKAJUNGE	487672	102627	1993/07/05	91	18	19.83	2.12
WDD 6677	MUKONO	BBAALE	KAYONZA	KANYWERO	KAKIKA	KAKIKA	482385	103911	1993/07/07	39	39	23.1	0.77
WDD 6678	MUKONO	BBAALE	KAYONZA	NAKYESANIA	NAKYESANIA	NAKYESANIA	479444	105762	1993/07/12	84	22	24.74	1.76
WDD 6679	MUKONO	BBAALE	KAYONZA	NAKYESANIA	NSONGWE	NSONGWE	478248	105806	1993/07/14	51.9	32	16.12	2.16
WDD 6681	MUKONO	BBAALE	KAYONZA	NAKYESA 1	NAKYESA 1	NAKYESA 1	486580	100498	1993/07/21	70	70	18.04	0.9
WDD 6682	MUKONO	BBAALE	KAYONZA	NAKYESA 2	NAKYESA 2	NAKYESA 2	487091	102456	1993/07/23	61.15	38	19.87	0.97
WDD 6683	MUKONO	BBAALE	KAYONZA	NAKYESA 3	NAKYESA 3	NAKYESA 3	484200	102300	1993/07/25	70.5	33	26.16	1.44
WDD 6684	MUKONO	BBAALE	KAYONZA	NAKYESA 4	NAKYESA 4	NAKYESA 4	483500	101300	1993/07/29	91	21	24.78	0.64
WDD 6687	MUKONO	BBAALE	KAYONZA	NAKYESA 5	NAKYESA 5	NAKYESA 5	481136	100924	1993/08/11	79.3	79.3	23.34	0.51
WDD 6688	MUKONO	BBAALE	KAYONZA	NAKYESA 6	NAKYESA 6	NAMATAGONYA 1	481009	102144	1993/08/13	33	33	12.65	1.12
WDD 6689	MUKONO	BBAALE	KAYONZA	NAKYESA 7	NAKYESA 7	NAMATAGONYA 2	482425	103892	1993/08/18	94	24.1	20.81	0.69
WDD 6690	MUKONO	BBAALE	KAYONZA	NAKYESA 8	NAKYESA 8	NAKYESA 3	484801	103421	1993/08/25	46	46	27.06	0.75
WDD 6696	MUKONO	BBAALE	KAYONZA	KITWE	SALAMA ALTI	SALAMA ALTI	482385	106586	1993/08/27	64.1	25	25.36	1.94
WDD 6687	MUKONO	BBAALE	KAYONZA	KANYWERO	KIDUKULU	KIDUKULU ALI	488956	106844	1993/09/01	91	22	29.06	0.71
WDD 6688	MUKONO	BBAALE	KAYONZA	NAKYESANIA	KIRIMANTONGO	KIRIMANTONGO	477491	107105	1993/09/06	61	61	4.65	1.84
WDD 6890	MUKONO	BBAALE	KAYONZA	NAKYESANIA	BURERE	BURERE	480710	102763	1993/09/14	61	32	13.38	0.97
WDD 6891	MUKONO	BBAALE	KAYONZA	NAKYESANIA	NAMANOGA	NAMANOGA	479721	107557	1993/09/17	67	26	13.1	0.58
WDD 6892	MUKONO	BBAALE	KAYONZA	NAKYESANIA	KYATO	KYATO A	489063	98000	1993/09/21	65	65	13	0.5
WDD 6893	MUKONO	BBAALE	KAYONZA	NAKYESANIA	KYATO B	KYATO B	480057	97996	1993/09/24	70	29	13.1	0.65
WDD 6894	MUKONO	BBAALE	KAYONZA	NAKYESANIA	KYATO C	KYATO C	486344	96827	1993/09/30	41	41	10.5	0.76
WDD 6895	MUKONO	BBAALE	KAYONZA	NAKYESANIA	LUGASA	LUGASA EAST	486021	96591	1993/10/07	61	24	12.55	0.97
WDD 6896	MUKONO	BBAALE	KAYONZA	NAKYESANIA	NAKABANGO	NAKABANGO	483808	98628	1993/10/13	82	19	29.54	0.95
WDD 6897	MUKONO	BBAALE	KAYONZA	NAKYESANIA	NAKABANGO	NAKABANGO 1	483804	100256	1993/10/15	94	27	19.1	0.54
WDD 6898	MUKONO	BBAALE	KAYONZA	NAMIZO	NAMIZO	NAMIZO (A)	493206	99148	1993/10/21	103.7	22	19.1	0.4
WDD 6899	MUKONO	BBAALE	KAYONZA	KITWE	BALISANGA	BALISANGA	481391	112171	1993/10/23	70.15	30	41.38	1.62
WDD 6900	MUKONO	BBAALE	KAYONZA	NAMIZO	NAMIZO	NAMIZO B1	490964	10093	1993/10/30	94	35	32.68	0.39
WDD 6901	MUKONO	BBAALE	KAYONZA	NAMIZO	NAMIZO	NAMIZO B2	491192	98749	1993/11/02	91.5	29	29.08	0.46
WDD 6902	MUKONO	BBAALE	KAYONZA	NAMIZO	KAWOLOKOTO	KAWOLOKOTO 1	489713	99043	1993/11/08	91	25	20.93	0.55
WDD 6903	MUKONO	BBAALE	KAYONZA	NAMIZO	NAMAVUNDU	NAMAVUNDU B	490290	96716	1993/11/09	59	22	22.3	1.12
WDD 7171	MUKONO	BBAALE	KAYONZA	KAMUSABI	NSIMA	NSIMA	482811	97228	1993/11/25	85.3	39	29.69	0.73
WDD 7172	MUKONO	BBAALE	KAYONZA	KAMUSABI	KASOLO	KASOLO	486603	98192	1993/11/26	61	21	21.25	1.26
WDD 7173	MUKONO	BBAALE	KAYONZA	KAMUSABI	BUGATO	BUGATO	479592	96797	1993/11/30	39.66	9	13.56	1.04
WDD 7174	MUKONO	BBAALE	KAYONZA	KAMUSABI	BUGATTO	BUGATTO	479362	97945	1993/12/02	42.7	20	11.86	1.22
WDD 7175	MUKONO	BBAALE	KAYONZA	NAKYESANIA	NAMALIRI	NAMALIRI	486575	99733	1994/01/21	94.5	30	20.2	0.73
WDD 7178	MUKONO	BBAALE	KAYONZA	NAMIZO	NYONDO	NYONDO 1	496445	96403	1994/01/31	91.5	22	29.28	0.53
WDD 7179	MUKONO	BBAALE	KAYONZA	NAMIZO	NYONDO	NYONDO 2	497029	98388	1994/01/27	91.5	30	18.7	0.73
WDD 7180	MUKONO	BBAALE	KAYONZA	NAMIZO	KAKOGE	KAKOGE	495489	102960	1994/02/09	51	34	18.18	1.58
WDD 7181	MUKONO	BBAALE	KAYONZA	NAMIZO	KAFUMBA	KAFUMBA	493848	99848	1994/02/08	82	35	22.35	0.72
WDD 7182	MUKONO	BBAALE	KAYONZA	NAMIZO	BUWAYA	BUWAYA	493468	103330	1994/02/11	91.5	91	37.34	1.04
WDD 7185	MUKONO	BBAALE	KAYONZA	KAMUSABI	RIGANDA	RIGANDA	481814	96752	1994/02/17	91.5	22	17.65	0.52
WDD 7187	MUKONO	BBAALE	KAYONZA	NAMIZO	NAWANKONGE	NAWANKONGE	494962	98240	1994/01/25	61.1	29	27.41	1.22
WDD 7349	MUKONO	BBAALE	KAYONZA	KITWE	BUSABIRA	BUSABIRA AL2	484301	106491	1994/04/21	85.4	27	29.1	0.78
WDD 7353	MUKONO	BBAALE	KAYONZA	NAMIZO	NAWANSAMA	NAWANSAMA	492162	103556	1994/03/25	91.5	25	24.56	0.78
WDD 7356	MUKONO	BBAALE	KAYONZA	NAKYESANIA	KAKIKA	KAKIKA 2	486523	104463	1994/03/10	91.67	24	22.8	1.38
WDD 7357	MUKONO	BBAALE	KAYONZA	KITWE	KYAMUTUMBI	KYAMUTUMBI	486437	108103	1994/04/08	91.5	34	29.1	0.71
WDD 7358	MUKONO	BBAALE	KAYONZA	KITWE	KIKWATAMBOGO	KIKWATAMBOGO	478188	115201	1994/04/21	18.3	18	9.66	1.8
WDD2155	MUKONO	BBAALE	KAYONZA	NAMALIRI	CHILDREN'S VILLAGE	CHILDREN'S VILLAGE	483100	111500	1988/02/01	66	36	25.36	1.5
WDD6456	MUKONO	BBAALE	KAYONZA	KITWE	KABALANGAJA	KABALANGAJA	483600	111500	1993/04/21	87.3	21	25.36	1.66
WDD6597B	MUKONO	BBAALE	KAYONZA	KAMUSABI	BUGONYA	BUGONYA	479837	98996	1993/11/12	48.91	36.5	11.57	1.26
CD194	MUKONO	BBAALE	KITIMBWA	KYERIMA	KYERIMA	KYERIMA	487020	90260	1943/04/04	46.7	29.6	19.8	0.65
CD2647	MUKONO	BBAALE	KITIMBWA	NAMULABA	KITATYA	KITATYA	488700	90260	1960/12/23	62.8	12.05	36.6	0.71
CD2677	MUKONO	BBAALE	KITIMBWA	NAMULABA	NONGO	NONGO	485160	90260	1961/02/11	122	26.5	47.3	0.57
BS1459	MUKONO	BBAALE	KITIMBWA	NKONKONJERU	NKONKONJERU	NKONKONJERU	490730	25790	1972/04/17	89.9	45.8	39.04	0.52
WDD 6905	MUKONO	BBAALE	KITIMBWA	KYERIMA	KIWUNA	KIWUNA	493664	101833	1993/11/17	91.5	36	29.96	0.56
WDD 8422	MUKONO	BBAALE	KITIMBWA	KYERIMA	KYERIMA	KYERIMA A/B	487044	90260	1995/02/14	66.4	35.8	11.31	1.12
WDD 8423	MUKONO	BBAALE	KITIMBWA	KYERIMA	MBULAKITI	MBULAKITI	485007	88922	1995/02/16	91.5	25	11.01	0.68
WDD 8424	MUKONO	BBAALE	KITIMBWA	KYERIMA	BWERAMONDO	BWERAMONDO	483695	90500	1995/02/18	60.4	38	13.88	1.84
WDD 8425	MUKONO	BBAALE	KITIMBWA	WABUYINJA	KITIMBWA	KITIMBWA	486154	94420	1995/02/21	28	28	16.79	0.65
WDD 8426	MUKONO	BBAALE	KITIMBWA	WABUYINJA	KYETUME	KYETUME	491355	95524	1995/02/22	90.6	39	25.8	0.9
WDD 8427	MUKONO	BBAALE	KITIMBWA	WABWOKO	KAKOOLA	KAKOOLA	482714	92480	1995/02/24	45.5	16.2	21.21	0.72
WDD 8428	MUKONO	BBAALE	KITIMBWA	NAMULABA	BWAMIRAMIRA	BWAMIRAMIRA	488708	90052	1995/02/25	45.85	18	3.46	1.12
WDD 8429	MUKONO	BBAALE	KITIMBWA	NAMULABA	KITATYA	KITATYA C/B	490750	90872	1995/02/28	61.1	23.3	16.95	0.65

SourceID	District	County	Subcounty	Parish	Village	Source Name	UTM-X (m)	UTM-Y (m)	Date of Construction	Total Drilled Depth (m)	Depth To Bedrock (m)	Static Water Level (m)	Yield (m ³ /h)
WDD8430	MUKONO	BBAALE	KITIMBWA	NAMULABA	MANSA	MANSA A	490155	89579	1995/03/01	48	30.4	12.48	1.01
WDD8431	MUKONO	BBAALE	KITIMBWA	KYERIMA	MAFUMBE	MAFUMBE	486607	90630	1995/03/03	38	48.6	15.92	1.04
WDD8432	MUKONO	BBAALE	KITIMBWA	NAMULABA	MANSA	MANSA B	491600	89672	1995/03/04	49	28.8	12.43	1.01
WDD8433	MUKONO	BBAALE	KITIMBWA	NAMULABA	KIWUBA	KIWUBA	490928	88453	1995/03/07	64.2	27.1	14.12	0.68
WDD8434	MUKONO	BBAALE	KITIMBWA	WABUYINJA	KITIMBWA	KITIMBWA P/S	486872	93239	1995/03/08	37.2	24.6	10.21	2.05
WDD8705	MUKONO	BBAALE	KITIMBWA	KYERIMA	NAKASEETA	NAKASEETA	482494	91600	1995/02/17	61.62	34.17	15.54	0.65
WDD8706	MUKONO	BBAALE	KITIMBWA	WABWOKO	KIRIMAMPOKYA	KIRIMAMPOKYA	485240	92389	1995/02/22	51.5	34.22	20.47	1.44
WDD8708	MUKONO	BBAALE	KITIMBWA	WABUYINJA	KYETULUME	KYETULUME B	489716	94124	1995/02/25	61.67	43.37	30.91	0.94
WDD8709	MUKONO	BBAALE	KITIMBWA	NKOKONJERU	BULAWULA	BULAWULA B	494208	94234	1995/02/28	79.9	34.74	27.88	0.5
WDD8711	MUKONO	BBAALE	KITIMBWA	NKOKONJERU	BULAWULA	BULAWULA C	497640	92636	1995/03/03	48.6	25.68	14.14	0.9
WDD8712	MUKONO	BBAALE	KITIMBWA	NAKIVUBO	BISAKA	BISAKA	497640	93443	1995/03/06	48.7	34.45	20.77	0.68
WDD8713	MUKONO	BBAALE	KITIMBWA	NAKIVUBO	NAKIVUBO	NAKIVUBO	496185	91584	1995/03/08	48.4	31.07	11.29	1.87
WDD8714	MUKONO	BBAALE	KITIMBWA	NAKIVUBO	KABALIRA	KABALIRA	494226	89815	1995/03/10	49.4	23.81	5.19	1.04
WDD8715	MUKONO	BBAALE	KITIMBWA	WABUYINJA	BUDADA	BUDADA	487795	94322	1995/03/14	77.07	25.22	9.52	1.19
WDD8741	MUKONO	BBAALE	KITIMBWA	WABWOKO	NABWOKO	NABWOKO ALI	487966	92330	1995/03/09	46.15	24.3	8.95	1.19
WDD8760	MUKONO	BBAALE	KITIMBWA	WABWOKO	WABWOKO	WABWOKO A2	486947	92322	1995/05/15	40	22	17.13	0.83
WDD8710	MUKONO	BBAALE	KITIMBWA	NKOKONJERU	TWEYAGALIRE	TWEYAGALIRE	494061	95827	1995/03/02	90	43	30.91	0.29
WDD9157	MUKONO	BBAALE	KITIMBWA	NKOKONJERU	TWEYAGALIRE	TWEYAGALIRE I	493621	95653	1995/05/19	64	40.5	30.04	0.61
DWD21855	MUKONO	BUYIKWE	WAKISI	WAKISI	WAKISI	WAKISI	512086	54918	2005/07/09	51.94	64	11.77	0.4
DWD21854	MUKONO	BUYIKWE	WAKISI	MALINDI	SHILLOW	SHILLOW	506456	54046	2005/05/19	30.82	48.7	13.66	0.79
DWD1150	MUKONO	BUYIKWE	BUSAMUZI	BUSAMUZI	ZIIBA	ZIIBA	526031	28119	1997/02/14	58	63	19.05	0.74
DWD1155	MUKONO	BUYIKWE	BUSAMUZI	BUSAMUZI	BUTENDE	BUTENDE	530200	28290	1997/03/24	63	63	3.39	10.29
DWD1156	MUKONO	BUYIKWE	BUSAMUZI	LUNYANJA	WALWANDA	WALWANDA	529100	24500	1997/05/13	39	39	3.31	1.71
WDD1159	MUKONO	BUYIKWE	BUSAMUZI	BUSAMUZI	KIRONGO	KIRONGO	524400	31000	1997/05/07	31	31	11.48	0.99
WDD1151	MUKONO	BUYIKWE	BUSAMUZI	BUSAMUZI	NAKISIKI	NAKISIKI	532230	18860	1997/03/07	52	52	18.67	0.81
WDD1152	MUKONO	BUYIKWE	NAIRAMBI	MAGYO	BWIME	BWIME	531900	18680	1997/03/12	68	68	11.82	1.16
WDD1153	MUKONO	BUYIKWE	NAIRAMBI	BUYIKWE	BUYIKWE COLLE	BUYIKWE COLLE	532400	19900	1997/03/18	70	70	17.58	0.86
WDD1157	MUKONO	BUYIKWE	NAIRAMBI	BUYIKWE	BUYIKWE	BUYIKWE	532400	23800	1997/04/22	62	62	24.55	0.96
WDD1154	MUKONO	BUYIKWE	NAIRAMBI	BUYIKWE	NAMUNYORO	NAMUNYORO	531670	20030	1997/03/19	50	50	24.55	0.86
CD1447	MUKONO	BUYIKWE	BUYIKWE	KITAZI	BUYIKWE	BUYIKWE NO.4	503710	35000	1955/11/28	76.3	25.01	15.29	1.07
DWD26140	MUKONO	BUYIKWE	BUYIKWE	KITAZI	KASUBI T/C	KASUBI T/C	497021	33181	2007/12/16	73.35	45	15.79	1.07
DWD26141	MUKONO	BUYIKWE	BUYIKWE	MALONGWE	NSANVU	NSANVU	502580	35044	2007/12/19	67.25	58	33.98	0.8
DS369	MUKONO	BUYIKWE	KAWOLO	KITEZA	NAMALIGA	NAMALIGA	496290	42370	1944/12/30	35.4	28.4	18.9	0.91
WDD4028	MUKONO	BUYIKWE	KAWOLO	KITEZA	LUGAZI CLINIC	LUGAZI CLINIC	492580	42370	1956/01/21	72	60	4.2	2
CD1408	MUKONO	BUYIKWE	LUGAZI TOWN	ZONE 2 A (LUGAZI A)	LUGAZI	LUGAZI WEST	492580	40530	1956/01/31	157	16.8	13.1	1.27
CD610	MUKONO	BUYIKWE	LUGAZI TOWN	ZONE 2 A (LUGAZI A)	LUGAZI	LUGAZI MARKET	492580	40530	1951/05/24	89.9	68.6	5.5	10.22
CD881	MUKONO	BUYIKWE	LUGAZI TOWN	ZONE 2 A (LUGAZI A)	LUGAZI	LUGAZI POLICE STATION	492580	40530	1952/10/18	213.5	65.9	28.4	1.59
WDD4020	MUKONO	BUYIKWE	LUGAZI TOWN	ZONE 2 A (LUGAZI A)	NAMENGO	NAMENGO	436950	73600	1990/11/12	63	51	39	2.5
WDD4874	MUKONO	BUYIKWE	LUGAZI TOWN	ZONE 2 A (LUGAZI A)	LUGAZI	LUGAZI SUGAR WORKS	490730	49740	1991/07/22	54	33	4.2	1.5
WDD4877	MUKONO	BUYIKWE	LUGAZI TOWN	ZONE 2 A (LUGAZI A)	LUGAZI	LUGAZI SUGAR WORKS	492580	49740	1991/07/26	57	44.2	27	1.26
GS 1176	MUKONO	BUYIKWE	NAIEMBE	KITIGOMA	KIRYANJE	KIRYANJE	513681	45133	1970/01/19	106.8	41.5	29.9	2.04
CD1358	MUKONO	BUYIKWE	NGOGWE	LUGALA	LUGALA	LUGALA I	479600	77370	1955/08/09	129	44.2	35.08	1.09
CD905	MUKONO	BUYIKWE	NGOGWE	LUBONGO	LUBONGO	LUBONGO	498150	23950	1952/09/26	63.7	17.7	10.7	0.77
CD915	MUKONO	BUYIKWE	NGOGWE	KIMERA	KIMERA	KIMERA	483310	62630	1952/10/11	79.9	48.5	17.1	1.04
WDD2665	MUKONO	BUYIKWE	NIERI TOWN COUNCIL	NKOKONJERU *	NKOKONJERU	NKOKONJERU	492580	25790	1989/09/03	48	36	13	6
CD591	MUKONO	BUYIKWE	NYENGA	NYENGA	NYENGA	NYENGA HOSPITAL	516690	42370	1949/11/22	155.8	43.9	39.04	0.55
CD610	MUKONO	BUYIKWE	NYENGA	BUZHIKA (B)	BUZHIKA	BUZHIKA OIL MILL	518550	44210	1950/01/10	39	26.5	5.2	1.59
CD721	MUKONO	BUYIKWE	NYENGA	NYENGA	NYENGA	NYENGA	514840	44210	1951/01/31	137.3	12.8	12.2	0.14
CD741	MUKONO	BUYIKWE	NYENGA	NYENGA	NYENGA	NYENGA	514840	44210	1951/03/01	76.3	23.2	10.7	1.59
WDD1145	MUKONO	BUYIKWE	WAKISI	NAKALANGA	KIRUNGU	KIRUNGU	510200	57480	1997/02/07	70	70	23.86	0.94
WDD1148	MUKONO	BUYIKWE	WAKISI	KKONKO A	KKONKO A	KKONKO A	512338	46216	1997/02/17	51	51	12.92	0.85
CD 4151	MUKONO	BUYIKWE	GOMA	NANTABULIRWA	NAMILYANGO	NAMILYANGO	514830	53420	1969/01/23	213.5	29.9	20.1	2.45
DS 438	MUKONO	BUYIKWE	GOMA	MISINDYE	NAMUYOYA	NAMUYOYA	475890	62630	1952/05/26	47.9	30.2	4.6	1.84
DWD14300	MUKONO	BUYIKWE	GOMA	NYENJE	BAJO	BAJO	468470	42370	1946/06/30	43.3	38.4	20.1	0.68
DWD14300	MUKONO	BUYIKWE	GOMA	NYENJE	KGUNGA	KGUNGA	482390	34260	2001/02/12	40.5	40	16.6	1.5
DWD21229B	MUKONO	BUYIKWE	GOMA	MISINDYE	SSONDE	SSONDE	464573	49502	2003/04/09	30.92	8.55	0.47	0.47
DWD27907	MUKONO	BUYIKWE	GOMA	NANTABULIRWA	ABACUS	ABACUS	477474	39571	2008/12/16	60	60	19.7	2.8
WDD4879	MUKONO	BUYIKWE	GOMA	NANTABULIRWA	ORphanage centre	ORphanage centre	464760	42370	1991/08/03	69	36	30	1.8
WDD4888	MUKONO	BUYIKWE	KYAMPISI	NTONTO	NAMASUMBI	NAMASUMBI P.S	464760	60790	1991/09/14	84	42	30	2
WDD5612	MUKONO	BUYIKWE	KYAMPISI	NTONTO	NAMASUMBI	NAMASUMBI S.S	464760	60790	1992/05/01	72	42	36	1
WDD5614	MUKONO	BUYIKWE	KYAMPISI	NTONTO	NAMASUMBI RC.I	NAMASUMBI RC.I	464760	60790	1992/05/22	45	45	24	2
WDD5616	MUKONO	BUYIKWE	KYAMPISI	NTONTO	KASANGA RC.I	KASANGA RC.I	500000	20260	1992/06/08	51	39	21	1.5
WDD5618	MUKONO	BUYIKWE	KYAMPISI	NTONTO	NAKUMBO RC.I	NAKUMBO RC.I	464760	55270	1992/06/11	51	39	27	1.6
WDD5811	MUKONO	BUYIKWE	KYAMPISI	NTONTO	NAHETA RC.I	NAHETA RC.I	498150	69990	1992/06/24	30	24	12	0.8
WDD5813	MUKONO	BUYIKWE	KYAMPISI	NTONTO	KONERO RC.I	KONERO RC.I	462900	55270	1992/07/01	48	48	27	1.5
CD1010	MUKONO	BUYIKWE	MUKONO (KAWUGA)	MUKONO (KAWUGA)	GGULU	GGULU	472180	40530	1953/08/28	141.5	37.2	23.2	0.49
CD1038	MUKONO	BUYIKWE	MUKONO (KAWUGA)	MUKONO (KAWUGA)	KAUGA	KAUGA	470330	40530	1953/11/19	125.9	17.7	26.2	0.34

SourceID	District	County	Subcounty	Parish	Village	Source Name	UTM-X (m)	UTM-Y (m)	Date of Construction	Total Drilled Depth (m)	Depth To Bedrock (m)	Static Water Level (m)	Yield (m ³ /h)
CDI168	MUKONO	MUKONO	MUKONO (KAUGA)	MPOMA	KITUBA	KITUBA	475890	478900	1954/08/27	73.2	28.2	20.7	4.99
WDD3654	MUKONO	MUKONO	MUKONO (KAUGA)	NSUUBE	NSUUBE	NSUUBE (STELLA MARIS COLLEGE)	492580	25790	1991/03/31	100	20		0.4
WDD4881	MUKONO	MUKONO	MUKONO (KAUGA)	MPOMA	NAMA	NAMA PRIMARY SCHOOL	477550	44210	1991/08/18	90	15	30	0.9
WDD5930	MUKONO	MUKONO	MUKONO (KAUGA)	KASINGE	NAMAWOJOLO		483310	42370	1993/05/14	54.54	34.08	24	2
DWD15132	MUKONO	MUKONO	NAKISUNGA	KITYOOLA	BUMBAJA		486019	27357	2000/12/04	60		5.2	1.04
DWD17249	MUKONO	MUKONO	NAKISUNGA	NAMA YIBA	ROYAL VAN ZANTEN	ROYAL VAN ZANTEN	473388	31622	2002/09/14	70.68	37.24	10.5	2.25
GS1191	MUKONO	MUKONO	NAKISUNGA	SEETA NAZIGO	SEETA		466620	40530	1970/04/23	65.3	35.9	30.5	1.59
WDD3645	MUKONO	MUKONO	NAKISUNGA	NAMUYENIE	KYETUME	KYETUME MEAT PACKERS	488870	93940	1990/06/19	60	54	23.9	0.8
WDD5619	MUKONO	MUKONO	NAKISUNGA	NAMUYENIE	NAMUYENIE		477750	38680	1992/06/20	78	39		2.11
WDD1827	MUKONO	MUKONO	NAMA	MBALALA	NAMALIMA	NAMALIMA	477970	39792	2005/12/31	61.56	39.39	15.15	1
WDD3380	MUKONO	MUKONO	NAMA	BULIKA	LUTENGO	LUTENGO	475890	46050	1991/02/14	57.6	36.36	21.21	1
WDD4273	MUKONO	MUKONO	NAMA	BULIKA	LUTENGO/MPOMA		470330	49740	1991/02/21	90.9			1
CD621	MUKONO	MUKONO	NTEJERU	MPATTA	BUGIGI	BUGIGI	470330	25790	1950/04/26	129.6	14.3	20.4	0.55
DWD24794	MUKONO	MUKONO	NTEJERU	SSAAYI	KITUZA	KITUZA	477397	29202	2007/11/30	90	27	9.28	1.11
DWD26682	MUKONO	MUKONO	NTEJERU	NTEJERU	ST BALIKUDEMBE P/S	ST BALIKUDEMBE P/S	478953	27499	2008/04/08	61		23.56	0.519
WDD3813	MUKONO	MUKONO	NTEJERU	NTANZI	KISOGA MISSION		475890	23950	1990/05/23	54	32	24	2.4
WDD5805	MUKONO	MUKONO	NTEJERU	MPATTA	MAWOTTO		509270	33160	1992/08/09	42	36		2
CDI154	MUKONO	MUKONO	NAKIFUMA	RIGOGOLA	BUYUKI		479600	47890	1954/07/21	106.1	35.5	24.4	2.45
CDI266	MUKONO	MUKONO	NAKIFUMA	NAMALIIRI	GAVU	GAVU	479600	70000	1955/03/04	83.9	34.7	3.66	10.9
DS 378	MUKONO	MUKONO	NAKIFUMA	KITOVU	KASAWO	KASAWO	481450	75520	1945/03/06	21.9	13.4	3.05	2.63
DS 379	MUKONO	MUKONO	NAKIFUMA	KAKUKULU	KAKUKULU		485160	68160	1945/04/04	34.2	33.6	12.2	1.48
DS 720	MUKONO	MUKONO	NAKIFUMA	KAKUKULU	NAKASWA		483310	66310	1957/03/16	35.4	29.3	12.2	2.34
DS455	MUKONO	MUKONO	NAKIFUMA	KAKUKULU			483310	90260	1946/11/02	20.7	32.3	9.15	1.23
DWD21220	MUKONO	MUKONO	NAKIFUMA	KITOVU	MUBANDA S.S	MUBANDA S.S	48082	74698	2005/04/26	45.9	35	6.53	0.36
DWD21812	MUKONO	MUKONO	NAKIFUMA	KABIMBIRI	KASISO		480786	82418	2005/08/13	73.8	40	13.44	0.356
GS 378	MUKONO	MUKONO	NAKIFUMA	KITOVU	KASAWO	KASAWO	481450	75520	1945/03/06	21.96	13.42	3.05	2.63
GS 861	MUKONO	MUKONO	NAKIFUMA	KITOVU	KASAWO	KASAWO No.2	481450	75520	1968/01/17	26.84	11.89		2.04
GS1272	MUKONO	MUKONO	NAKIFUMA	KITOVU	KASAWO	KASAWO DISPENSARY	481460	75520	1970/05/30	36.6	14.9	14.03	1.09
WDD2925	MUKONO	MUKONO	NAKIFUMA	KITOVU	KASAWO	Kasawa	481460	75520	1989/06/19	90.9	21	42	0.3
WDD5245	MUKONO	MUKONO	NAKIFUMA	NAKIFUMA	NDESE	NDESE SDA	479600	66310	1992/01/28	48	30	15	2.5
WDD5814	MUKONO	MUKONO	NAKIFUMA	NAKIFUMA	NAMALIIRI FARM		481450	88420	1992/07/05	36	33	12	
DWD21206	MUKONO	MUKONO	KIMENYEDDE	KIWAKA	NABULOTO	NABULOTO	48785	56876	2005/03/19	30.82	3	4.61	0.54
DWD21207	MUKONO	MUKONO	KIMENYEDDE	BUKASA	KAWUKU	KAWUKU	482620	60182	2005/03/20	52	60	16.11	0.5
DWD21208	MUKONO	MUKONO	KIMENYEDDE	KAWONGO	KAWONGO	KAWONGO	481674	56739	2004/03/22	46	40	9.5	
DWD21209	MUKONO	MUKONO	KIMENYEDDE	KAWONGO	KINYABIGO	KINYABIGO	481437	54818	2005/03/23	45	40	13.32	0.9
DWD21210	MUKONO	MUKONO	KIMENYEDDE	KAWONGO	MAYANGAYANGA	MAYANGAYANGA	480194	54795	2005/03/30	48.9	40	9.72	0.5
DWD21224	MUKONO	MUKONO	KYAMPISI	KYABAKADDE	BISHOP CIPRIANO	BISHOP CIPRIANO HIGH SCH	469256	55560	2005/04/30	30	40	7.36	0.47
DWD21225	MUKONO	MUKONO	KYAMPISI	DUNDU	BUNTABA	BUNTABA HEALTH CENTRE	467017	53000	2005/04/30	40.9	40	15.4	0.79
DWD27001	MUKONO	MUKONO	KYAMPISI	KAMBEMBE	LUGALI	LUGALI	423294	51580	2008/08/16	36.4	31	6.32	10.8
CD464	MUKONO	MUKONO	NABBALE	NABBALE	NAGALAMA	NAGALAMA	474040	57100	1946/12/31	25.01	18.6	9.15	4.68
CD715	MUKONO	MUKONO	NABBALE	BAMUSUITA	KAYUNGA		488870	77370	1930/11/22	50.3	26.1	12.2	2.59
CD871	MUKONO	MUKONO	NABBALE	NABBALANGA	KAKAKALA	NABBALANGA	475890	64470	1952/06/20	46.4	32.9	6.1	6.27
DS459	MUKONO	MUKONO	NABBALE	BAMUSUITA	KAKAKALA		474040	82890	1946/12/04	38.13	18.3	6.1	8.17
DWD10945	MUKONO	MUKONO	NABBALE	NAKANYONYI	KIJO	KIJO	470637	58864	1996/09/01	26		2.52	1.16
DWD21215	MUKONO	MUKONO	NABBALE	NAKANYONYI	KIJO MOSQUE	KIJO MOSQUE	476765	59305	2005/04/07	58	60	23.66	10.8
DWD21216	MUKONO	MUKONO	NABBALE	MAKUKUBA	NABAAL E I	NABAAL E I	469292	60265	2005/04/08	36.74	30	5.69	0.5
DWD21218	MUKONO	MUKONO	NABBALE	MAKUKUBA	KABULO	KABULO	470986	65604	2005/04/15	58			6.55
DWD21221	MUKONO	MUKONO	NABBALE	BAMUSUITA	NALUBABWO	NALUBABWO	478405	62832	2005/04/27	40		13.66	14.4
GS 1953	MUKONO	MUKONO	NABBALE	NAGALAMA	NAGALAMA	NAGALAMA GIRLS SCHOOL	474040	57100	1975/10/25	73.8	39.7	19.2	6.68
WDD 3579	MUKONO	MUKONO	NABBALE	NAGGALAMA	NAGALAMA HOSPITAL	NAGALAMA HOSPITAL	475890	59950	1991/02/11	48.48	27.27	48	4
WDD 3641	MUKONO	MUKONO	NABBALE	NAGGALAMA	NAGALAMA S.S	NAGALAMA S.S	474040	57100	1990/05/28	47	39	24	1.5
WDD4272	MUKONO	MUKONO	NABBALE	NAGGALAMA	NAGALAMA		475890	58950	1991/02/20	54.5	45.5	18.18	1
WDD3871	MUKONO	MUKONO	NABBALE	NAGGALAMA	NAGALAMA	Nagalama Moslem list	474040	57100	1990/08/26	75	36		1
WDD 11143	MUKONO	MUKONO	NAGIJE	NAGIJE	NAGIJE TC		486898	48800	1997/01/22	58		14.12	0.85
CD1289	MUKONO	MUKONO	NAKIFUMA	KAWONGO *	NARIBANO	NARIBANO	481450	53420	1955/06/18	123.5	44.8	26.8	2.63
DS453B	MUKONO	MUKONO	NAKIFUMA	NAMALIGA *	NAKIFUMA	NAKIFUMA	475890	60790	1946/11/02	32.3	14.7	9.2	1.23
WDD 8781	MUKONO	MUKONO	NAKIFUMA	NAKIFUMA *	NAMALIGA	NAMALIGA	479990	61409	1995/03/20	40.73	29.04	12.09	1.51
WDD 8784	MUKONO	MUKONO	NAKIFUMA	BUKASA *	KISOGA	KISOGA A2	487566	63929	1995/04/19	33.43	32.55	18.09	1.44
WDD 8788	MUKONO	MUKONO	NAKIFUMA	BUKASA *	NAJJA KIREKU	NAJJA KIREKU	483302	62408	1995/05/24	28.8	27.48	14.45	1.51
WDD 8789	MUKONO	MUKONO	NAKIFUMA	NAMALIGA *	NEKOWENDE	NEKOWENDE	479146	61822	1995/06/13	30	29.03	14.03	1.72
WDD8790	MUKONO	MUKONO	NAKIFUMA	NAMALIGA *	DIKWE		480078	62532	1995/06/24	38.77	17.89	17.89	0.72
DWD14705	MUKONO	MUKONO	NAMUGANGA	TEMBO STEELS	TEMBO STEELS		483827	54473	2001/01/24	58	51	16.27	1.2
DWD26172	MUKONO	MUKONO	NTUNDA	KATETE	WANTULUNTU	WANTULUNTU	490888	60946	2008/03/25	55.05	30	16.66	1.23
CD 171	MUKONO	MUKONO	BUSAANA	KASANA	BUSANA		500000	84730	1942/12/12	61	26.5	18.9	1.02
DWD10940	MUKONO	MUKONO	NTEJERU	KIWANGULA	KIWANGULA	KIWANGULA	496337	81035	1996/08/17	31		3.9	0.51

SourceID	District	County	Subcounty	Parish	Village	Source Name	UTM-X (m)	UTM-Y (m)	Date of Construction	Total Drilled Depth (m)	Depth To Bedrock (m)	Static Water Level (m)	Yield (m ³ /h)
WDD 7800	MUKONO	NTENJERU	BUSAANA	KASANA	BUSAANA	BUSAANA T/C	498774	85744	1994/04/28	82.35	38	17.12	0.7
WDD 7801	MUKONO	NTENJERU	BUSAANA	KASANA	BUSAANA	BUSAANA T/C	499353	85398	1994/05/04	85	27	12.7	1.06
WDD 7802	MUKONO	NTENJERU	BUSAANA	KASANA	KASANA 2	KASANA 2	503147	86936	1994/05/06	61	29	15.92	1.15
WDD 7803	MUKONO	NTENJERU	BUSAANA	KASANA	KASANA 2 KAYI	KASANA 2 KAYI	502138	85736	1994/05/12	88.45	13		0.58
WDD 7804	MUKONO	NTENJERU	BUSAANA	KASANA	WABUSONKO 1	WABUSONKO 1	503070	87925	1994/05/20	64.05	23	14.1	1.13
WDD 7805	MUKONO	NTENJERU	BUSAANA	KASANA	WABUSONKO 2	WABUSONKO 2	501594	87688	1994/05/25	61	24	11.47	0.72
WDD 7806	MUKONO	NTENJERU	BUSAANA	KASANA	WABUSONKO A	WABUSONKO A	503034	88602	1994/06/01	70.15	24	18.7	1
WDD 7808	MUKONO	NTENJERU	BUSAANA	KASANA	BUSAANA	BUSAANA PRIMARY SCHOOL	499129	86428	1994/04/29	51.85	34	13.02	1.33
WDD 7809	MUKONO	NTENJERU	BUSAANA	NAMUKUMA	BUGADDU 1	BUGADDU 1	500395	85600	1994/05/24	91.5	23	16.03	0.25
WDD 7812	MUKONO	NTENJERU	BUSAANA	NAMUKUMA	NAMUKUMA	NAMUKUMA	494493	86075	1994/11/15	45.8	41	16.09	1.8
WDD 7813	MUKONO	NTENJERU	BUSAANA	NAMUKUMA	KASOTA A	KASOTA A	493626	87266	1994/11/18	45.8	29.7	14.55	1.04
WDD 7814	MUKONO	NTENJERU	BUSAANA	NAMUKUMA	KASOTA	KASOTA	494862	87212	1994/11/17	45.8	27.5	15.51	1.04
WDD 7815	MUKONO	NTENJERU	BUSAANA	NAMUKUMA	KYAYAAYE	KYAYAAYE	495978	86223	1994/11/10	52	32.4	18.69	0.94
WDD 7816	MUKONO	NTENJERU	BUSAANA	NAMUREMBE	KAYONJO	KAYONJO	496634	84869	1994/11/09	51.9	24.3	8.08	0.58
WDD 7827	MUKONO	NTENJERU	BUSAANA	NAMUREMBE	NAMUREMBE	NAMUREMBE	497625	90474	1994/07/07	61	29	14.08	1.48
WDD 7828	MUKONO	NTENJERU	BUSAANA	NAMUREMBE	NAMUREMBE	NAMUREMBE	497820	89064	1994/07/04	79.3	35	12.76	1.19
WDD 7831	MUKONO	NTENJERU	BUSAANA	NAMUREMBE	WAMPOLOGOMA	WAMPOLOGOMA 2	499158	89694	1994/07/22	48.8	32	8.69	1.37
WDD 7832	MUKONO	NTENJERU	BUSAANA	NAMUREMBE	WAMPOLOGOMA	WAMPOLOGOMA 3	499599	87670	1994/07/26	48.8	29	6.61	0.94
WDD 7833	MUKONO	NTENJERU	BUSAANA	NAMUREMBE	KAWUKU	KAWUKU	498065	86170	1994/07/19	91.5	27	11.49	0.51
WDD 7836	MUKONO	NTENJERU	BUSAANA	NAMPANYI	NAMPANYI	NAMPANYI A2	503938	83856	1994/10/26	79.3	29.9	24.5	0.76
WDD 7839	MUKONO	NTENJERU	BUSAANA	NAMPANYI	NAKAKANDWA	NAKAKANDWA 2	504058	83252	1994/10/08	91.5	38		0.63
WDD 7841	MUKONO	NTENJERU	BUSAANA	NAMPANYI	KIREKU	KIREKU B	501544	83339	1994/10/12	58.05	55.72	21.85	0.97
WDD 8141	MUKONO	NTENJERU	BUSAANA	NAMPANYI	BUKUNGULU	BUKUNGULU	501134	84370	1994/10/21	70.2	84.37	15.56	0.65
WDD 8149	MUKONO	NTENJERU	BUSAANA	NAMUSAALA	NAMUTYA	NAMUTYA IA	494661	89464	1994/09/28	51.85	40.5	16.74	1.08
WDD 8150	MUKONO	NTENJERU	BUSAANA	NAMUSAALA	NAMUTYA	NAMUTYA C	499792	95680	1994/09/21	31.65	31.4	11.43	1.08
WDD 8151	MUKONO	NTENJERU	BUSAANA	NAMUSAALA	NAMUTYA	NAMUTYA B LU	499411	97058	1994/09/23	32.4	32.4	13.34	1.01
WDD 8152	MUKONO	NTENJERU	BUSAANA	NAMUSAALA	BISAKA	BISAKA	497033	95599	1994/09/30	61.12	36	20.26	0.94
WDD 8154	MUKONO	NTENJERU	BUSAANA	NAMUSAALA	MASEMBE	MASEMBE 1	501747	91285	1994/09/14	91.5	28.5	11.98	0.94
WDD 8155	MUKONO	NTENJERU	BUSAANA	NAMUSAALA	MASEMBE	MASEMBE T.C 2	500536	92458	1994/09/12	91.65	45.2	28.62	0.66
WDD 8140	MUKONO	NTENJERU	BUSAANA	NAMPANYI	BUKUNGULU	BUKUNGULU 2	502403	84418	1994/10/14	51.9	25.8	8.99	0.68
CD 607	MUKONO	NTENJERU	KANGULUMIRA	KANGULUMIRA	KANGULUMIRA	KANGULUMIRA	503710	64470	1950/01/13	45.8	32.03	20.4	3.99
CD887	MUKONO	NTENJERU	KANGULUMIRA	SEETA-NYITZE	KALANGA	JAMAL WALJI & COLTD	488870	77370	1952/09/18	80.8	35.1	19.8	0.91
WDD 10412	MUKONO	NTENJERU	KANGULUMIRA	KANGULUMIRA	KALAGALA	KALAGAGA	504243	65700	1995/10/25	45.18	22.45	6.23	1.51
WDD 9126	MUKONO	NTENJERU	KANGULUMIRA	KANGULUMIRA	KANGULUMIRA	KANGULUMIRA	502709	64252	1995/05/30	91.92	37.02	10.89	0.5
WDD 9127	MUKONO	NTENJERU	KANGULUMIRA	KANGULUMIRA	SOONA	SOONA	501233	61295	1995/06/01	43.15	33.56	16.49	2.3
WDD 9129	MUKONO	NTENJERU	KANGULUMIRA	KANGULUMIRA	KASAMBAYA	KASAMBAYA	505740	65614	1995/06/06	39.94	25.29	9.89	9.89
WDD 9130	MUKONO	NTENJERU	KANGULUMIRA	NAKATUNDU	KISEGA	KISEGA	501945	64889	1995/06/09	49.45	31.5	17.4	1.12
WDD 9133	MUKONO	NTENJERU	KANGULUMIRA	NAKATUNDU	KAMULI	KAMULI	501094	67106	1995/06/23	55.59	55.59	20.23	1.08
WDD 9169	MUKONO	NTENJERU	KANGULUMIRA	NAKATUNDU	RAWANDA	RAWANDA	502129	67640	1995/06/20	46	21.6	20.1	1.08
WDD 9173	MUKONO	NTENJERU	KANGULUMIRA	KIGAYAZA	KAMIRA	KAMIRA	503283	68872	1995/06/26	36	16	5.64	0.83
WDD 9174	MUKONO	NTENJERU	KANGULUMIRA	KANGULUMIRA	KIWUGO KALAG	KIWUGO KALAG	503991	68822	1995/10/11	61	34.8	21.3	0.86
WDD10411	MUKONO	NTENJERU	KANGULUMIRA	SEETA-NYITZE	NAKIRUBI	NAKIRUBI	505577	61522	1995/10/23	52	32	19.31	1.3
WDD4873	MUKONO	NTENJERU	KANGULUMIRA	SEETA-NYITZE	KAYUNGA HOSPITAL	KAYUNGA HOSPITAL	488870	77370	1991/07/20	90	90	30	2
CD 298	MUKONO	NTENJERU	KAYUNGA	BUKOLOTO	NDEEBA	NDEEBA	490730	75520	1946/06/22	61	21.4	13.7	4.09
DWD 13041	MUKONO	NTENJERU	KAYUNGA	BUKOLOTO	NDEEBA	NDEEBA	490884	75561	1999/05/15	80	11	14.1	1.3
DWD 13360	MUKONO	NTENJERU	KAYUNGA	BUKOLOTO	NDEEBA	NDEEBA	492227	75691	1999/10/20	69.3	36.6		
DWD 13361	MUKONO	NTENJERU	KAYUNGA	BUKOLOTO	ASONI - KAGWA	ASONI - KAGWA	491060	75665.6	1999/10/22	66.3	36		
GS951	MUKONO	NTENJERU	KAYUNGA	BUYOBE	KANILIKI PSCHOOL	KANILIKI PSCHOOL	488870	83890	1968/10/01	62.5	19.8	8.24	0.41
WDD 8717	MUKONO	NTENJERU	KAYUNGA	BUSAALE	KATIKAMU	KATIKAMU ALT	492020	82749	1995/03/17	51.58	36.13	18.16	1.66
WDD 8718	MUKONO	NTENJERU	KAYUNGA	BUSAALE	KYERANJA	KYERANJA	493427	81125	1995/03/22	34	26.02	14.26	1.87
WDD 8720	MUKONO	NTENJERU	KAYUNGA	BUYOBE	WANYANGA	WANYANGA	491589	77673	1995/03/28	55.63	31.23	12.65	1.48
WDD 8742	MUKONO	NTENJERU	KAYUNGA	BUYOBE	KANILIKI PS	KANILIKI PS	487422	82780	1995/03/13	85.6	22.55		0.54
WDD 8743	MUKONO	NTENJERU	KAYUNGA	NTENJERU	KITEREDDE	KITEREDDE	490893	81306	1995/03/16	70	33.3	17.16	0.61
WDD 8744	MUKONO	NTENJERU	KAYUNGA	BUYOBU	BUOLO KUYAG	BUOLO KUYAG	490270	84884	1995/03/18	73.05	14.65	2.29	
WDD 8745	MUKONO	NTENJERU	KAYUNGA	BUBAJWE	NAMATOGONYA	NAMATOGONYA	492161	81807	1995/03/21	82.5	30.9		
WDD 8746	MUKONO	NTENJERU	KAYUNGA	BUBAJWE	BUBAJWE	BUBAJWE	494670	80483	1995/03/22	45.9	42.8	22.43	1.08
WDD 8748	MUKONO	NTENJERU	KAYUNGA	BUBAJWE	MUGEMA PS	MUGEMA PS	492795	79912	1995/03/25	50.65	48.65	21.35	1.08
WDD 8749	MUKONO	NTENJERU	KAYUNGA	NTENJERU	KAGOYE BUGOG	KAGOYE BUGOG	488746	81767	1995/03/28	85.3	22.55	19.31	1.01
WDD 8751	MUKONO	NTENJERU	KAYUNGA	NAKASETA	NAKASETA	NAKASETA	494434	77366	1995/03/31	51.85	42.7	18.19	1.15
WDD 8752	MUKONO	NTENJERU	KAYUNGA	NAKASETA	NAKAZIBA	NAKAZIBA T/C	495774	78553	1995/04/04	80.1	30.65		
WDD 8753	MUKONO	NTENJERU	KAYUNGA	NSOTOKA	MATABA	ODADIA SAJABI P/S	495774	73395.7	1995/04/05	33.9	23.85	8.22	1.33
WDD 8754	MUKONO	NTENJERU	KAYUNGA	BUKOLOTO	KYAMPISI	KYAMPISI	492835	74180	1995/04/06	31	15.4	7.61	1.55
WDD 8755	MUKONO	NTENJERU	KAYUNGA	NSOTOKA	NJALABIRERE	NJALABIRERE	498007	75652	1995/04/07	27.4	27	10.07	1.04
WDD 8759	MUKONO	NTENJERU	KAYUNGA	BUYOBU	NALWEWETA BU	NALWEWETA BU	488208	86540	1995/05/06	40	21	6.48	1.4
WDD 9116	MUKONO	NTENJERU	KAYUNGA	BUYOBE	KOKOTERO GWA	KOKOTERO GWA	486200	83680	1995/03/30	79.02	22.07	8.06	1.22
WDD 9117	MUKONO	NTENJERU	KAYUNGA	BUYOBE	KOKOTERO GWA	KOKOTERO GWA	463396	87042	1995/04/06	76.69	38.06	8.56	0.83
WDD 9118	MUKONO	NTENJERU	KAYUNGA	BUKOLOTO	GAZA	GAZA	490190	75507	1995/04/08	49.6	32.87	13.71	2.45

SourceID	District	County	Subcounty	Parish	Village	Source Name	UTM-X (m)	UTM-Y (m)	Date of Construction	Total Drilled Depth (m)	Depth To Bedrock (m)	Static Water Level (m)	Yield (m ³ /h)
WDD2683	MUKONO	NTENJERU	KAYUNGA	NSOTOKA	NSOTOKA M. SCHOOL		488870	71840	1988/08/01	12	10	3	1.2
WDD2685	MUKONO	NTENJERU	KAYUNGA	NSOTOKA	KIWOSA/KIWOZA		496290	75520	1988/08/26	31.5	26	14	0.06
WDD2688	MUKONO	NTENJERU	KAYUNGA	NSOTOKA	MATABA MOSLEM SCHOOL		483310	73670	1988/11/08	24	15	14	0.8
WDD6015A	MUKONO	NTENJERU	KAYUNGA	BUKOLOTO	BUKOLOTO		490720	75520	1993/09/08	81	27	40	0.5
CD 205	MUKONO	NTENJERU	KAYUNGA TOWN	KAYUNGA	NTENJERU	NTENJERU	477740	73950	1943/07/30	28.7	18.3	12.8	1.63
DWD13042	MUKONO	NTENJERU	KAYUNGA TOWN	KAYUNGA	KISAWO	KISAWO	78326	78326	1999/03/23	80	16	1.64	0.35
DWD13358	MUKONO	NTENJERU	KAYUNGA TOWN	KAYUNGA	TIENTE		487096	80553	1999/10/18	72.3	42	14.75	2.5
DWD13359	MUKONO	NTENJERU	KAYUNGA TOWN	NAMAGABI	NAMAGABI B		494503	77927	1999/10/18	69.5	29		
DWD13362	MUKONO	NTENJERU	KAYUNGA TOWN	NAMAGABI	KISAABA		491006	79071	1999/10/26	66.3	21	6.84	0.98
DWD13363	MUKONO	NTENJERU	KAYUNGA TOWN	NAMAGABI	WANYANGA		491887	77201	1999/10/28	60.38	30	5.64	1.5
DWD13357	MUKONO	NTENJERU	KAYUNGA TOWN	KAYUNGA	KISAWO		488177	77417	1999/10/14	60.5	24	8.04	5
WDD1360	MUKONO	NTENJERU	KAYUNGA TOWN	KAYUNGA	NTENJERU BARRACKS		440650	98220	1989/02/11	36.5	30.5		2.72
WDD4710	MUKONO	NTENJERU	KAYUNGA TOWN	KAYUNGA	KAYUNGA GIRLS PRI. SCHOOL		479600	64470	1991/10/21	54.54	30.3		1
WDD3655	MUKONO	NTENJERU	KAYUNGA TOWN	KAYUNGA	MIREMBE TECH. SCH.		483310	36800	1991/04/21	63	45		1.8
WDD6016A	MUKONO	NTENJERU	KAYUNGA TOWN	KAYUNGA	NTENJERU		488870	79210	1993/09/15	45	32	15	3
CD937	MUKONO	NTENJERU	NAZIGO	NAZIGO	MAGALA	MAGALA ESTATE	501850	73670	1952/12/18	112.2	35.08	40.9	2.45
CD905	MUKONO	NTENJERU	NAZIGO	NAZIGO	NAZIGO		481450	33160	1946/07/06	34.2	26.2	11.6	3.49
GS2054	MUKONO	NTENJERU	NAZIGO	NSIIMA	SALAMA	SALAMA U.F.B	479590	22100	1984/08/03	46.9	16.5	19.5	3.27
WDD1358	MUKONO	NTENJERU	NAZIGO	NAZIGO	NAZIGO TTC		496290	70000	1988/06/20	42.7	35.07	29.28	9.08
WDD6703	MUKONO	NTENJERU	NAZIGO	NAZIGO	NAZIGO		498150	60790	1993/07/16	103	45		0.6
WDD7405	MUKONO	NTENJERU	NAZIGO	NAZIGO	NATETA	NATETA M.SCHOOL	499043	70325	1994/04/19	69	48		3.6
WDD5819	MUKONO	NTENJERU	NAZIGO	MITI FARM	MITI FARM		464760	22110	1992/09/17	60	60	48	1
DWD26575	KADAM	KAKOMOGOLE	KAKOMOGOLE	OKAWON	LOPEDJERU	LOPEDJERU	685060	204368	2008/06/10	82.34	27.54	5.38	0.78
DWD26574	KADAM	KAKOMOGOLE	KAKOMOGOLE	TOKORA	LODRKET	LODRKET	687423	203803	2008/06/06	68.5	55.08	5.27	1.75
DWD17856	KAKAPIRIPITI	KADAM	MORUITA	KAKABOK	DOO		697643	194435	2003/02/20	45.6	18	12.36	
DWD20872	KAKAPIRIPITI	KADAM	MORUITA	MORUITA	ACHERER	ACHERER	691425	220126	2005/04/09	74	2.42	25.32	0.51
DWD26576	KAKAPIRIPITI	KADAM	MORUITA	MORUITA	MOMUTAS P/S		695725	209154	2008/06/09	86.8	27.48	22.84	1.04
DWD17477	KAKAPIRIPITI	KADAM	NAMALU	LOPEROT	LOKITELALOKWA		673880	193455	2003/02/16	45.5	27	5.84	
DWD17478	KAKAPIRIPITI	KADAM	NAMALU	NAMANYA	NAMANYA		676125	206841	2003/02/12	46.2	33	12.46	
DWD17857	KAKAPIRIPITI	KADAM	NAMALU	LOREGAE	ROBENYI		668591	203590	2003/02/25	51.97	30	15.08	0.5
DWD17479	KAKAPIRIPITI	KADAM	NAMALU	LOTARUK	NAMALU S/S		676973	211453	2008/08/02	95.75	63.7	10.45	
DWD26573	KAKAPIRIPITI	PIAN	LORACHAT	NATRAE	MORUA ANGIMON 2		665451	209453	2008/06/05	91.55	30	0.98	
DWD26572	KAKAPIRIPITI	PIAN	LORENGHEDWAI	NASINTYOROIT	NAWET		677770	259777	2008/01/22	70	46	11.97	0.321
DWD17480	KAKAPIRIPITI	PIAN	NABILATUK	KOPHIRE	LONGAROI		669003	227081	2003/02/14	63.7	21	25.97	
DWD17481	KAKAPIRIPITI	PIAN	NABILATUK	KALOKWAMERI	NPONGAYE		671557	223413	2003/02/15	69.5	20	12.95	5
DWD26577	KAKAPIRIPITI	PIAN	NABILATUK	KALOKWAMERI	MORUATURUKAN		666421	221977	2007/12/28	90	18.54	42.01	0.274
DWD26578	KAKAPIRIPITI	PIAN	NABILATUK	ACEGHETOUIM	NAKOTIT		682752	230446	2008/01/10	75.44	24.44	29.53	1.25
DWD26579	KAKAPIRIPITI	PIAN	NABILATUK	MORUA ANGIWUN	NABILATUK		674881	226973	2008/06/01	63.89	9.28	9.02	1.89
DWD26571	KAKAPIRIPITI	PIAN	NABILATUK	NAKOBOKBE	NAWOK		673240	218814	2008/06/04	59.27	41.27	27.42	4.5
DWD27792	KAKAPIRIPITI	PIAN	NABILATUK	ACEGELITOLIM	ARENESIPE SS		675315	288653	2008/07/27	95.65	30	18.64	3.06
DWD20878	KAKAPIRIPITI	POKOT	AMUDAT	AMUDAT	NATRIRA		719167	212800	2005/05/07	41	6.82	7.2	1.02
DWD20877	KAKAPIRIPITI	POKOT	AMUDAT	AMUDAT	NAPAO		718434	211845	2005/05/02	58.57	6.72	32.2	1.53
DWD20871	KAKAPIRIPITI	POKOT	LORO	LORO	LOBOROKOCHA		714752	24842	2005/03/19	60	9.92	31.28	
DWD17862	KAKAPIRIPITI	UPE	KARITA	LOKALE	CHEPKARAT		699216	161127	2003/02/22	102.7	36		
DWD17855	KAKAPIRIPITI	UPE	LOROO	ABILIYEP	AKAYOT		712733	238638	2003/02/18	87.6		47.1	0.4
DS 361	NAKASONGOLA	NAKASONGOLA	KAKOGE	KYEYINDULA	LWANJUKI		447331	119515	1944/10/14	35.1	30.8	3.7	0.61
DWD15218	NAKASONGOLA	NAKASONGOLA	KAKOGE	KYABUTAYIKA	KYANAKA		452600	120200	2001/04/05	60.55	35.1	20.25	1.5
DWD15642	NAKASONGOLA	NAKASONGOLA	KAKOGE	KYABUTAYIKA	BYUMA		445030	120175	2005/06/17	53.9	31.4	25.87	0.45
DWD17076	NAKASONGOLA	NAKASONGOLA	KAKOGE	KATUUGO	KYABUKONYOGO		439336	127713	2002/12/14	91	45.7	31.95	0.22
DWD17085	NAKASONGOLA	NAKASONGOLA	KAKOGE	KYABUTANGA	KINONI KITANDA		433717	126530	2003/03/07	72.68	42.98	32.35	0.49
DWD17918	NAKASONGOLA	NAKASONGOLA	KAKOGE	KAKOGE	KYANKONWA T/C		440316	114482	2003/06/23	60.45	43.05	41.33	1.02
DWD17919	NAKASONGOLA	NAKASONGOLA	KAKOGE	KAKOGE	NNONGO		437312	135229	2003/06/26	84.7	44.66	46.46	0.2
DWD18021	NAKASONGOLA	NAKASONGOLA	KAKOGE	KAKOGE	KIWOZOZA		438865	116362	2004/06/13	63.49	31	29.96	0.5
DWD18838	NAKASONGOLA	NAKASONGOLA	KAKOGE	KAKOGE	KAKOGE	ST. JUDE PRIMARY SCHOOL	441518	117152	2003/07/16	66.5	52.1	43.83	0.49
GS 361	NAKASONGOLA	NAKASONGOLA	KAKOGE	KYAMBOGO	LWANJUKA	Lwanjuki	448880	119856	1944/10/14	35.1	30.8	3.66	0.61
GS 823	NAKASONGOLA	NAKASONGOLA	KAKOGE	KATUUGO	KAWUNYA		469511	122215	1967/09/26	43.3		29.6	1.09
GS 533	NAKASONGOLA	NAKASONGOLA	KAKOGE	KYAMBOGO	KAWUNYA		445151	112811	1967/10/13	31.4	21.4	20.7	1.04
DWD17086	NAKASONGOLA	NAKASONGOLA	KALONGO	KISWEKA MAYINDA	NAKINYAMA		457315	138459	2003/03/09	64	64	36.85	3.6
DWD17931	NAKASONGOLA	NAKASONGOLA	KALONGO	BAMUGOLODDE	NAKINYAMA		479319	120421	2003/08/17	72.85	41.34	30.75	0.314
DWD17933	NAKASONGOLA	NAKASONGOLA	KALONGO	KISWEKA-MALINDA	BAMUGOLODDE		483719	128344	2003/03/25	66.8	41.04	24.08	0.62
DWD18018	NAKASONGOLA	NAKASONGOLA	KALONGO	KAMAIAMPANGO	KALONGO		470432	132610	2004/06/08	69.14	31	36.06	0.36
DWD23409	NAKASONGOLA	NAKASONGOLA	KALONGO	MAYIRIKITI	KABAZI		471901	137840	2006/05/04	74.5	74.5	40.5	1

SourceID	District	County	Subcounty	Parish	Village	Source Name	UTM-X (m)	UTM-Y (m)	Date of Construction	Total Drilled Depth (m)	Depth To Bedrock (m)	Static Water Level (m)	Yield (m ³ /h)
CD 23	NAKASONGOLA	NAKASONGOLA	KALUNGI	WANZOGI	KALUNGI	Kalungi	462672	143208	1959/12/22	60.1	44.8	37.2	1.09
CD 2792	NAKASONGOLA	NAKASONGOLA	KALUNGI	KISWEERA - MAYINDA	KISWEERA - MAYINDA		459957	132211	1961/09/11	102.8	12.8	23.8	2.58
DS 555	NAKASONGOLA	NAKASONGOLA	KALUNGI	MAYIRIKITI	MAYIRIKITI		467464	139227	1944/08/04	31.7	5.2	40.1	0.68
DWDI5213	NAKASONGOLA	NAKASONGOLA	KALUNGI	WANZOGI	WANZOGI P/S	WANZOGI P/S	458990	143415	2001/03/20	90.35	20	34.09	1.8
DWDI5214	NAKASONGOLA	NAKASONGOLA	KALUNGI	IRIMA	JUNDA P/S	JUNDA P/S	468475	145390	2001/03/24	90.4	47.4	41.04	0.52
DWDI5215	NAKASONGOLA	NAKASONGOLA	KALUNGI	MAYIRIKITI	MAYIRIKITI	MAYIRIKITI P/S	469250	138410	2001/03/29	78.5	31.1	34.28	0.5
DWDI5216	NAKASONGOLA	NAKASONGOLA	KALUNGI	KAZWAAMA	NAKATUBA		460330	149310	2001/03/31	78.2	53.2	30.59	0.55
DWDI5217	NAKASONGOLA	NAKASONGOLA	KALUNGI	KISENYI	NZEIKOLIMA		463115	145915	2001/04/04	72.2	44.5	44.02	0.55
DWDI5638	NAKASONGOLA	NAKASONGOLA	KALUNGI	KISWEERA - MAYINDA	KAKOOLA	KAKOOLA	460301	136457	2005/06/17	83.8	36.6	29.3	1
DWDI5639	NAKASONGOLA	NAKASONGOLA	KALUNGI	MAYIRIKITI	KAMIRAMPANGO	KAMIRAMPANGO	473227	136645	2005/06/17	80.8	87.7	27.5	0.32
DWDI5640	NAKASONGOLA	NAKASONGOLA	KALUNGI	WANZOGI	KABANDI	KABANDI	458793	140500	2005/06/17	87.7	35.3	35.3	0.3
DWDI5803	NAKASONGOLA	NAKASONGOLA	KALUNGI	MAYIRIKITI	KISULUMA		464595	137140	2001/06/19	72.8	30.6	29.73	1
DWDI7079	NAKASONGOLA	NAKASONGOLA	KALUNGI	KALUNGI	KAKOGE	KAKOGE	456012	149738	2003/01/15	61.1	40.9	40.9	1.02
DWDI7929	NAKASONGOLA	NAKASONGOLA	KALUNGI	KAZWAAMA	MADDAALI	MADDAALI	460917	150393	2003/07/04	66.7	37.3	40.1	0.38
DWDI7930	NAKASONGOLA	NAKASONGOLA	KALUNGI	NAMUNGOLO	NABUKOTEKA	NABUKOTEKA	465120	140553	2003/03/15	72.8	56.84	40.81	0.49
DWDI8016	NAKASONGOLA	NAKASONGOLA	KALUNGI	WANZOGI	KITALEEBA	KITALEEBA	458560	146847	2004/06/01	69.24	21	44.61	0.3
DWD23411	NAKASONGOLA	NAKASONGOLA	KALUNGI	KANSIRA	NDAIGA	NDAIGA	424824	175009	2006/06/16	80.5	80.5	29.49	4
GS 931	NAKASONGOLA	NAKASONGOLA	KALUNGI	KISENYI	KISENYI	KISENYI SCHOOL	465451	148381	1988/08/15	65.6	36.6	28.7	2.04
WDD 1303	NAKASONGOLA	NAKASONGOLA	KALUNGI	KISENYI	KISENYI		466845	149710	1986/09/29	54.9			1.8
DWD23405	NAKASONGOLA	NAKASONGOLA	LWABYATA	NALUKONGE	TUMBA	TUMBA	432573	172726	2006/03/23	64.6	64.6	19.23	0.8
DWDI5636	NAKASONGOLA	NAKASONGOLA	LWAMPANGA	KANSIRA	KANSIRO	KANSIRO	427682	174205	2005/06/17	68.7	19.2	19.2	1.2
DWDI5648	NAKASONGOLA	NAKASONGOLA	LWAMPANGA	KANSIRA	NALUKONGE	NALUKONGE	431764	167759	2005/06/17	76		58	0.08
DWDI5795	NAKASONGOLA	NAKASONGOLA	LWAMPANGA	KANSIRA	KIROGE		430380	166730	2001/05/01	76.5	35.2	53.03	0.32
DWDI5797	NAKASONGOLA	NAKASONGOLA	LWAMPANGA	KANSIRA	KIRAGE		422625	177850	2001/05/08	61.1	55.1	17.81	0.9
DWDI5798	NAKASONGOLA	NAKASONGOLA	LWAMPANGA	KANSIRA	NAKATOGO		430940	170425	2001/05/18	90.4	35.4	30.06	0.25
DWDI5799	NAKASONGOLA	NAKASONGOLA	LWAMPANGA	KANSIRA	KIWEMBI / NABWITA		442245	164795	2001/05/23	63.6	5.9	26.38	0.5
DWDI5800	NAKASONGOLA	NAKASONGOLA	LWAMPANGA	KANSIRA	KIWEMBI/IRIMBA		442630	154100	2001/05/25	61.3	34.6	37.56	1.8
DWDI5802	NAKASONGOLA	NAKASONGOLA	LWAMPANGA	KANSIRA	ZENGEBE		440325	165695	2001/05/27	85	13.7	44.73	1.8
DWDI5808	NAKASONGOLA	NAKASONGOLA	LWAMPANGA	KANSIRA	ZENGEBE		447225	162930	2001/06/02	60.95	11.3	5.06	2.1
DWDI7934	NAKASONGOLA	NAKASONGOLA	LWAMPANGA	KANSIRA	NAKALIKIRYA 2		442395	154800	2001/07/02	61.05	61.05	31.84	2.2
DWDI7934	NAKASONGOLA	NAKASONGOLA	LWAMPANGA	KANSIRA	NAKALIKIRYA 2		445036	162568	2003/03/28	72.85	38.65	38.6	0.86
CD 1851	NAKASONGOLA	NAKASONGOLA	NABISWERA	KYAMUKONDA	BUYAMBA	BUYAMBA	412881	165589	1957/09/13	152.5	39.4	44.2	0.41
DWD 10951	NAKASONGOLA	NAKASONGOLA	NABISWERA	MULONZI	KATUBA PRI. SCHOOL		418890	177449	1996/08/22	63			2.5
DWD 11705	NAKASONGOLA	NAKASONGOLA	NABISWERA	KASOZI	KASOZI	Kasozo	403763	156465	1997/08/31	70			1.8
DWDI5635	NAKASONGOLA	NAKASONGOLA	NABISWERA	KYANGOGOLO	KABAKAZI	KABAKAZI	418759	161135	2005/06/17	81		59	1.48
DWDI5644	NAKASONGOLA	NAKASONGOLA	NABISWERA	NAKITOMA	WANGOYIRO	WANGOYIRO	389045	162435	2005/06/17	43.7		12.4	1.148
DWDI5646	NAKASONGOLA	NAKASONGOLA	NABISWERA	NAKITOMA	MALOMBE	MALOMBE	390045	164285	2005/06/17	80		30.5	0.8
DWDI5793	NAKASONGOLA	NAKASONGOLA	NABISWERA	KYAMUKONDA	KYAKATONO	KYAKATONO	402540	169330	2001/04/28	78.2	35.1	40.65	0.68
DWDI5796	NAKASONGOLA	NAKASONGOLA	NABISWERA	MIGYERA T.B	MIGYERA	Kikooba	416900	156040	2001/05/12	72.3		42.35	0.54
DWDI5805	NAKASONGOLA	NAKASONGOLA	NABISWERA	KALENGHEDE	KAMAASA		431785	149575	2001/06/26	79.25	29.6	43.03	0.8
DWDI7081	NAKASONGOLA	NAKASONGOLA	NABISWERA	KYAMUKONDA	KYAKISYANGA	KYAKISYANGA	407525	155594	2003/01/20	72.75	33.73	44.75	0.53
DWDI7083A	NAKASONGOLA	NAKASONGOLA	NABISWERA	NAKITOMA	KIMATWE		401014	166246	2003/02/03	66.7	58	40.04	0.64
DWDI7084	NAKASONGOLA	NAKASONGOLA	NABISWERA	MIGYERA	KIRUMIKO	KIRUMIKO	419222	144556	2003/03/04	69.77	56.41	42.39	1.69
DWDI8013	NAKASONGOLA	NAKASONGOLA	NABISWERA	NAKITOMA	KABAYONGO	KABAYONGO	399301	169564	2004/05/17	71.25	59.85	33	0.5
DWDI8022	NAKASONGOLA	NAKASONGOLA	NABISWERA	KASOZI	KASOZI	KASOZI	403602	155976	2004/06/24	69.35	48	36.02	0.6
DWDI8839	NAKASONGOLA	NAKASONGOLA	NABISWERA	NAKITOMA	BUJJAABE	BUJJAABE	395330	167839	2003/07/24	48.5	46.1	17.7	0.76
GS 1282	NAKASONGOLA	NAKASONGOLA	NABISWERA	NAKITOMA	MATUGO	Sujubi	397670	169519	1970/04/26	65.3	37.2		
WDD 1769	NAKASONGOLA	NAKASONGOLA	NABISWERA	KYANGOGOLO	MATUGO		442485	147198	1987/03/06	62	28.4		1.02
DWDI7082	NAKASONGOLA	NAKASONGOLA	NAKITOMA	KIGWERE	MINAWO-KYAKATONO	MINAWO-KYAKATONO	404667	169403	2003/01/29	78.7	67	43.91	0.292
CD 2940	NAKASONGOLA	NAKASONGOLA	WABINYONYI	WAMPITI	WAMPITI	WAMPITI SCHOOL	447457	138620	1962/04/09	136.6	42.1		0.81
DWDI5210	NAKASONGOLA	NAKASONGOLA	WABINYONYI	WABINYONYI	KIKONGE	KIKONGE CHURCH	452000	138000	2001/03/02	90.4	49	45.45	0.415
DWDI5219	NAKASONGOLA	NAKASONGOLA	WABINYONYI	WABINYONYI	WABALE		437695	145575	2001/04/10	60.2	8.2	23.47	0.45
DWDI5634	NAKASONGOLA	NAKASONGOLA	WABINYONYI	WAMPITI	KAMUNINA	KAMUNINA	454844	126282	2005/06/17	86.5		33.9	0.45
DWDI5801	NAKASONGOLA	NAKASONGOLA	WABINYONYI	WABINYONYI	KAGERI/KYAKADOKO	KAGERI/KYAKADOKO	446685	150330	2001/05/31	84.9	41.5	42.82	0.41
DWDI5809	NAKASONGOLA	NAKASONGOLA	WABINYONYI	KIWONGOIRE	NAKIWA	NAKIWA	431000	146500	2001/07/05	67	35.4	35.2	1
DWDI7632	NAKASONGOLA	NAKASONGOLA	WABINYONYI	WABINYONYI	WANKATI	WANKATI	440507	147965	2003/03/18	72.5	39.66	29.45	0.29
WDD 1609	NAKASONGOLA	NAKASONGOLA	WABINYONYI	WABINYONYI	NAKASONGOLA	POLICE POST	440426	145423	1987/01/13	55.9	13.2	29.45	1.3
WDD 1611	NAKASONGOLA	NAKASONGOLA	WABINYONYI	WABINYONYI	NAKASONGOLA	HEALTH CENTRE	440633	146431	1987/01/16	62	19.3		1.2
WDD 1614	NAKASONGOLA	NAKASONGOLA	WABINYONYI	WABINYONYI	NAKASONGOLA	NAKASONGOLA NO.3	440259	144683	1987/01/22	74.2	37.6		0.98
WDD 1615	NAKASONGOLA	NAKASONGOLA	WABINYONYI	WABINYONYI	KALUKOMA	KALUKOMA	441064	149345	1987/01/27	110.8	37.6		
WDD 1616	NAKASONGOLA	NAKASONGOLA	WABINYONYI	WABINYONYI	NAKASONGOLA	BARRACKS NO.3	444953	154669	1987/01/30	104.7	101		1.3
WDD 1617	NAKASONGOLA	NAKASONGOLA	WABINYONYI	WABINYONYI	NAKASONGOLA	BARRACKS NO.2	443940	154164	1987/02/02	86.4	26.9		0.5
WDD 1618	NAKASONGOLA	NAKASONGOLA	WABINYONYI	WABINYONYI	NAKASONGOLA	BARRACKS NO.1	443272	154854	1987/02/04	62	19.3		0.8
WDD 1619	NAKASONGOLA	NAKASONGOLA	WABINYONYI	WABINYONYI	NAKASONGOLA	NAKASONGOLA BARRACKS	443321	153354	1987/02/06	80.3	19.3		1.2
WDD 1768	NAKASONGOLA	NAKASONGOLA	WABINYONYI	KIWONGOIRE	SIKYE	SIKYE ADVENT SCHOOL	433401	145594	1987/03/05	62	35.6		0.98
WDD 1834	NAKASONGOLA	NAKASONGOLA	WABINYONYI	NAKASONGOLA	NAKASONGOLA	BARRACKS NEW MILITARY HOSPITAL	442491	155591	1987/05/23	36	24		1

SourceID	District	County	Subcounty	Parish	Village	Source Name	UTM-X (m)	UTM-Y (m)	Date of Construction	Total Drilled Depth (m)	Depth To Bedrock (m)	Static Water Level (m)	Yield (m ³ /h)
WDD 2929	NAKASONGOLA	NAKASONGOLA	WABINYONYI	NAKASONGOLA	NAKASONGOLA	NAKASONGOLA CHINA INDUSTRIES	440700	127120	1989/07/26	118.17	27.27		
WDD1 612	NAKASONGOLA	NAKASONGOLA	WABINYONYI	NAKASONGOLA	NAKAYENJE	NAKAYENJE	439787	144314	1987/01/19	80.3	15.2		1
DWD1 5641	NAKASONGOLA	NAKASONGOLA			KIKORIO	NAKAYENJE	439482	147845	2005/06/17	90		32.6	0.29
DWD1 5643	NAKASONGOLA	NAKASONGOLA			NAABULALA	KIKORIO	453579	153810	2005/06/17	23		4.48	1.4
DWD1 5645	NAKASONGOLA	NAKASONGOLA			ZAAZULA	ZAAZULA	414303	179089	2005/06/17	80		23.7	1.2
DWD2 4519	NAMUTUMBA	BUSIKI	BULANGE	BULANGE	NAABULALA	NAABULALA	578712	82301	2008/07/28	49.58	33	18.7	0.6
DWD2 4520	NAMUTUMBA	BUSIKI	BULANGE	KASIRO	KIWOLOMERO	KIWOLOMERO	590260	76140	2008/06/24	46.47	31	4.53	0.64
DWD2 4531	NAMUTUMBA	BUSIKI	BULANGE	BUWAGA	BUWAGA CENTRAL	BUWAGA CENTRAL	583000	80950	2008/06/24	61.93	32	7.08	0.3
DWD2 4516	NAMUTUMBA	BUSIKI	KIBAALE	IVUKULA	BUSHITE	BUKONO P/S	569160	103725	1968/12/01	61.84	20	9.5	0.4
DWD2 4517	NAMUTUMBA	BUSIKI	KIBAALE	KISEGA	KISEGA	KISEGA	568992	54642	2008/06/15	54.25	21	6.45	0.6
DWD2 4518	NAMUTUMBA	BUSIKI	MAGADA	KIWANYI	NAMBULA	NAMBULA	576465	98830	2008/06/15	56.95	13	7.55	0.47
DWD2 6447	NAMUTUMBA	BUSIKI	MAGADA	NABINYONYI	IRWANIRO	IRWANIRO	584590	97110	2008/06/18	60	26	10.9	0.62
DWD2 6448	NAMUTUMBA	BUSIKI	MAGADA	KIWANYI	NAMIREMBE	NAMIREMBE	576197	97951	2008/08/26	62	46	8.54	0.54
DWD2 4528	NAMUTUMBA	BUSIKI	MAGADA	KIWANYI	NAWSEKESSE	NAWSEKESSE	577539	99131	2008/09/02	59.18	40.62	10.18	0.94
DWD2 4529	NAMUTUMBA	BUSIKI	NAMUTUMBA	NAKYERE	KASHEDHERE	KASHEDHERE	576830	85310	2008/06/21	51.59	26	14.42	4
DWD2 4529	NAMUTUMBA	BUSIKI	NAMUTUMBA	ITUBA	NAWAMPADU	NAWAMPADU	575740	82760	2008/06/22	56.61	41	8.28	0.96
CD2311	PALLISA	BUDAKA	BUDAKA	MACHOLI	BUDAKA	BUDAKA S. SCHOOL	605700	112380	1969/10/18	137.3	1.5	21.7	0.6
DWD 1347	PALLISA	BUDAKA	BUDAKA	MACHOLI	BUDAKA	BUDAKA GINNERY	568610	112370	1950/09/09	94.9	8.2	4.6	1.4
DWD 1348	PALLISA	BUDAKA	BUDAKA	MACHOLI	KIBALI II	KIBALI II	604587	113695	1999/09/11	69.55	34	7.71	0.7
DWD 1350	PALLISA	BUDAKA	BUDAKA	MACHOLI	NAMENGO - SAPIRI	NAMENGO - SAPIRI	607257	112587	1999/09/13	69.5	27		
DWD 13350	PALLISA	BUDAKA	BUDAKA	MACHOLI	NAKIBULU A	NAKIBULU A	607353	113563	1999/09/18	69.5	33	6.64	0.7
DWD 13351	PALLISA	BUDAKA	BUDAKA	MACHOLI	NAKIBULU B	NAKIBULU B	607517	114469	1999/09/21	69	36	10.29	0.8
DWD 13352	PALLISA	BUDAKA	BUDAKA	MACHOLI	NAIGOBYA	NAIGOBYA	606722	110844	1999/09/22	69.1	24	11.77	4.5
DWD 13353	PALLISA	BUDAKA	BUDAKA	MACHOLI	NANYANGO	NANYANGO	606312	109244	1999/09/28	72.44	18	13.03	9
DWD 14481	PALLISA	BUDAKA	BUDAKA	MACHOLI	BWEMBA	BWEMBA	605240	114872	2000/06/20	42.6	42.6	9.8	0.4
DWD 14482	PALLISA	BUDAKA	BUDAKA	MACHOLI	BWEMBA	BWEMBA	610679	110680	2000/06/21	44.6	27.6	12.82	0.3
DWD 14484	PALLISA	BUDAKA	BUDAKA	MACHOLI	CHALI	CHALI	610679	110680	2000/06/23	42.6	24.6	7.48	0.4
DWD 14485	PALLISA	BUDAKA	BUDAKA	MACHOLI	NABIKETO	NABIKETO	610720	112112	2000/06/24	42.6	21.6		
DWD 14509	PALLISA	BUDAKA	BUDAKA	MACHOLI	BUJASI	BUJASI	607200	115509	2000/09/29	59	25.84	5.8	0.818
DWD 14606	PALLISA	BUDAKA	BUDAKA	MACHOLI	NALWAYO	NALWAYO	602031	113299	2000/10/03	60.1	28	11.25	0.964
DWD1 4372	PALLISA	BUDAKA	BUDAKA	MACHOLI	NALWAYO	NALWAYO	602711	110951	2000/08/16	57.6	27.6	13.11	0.55
DWD1 4482	PALLISA	BUDAKA	BUDAKA	MACHOLI	SAPIRI	SAPIRI	608370	112748	2000/06/19	54.6		10.7	0.4
DWD1 4483	PALLISA	BUDAKA	BUDAKA	MACHOLI	BWEMBA	BWEMBA	610679	110680	2000/06/21	44.6		12.82	0.3
DWD1 4484	PALLISA	BUDAKA	BUDAKA	MACHOLI	NANSEKESSE	NANSEKESSE	608827	111357	2000/06/22	42.6		7.95	0.4
DWD1 4485	PALLISA	BUDAKA	BUDAKA	MACHOLI	CHAALI	CHAALI	610679	110680	2000/06/23	42.6		7.48	0.4
DWD1 4545B	PALLISA	BUDAKA	BUDAKA	MACHOLI	NABIKETO	NABIKETO	610730	112112	2000/06/24	42.6		9.37	0.18
DWD1 4550	PALLISA	BUDAKA	BUDAKA	MACHOLI	NAVIGUMYA	NAVIGUMYA	604107	110785	2000/08/03	55.3	43.3	9.58	0.84
DWD1 4688B	PALLISA	BUDAKA	BUDAKA	MACHOLI	BUKABINDI	BUKABINDI	607832	115028	2000/08/22	50.11	23.88	12.03	1.5
DWD1 4839	PALLISA	BUDAKA	BUDAKA	MACHOLI	NAIGOBYA	NAIGOBYA	605905	113676	2000/06/21	48.1	36.78	13.15	1.5
dwd19099	PALLISA	BUDAKA	BUDAKA	MACHOLI	NALWAYA	NALWAYA	602711	110951	2000/08/16	57.6		13.11	0.58
dwd19461	PALLISA	BUDAKA	BUDAKA	MACHOLI	Namungala	Namungala	607843	111137	2004/03/29	66.5	24	10.33	1.6
DWD2 20823	PALLISA	BUDAKA	BUDAKA	MACHOLI	KIBALI I	Kibali I	603984	112760	2005/03/24	55	40	12.21	1
CD2633	PALLISA	BUDAKA	BUDAKA	MACHOLI	GADUMIRE	Gadumire	609980	114373	2004/11/05	48.4	14	5.08	0.251
CD2645	PALLISA	BUDAKA	BUDAKA	MACHOLI	IKI-IKI	IKI-IKI NAC P/SCHOOL	613120	123440	1970/10/23	86.3	20.9	10.1	4.1
CD2635	PALLISA	BUDAKA	BUDAKA	MACHOLI	IKI-IKI	KAKOLI	613120	121590	1960/11/09	103.7	29	9.5	3.6
CD808	PALLISA	BUDAKA	BUDAKA	MACHOLI	IKI-IKI	IKI-IKI GINNERY	613120	121590	1970/07/07	128	39.3	4.9	2.5
DWD 13924	PALLISA	BUDAKA	BUDAKA	MACHOLI	KAMASABA ALTI	KAMASABA ALTI	613120	121590	1951/11/30	83.9	17.7	12.2	1.4
DWD 14514	PALLISA	BUDAKA	BUDAKA	MACHOLI	DALATAWU	DALATAWU	615281	120853	2000/04/20	60.6	21.6	2.38	0.8
DWD1 3928	PALLISA	BUDAKA	BUDAKA	MACHOLI	BUGOLYA	BUGOLYA	607465	125679	2000/11/20	75	24.5	7.82	0.675
DWD1 4361A	PALLISA	BUDAKA	BUDAKA	MACHOLI	BUNAMINTO C	BUNAMINTO C	609325	124353	2000/06/04	47.6		11.03	0.4
DWD1 4917	PALLISA	BUDAKA	BUDAKA	MACHOLI	BUMUMO	BUMUMO	616522	122678	2000/03/01	40.63	30.6	10.07	0.95
DWD1 4919	PALLISA	BUDAKA	BUDAKA	MACHOLI	BULALAKA	BULALAKA	613401	125270	2001/03/03	46.81	40.63	9.42	10.29
DWD1 4920	PALLISA	BUDAKA	BUDAKA	MACHOLI	BUKOMOLO	BUKOMOLO	616077	125304	2001/03/17	86.2	25.72	7.67	0.62
DWD1 4921	PALLISA	BUDAKA	BUDAKA	MACHOLI	NABOGALO	NABOGALO	609206	124799	2001/03/20	77.05	37.86	9.57	3
DWD1 4922	PALLISA	BUDAKA	BUDAKA	MACHOLI	NANZALA P/S	NANZALA P/S	610648	126105	2001/03/22	52.52	22.61	10.45	2.77
DWD1 5813	PALLISA	BUDAKA	BUDAKA	MACHOLI	KADUTUNI	Kadutuni	614699	124469	2001/03/24	64.85	30.08	10.12	3
DWD1 5814	PALLISA	BUDAKA	BUDAKA	MACHOLI	KABYONGA B	KABYONGA B	613785	120576	2002/01/22	54.37	32.97	9.46	0.8
DWD1 6379	PALLISA	BUDAKA	BUDAKA	MACHOLI	BUGANZA	BUGANZA	616681	121716	2002/01/23	60.57	25.17	5.12	0.51
dwd19424	PALLISA	BUDAKA	BUDAKA	MACHOLI	KAITONGOLE	KAITONGOLE	612191	122418	2002/10/23	70.9	16.8	11.9	1.43
dwd19454	PALLISA	BUDAKA	BUDAKA	MACHOLI	BULALAKA	BULALAKA	613606	125118	2002/09/07	56	33	18.89	1
GS821	PALLISA	BUDAKA	BUDAKA	MACHOLI	Bukoki	Bukoki	616340	124066	2004/03/13	48.48	31	9.61	4
GS824	PALLISA	BUDAKA	BUDAKA	MACHOLI	KAVULE	Kavule	614660	120328	2005/03/15	67	35	7.07	0.87
					LELYA	LELYA	609400	130810	1962/07/10	51.9	15.3	9.8	1.8
					KATIRA	KATIRA	613120	121590	1967/07/25	48.8	24.7	7.9	3

SourceID	District	County	Subcounty	Parish	Village	Source Name	UTM-X (m)	UTM-Y (m)	Date of Construction	Total Drilled Depth (m)	Depth To Bedrock (m)	Static Water Level (m)	Yield (m ³ /h)
WDD11784	PALLISA	BUDAKA	IKI-IKI	IKI-IKI	NALUBEMBE	KADERUNA	610528	122554	1998/11/17	39.65		11.3	0.77
WDD11785	PALLISA	BUDAKA	IKI-IKI	KAMERUKA	KAMERUKA H U	KURWETA	609251	127708	1997/11/19	36.6		9.02	1.04
WDD11786	PALLISA	BUDAKA	IKI-IKI	IKI-IKI	BUKATI KOKO	LELYA	609340	124156	1997/11/24	51.85		6.7	0.85
WDD11787	PALLISA	BUDAKA	IKI-IKI	PETETE	BUNAMINTO	BUNAMINTO	608866.3	123368	1997/11/26	57.95		9	0.56
WDD11789	PALLISA	BUDAKA	IKI-IKI	PETETE	BUGOLYA	BUGOLYA	607812	123564	1997/12/01	67.1		11.68	
WDD11895	PALLISA	BUDAKA	IKI-IKI	PETETE	KAGWANGA PSC	KAGWANGA	608939	122060	1998/03/23	46.7		11.99	0.84
WDD12124	PALLISA	BUDAKA	IKI-IKI	PETETE	BUNAMINTO	BUNAMINTO	608282	124083	1998/09/18	55.4		12.2	0.79
WDD12130	PALLISA	BUDAKA	IKI-IKI	IKI-IKI	BULYAMPITI	BULYAMPITI	613001	123886	1999/06/05	48.8		7.48	0.7
WDD12131	PALLISA	BUDAKA	IKI-IKI	IKI-IKI	BULOKI	BULOKI	612053	121907	1998/10/17	48.8		9.25	1.09
WDD14920	PALLISA	BUDAKA	IKI-IKI	LELYA	NABUGALO	NABUGALO	609206	124799	2001/03/20	56.05		9.57	1.333
WDD14930	PALLISA	BUDAKA	KADERUNA	KADERUNA	KADERUNA ALT I	KADERUNA C.O.U	604099	118700	2000/05/04	50.2	12	3.7	0.6
WDD1492B	PALLISA	BUDAKA	KADERUNA	KODIRI	KURWETA	BURWETA	607340	124923	2000/06/05	54.6	36.6	9.8	0.3
WDD14365A	PALLISA	BUDAKA	KADERUNA	KADERUNA	KABUNA	KABUNA	606530	116964	2000/06/10	33.6	36.6	11.37	1.2
WDD14366A	PALLISA	BUDAKA	KADERUNA	KADERUNA	NANSANSA	NANSANSA	604536	120851	2000/06/11	41.6	30.6	13.32	0.3
dwe18002	PALLISA	BUDAKA	KADERUNA	KODIRI	BUKOMOLO	Bukomolo	604718	128530	2004/02/19	72.18	42.18	13.84	3.06
dwe18003	PALLISA	BUDAKA	KADERUNA	KODIRI	Bunamwera	BUNAMWERA II	606115	126221	2004/02/23	87.18	24.6	7.34	0.4
DWD19218	PALLISA	BUDAKA	KADERUNA	KACHOMO	KACHOMO II	KACHOMO II	587625	123530	2004/12/21	54.3	15	9.62	0.614
dwe19436	PALLISA	BUDAKA	KADERUNA	KODIRI	BUSETA	Buseeta	603646	127356	2004/04/03	63.38	36.38	10.04	0.45
dwe19437	PALLISA	BUDAKA	KADERUNA	KIRYOLO	KIRYOLO	Kiryolo	602182	120276	2005/04/03	72.18	33.34	7.84	0.4
WDD13510	PALLISA	BUDAKA	KADERUNA	KADERUNA	NAKABALE	KADERUNA C.O.U	604000	11900	1999/07/09	43		11.24	1.16
DWD19217	PALLISA	BUDAKA	KAMONKOLI	BUPUCHAI	BUGOLYA	BUGOLYA	608133	126028	2004/12/18	60.7	9	8.6	0.73
CD3604	PALLISA	BUDAKA	KAMONKOLI	MUGITI	MUGITI	MUGITI	622390	123440	1965/11/23	88.8	18.6	12.5	3.2
CD2576	PALLISA	BUDAKA	KAMONKOLI	KAMONKOLI	KAMONKOLI	KAMONKOLI	622390	119760	1960/08/11	84.5	25.3	6.1	2
CD2588	PALLISA	BUDAKA	KAMONKOLI	KAMONKOLI	JAMI	JAMI	620540	119750	1960/08/25	101	25.2	4.9	1.9
CD2860	PALLISA	BUDAKA	KAMONKOLI	KAMONKOLI	JAMI	JAMI EAST	620540	119750	1962/02/14	146.7	16.5	12.8	0.5
CD3100	PALLISA	BUDAKA	KAMONKOLI	KAMONKOLI	JAMI	JAMI WEST	620540	121600	1963/05/02	88.1	20.1	5.2	0.7
DWD12136	PALLISA	BUDAKA	KAMONKOLI	KADMUKOLI	KAMONKOLI I	KAMONKOLI I	621102	119935	1999/11/03	63.1	33.07		
DWD12137	PALLISA	BUDAKA	KAMONKOLI	KADMUKOLI	BUNYORO	BUNYORO	621060	117758	1999/11/06	69.45	30.42		
DWD12138	PALLISA	BUDAKA	KAMONKOLI	KADMUKOLI	NAKYEWA	NAKYEWA	618580	123740	1999/11/08	69.3	63.27	6.42	
DWD12140	PALLISA	BUDAKA	KAMONKOLI	MUGITI	NAMAKISYO	NAMAKISYO	621580	121934	1999/11/10	66.5	30.46		
DWD14510	PALLISA	BUDAKA	KAMONKOLI	MUGITI	NAMAKISYO	NAMAKISYO	621880	122036	2000/10/06	65	30.46		
DWD15811	PALLISA	BUDAKA	KAMONKOLI	NYANZA	NAMAKISYO	NAMAKISYO PS	623880	121762	2002/01/17	60.45	31.05	7.84	5.76
DWD15812	PALLISA	BUDAKA	KAMONKOLI	KADMUKOLI	BUNYORO	NAMAKISYO B JAMI	620413	117290	2002/01/19	57.4	18.7	9.08	1.2
DWD19434	PALLISA	BUDAKA	KAMONKOLI	KAMONKOLI	NYANZA	NYANZA	573132	137940	2004/04/05	78.18	72.18	3.93	0.32
GSI656	PALLISA	BUDAKA	KAMONKOLI	KAMONKOLI	JAMI	JAMI VILLAGE	620540	119750	1973/03/01	62.8	16.8	6.1	1.7
GSS19	PALLISA	BUDAKA	KAMONKOLI	MUGITI	MUGITI	MUGITI	622390	123440	1967/06/10	82.4	18.9	9.8	0.4
GSS956	PALLISA	BUDAKA	KAMONKOLI	KAMONKOLI	SEKULO	SEKULO SCHOOL	616830	119750	1968/10/22	67.1	14.4	6.7	1
WDD2562A	PALLISA	BUDAKA	KAMONKOLI	KAMONKOLI	KAMONKOLI	KAMONKOLI	620540	117910	1989/04/22	60	24	24	1.5
CD2316	PALLISA	BUDAKA	LYAMA	TADEMERI	TADEMERI	TADEMERI	607560	108700	1959/07/08	45.8	14	16.2	0.7
CD2883	PALLISA	BUDAKA	LYAMA	NANSANGA	DUDI	DUDI	598280	106850	1962/03/06	84.2	34.2	14	1.3
CD2895	PALLISA	BUDAKA	LYAMA	LYAMA	SUNI	SUNI	598280	105010	1962/03/26	86.9	22.9	13.1	4.7
DWD14818	PALLISA	BUDAKA	LYAMA	LYAMA	NALUBEMBE	NALUBEMBE	602228	107998	2000/09/14	75.4	34.5	14.86	0.6
DWD14819	PALLISA	BUDAKA	LYAMA	LYAMA	SUNI	SUNI	599644	106009	2000/09/15	63.5	27.7		
DWD14820	PALLISA	BUDAKA	LYAMA	NANSANGA	BUDOBA	BUDOBA	601294	110830	2000/09/18	69.3	21.8		
DWD14821	PALLISA	BUDAKA	LYAMA	LYAMA	BUYEMBA	BUYEMBA	602247	106543	2000/09/19	66.7	15		
DWD14828	PALLISA	BUDAKA	LYAMA	TADEMERI	TADEMERI	TADEMERI	608873	108609	2000/09/08	66.6	12.9		
DWD14829	PALLISA	BUDAKA	LYAMA	NANSANGA	BUTOVE	BUTOVE	600131	108444	2000/09/13	66.6	36.6	14.91	1
DWD14830	PALLISA	BUDAKA	LYAMA	NANSANGA	BWUNGA	BWUNGA	600819	111984	2000/09/14	85.6	19.6	13.41	0.5
DWD16255	PALLISA	BUDAKA	LYAMA	TADEMERI	BUSIKWE	BUSIKWE	601255	109091	2001/10/21	76		7.11	0.5
dwe18004	PALLISA	BUDAKA	LYAMA	NANSANGA	Budoba	Budoba	624010	125378	2004/02/26	45.6	33.34	10.18	2.55
dwe19455	PALLISA	BUDAKA	LYAMA	TADEMERI	Kazungu	Kazungu	698801	107784	2005/03/17	66	37.5	7.99	0.62
WDD11707	PALLISA	BUDAKA	LYAMA	NANSANGA	IDUDI PS	IDUDI PS	598811	108724	1997/09/18	51.85		5.55	0.9
WDD11873	PALLISA	BUDAKA	LYAMA	NANSANGA	LYAMA LCI	LYAMA LCI	603470	109092	1998/12/14	45.75		12.39	0.53
DWD14352	PALLISA	BUDAKA	NABOBA	NABOBA	NANGEYO II	NANGEYO II	614350	113475	2000/05/12	42.24	9	4.42	0.6
DWD14486	PALLISA	BUDAKA	NABOBA	LUPADA	BUNYERERO	BUNYERERO	617210	117261	2000/06/25	60.6	33.6	4.69	0.45
DWD14494	PALLISA	BUDAKA	NABOBA	NABOBA	NAKATENDE	NAKATENDE	612128	113854	2000/07/24	48.2	30.8	12.17	0.981
DWD14495	PALLISA	BUDAKA	NABOBA	NABOBA	NAMAJA	NAMAJA	612350	113094	2000/07/28	54.3	32	8.1	1
DWD14496	PALLISA	BUDAKA	NABOBA	NABOBA	NAMWAMBA	NAMWAMBA	613738	113066	2000/08/01	60.2	41.65		
DWD14497	PALLISA	BUDAKA	NABOBA	KAKULE	NAMUSITA	NAMUSITA	609532	117719	2000/08/03	60.2	39.2		
DWD14498	PALLISA	BUDAKA	NABOBA	KAKULE	BUGOLYA	BUGOLYA	608050	117158	2000/08/08	60.2	37	8.05	0.805
DWD14499	PALLISA	BUDAKA	NABOBA	LUPADA	LUPADA II	LUPADA II	611093	116284	2000/08/11	60.2	48.9	10.25	1
DWD14500	PALLISA	BUDAKA	NABOBA	LUPADA	LUPADA I	LUPADA I	611416	115345	2000/08/15	60.2	49.32		
DWD14501	PALLISA	BUDAKA	NABOBA	LUPADA	NAMASERU II	NAMASERU II	612729	115768	2000/08/18	48.2	31		
DWD14502	PALLISA	BUDAKA	NABOBA	LUPADA	NAKATENDE II	NAKATENDE II	614250	116473	2000/08/24	50.2	27	7.95	0.843
DWD14506	PALLISA	BUDAKA	NABOBA	LUPADA	NAKATENDE I	NAKATENDE I	613434	116882	2000/09/21	60.3	27.8	5.51	0.54
DWD14507	PALLISA	BUDAKA	NABOBA	KAKULE	NAKISULE	NAKISULE	610665	117494	2000/09/26	70.1	32.84	6.74	0.49
DWD14351A	PALLISA	BUDAKA	NABOBA	NABOBA	BUSIKWE	BUSIKWE	611284	114545	2000/05/06	36	18	9.01	0.8
DWD14353A	PALLISA	BUDAKA	NABOBA	NABOBA	KAKULE	KAKULE	610486	118609	2000/05/18	33	15	9.88	0.8

SourceID	District	County	Subcounty	Parish	Village	Source Name	UTM-X (m)	UTM-Y (m)	Date of Construction	Total Drilled Depth (m)	Depth To Bedrock (m)	Static Water Level (m)	Yield (m ³ /h)
DWD18005	PALLISA	BUDAKA	NABOIA	LUPADA	NAMBOGO	NAMBOGO	611906	115660	2004/02/26	75.6	30	6.2	0.65
G8851	PALLISA	BUDAKA	NABOIA	KAKULE	KAKULE	KAKULE	611260	119750	1967/11/28	42.7	16.8	10.4	1.4
CD2805	PALLISA	BUTEBO	BUTEBO	KANYUM	KANYUM	KANYUM	601980	140010	1961/09/25	65.3	11.9	6.1	1.4
CD1492	PALLISA	BUTEBO	BUTEBO	BUTEBO	BUTEBO	BUTEBO	601990	132640	1956/02/18	46.4	36.6	9.8	1.4
CD2798	PALLISA	BUTEBO	BUTEBO	KAPUNYASI	KAPUNYASI	KAPUNYASI	598280	130800	1961/09/29	83.6	7.8	3.1	
CD4231	PALLISA	BUTEBO	BUTEBO	BUTEBO	BUTEBO	BUTEBO TRANSMUTER ST	601990	132640	1970/05/19	109.5	19.5	9.2	3
DWD14663	PALLISA	BUTEBO	BUTEBO	PETETE	KACHOCHA	PETETE	603236	129207	2000/06/06	33.6	33.6	11.73	0.95
DWD14807	PALLISA	BUTEBO	BUTEBO	PETETE	PETETE	PETETE P/S	603966	129637	2000/09/01	45.6	20	11.05	1.12
DWD14809	PALLISA	BUTEBO	BUTEBO	PETETE	GAYAZA A	PETETE	606141	131234	2000/09/02	63.6	15		
DWD14811	PALLISA	BUTEBO	BUTEBO	PETETE	KAYOGA	KABERAI P/S	607298	132461	2000/09/05	81.7	28		
DWD14813	PALLISA	BUTEBO	BUTEBO	PETETE	KAYULE	KAYULE	603364	130713	2000/09/07	66.7	45		
DWD14815	PALLISA	BUTEBO	BUTEBO	PETETE	KABELEKEKE	KABELEKEKE	622723	129964	2000/09/08	66.4	26.4		
DWD14817	PALLISA	BUTEBO	BUTEBO	BUTEBO	MATAKOKORE	MATAKOKORE	598745	134061	2000/09/09	51.6	30		
DWD14822	PALLISA	BUTEBO	BUTEBO	BUTEBO	MANYOWE	MANYOWE	598911	128720	2000/09/12	54.6	25		
DWD14823	PALLISA	BUTEBO	BUTEBO	BUTEBO	AKISIM	AKISIM P/S	598325	136637	2000/09/21	60.6	30	12.63	1.32
DWD14824	PALLISA	BUTEBO	BUTEBO	BUTEBO	NAMUSWATA	NAMUSWATA	600692	130535	2000/09/23	63.6	33.8	13.2	0.72
DWD14825	PALLISA	BUTEBO	BUTEBO	BUTEBO	BUDYAMBWA	BUDYAMBWA	604598	132015	2000/09/25	24.3	24.3		
DWD14825	PALLISA	BUTEBO	BUTEBO	BUTEBO	BUNAMWERA	BUNAMWERA	602233	128708	2000/09/27	84.7	14.6	6.23	0.5
DWD14520A	PALLISA	BUTEBO	BUTEBO	BUTEBO	BULYAMBWA	BULYAMBWA	601233	132374	2001/01/25	51	45	9.1	0.931
DWD14816	PALLISA	BUTEBO	BUTEBO	BUTEBO	MATAKOKORE	MATAKOKORE	598745	134061	2000/09/08	51.6		8.93	0.5
DWD14824	PALLISA	BUTEBO	BUTEBO	BUTEBO	BULYAMBWA A	BULYAMBWA A	600598	132015	2000/09/25	63.5		8.76	0.76
DWD14903	PALLISA	BUTEBO	BUTEBO	BUTEBO	BUSEKERO	BUSEKERO	603582	131433	2001/01/24	270	42.26	7.91	0.9
DWD14904	PALLISA	BUTEBO	BUTEBO	KASYEBAI	SOLONGO	SOLONGO	602372	132885	2001/01/29	71.05	38	10.16	0.7
DWD14905	PALLISA	BUTEBO	BUTEBO	KASYEBAI	AKOBOY	AKOBOY	600541	136654	2001/01/31	52.75	27.81	9.65	1.16
DWD14906	PALLISA	BUTEBO	BUTEBO	BUTEBO	BUDYEDA A	BUDYEDA A	595709	130056	2001/02/03	70.95	70.95	6.92	0.5
DWD14907	PALLISA	BUTEBO	BUTEBO	BUTEBO	SIDANYI B	SIDANYI B	597208	126628	2001/02/06	52.59	39.86	12.26	1
DWD14908	PALLISA	BUTEBO	BUTEBO	BUTEBO	KABUSULE B	KABUSULE B	599130	126680	2001/02/08	70.13	27.68	12.08	0.71
DWD14909	PALLISA	BUTEBO	BUTEBO	BUTEBO	BULYAMBWA B	BULYAMBWA B	599725	132387	2001/02/09	46.55	27.07	10.08	2.4
dwd17904	PALLISA	BUTEBO	BUTEBO	BUTEBO	KANYUM	KANYUM	599018	138821	2004/02/18	60.18	67.34	6.79	1
dwd18001	PALLISA	BUTEBO	BUTEBO	BUTEBO	KAMENYAMUGONGO	KAMENYAMUGONGO	599063	132246	2004/02/18	75.18	33.34	9.24	1.03
dwd19468	PALLISA	BUTEBO	BUTEBO	BUTEBO	Petete	Petete	604945	129170	2005/04/11	67.63	40	7.37	0.8
DWD24514	PALLISA	BUTEBO	BUTEBO	BUTEBO	OBOKORA	OBOKORA	603680	134796	2008/04/03	51.4	30	7.42	0.64
DWD24524	PALLISA	BUTEBO	BUTEBO	BUTEBO	BUTEBO	BUTEBO	601835	131513	2008/07/05	51.54	15	7.25	0.4
GS1168	PALLISA	BUTEBO	BUTEBO	BUTEBO	KALALAKA	KALALAKA	603840	134490	1969/11/12	79.3	9.5	6.4	0.9
WDD14903	PALLISA	BUTEBO	BUTEBO	BUTEBO	BUSEKERO	KACHARALI I	598280	128940	1992/11/25	58	25		3
WDD14909	PALLISA	BUTEBO	BUTEBO	BUTEBO	BUSEKERO	BUSEKERO	603582	131433	2000/12/20	73.8			0.95
CD3627	PALLISA	BUTEBO	BUTEBO	BUTEBO	BULYAMBWA	BULYAMBWA	599725	132389	2001/02/09	46.55		10.08	2.4
CD1055	PALLISA	BUTEBO	BUTEBO	BUTEBO	KACHURU	KACHURU	622390	128970	1965/12/20	112.2	18.3	11	
CD2599	PALLISA	BUTEBO	BUTEBO	BUTEBO	KABWANGASI	KABWANGASI	624240	127130	1954/02/16	137.3	23.2	15.25	0.76
DWD12139	PALLISA	BUTEBO	BUTEBO	BUTEBO	KABWANGASI	KABWANGASI T/C	624240	127130	1990/09/12	86.6	22.6	14.3	3.3
DWD14895	PALLISA	BUTEBO	BUTEBO	BUTEBO	KABWANGASI	KABWANGASI	624233	125485	1999/11/09	62	30.1		
DWD14896	PALLISA	BUTEBO	BUTEBO	BUTEBO	RARAKA I	RARAKA I	624245	129007	2001/02/17	75	54	12.89	0.51
DWD14897	PALLISA	BUTEBO	BUTEBO	BUTEBO	MAIZIMASA B	MAIZIMASA B	618936	128027	2001/03/28	70	39	11.2	1.2
DWD14901	PALLISA	BUTEBO	BUTEBO	BUTEBO	MAIZIMASA A	MAIZIMASA	618274	128172	2001/02/24	52	28	11.95	1.64
DWD15819	PALLISA	BUTEBO	BUTEBO	BUTEBO	KABWANGASI	OGOSOI B	625899	125899	2001/03/21	50		11.65	1.11
dwd17585	PALLISA	BUTEBO	BUTEBO	BUTEBO	KABWANGASI	KABWANGASI	619331	126356	2002/02/17	60.36	51.96	8.06	0.97
DWD19435	PALLISA	BUTEBO	BUTEBO	BUTEBO	KABWANGASI	KABWANGASI	624010	125378	2004/02/24	72.18	35	11.9	0.98
dwd19470	PALLISA	BUTEBO	BUTEBO	BUTEBO	MAIZIMASA	Kakoro	572401	130281	2004/04/04	66.08		9.86	2.4
DWD24532	PALLISA	BUTEBO	BUTEBO	BUTEBO	KABWANGASI	Kawojim /s	620551	129493	2005/04/14	70	22.5	6.17	0.6
GS846	PALLISA	BUTEBO	BUTEBO	BUTEBO	BUKACHERA	BUKACHERA	624958	123729	2008/06/05	46.28	25	7.83	0.8
WDD1791A	PALLISA	BUTEBO	BUTEBO	BUTEBO	NASENYE	NASENYE	624240	123440	1967/11/11	50.9	23.2	7.9	7.3
WDD2021	PALLISA	BUTEBO	BUTEBO	BUTEBO	KASIKINYI	KASIKINYI	623859	126376	1997/12/06	39.65		8.18	0.96
CD2624	PALLISA	BUTEBO	BUTEBO	BUTEBO	KAKORO	KAKORO GOMBOLOLA HQ	616820	128970	1998/05/07	55.2		8.34	0.95
CD800	PALLISA	BUTEBO	BUTEBO	BUTEBO	KAKORO	KAKORO	616820	128970	1960/10/17	74.7	15.6	9.2	6.5
DWD17581	PALLISA	BUTEBO	BUTEBO	BUTEBO	KAKORO	KAKORO	616820	128970	1951/10/21	32	10.7	6.7	4.1
dwd17586	PALLISA	BUTEBO	BUTEBO	BUTEBO	KALECHERU	KALECHERU	612820	131564	2002/11/17	57.5	36.4	10.87	3.6
dwd17612	PALLISA	BUTEBO	BUTEBO	BUTEBO	KADOKOLENE	KADOKOLENE	611583	128778	2004/02/25	75.18	30	10.87	0.55
dwd19469	PALLISA	BUTEBO	BUTEBO	BUTEBO	KATERYO	KATERYO	612563	129909	2004/02/25	84.18	45.84	8.11	0.46
DWD24525	PALLISA	BUTEBO	BUTEBO	BUTEBO	Maizimasa	Maizimasa	618076	128649	2005/04/12	51	37	11.36	3.4
GS1635	PALLISA	BUTEBO	BUTEBO	BUTEBO	KAITISYA	KAITISYA	615438	128930	2008/06/04	61.74	17.42	8.17	0.52
GS820	PALLISA	BUTEBO	BUTEBO	BUTEBO	KAKORO	KAKORO DISPENSARY	616820	128970	1973/02/13	43.3	21.4	10.7	3.7
CD2763	PALLISA	BUTEBO	BUTEBO	BUTEBO	KANGINIMA	KANGINIMA	611260	132650	1967/06/20	51.9	26.2	7	2
CD2778	PALLISA	BUTEBO	BUTEBO	BUTEBO	OMUKULAI	OMUKULAI	587150	136320	1961/07/22	122	23.8	8.5	4.3
DWD14490	PALLISA	BUTEBO	BUTEBO	BUTEBO	KIBALE	KIBALE	587150	134480	1961/08/29	90.3	9.9	9.8	0.7
DWD17173	PALLISA	BUTEBO	BUTEBO	BUTEBO	KIBALE	KIBALE SUB COUNTY HQ	589142	135684	2000/07/04	66.4		21	
dwd19098	PALLISA	BUTEBO	BUTEBO	BUTEBO	ODUKURU	ODUKURU	582824	137445	2002/06/26	48.65	12.3	7.62	2
dwd19467	PALLISA	BUTEBO	BUTEBO	BUTEBO	Omatkoro	Omatkoro	582824	136079	2004/03/26	54.5	24	6.68	2.25
					Okrutker/Onyamatunga	Okrutker/Onyamatunga	595381	137402	2005/04/07	55	50	8.97	0.8

SourceID	District	County	Subcounty	Parish	Village	Source Name	UTM-X (m)	UTM-Y	Date of Construction	Total Drilled Depth (m)	Depth To Bedrock (m)	Static Water Level (m)	Yield (m ³ /h)
DWD22781	PALLISA	BUTEBO	KIBALE	KAPUAI	AGURUR -A	AGURUR -A	585144	132819	2007/06/02	51.4	15.7	5.95	1.85
DWD24502	PALLISA	BUTEBO	KIBALE	KAPUAI	OJUROI	OJUROI	592475	141875	2008/01/11	18.32	18.32	18.32	6.75
DWD26748	PALLISA	BUTEBO	KIBALE	OPOGONO	KOMINDI	KOMINDI	586320	132396	2008/03/15	64.92	64.92	8.65	0.7
GS 1112	PALLISA	BUTEBO	KIBALE	KAPUAI	KAPUAI	KAPUAI	589000	136330	1970/11/14	61	9.5	5.2	1.6
WDD 11778	PALLISA	BUTEBO	KIBALE	KAPUAI	KAPUAI	KAPUAI	591181	140122	1997/11/03	45.3	3.99	3.99	0.72
WDD 12348	PALLISA	BUTEBO	KIBALE	KIBALE	KIBALE. H U	KIBALE. H U	587289	134475	1999/03/06	34	9.66	9.66	1.03
DWD21550	PALLISA	BUTEBO	PETIETE	KAPUNYASI	NASULETA	Nasuleta	595200	132198	2005/04/20	60	43	6.85	0.8
DWD23218	PALLISA	BUTEBO	PETIETE	KACHOCHA	KACHOCHA	KACHOCHA	600758	129142	2007/07/15	30	30	7.2	2.04
DWD26746	PALLISA	BUTEBO	PETIETE	KACHABALI	BYEDABI	BYEDABA	594791	128977	2008/03/12	46	46	9.96	1.69
CDI 638	PALLISA	KIBUKU	BULANGIRA	GOLIGOLI	GOLIGOLI	GOLIGOLI LEPPER SETT	591480	123430	1956/10/22	117.7	4.9	22.9	0.1
CDI 682	PALLISA	KIBUKU	BULANGIRA	GOLIGOLI	GOLIGOLI	GOLIGOLI LEPPER SETT.	592710	127120	1956/11/22	97.6	10.4	21.4	1.6
CD2648	PALLISA	KIBUKU	BULANGIRA	KAKUTU	LYAMA	LYAMA	598280	119750	1960/11/19	101.3	27.9	9.5	2.2
CD843	PALLISA	KIBUKU	BULANGIRA	KAGUMU	KAGUMU	KAGUMU	596430	121590	1952/03/15	114	18.2	10.4	8.2
DWD11781	PALLISA	KIBUKU	BULANGIRA	BULANGIRA	KANGALABA	KANGALABA	600115	125399	1997/11/09	39.65	8.3	8.3	0.64
DWD11896	PALLISA	KIBUKU	BULANGIRA	KAGUMU	KAGUMU I	KAGUMU I	596618	122451	1998/03/25	64.2	9.62	9.62	1.04
DWD11897	PALLISA	KIBUKU	BULANGIRA	KAGUMU	NANKOMA MESULA	NANKOMA MESULA	594157	120844	1998/03/27	61.2	29.5	7.45	0.695
DWD11898	PALLISA	KIBUKU	BULANGIRA	BULANGIRA	KANGALABA	KANGALABA	600437	126414	1998/03/28	49.2	8.34	8.34	1.23
DWD11994	PALLISA	KIBUKU	BULANGIRA	KAGUMU	KAGUMU II (NAKITENDE)	KAGUMU II (NAKITENDE)	595317	124010	1998/04/16	49.29	2.5	8.78	1.23
DWD12122	PALLISA	KIBUKU	BULANGIRA	BULANGIRA	BULANGIRA KADOTO	BULANGIRA KADOTO	598028	125474	1998/09/09	37	33	9.75	0.86
DWD13496	PALLISA	KIBUKU	BULANGIRA	BULANGIRA	KADOTO 2	KADOTO 2	597995	125806	1999/07/28	50	35	9.21	0.73
dwd19438	PALLISA	KIBUKU	BULANGIRA	PULAKA	BUKOMOLO	Bukomolo	603043	128315	2004/04/04	75.18	7.79	7.79	0.44
dwd19456	PALLISA	KIBUKU	BULANGIRA	BULANGIRA	BULANGIRA	Bulungira	598299	123166	2005/03/18	50	9	9	4.08
DWD24526	PALLISA	KIBUKU	BULANGIRA	KAKUTU	BUTOLOYI	BUTOLOYI	601562	121428	2008/05/05	23.54	22	6.72	0.86
DWD24534	PALLISA	KIBUKU	BULANGIRA	PULAKA	PULAKA KENYA	PULAKA KENYA	600854	126794	2008/06/09	57.82	30	9.35	2.31
DWD25221	PALLISA	KIBUKU	BULANGIRA	LYAMA	BUBANTE	BUBANTE	599678	120929	2007/07/31	42.65	36.95	4.22	1.4
GS813	PALLISA	KIBUKU	BULANGIRA	GOLIGOLI	GOLIGOLI	GOLIGOLI	592710	127120	1967/05/14	65.6	29.6	7.3	0.8
WDD 11781	PALLISA	KIBUKU	BULANGIRA	BULANGIRA	KANGALABA	KANGALABA	600115	125399	1997/11/10	39.65	10.68	10.68	0.86
WDD 11896	PALLISA	KIBUKU	BULANGIRA	KAGUMU	KAGUMU VILLA	KAGUMU VILLA	596618	122451	1998/03/25	64.2	9.62	9.62	1.04
WDD 11897	PALLISA	KIBUKU	BULANGIRA	KAGUMU	NAKOMA VILLA	NAKOMA VILLA	594157	120844	1998/03/26	61.2	7.45	7.45	0.69
WDD 11898	PALLISA	KIBUKU	BULANGIRA	BULANGIRA	KANGALABA VI	KANGALABA VI	600437	126414	1998/03/28	49.2	8.34	8.34	1.23
WDD 11900	PALLISA	KIBUKU	BULANGIRA	KAKUTU	BULOCHO VILLA	BULOCHO VILLA	599278	121217	1998/04/07	59.2	6.4	6.4	1.08
WDD 11993	PALLISA	KIBUKU	BULANGIRA	BULANGIRA	KABUTUKWI	KABUTUKWI	602234	127735	1998/04/09	58.2	27.75	27.75	0.54
WDD 11994	PALLISA	KIBUKU	BULANGIRA	KAGUMU	KAGUMU I INT	KAGUMU I INT	595317	124010	1998/04/16	49.2	8.78	8.78	0.96
WDD 11995	PALLISA	KIBUKU	BULANGIRA	GOLIGOLI	NABULANGANGA	NABULANGANGA	593806	127417	1998/04/20	43.2	9.07	9.07	0.97
WDD 11996	PALLISA	KIBUKU	BULANGIRA	GOLIGOLI	MAJALA VILLA	MAJALA VILLA	591042	124200	1998/04/22	35	7.84	7.84	0.98
WDD 11997	PALLISA	KIBUKU	BULANGIRA	KAKUTU	BUTOLOYI	BUTOLOYI	601255	121236	1998/04/24	61.2	4.96	4.96	0.91
WDD 11998	PALLISA	KIBUKU	BULANGIRA	KAKUTU	KAKUTU TIC	KAKUTU TIC	599947	121887	1998/04/27	55.2	10.4	10.4	0.91
WDD 11999	PALLISA	KIBUKU	BULANGIRA	KAKUTU	LYAMA BUGANZ	LYAMA BUGANZ	597799	119577	1998/04/29	61.2	8.53	8.53	0.91
WDD 12000	PALLISA	KIBUKU	BULANGIRA	GOLIGOLI	NABULI BUPAL	NABULI BUPAL	590235	122070	1998/05/01	52.2	12.06	12.06	1.35
WDD 12117	PALLISA	KIBUKU	BULANGIRA	KAGUMU	BUGEMA	BUGEMA	594237	121265	1998/08/27	43	11.74	11.74	1
WDD 12118	PALLISA	KIBUKU	BULANGIRA	KAKUTU	KAKUTU PS	KAKUTU PS	601432	124149	1998/08/29	61	5.73	5.73	0.52
WDD 12121	PALLISA	KIBUKU	BULANGIRA	BULANGIRA	KAKUNYUMUNYA	KAKUNYUMUNYA	597555	124384	1998/09/08	27.5	7.42	7.42	1.76
WDD 12123	PALLISA	KIBUKU	BULANGIRA	GOLIGOLI	MAJALA II	MAJALA II	592358	125427	1998/09/12	42	13.89	13.89	0.82
WDD 12356	PALLISA	KIBUKU	BULANGIRA	GOLIGOLI	NANGAIZA	NANGAIZA	593516	126514	1998/10/29	33.85	10.43	10.43	1.18
WDD 12357	PALLISA	KIBUKU	BULANGIRA	GOLIGOLI	KALITYANGA	KALITYANGA	594717	126021	1998/11/02	30.78	9.2	9.2	0.93
WDD13494	PALLISA	KIBUKU	BULANGIRA	GOLIGOLI	KAMOLOKINI	KAMOLOKINI	591860	122953	1999/07/27	45	9.52	9.52	0.87
CDI 396	PALLISA	BUSETA	BUSETA	KASASIRA	KASASIRA	KASASIRA	579740	121590	1955/09/30	75.9	29.3	29.3	5.4
CD2400	PALLISA	BUSETA	BUSETA	KAPYANI	KAPYANI	KAPYANI	574170	119740	1959/11/13	89.7	33.6	18.9	3.3
CD2403	PALLISA	BUSETA	BUSETA	BUGIRI	BUGIRI	BUGIRI	579740	117900	1959/12/08	133.6	7.6	29.6	0.7
DWD 14183	PALLISA	BUSETA	BUSETA	KITUTI	KATIRYO	KATIRYO	583263	117187	2000/03/04	34	23	11.73	1.499
DWD 14184	PALLISA	BUSETA	BUSETA	BUSETA	BUSETA II	BUSETA II	582399	121044	2000/03/09	43.85	22.55	9.56	1.255
DWD 14188	PALLISA	BUSETA	BUSETA	BUSETA	BUSETA I	BUSETA I	582178	119124	2000/03/14	48.8	9	8.01	0.9
DWD 14189	PALLISA	BUSETA	BUSETA	KASASIRA	NANKONDO I	NANKONDO I	577532	121166	2000/03/15	30.85	24	10.56	0.9
DWD 14190	PALLISA	BUSETA	BUSETA	KASASIRA I	KASASIRA I	KASASIRA I	580631	122169	2000/03/17	60.2	13	4.15	0.771
DWD 14191	PALLISA	BUSETA	BUSETA	KASASIRA	KAPYANI II	KAPYANI II	575084	121833	2000/03/16	39.8	21.5	6.4	1.5
DWD 14192	PALLISA	BUSETA	BUSETA	BUSETA	NATOTO	NATOTO	584867	120629	2000/03/21	58.87	21.75	13.85	2.454
DWD 14193	PALLISA	BUSETA	BUSETA	BUSETA	BUGIRI	BUGIRI	577841	118785	2000/03/20	42.2	37	18.85	0.9
DWD 14197	PALLISA	BUSETA	BUSETA	KITUTI	KITIRYO III	KITIRYO III	588026	114827	2000/03/25	33.55	19	7.74	0.8
DWD 14199	PALLISA	BUSETA	BUSETA	KASASIRA	KASASIRA II	KASASIRA II	578731	122048	2000/03/28	40.6	25	12.64	1.542
DWD 14201	PALLISA	BUSETA	BUSETA	BUSETA	NATOTO -BUKOMOLO	NATOTO -BUKOMOLO	583599	120861	2000/03/25	45.7	20	7.08	2.34
DWD 14202	PALLISA	BUSETA	BUSETA	BUSETA	BUGIRI II	BUGIRI II	580147	119335	2000/04/01	44.55	19	12.85	0.771
DWD 14511	PALLISA	BUSETA	BUSETA	KITUTI	KATIRYO ALTI	KATIRYO ALTI	583221	116916	2000/10/14	66	38	9.26	0.574
DWD 14513	PALLISA	BUSETA	BUSETA	KASASIRA	NANKODO ALTI	NANKODO ALTI	577974	121085	2000/10/22	70	34	10.56	0.771
DWD14189	PALLISA	BUSETA	BUSETA	KASASIRA	MAKONDO I	MAKONDO I	577532	121166	2000/03/16	30.85	10.7	10.56	1.5
DWD14191	PALLISA	BUSETA	BUSETA	KASASIRA	KAPYANI 2	KAPYANI 2	575084	121833	2000/03/16	39.8	7.08	7.08	2.454
DWD14201	PALLISA	BUSETA	BUSETA	BUSETA	NATOTO-BUKONDO	NATOTO-BUKONDO	583599	120861	2000/03/25	45.7	51.95	51.95	6.75
DWD15817	PALLISA	BUSETA	BUSETA	KITUTI	BULILANGA	BULILANGA	586033	118951	2002/02/02	51.95	39.6	7.85	4
DWD17584	PALLISA	BUSETA	BUSETA	KASASIRA	KASASIRA II	KASASIRA II	579839	120630	2002/12/13	39.6	33.6	7.85	4

SourceID	District	County	Subcounty	Parish	Village	Source Name	UTM-X (m)	UTM-Y (m)	Date of Construction	Total Drilled Depth (m)	Depth To Bedrock (m)	Static Water Level (m)	Yield (m³/h)
DWD24512	PALLISA	KIBUKU	BUSETA	KAPYANI	KAPYANI	KAPYANI P/S	575664	120802	2008/03/19	60	38	3.7	0.45
DWD27829	PALLISA	KIBUKU	BUSETA	NANKONDO	NANKONDO 2	NANKONDO 2	576993	123083	2008/09/16	73	10	2.35	0.64
DWD28415	PALLISA	KIBUKU	BUSETA	KASASIRA	KASASIRA T/C	KASASIRA T/C	578761	120902	2008/06/30	46.6	17.4	11.56	3
G8827	PALLISA	KIBUKU	BUSETA	KASASIRA	KASASIRA II	KASASIRA NO.2	579740	121590	1987/08/10	36.6	17.4	10.4	0.4
WDD14183	PALLISA	KIBUKU	BUSETA	KITUTI	KATIRIYO I	KATIRIYO	583263	117187	2000/03/04	34	11.73	1.499	1.255
WDD14184	PALLISA	KIBUKU	BUSETA	BUSETA	BUSETA 2	BUSETA 2	582399	121046	2000/03/09	43.85	14.3	9.56	1.255
CDI2119	PALLISA	KIBUKU	KADAMA	NABISWA	NABISWA	NABISWA	596430	112380	1955/01/31	86.9	30.5	29	0.9
CDI361	PALLISA	KIBUKU	KADAMA	DODOI	DODOI	DODOI KADAMA	600140	114220	1959/08/11	81.4	4.6	18.3	0.4
CD2326	PALLISA	KIBUKU	KADAMA	MOLOKACHOMO	MOLOKACHOMO	MOLOKACHOMO	605700	114220	1959/08/19	70.8	18	11	6.6
CD2343	PALLISA	KIBUKU	KADAMA	NABISWA	NANDERE	NANDERE	596430	106850	1959/08/26	66.5	18.6	7.9	1.7
CD2353	PALLISA	KIBUKU	KADAMA	KIRIKA	KIRIKA	KIRIKA	590870	92110	1959/09/10	46.1	26.3	8.2	1.2
CD3578	PALLISA	KIBUKU	KADAMA	DODOI	DODOI	DODOI P.SCHOOL	596430	116060	1965/09/29	51.3	20.7	7.3	0.7
CDR37	PALLISA	KIBUKU	KADAMA	KADAMA	KADAMA	KADAMA	598280	112380	1952/02/13	55.8	22	14.9	0.7
DWD12142	PALLISA	KIBUKU	KADAMA	KIRIKA	KIRIKA	SALA ZONE	598083	111309	1999/11/17	60.1	36.07	5.5	1.08
DWD12262	PALLISA	KIBUKU	KADAMA	KIRIKA	NANSYTONO	NANSYTONO	592283	110856	1999/11/18	66.1	30.5	6.98	0.97
DWD12263	PALLISA	KIBUKU	KADAMA	KIRIKA	KIRIKA	KIRIKA	591238	108399	1999/11/20	66.13	30.5	7.92	1.04
DWD12264	PALLISA	KIBUKU	KADAMA	NABISWA	KAPOLINO	KAPOLINO	594255	111245	1999/11/23	66.1	27.07	4.83	0.6
DWD14195	PALLISA	KIBUKU	KADAMA	MOLOKACHOMO	KITENDE ALTI	KITENDE ALTI	599069	113703	2000/03/24	60.2	17		
DWD14196	PALLISA	KIBUKU	KADAMA	DODOI	DODOI IA ALTI	DODOI IA ALTI	595637	117753	2000/03/26	42	12.45	9.3	0.74
DWD14200	PALLISA	KIBUKU	KADAMA	NERVA	NERVA	NERVA	593706	115177	2000/03/01	48.2	16		
DWD14910	PALLISA	KIBUKU	KADAMA	BWASE	BWASE	BWASE	598342	110636	2001/02/12	74	74	14.18	0.3
DWD14911	PALLISA	KIBUKU	KADAMA	BULUBA	BULUBA	BULUBA	596646	109496	2001/02/14	72.8	16.07	6.49	3
DWD14913	PALLISA	KIBUKU	KADAMA	MOLOKACHOMO	KAGOLI	KAGOLI	600516	115946	2001/02/19	43.5	22.75	12.33	1.38
DWD14916	PALLISA	KIBUKU	KADAMA	KIRIKA	MIKOMBE	MIKOMBE	589184	107900	2001/02/27	70.95	40.06	11.5	2.12
DWD15816	PALLISA	KIBUKU	KADAMA	NANDERE	KATYAME	KATYAME	594509	107657	2002/01/29	40.06	40.06	5.95	4.5
DWD17579	PALLISA	KIBUKU	KADAMA	KADAMA	NABUNYERE	NABUNYERE	597040	111845	2002/11/12	54.6	33.6	10.31	6
DWD18006	PALLISA	KIBUKU	KADAMA	KADAMA	NANDERE	NANDERE	595259	107752	2004/02/27	60.18	23	4.07	2
dwd19433	PALLISA	KIBUKU	KADAMA	MOLOKACHOMO	Busiginyi	Busiginyi	599689	114977	2005/04/02	57.18	51.18	8.36	1.5
DWD24511	PALLISA	KIBUKU	KADAMA	NANDERE	MAJUNGO	MAJUNGO	595636	110271	2008/03/14	60.8	22.35	4.3	0.47
G8837	PALLISA	KIBUKU	KADAMA	KIRIKA	MIKOMBE	MIKOMBE	589010	108696	1967/10/12	50.3	12.2	10.1	1.1
WDD11792	PALLISA	KIBUKU	KADAMA	KADAMA	KADAMA TCI	KADAMA TCI	583637	112619	1999/12/13	45.75	9.44		
CDI287	PALLISA	KIBUKU	KIBUKU (KATAKA)	TIRINYI	TIRINYI	KIBUKU GOMBOLOLA	577991	141093	1955/03/23	55.5	35.5	6.68	5.08
CD2374	PALLISA	KIBUKU	KIBUKU (KATAKA)	NALUBEMBE	BUMIZA	BUMIZA	589910	117900	1959/10/02	33.6	28.1	28.1	4.2
CD2385	PALLISA	KIBUKU	KIBUKU (KATAKA)	LWAMATA	NANOKO	NANOKO	583450	114220	1959/10/26	39	21	11.3	0.8
DWD14181	PALLISA	KIBUKU	KIBUKU (KATAKA)	KIBUKU	TIRINYI II	TIRINYI II	584500	110824	2000/02/29	32	18	5.17	3.6
DWD14182	PALLISA	KIBUKU	KIBUKU (KATAKA)	TIRINYI	TIRINYI III	TIRINYI III	586882	109762	2000/06/28	24.75	3	7.7	1.54
DWD14194	PALLISA	KIBUKU	KIBUKU (KATAKA)	TIRINYI	NALUBEMBE ALTI	NALUBEMBE ALTI	592417	117042	2000/05/22	57.95	24.8	8.53	2.454
DWD14198	PALLISA	KIBUKU	KIBUKU (KATAKA)	KIBUKU	NAMAWONDO II	NAMAWONDO II	589495	115440	2000/03/29	42.2	9	5.5	1.454
DWD24509	PALLISA	KIBUKU	KIBUKU (KATAKA)	BUMIZA	NADOTTO	NADOTTO	591286	118267	2008/03/09	46.38	41	5.97	0.77
DWD24510	PALLISA	KIBUKU	KIBUKU (KATAKA)	BUMIZA	BUSIKWE	BUSIKWE	589899	117766	2008/03/11	61.46	46.4	6.9	0.77
GSI1169	PALLISA	KIBUKU	KIBUKU (KATAKA)	TIRINYI	KITANTALO	KITANTALO	583450	110530	1969/11/04	39.7	18.6	14	0.6
G8831	PALLISA	KIBUKU	KIBUKU (KATAKA)	KATAKA	KATAKA	KATAKA	587150	114220	1967/10/02	83.3	10.7	33.6	0.9
G8832	PALLISA	KIBUKU	KIBUKU (KATAKA)	NALUBEMBE	NALUBEMBE	NALUBEMBE	592720	116060	1967/09/30	45.8	18.3	10.1	0.9
WDD11874	PALLISA	KIBUKU	KIBUKU (KATAKA)	TIRINYI	KITANTALO II	KITANTALO II	582630	109281	1997/12/17	42.7	11.24	11.24	1.38
WDD12352	PALLISA	KIBUKU	KIBUKU (KATAKA)	KATAKA	SAALA	SAALA	590668	112420	1999/03/23	42	42	9.74	0.9
WDD12354	PALLISA	KIBUKU	KIBUKU (KATAKA)	NALUBEMBE	NADOTTO	NADOTTO	592034	118351	1999/03/26	42	42	6.2	0.53
WDD11889	PALLISA	KIBUKU	KIBUKU (KATAKA)	LWAMATA	LWAMATA	LWAMATA	580785	112285	1998/03/09	49.2	49.2	9.26	0.74
WDD11890	PALLISA	KIBUKU	KIBUKU (KATAKA)	LWAMATA	NANOKO VILLA	NANOKO VILLA	581565	115390	1998/03/11	49.2	49.2	7.26	1.24
WDD11892	PALLISA	KIBUKU	KIBUKU (KATAKA)	NALUBEMBE	MINYANI VILLA	MINYANI VILLA	593633	115945	1998/03/16	55.2	55.2	6.62	0.82
WDD11893	PALLISA	KIBUKU	KIBUKU (KATAKA)	NALUBEMBE	KANTOYA VILLA	KANTOYA VILLA	588638	119697	1998/03/18	52.2	52.2	10.48	1.23
WDD11894	PALLISA	KIBUKU	KIBUKU (KATAKA)	KATAKA	KATAKA VILLA	KATAKA VILLA	586471	115157	1998/03/20	52.5	52.5	9.6	1.11
WDD12114	PALLISA	KIBUKU	KIBUKU (KATAKA)	TIRINYI	TIRINYI II	TIRINYI II	585925	112152	1998/08/01	41	41	8.79	0.83
WDD12115	PALLISA	KIBUKU	KIBUKU (KATAKA)	LWAMATA	NATAPALA	NATAPALA	582652	112735	1998/08/04	61	61	6.2	0.81
WDD12125	PALLISA	KIBUKU	KIBUKU (KATAKA)	KATAKA	KATOLO	KATOLO	588167	110898	1998/09/23	27	27	6.96	0.94
WDD12126	PALLISA	KIBUKU	KIBUKU (KATAKA)	TIRINYI	TIRINYI TC	TIRINYI TC	584850	111238	1998/10/02	37	37	6.18	0.87
WDD12127	PALLISA	KIBUKU	KIBUKU (KATAKA)	KIRIKA	KOBOLWA	KOBOLWA	588738	118037	1998/10/04	42	42	4.96	0.78
DWD24527	PALLISA	KIBUKU	KIRIKA	BUGANZA	BUGANZA	BUGANZA	591215	110500	2008/05/10	33.74	31.22	2.83	0.4
DWD17582	PALLISA	KIBUKU	TIRINYI	LWATAMA	KIRYOLO	KIRYOLO	585380	112958	2002/11/25	61	40	4.9	0.48
dwd19426	PALLISA	KIBUKU	TIRINYI	LWATAMA	KiryoLo	KiryoLo	584479	112971	2004/03/11	51.7	40	7.76	5.2
dwd19427	PALLISA	KIBUKU	TIRINYI	KITANTALO	Bugwere	Bugwere	584452	107722	2004/03/07	70	46	5.92	2.4
CDI1555	PALLISA	PALLISA	AGULE	CHELEKULA	CHELEKULA	CHELEKULA	574170	141851	1956/06/05	78.7	7.6	5.2	2
CDI1587	PALLISA	PALLISA	AGULE	ODUSAI	MORUKOKUME I	MORUKOKUME I	578826	142191	1956/07/19	111.25	9.5	6.5	
CD2641	PALLISA	PALLISA	AGULE	CHELEKULA	CHELEKULA WEST	CHELEKULA WEST	574298	141283	1960/11/21	60.05	4.8	4.49	1.59
CD2656	PALLISA	PALLISA	AGULE	AGULE	ARIET	ARIET	579064	143331	1960/12/15	68.28	13.1	5.71	1.5
CD2716	PALLISA	PALLISA	AGULE	ODUSAI	PASIA	PASIA	579947	140847	1961/04/15	91.8	32.9	6.36	1.64
CD2831	PALLISA	PALLISA	AGULE	AGULE	KACHINGA OKUNGURO	KACHINGA OKUNGURO	581043	143671	1961/11/13	71.4	5.4	10.3	1.69
CD2844	PALLISA	PALLISA	AGULE	AKWAMORU	AKWAMORU	AKWAMORU	577320	143010	1961/12/12	73.15	29.9	10.28	0.53

SourceID	District	County	Subcounty	Parish	Village	Source Name	UTM-X (m)	UTM-Y (m)	Date of Construction	Total Drilled Depth (m)	Depth To Bedrock (m)	Static Water Level (m)	Yield (m ³ /h)
CD2849	PALLISA	PALLISA	AGULE	CHELEKULA	CHELEKULA	CHELEKULA	574641	142570	1962/01/18	126.8	10	8.71	0.76
CD767	PALLISA	PALLISA	AGULE	AKWAMORU	KALEMENE	KALEMENE	576013	142340	1951/06/21	36.6	15.9	6.7	1
WDD I 3934	PALLISA	PALLISA	AGULE	AKWAMORU	AUABULE	AUABULE	576302	144289	2000/05/17	30.6	18.6	11.6	1
DWD I 3935	PALLISA	PALLISA	AGULE	CHELEKULA	CHELEKULA B	CHELEKULA B	573644	143235	2000/05/18	54.6	21.6	6.63	1
DWD I 3936	PALLISA	PALLISA	AGULE	AKWAMORU	ONYILAI ALT I	ONYILAI ALT I	576465	141811	2000/05/21	66.6	66.6	9.57	0.5
DWD I 3937	PALLISA	PALLISA	AGULE	AGULE	KIRIA	KIRIA	580170	146108	2000/05/23	40.6	40.6	12.65	0.675
DWD I 3938	PALLISA	PALLISA	AGULE	AGULE	KERIA ALT	KERIA ALT	580170	146108	2000/05/23	40.6	40.6	12.65	0.675
DWDI 5035	PALLISA	PALLISA	AGULE	ADAL	KAUKURA	KAUKURA P/S	577575	146919	2002/04/10	55.4	41.4	10.29	4.5
DWDI 5037	PALLISA	PALLISA	AGULE	CHELEKULA	ODUSAI	ODUSAI	577293	140204	2002/04/10	55.5	37.1	10.22	0.84
DWDI 5038	PALLISA	PALLISA	AGULE	CHELEKULA	OIROI	OIROI	573521	140500	2002/03/09	48.46	10.84		3
DWDI 9219	PALLISA	PALLISA	AGULE	ODUSAI	ODUSAI	ODUSAI	578035	140706	2005/01/13	48.35	35.9	10.94	3.18
dwd19428	PALLISA	PALLISA	AGULE	ODUSAI	Odhaisi	Odhaisi	578530	141249	2004/03/12	54.12	34	17.49	1.96
dwd19429	PALLISA	PALLISA	AGULE	OKUNGURO	OKUNGURO	Odhaisi	582914	144161	2004/03/12	70.12	20.6	7.04	0.5
DWD24501	PALLISA	PALLISA	AGULE	OIGOWOJONG	OIGOWOJONG	OIGOWOJONG	579141	144511	2008/01/14	13.2	13	4.25	0.8
WDD I 2329	PALLISA	PALLISA	AGULE	MOROKOMUKE	MOROKOMUKE	CHELEKURA B'	578349	142285	1997/10/28	57.95	40	15.69	0.69
WDDI 2330	PALLISA	PALLISA	AGULE	CHELEKULA	CHELEKURA B'	CHELEKURA B'	573293	143602	1998/12/01	40	40	5.18	0.85
WDDI 5037	PALLISA	PALLISA	AGULE	CHELEKULA	OIROI	OIROI	574777	140919	1998/12/04	46	46	8.95	0.75
CDI475	PALLISA	PALLISA	APOPONG	CHELEKULA	ODUSAI	ODUSAI	577293	140204	2002/03/05	55.5		10.22	0.84
DWD I 4504	PALLISA	PALLISA	APOPONG	APOPONG	APOPONG	APOPONG	572308	135057	1956/01/19	43.87	18	1.7	1
DWD I 4505	PALLISA	PALLISA	APOPONG	KACHANGO	ANGOD	ANGOD	567729	135523	2000/09/02	35.4	27	7.78	6
DWD I 4806	PALLISA	PALLISA	APOPONG	AJEPET	AJEPET	AJEPET	569216	140109	2000/09/13	54	24		
DWD I 4808	PALLISA	PALLISA	APOPONG	APOPONG	OBEKETA	KATUKEI P/S	578037	133322	2000/08/21	76.1	45.5	9.53	0.5
DWD I 4810	PALLISA	PALLISA	APOPONG	APOPONG	AGOLOLO	AGOLOLO P/S	574740	133858	2000/08/23	51.62	22	7.4	1.6
DWD I 4812	PALLISA	PALLISA	APOPONG	KAPALA	KAPALA	KAPALA	570580	134979	2000/08/25	57.6	18.9	8.43	0.8
DWD I 4814	PALLISA	PALLISA	APOPONG	APOPONG	OBWANAI B	OBWANAI B	573609	136956	2000/08/28	48.8	40.4	10.58	1.12
DWD I 4826	PALLISA	PALLISA	APOPONG	ADAL	KADIMURE	KADIMURE	571695	139012	2000/08/29	54.64	37	5.22	2
DWD I 4827	PALLISA	PALLISA	APOPONG	APOPONG	ODUKURWO	ODUKURWO	578370	135047	2000/09/24	34.6		9.11	1
DWD I 5036	PALLISA	PALLISA	APOPONG	ADAL	OKWII	OKWII	578861	135159	2000/09/08	48.6	29.6	11.66	0.52
DWD I 5820	PALLISA	PALLISA	APOPONG	ADAL	KOMOLO	KOMOLO	576143	137324	2002/04/10	65.33	52.73	13.45	1.59
DWD I 9212	PALLISA	PALLISA	APOPONG	KAPALA	LWATAMA	LWATAMA	578141	137119	2002/02/21	66.38	40.98	13.77	0.87
DWDI 9213	PALLISA	PALLISA	APOPONG	KAPALA	OBWANAI	OBWANAI	572357	138975	2004/11/28	39.75	12	12.04	1.54
DWDI 9214	PALLISA	PALLISA	APOPONG	KAPALA	KAPALA	KAPALA	570597	135959	2004/12/05	25.4	12	5.32	9
dwd19439	PALLISA	PALLISA	APOPONG	KAUKURA	KAKURACH	KAKURACH	577007	137717	2004/12/07	43.8	6	11.05	1.125
DWD I 1965	PALLISA	PALLISA	APOPONG	ADAL	OBWANAI	OBWANAI	571332	137940	2004/03/31	51.18	2.28	2.28	2.7
DWD I 1966	PALLISA	PALLISA	APOPONG	APOPONG	AUABULE	AUABULE	579231	138344	2005/12/14	73.44	18	10.66	0.5
WDD I 1773	PALLISA	PALLISA	APOPONG	GOGONYO	KAKURACH	KAKURACH	576231	138344	2005/12/14	55.38	44	10.07	
WDD I 1774	PALLISA	PALLISA	APOPONG	APOPONG	KAKURACH	KAKURACH	568821	138348	1997/10/16	57.9		18	0.98
dwd15092	PALLISA	PALLISA	BUSETA	BUSETA	APOPONG .HEAL	APOPONG .HEAL	572954	143500	1997/10/18	36.6		9.06	0.95
CDI625	PALLISA	PALLISA	GOGONYO	GOGONYO *	BUSETA	BUSETA	584582	119010	2002/08/07	52.6		18	
GS968	PALLISA	PALLISA	GOGONYO	GOGONYO	AKISIM	AKISIM	581590	138170	1956/08/22	60.4	20.7	0.3	6.9
WDD I 2349	PALLISA	PALLISA	GOGONYO	KACHANGO *	KACHANGO	KACHANGO	567583	137657	1968/11/26	85.4	21.4	4.3	0.7
WDD I 2350	PALLISA	PALLISA	GOGONYO	KACHANGO *	ANGOGI	ANGOGI	565463	136267	1999/03/16	52		9.62	1.03
WDD I 2351	PALLISA	PALLISA	GOGONYO	AJEPET *	AKUOKO	AKUOKO	567112	139762	1999/03/18	46		8.22	0.99
CDI617	PALLISA	PALLISA	KAMEKE	OKISIRAN	OKISIRAN CENTRE	OKISIRAN CENTRE	584972	141321	1956/08/07	87.5	6.7	2.7	1
CD2727	PALLISA	PALLISA	KAMEKE	KAMEKE	KAMEKE	KAMEKE	584182	139278	1961/04/30	108.81	14	7.5	1.5
CD2816	PALLISA	PALLISA	KAMEKE	KAMEKE	NYAKOI	NYAKOI	588598	141754	1961/10/18	94.9		6.63	0.72
CD2820	PALLISA	PALLISA	KAMEKE	AKISIM	OPADOI	OPADOI	582716	137946	1961/11/20	101	68.6	11.57	0.6
DWD I 3940	PALLISA	PALLISA	KAMEKE	AKISIM	AKISIM PASIA	AKISIM PASIA	581934	139544	2000/05/27	30.6	30.6	13.92	0.9
dwd19096	PALLISA	PALLISA	KAMEKE	OPADOI	OPADOI	OPADOI	581499	138531	2004/03/24	48.5	34	11.21	3.7
dwd19097	PALLISA	PALLISA	KAMEKE	KAMEKE	Kamdo	Kamdo	586782	138637	2004/03/25	66.5	18	9.19	0.4
DWD25212	PALLISA	PALLISA	KAMEKE	KAMEKE	OMALUTAN	OMALUTAN	584185	188138	2007/06/13	42.7	32.05	15.65	2
WDD I 1777	PALLISA	PALLISA	KAMEKE	KAMEKE	KAMUGE PRISON	KAMUGE PRISON	586326	140037	1997/10/30	45.75		9.62	1
DWD24515	PALLISA	PALLISA	KAMUGE	KAMUGE	KAMUGE	KAMUGE	590881	129228	2008/02/29	43.65	18	12.4	0.9
CDI420	PALLISA	PALLISA	KASODO	OLOK	NGALWE	NGALWE	574170	128950	1955/10/28	41.5	27.5	23.2	1
CDI428	PALLISA	PALLISA	KASODO	OLOK	OSEKELO - OLOK	OSEKELO - OLOK	572320	128640	1955/11/15	54.9	37.2	16.8	10.9
CD2433	PALLISA	PALLISA	KASODO	OLOK	ODWARAT	ODWARAT	577880	128950	1960/01/26	84.8	40.3	17.1	1.2
CD2449	PALLISA	PALLISA	KASODO	KASODO	NAJENETI	NAJENETI	576030	127110	1960/02/22	119.3	23.5	18.9	0.7
CD2453	PALLISA	PALLISA	KASODO	KASODO	NAJENETI	NAJENETI	573320	125270	1960/02/29	83.9	14.6	8.5	1.2
CD2685	PALLISA	PALLISA	KASODO	KASODO	NAJENETI	NAJENETI	570430	127110	1961/02/13	97.3	23.3	3.64	0.66
CD734	PALLISA	PALLISA	KASODO	KASODO	KASODO	KASODO HI Q	573320	127110	1951/02/17	63.4	38.1	31.1	1.3
DWD I 1485	PALLISA	PALLISA	KASODO	KASODO	NAJENETI	NAJENETI	574415	126798	2000/04/15	45.45	39.35		
DWD I 1486	PALLISA	PALLISA	KASODO	KASODO	NAJENETI CENTRAL	NAJENETI CENTRAL	576250	126798	2000/04/15	42.2	23	12.95	1.49
DWD I 14203	PALLISA	PALLISA	KASODO	KASODO	NAKIBAKIRO	NAKIBAKIRO	571878	126431	2000/04/18	42.97	25	14.56	0.9
DWD I 1479	PALLISA	PALLISA	KASODO	KASODO	NAJENETI II	NAJENETI II	574415	126798	2000/06/16	45	45	13.64	2.2
DWDI 3067	PALLISA	PALLISA	KASODO	KASODO	NAJENETI	NAJENETI	576700	126056	1999/04/13	60	60	9.22	13.8
DWDI 7583	PALLISA	PALLISA	KASODO	OLOK	OSEKELO OLOK	OSEKELO OLOK	571802	131262	2002/11/29	45.6		7.6	7.5
DWDI 9430	PALLISA	PALLISA	KASODO	OLOK	AGULE	AGULE	572058	132171	2004/04/01	54.38	33.38	7.42	1.2

SourceID	District	County	Subcounty	Parish	Village	Source Name	UTM-X (m)	UTM-Y (m)	Date of Construction	Total Drilled Depth (m)	Depth To Bedrock (m)	Static Water Level (m)	Yield (m ³ /h)
DWD19431	PALLISA	PALLISA	KASODO	OLOK	KAKAI-KATEKI	KAKAI-KATEKI	572401	130281	2004/04/01	54.18	33.18	8.96	1.119
DWD24513	PALLISA	PALLISA	KASODO	OLOK	KATEKI KAKAYE	KATEKI KAKAYE	573732.1	129885	2008/03/21	51.94	22	8.48	0.47
GS855	PALLISA	PALLISA	KASODO	APAPA	APAPA / OSONG	APAPA / OSONG	570460	130790	1967/10/12	43.3	32	8.5	1.8
WDD11790	PALLISA	PALLISA	KASODO	KASODO	KASODO_U	KASODO_U	573304	127350	1997/12/03	39.65	25.3	16.31	0.95
CD 33	PALLISA	PALLISA	PALLISA	PALLISA (+T.B)	PALLISA (+T.B)	PALLISA TOWNSHIP	579730	128950	1940/06/09	43.3	25.3	17.1	0.5
CD 5	PALLISA	PALLISA	PALLISA	PALLISA (+T.B)	PALLISA (+T.B)	PALLISA TOWNSHIP	579730	128950	1939/03/21	25.3	6.7	7	0.1
CD1445	PALLISA	PALLISA	PALLISA	KAGWESHE	NALUFENYA	NALUFENYA	575261	128576	1955/12/23	69.5	9.2	4.61	0.69
CD2041B	PALLISA	PALLISA	PALLISA	PALLISA (+T.B)	KALAKI	KALAKI	579166	129984	1998/07/31	66.75	12.65	12.65	0.67
CD712	PALLISA	PALLISA	PALLISA	PALLISA (+T.B)	PALLISA POLICE ST.	PALLISA POLICE ST.	579730	127110	1951/01/18	73.2	8.8	14	3.8
DWD 13385	PALLISA	PALLISA	PALLISA	SUPA	OKEKAI	OKEKAI	580978	128171	1999/11/16	60	33	13.04	0.1
DWD 13391	PALLISA	PALLISA	PALLISA	AKADOT	OKAIRIBWOK	OKAIRIBWOK	576845	131385	2000/01/13	57.68	24.9	9.14	0.1
DWD 13393	PALLISA	PALLISA	PALLISA	SUPA	SUPA RARAKA	SUPA RARAKA	582025	128349	2000/01/13	45.9	32	9.94	4.153
DWD 13394	PALLISA	PALLISA	PALLISA	SUPA	AWUJA	AWUJA	581288	130168	2000/05/31	52	52	12.25	2
DWD 13397	PALLISA	PALLISA	PALLISA	SUPA	SUPA CENTRAL	SUPA CENTRAL	582684	128891	2000/01/27	54.99	20.94	11.6	0.9
DWD 13398	PALLISA	PALLISA	PALLISA	SUPA	ARIET (ARETE)	ARIET (ARETE)	580276	129527	2000/06/06	54	10.28	10.28	1.8
DWD 13402	PALLISA	PALLISA	PALLISA	KABOLOI	AMUSALA	AMUSALA	579707	131838	2000/03/16	60	10.45	10.45	0.7
DWD 13403	PALLISA	PALLISA	PALLISA	KABOLOI	OKUDELIA	OKUDELIA	578656	132159	2000/03/24	60	42	10.18	2.45
DWD 13404	PALLISA	PALLISA	PALLISA	SUPA	OBKAI	OBKAI	580888	128572	2000/04/18	60	10.18	8.88	0.18
DWD 13930	PALLISA	PALLISA	PALLISA	SUPA	AKRISIM	AKRISIM	581570	127407	2000/05/12	32.6	32.6	13.87	1.35
DWD 13932	PALLISA	PALLISA	PALLISA	KABOLOI	APUTONT II	APUTONT II	581068	134933	2000/05/15	48.6	48.6	10.6	0.5
DWD 13933	PALLISA	PALLISA	PALLISA	AKADOT	KAPUJAN	KAPUJAN	581006	132975	2000/05/16	36.6	36.6	10.6	0.5
DWD 14516	PALLISA	PALLISA	PALLISA	AKADOT	AWAKODAN	AWAKODAN	584849	131757	2000/11/16	45.8	22.36	10.92	2
DWD14692B	PALLISA	PALLISA	PALLISA	AKADOT	OGARAMIO	OGARAMIO	581411	131649	2000/06/13	48.18	21.48	11.15	1.8
DWD15818	PALLISA	PALLISA	PALLISA	KABOLOI	KABOLOI	KABOLOI	586033	118951	2002/02/12	55.1	51.87	10.46	2.7
DWD19215	PALLISA	PALLISA	PALLISA	KAGOLI	KAITAMBIRI	KAITAMBIRI	581027	125264	2004/12/12	33.65	51.8	4.71	0.6
DWD22780	PALLISA	PALLISA	PALLISA	KABOLOI	OWAGARIA	OWAGARIA	581027	135619	2007/05/28	48.15	11.71	11.71	2.75
GS840	PALLISA	PALLISA	PALLISA	SUPA	SUPA	SUPA-ADUKUMANA	581319	128193	1967/10/20	40.6	31.1	12.5	1.8
DWD 13386	PALLISA	PALLISA	PALLISA TOWN	PALLISA TOWN WEST	NALUFENYA NORTH	NALUFENYA NORTH	577742	130025	1999/11/19	40	37.5	13.05	6
DWD 13387	PALLISA	PALLISA	PALLISA TOWN	PALLISA TOWN WEST	RWETA (A)	RWETA (A)	579328	127943	2000/02/24	42.9	32	9.91	1.3
DWD 13388	PALLISA	PALLISA	PALLISA TOWN	PALLISA TOWN WEST	NALUFENYA SOUTH	NALUFENYA SOUTH	577656	126527	2000/02/22	60.8	60.8	9.77	1.8
DWD 13389	PALLISA	PALLISA	PALLISA TOWN	PALLISA TOWN WEST	BUJOLOMO	BUJOLOMO	577980	127025	2000/01/05	60.2	38.4	12.51	6.75
DWD 13390	PALLISA	PALLISA	PALLISA TOWN	PALLISA TOWN WEST	KAPERI	KAPERI	578557	126698	2000/01/11	57.85	48	36.08	7.45
DWD 13392	PALLISA	PALLISA	PALLISA TOWN	PALLISA TOWN WEST	RARAK	RARAK	577589	130945	2000/01/18	30	24	10.13	5.4
DWD 13395	PALLISA	PALLISA	PALLISA TOWN	PALLISA TOWN WEST	KINOMU ALT 1	KINOMU ALT 1	577543	130497	2000/04/13	53.7	29	11.42	0.7
DWD 13396	PALLISA	PALLISA	PALLISA TOWN	PALLISA TOWN WEST	KOMOLO	KOMOLO	577366	129036	2000/02/16	60	60	15.6	0.82
DWD 13400	PALLISA	PALLISA	PALLISA TOWN	PALLISA TOWN EAST	KALAKI	KALAKI	580175	131392	2000/05/18	54	54	11.7	1.5
DWD 13401	PALLISA	PALLISA	PALLISA TOWN	PALLISA TOWN WEST	RWETA (B)	RWETA (B)	578946	128563	2000/04/11	57	53	10.15	0.9
CD1440	PALLISA	PALLISA	PUTH-PUTI	PUTH-PUTI	ODEPAI/BOLISO	ODEPAI/BOLISO / ADEPAL	587687	127930	1955/11/22	68.58	25.9	16.45	1.55
CD1448	PALLISA	PALLISA	PUTH-PUTI	PUTH-PUTI	KAGANGORCI	KAGANGORCI	590079	128897	1955/12/22	64.42	24.4	11.38	0.93
CD1478	PALLISA	PALLISA	PUTH-PUTI	PUTH-PUTI	MPONGI CENTRE	MPONGI CENTRE	587834	123924	1956/01/10	40.25	21.4	3.62	1.02
CD2425	PALLISA	PALLISA	PUTH-PUTI	PUTH-PUTI	DODOI	DODOI	581550	125270	1956/01/26	47.6	7.3	5.8	1.1
CD2665	PALLISA	PALLISA	PUTH-PUTI	PUTH-PUTI	LUMOTO	LUMOTO WEST	581842	124587	1960/01/19	94.18	15.6	13.7	4.2
DWD14367A	PALLISA	PALLISA	PUTH-PUTI	PUTH-PUTI	KAMLIGE SAZA	KAMLIGE SAZA HQ	590425	128898	1960/12/21	69.49	12.4	12.47	1.51
dwd15097	PALLISA	PALLISA	PUTH-PUTI	PUTH-PUTI	KAITAMBIRI	KAITAMBIRI	579386	125442	2000/06/12	9.6	42.6	10.52	3.5
dwd19432	PALLISA	PALLISA	PUTH-PUTI	PUTH-PUTI	Kalapatia	Kalapatia	592116	131760	2002/08/21	39.6	16	9	2.7
GS844	PALLISA	PALLISA	PUTH-PUTI	PUTH-PUTI	LIMOTO A	LIMOTO A	581875	125055	2004/04/02	62.38	42.38	6.32	3.067
WDD 12808	PALLISA	PALLISA	PUTH-PUTI	PUTH-PUTI	KAMLIGE	KAMLIGE CU. SCHOOL	590860	128960	1967/10/26	30.5	23.2	10.7	2.3
WDD12136	PALLISA	PALLISA	PUTH-PUTI	PUTH-PUTI	MPONGI CENTR	MPONGI CENTR	588201	123949	1999/03/31	51.3	51.3	10.1	1.11
WDD12137	PALLISA	PALLISA	PUTH-PUTI	PUTH-PUTI	BUKUNAWA	BUKUNAWA	587209	122415	1999/06/08	52	52	8.61	2.2
WDD12138	PALLISA	PALLISA	PUTH-PUTI	PUTH-PUTI	BOLISO	BOLISO	585739	129536	1998/10/22	45	45	12.54	0.79
WDD12141	PALLISA	PALLISA	PUTH-PUTI	PUTH-PUTI	KATOME	KATOME	583535	125181	1998/10/24	61	10.44	0.8	1.01
WDD12142	PALLISA	PALLISA	PUTH-PUTI	PUTH-PUTI	KAMLIGE STAT	KAMLIGE STAT	589726	123257	1998/10/27	40	40	7.68	1.01
WDD12143	PALLISA	PALLISA	PUTH-PUTI	PUTH-PUTI	BUDABULA	BUDABULA	587726	124067	1998/11/09	64	64	12.14	1.06
WDD12323	PALLISA	PALLISA	PUTH-PUTI	PUTH-PUTI	BUKAMUGESHO	BUKAMUGESHO	589114	127743	1998/11/10	45.5	45.5	13.5	1.09
WDD12326	PALLISA	PALLISA	PUTH-PUTI	PUTH-PUTI	KALAPATA MOR	KALAPATA MOR	590813	131555	1998/11/13	60	60	7.62	0.52
WDD12327	PALLISA	PALLISA	PUTH-PUTI	PUTH-PUTI	KAGOLI CENTR	KAGOLI CENTR	591390	133166	1998/11/20	50	50	6.02	0.9
WDD12328	PALLISA	PALLISA	PUTH-PUTI	PUTH-PUTI	OKUTAI	OKUTAI	586141	126764	1998/11/23	40	40	5.58	1.08
WDD12328	PALLISA	PALLISA	PUTH-PUTI	PUTH-PUTI	PADOLA	PADOLA	584194	127242	1998/11/28	45	45	11.28	0.72
WDD4639	PALLISA	PALLISA	PUTH-PUTI	PUTH-PUTI	BOLISO	BOLISO II P. SCHOOL	583440	123430	1991/11/29	51	12	12	0.8
DWD19087	SIRONKO	BULAMBULI	BUNAMBUTYE	BWIKHONGE	BUNAMONO	Buyaka p/s	646607	154211	2004/03/15	40	18	8.68	1.3
DWD16389	SIRONKO	BULAMBULI	MUYEMBE	MUYEMBE	MUYEMBE	Muyembe	643444	146706	2002/09/16	55.6	34	5.58	13.3
DWD19085A	SIRONKO	BULAMBULI	MUYEMBE	NABONGO	BWIKHONGE	BWIKHONGE	643444	146706	2002/09/16	61	33	4.97	9
DWD16400	SIRONKO	BULAMBULI	MUYEMBE	SIRONKO	SIRONKO	Sironko dist HQ'S	646005	151538	2004/03/16	55	12	28.75	1.3
CD 2488	SOROTI	AMURIA	ABARILELA	DODOS	ABARILELA	ABARILELA	592680	217590	1960/04/13	79.3	13.42	18.61	2.18
CD 96	SOROTI	AMURIA	ABARILELA	DODOS	DODOS	DODOS	583410	213700	1947/07/01	76.25	3.66		

SourceID	District	County	Subcounty	Parish	Village	Source Name	UTM-X (m)	UTM-Y	Date of Construction	Total Drilled Depth (m)	Depth To Bedrock (m)	Static Water Level (m)	Yield (m ³ /h)
CD-4204	SOROTI	AMURIA	ASAMUK	ASAMUK	AMUCU	AMUCU FARM SCHOOL	574140	226590	1969/07/31	183	9.76	10.7	1.63
CD-494	SOROTI	AMURIA	ASAMUK	ASAMUK	ATRIRI-ADERE	ATRIRI-ADERE	576000	217380	1948/12/08	62.5	15.7	16.5	1.54
CD-541	SOROTI	AMURIA	ASAMUK	ASAMUK	AMUCHU	AMUCHU RCM	574140	226590	1949/06/21	30.5	12.6	11.3	1.36
DS-40	SOROTI	AMURIA	ASAMUK	ASAMUK	ASUMUK	ASUMUK	577850	219220	1932/11/03	33.6	15.9	4.88	1.09
GS 1071	SOROTI	AMURIA	ASAMUK	ASAMUK	ASUMUK CENTRAL	ASUMUK OLLIJA	574140	219220	1969/05/03	152.5	5.19	43.31	
WDD 0210	SOROTI	AMURIA	ASAMUK	ASAMUK	ASUMUK	ASUMUK CATTLE MARKET	574140	221060	1984/11/03	56.9	32.5	7.63	0.3
CD 1583	SOROTI	AMURIA	KUJU	AMURIA	AMURIA FARM SCHOOL	AMURIA FARM SCHOOL	574140	226590	1956/07/21	152.5	5.79	24.4	0.95
CD 535	SOROTI	AMURIA	KUJU	AMILMIL	AMILMIL	AMILMIL	566720	230270	1949/05/21	61	19.27	14.64	2.1
CD-536	SOROTI	AMURIA	KUJU	KUJU	KUJU	KUJU DISPENSARY	568580	226590	1949/05/30	25.6	11.9	6.1	4.36
CD 560	SOROTI	AMURIA	ABIA	ABIA	ABIYA	ABIYA	568580	222900	1949/08/04	67.4	28.44	15.25	5.9
WDD 0209	SOROTI	AMURIA	KUJU	KUJU	KUJU	KUJU SHQ	568580	226590	1984/10/31	57	14.2		3.6
CD 261	SOROTI	AMURIA	ORUNGO	ORUNGO	ORUNGO	ORUNGO-CONVENT	538920	226580	1960/07/30	120.5	18.3	9.2	4.31
CD 572	SOROTI	AMURIA	ORUNGO	ORUNGO	AUKOI	AUKOI NO.1	555600	230270	1949/09/19	68.3	18.3	2.44	16.3
CD 575	SOROTI	AMURIA	ORUNGO	ORUNGO	ORUNGO	ORUNGO ETIEM	550040	226580	1949/09/17	45.75	14.8	4.58	0.91
CD 590	SOROTI	AMURIA	ORUNGO	ORUNGO	ORUNGO	ORUNGO	550040	226580	1949/11/07	29.3	13.1	0.92	0.64
CD 3292	SOROTI	AMURIA	WERA	WERA	WERA	AWELU	551890	245010	1952/02/06	86.6	35.38	17.08	2.18
CD 2505	SOROTI	AMURIA	WERA	WERA	WERA	OMODOI	590820	226600	1960/05/07	79.3	19.9	13.73	4.63
DS 45	SOROTI	AMURIA	ACHWA(3)	ACHWA(3)	ACHWA(3)	ACHWA(3)	590820	230280	1932/10/30	91.5	9.2	4.27	0.23
DS 46	SOROTI	AMURIA	ALWA	ABALANG	Ouloi	ALWA ETIEM HQ	520390	203280	1932/12/08	7.93	7.9	5.49	0.23
CD 2240	SOROTI	KABERAMAIDO	ALWA	ABALANG	ALWA	ALWA	518540	204470	1949/12/20	58.3	22.37	3.05	4.99
CD 609	SOROTI	KABERAMAIDO	ALWA	ABALANG	ALWA	ALWA	520390	198940	1942/10/14	41.18	24.4	10.67	0.82
CD 163	SOROTI	KABERAMAIDO	KABERAMAIDO	ACANPI	ACHAMPI	ACHANPI	524100	202630	1965/05/06	113.77	27.45	14.04	2.62
CD 3494	SOROTI	KABERAMAIDO	KABERAMAIDO	KABERAMAIDO T.B.	OMARAI OMITI	OMARAI R.C. SCHOOL	520390	202630	1934/05/05	35.4	8.85	7.63	0.57
DS 59	SOROTI	KABERAMAIDO	KABERAMAIDO	KABERAMAIDO T.B.	KABERAMAIDO	KABERAMAIDO HOSPITAL	524100	193420	1985/10/17	37.4	11.6	8	1.5
WDD 0915	SOROTI	KABERAMAIDO	KABERAMAIDO	KABERAMAIDO	KABERAMAIDO	TOWNSHIP PSCHOOL	524100	193420	1985/10/13	43.5	11.6	8	0.48
WDD 0916	SOROTI	KABERAMAIDO	KABERAMAIDO	KABERAMAIDO	KABERAMAIDO	SENIOR QUARTERS	524100	193420	1985/10/13	43.5	11.6	8	0.48
WDD 0917	SOROTI	KABERAMAIDO	KABERAMAIDO	KABERAMAIDO	KABERAMAIDO	CATHOLIC MISSION	524100	193420	1999/06/05	48.8	13	8	0.49
WDD 9481	SOROTI	KABERAMAIDO	OGERA	OGERA	OPIYA TRADING CENTRE	OPIYA T/CENTRE	514830	184210	1995/05/29	50.1	16.55		1.5
DWD 15151	SOROTI	KABERAMAIDO	OCHERO	OCHERO	ATWEL	ATWEL	493957	180335	2000/08/16	70.4	42	38.07	0.45
DWD 15152	SOROTI	KABERAMAIDO	KAGAA	KAGAA	AWELU	AWELU	179646		2000/08/16	60.73	26.5	8.55	0.72
DWD 3574	SOROTI	KALAKI	ANYARA	ANYARA	ANYARA	ANYARA SHQ	535220	219210	1965/10/12	65.6	25	21	3.27
DWD 15144	SOROTI	KALAKI	ANYARA	ANYARA	ANGARU	ANYARA SHQ	538807	222486	2000/08/30	54	27	7.83	0.915
DWD 15145	SOROTI	KALAKI	ANYARA	ANYARA	OPWOCET	OPWOCET	532043	228927	2000/09/01	63.75	27	6.66	1.018
DWD 15146	SOROTI	KALAKI	ANYARA	ANYARA / AMORU	AMORU	AMORU	541000	217115	2000/09/09	33.25	21.05	8.36	1
DWD 15154	SOROTI	KALAKI	ANYARA	ANYARA	ONGOROM	ONGOROM	535400	218000	2000/09/15	40	18.3	4.14	1.018
DWD 15155	SOROTI	KALAKI	ANYARA	ANYARA	APUNO	APUNO	535683	226474	2000/09/23	39.35	30.25	7.96	1.058
DWD 9476	SOROTI	KALAKI	BULULU	KIBIMO	KASAL	KASAL	531510	186050	1995/05/10	56.1	28.8		1.5
DWD 2611	SOROTI	KALAKI	BULULU	OBUR	GOMELALE	GOMELALE	533777	187542	1999/11/30	55	15	14.44	1
DWD 2612	SOROTI	KALAKI	BULULU	OCHELAKUR	OPUNDI	OPUNDI	541560	192335	1999/12/03	58	38	18.72	1.5
DWD 15139	SOROTI	KALAKI	BULULU	KIBIMO	NAPIANGA	NAPIANGA	535302	184865	2000/01/05	61	29	10.27	3
DWD 15441	SOROTI	KALAKI	KALAKI	KAMUDA	KASORE	KASORE	541817	200037	2000/12/16	80	80	18.34	1.85
DWD 15442	SOROTI	KALAKI	KALAKI	KALAKI	KAJIKDAK	KAJIKDAK	534680	200574	2001/05/15	51	36	11.15	6.75
DWD 15443	SOROTI	KALAKI	KALAKI	KALAKI	OKAPEL	OKAPEL	544881	204610	2001/05/19	45	24	6.78	2.7
CD 2300	SOROTI	KALAKI	KALAKI	KALAKI	OGONGORA	OGONGORA	541194	212117	2001/06/05	45	27	7.6	1.08
CD 3308	SOROTI	KAPELEBYONG	ACHOWA	ACHOWA	OPILTOK	OPILTOK	535220	213680	1959/06/11	60.7	20	7	3.13
CD 818	SOROTI	KAPELEBYONG	ACHOWA	ACHOWA	ACHOWA	ACHWA TRADING CENTRE	587110	228440	1964/05/18	58.6	7.8	7.93	0.63
WDD 0068	SOROTI	KAPELEBYONG	ACHOWA	ACHOWA	ACHOWA	ACHWA C.M.S	587110	228440	1932/01/07	77.47	14.03	5.49	2.62
CD 2401	SOROTI	KAPELEBYONG	ACHOWA	ACHOWA	AKOROMIT	AKOROMIT P.SCHOOL	581550	230280	1984/03/10	122	45.5	4.7	
CD 600	SOROTI	KAPELEBYONG	KAPELEBYONG	KAPELEBYONG	AMASENIKO	AKUMET	581550	241530	1959/11/13	71.07	17.39	10.36	4.36
CD 849	SOROTI	KAPELEBYONG	KAPELEBYONG	KAPELEBYONG	AMENIA	AMENIA(AMENYA)	574130	246850	1949/11/22	33.86	24.9	5.49	2.49
DWD 15161	SOROTI	KASLO	BUGONDO	BUGONDO	AMASENIKO	AMASENIKO	592662	246860	1952/03/27	83.88	19.22	14.64	2.37
DWD 15162	SOROTI	KASLO	BUGONDO	BUGONDO	KAMOD S/ DISPENSARY	KAMOD S/ DISPENSARY	540648	173635	2000/09/14	60	33	7.1	1.058
DWD 15163	SOROTI	KASLO	BUGONDO	BUGONDO	KABOS P/S	KABOS P/S	528457	177792	2000/09/16	60	42	7.98	2.25
DWD 15164	SOROTI	KASLO	BUGONDO	BUGONDO	KAGOLOLO	KAGOLOLO	533947	178291	2000/09/19	51	30	7.83	2.25
DWD 15165	SOROTI	KASLO	BUGONDO	BUGONDO	KANGETA	KONGOTO PRIMARY SCHOOL	536670	149603	2000/09/21	66	24	4.82	2
dwd18636	SOROTI	KASLO	BUGONDO	BUGONDO	OCULURA P/S	OCULURA P/S	542887	162433	2000/09/22	60	30	6.7	2.25
dwd18637	SOROTI	KASLO	BUGONDO	BUGONDO	Aputon	Aputon	540690	176260	2004/02/05	55.83	60	8.19	3.6
dwd18638	SOROTI	KASLO	BUGONDO	BUGONDO	Ogera	Ogera	534833	172567	2004/02/11	52.87	52.87	12.14	3.86
dwd18639	SOROTI	KASLO	KADUNGULU	KADUNGULU	Moru	Moru	526694	171986	2004/02/14	52.97	171986	4.06	2.84
dwd18640	SOROTI	KASLO	KADUNGULU	KADUNGULU	Akwangulet	Akwangulet	515760	165553	2004/02/19	52.34	52.34	5.16	10.8
dwd18641	SOROTI	KASLO	KADUNGULU	KADUNGULU	Adepi	Adepi	522202	169315	2004/02/20	52.67	52.67	10.11	9
DWD 20604	SOROTI	KASLO	KADUNGULU	KADUNGULU	Owarankwap	Owarankwap	519367	171746	2004/02/21	52.67	52.67	4.94	4.5
DWD 20616	SOROTI	KASLO	KADUNGULU	KADUNGULU	MUSOZI	MUSOZI	528605	169392	2005/01/21	64.05	27	7.1	2.47
DWD 20267	SOROTI	KASLO	KADUNGULU	KADUNGULU	AGULE	AGULE	521958	171151	2005/01/22	66.32	31.3	11.8	
DWD 20267	SOROTI	KASLO	MPINGIRE	MPINGIRE	AGURE	AGURE	542658	157380	2004/10/01	52	24	5.14	4.86
DWD 15410	SOROTI	KASLO	PINGIRE	PINGIRE	AARAPOO	AARAPOO	525334	157533	2001/01/25	51	42	21.04	6.75

SourceID	District	County	Subcounty	Parish	Village	Source Name	UTM-X (m)	UTM-Y	Date of Construction	Total Drilled Depth (m)	Depth To Bedrock (m)	Static Water Level (m)	Yield (m ³ /h)
DWD15430	SOROTI	KASULO	PINGIRE	LABORI	OSAMITO	OSAMITO	533716	160579	2000/06/03	60	60	42	7.16
dwd18642	SOROTI	KASULO	PINGIRE	PINGIRE	Abuhulu	Abuhulu	541989	160608	2004/02/24	55.83	160608	7.94	3.86
dwd18643	SOROTI	KASULO	PINGIRE	AARPOO	Mugarama	Mugarama	524584	154216	2004/02/25	49.71	38.6	38.6	5.7
DWD20268	SOROTI	KASULO	PINGIRE	ODAPAKOR	OKALONG	NYAKWAE	543788	161084	2004/10/03	61	45	12.88	7.5
dwd20429	SOROTI	KASULO	PINGIRE	AARPOO	OTUTUN-OMAJU	Olutun-Omalu	527074	158665	2005/02/03	46.85	46.85	21.15	6.75
DWD15432	SOROTI	SERERE	ATHIRA	ATHIRA	ALENGO	ALENGO	553265	175140	2005/02/03	34	21	6.56	1.42
DWD20614	SOROTI	SERERE	ATHIRA	ATHIRA	ABIL	ABIL	584277	181254	2005/02/03	66.32	21.3	6.2	2.66
DWD20615	SOROTI	SERERE	ATHIRA	ATHIRA	OLIMOI	OLIMOI	564042	175672	2005/02/10	66.12	12.36	9.4	1.56
DWD27815	SOROTI	SERERE	BUGONDO	OGERA	OMONGOLEM	OMONGOLEM	537772	174138	2008/09/08	82.39	9	17.28	1.51
DWD20264	SOROTI	SERERE	KATETA	OJETENYANGA	CHAMULIKI	CHAMULIKI	561273	159017	2004/09/14	30	61	14.49	1.51
DWD20265	SOROTI	SERERE	KATETA	KANYANGAN	AKORAI	AKORAI	556759	156759	2004/09/16	57	57	17.54	11.844
DWD20266	SOROTI	SERERE	KATETA	KANYANGAN	AGURUR	AGURUR	557042	163414	2004/09/18	52	34	14.77	0.349
dwd20428	SOROTI	SERERE	KATETA	KATETA	OMAGARA	Omagera	553086	159438	2005/02/03	40.01	34.49	10.49	3.18
dwd20430	SOROTI	SERERE	KATETA	KANYANGAN	AKORAI	Akorai B	557372	154482	2005/02/04	46.85	31.55	10.49	3.18
dwd20431	SOROTI	SERERE	KATETA	KANYANGAN	OSOKOTOIT	Osokotoit	558220	160385	2005/02/05	37.47	7.44	6	6
dwd20432	SOROTI	SERERE	KATETA	KAMUSALA	KAMUSALA A	Kamusala A	562800	160844	2005/02/07	43.79	34.61	7.19	1.15
DWD21816	SOROTI	SERERE	KATETA	KANYANGAN	KATETA	KATETA	557729	156381	2005/11/23	52.41	11.24	12.24	12.24
DWD12617	SOROTI	SERERE	KYERE	KYERE	OMORIO	OMORIO	566543	165587	2000/01/11	61	4	2.3	2.3
DWD12618	SOROTI	SERERE	KYERE	OLUPE	OLUPE AKUORO	OLUPE AKUORO	566057	171567	2000/01/13	70	10	12.08	1
DWD12619	SOROTI	SERERE	KYERE	KAMUROJO	OCORAI	OCORAI	566069	159321	2000/01/18	41	15	4.67	11
DWD12620	SOROTI	SERERE	KYERE	KAMUROJO	KOCEKETUM	KOCEKETUM	568777	160924	2000/01/19	52	7	6.25	11
DWD12621	SOROTI	SERERE	KYERE	KELIM	ABILECKIANG	ABILECKIANG	573268	171285	2000/01/24	53	23	1.34	1.34
DWD12622	SOROTI	SERERE	KYERE	KANGODO	KANGODO (SAPIR)	KANGODO (SAPIR)	560657	167839	2000/01/27	80	10	9.35	9.35
DWD19624	SOROTI	SERERE	KYERE	OLUPE	KAUKURA	KAUKURA	564200	170320	2004/02/28	49.61	34.31	10.9	5.4
dwd19625	SOROTI	SERERE	KYERE	KANGODO	Kaloaki	Kaloaki	564793	166001	2004/03/02	58.79	22.07	6.23	2.45
dwd19632	SOROTI	SERERE	KYERE	KANGODO	Ojama	Ojama P/S	561379	169057	2004/03/31	46.55	28.19	12.26	3.2
DWD20262	SOROTI	SERERE	KYERE	KAMUROJO	KAMUROJO	KAMULOJA	567772	159722	2005/07/25	61	23	12.38	2.52
DWD20263	SOROTI	SERERE	KYERE	KYERE	KAKUJA - OLEP	KAKUJA - OLEPV	569431	165682	2004/09/11	39	39	7.73	5.51
DWD20269	SOROTI	SERERE	KYERE	KELIM	KACHINGA	KACHINGA	573280	167023	2004/10/08	50	24	6.18	10.44
DWD20605	SOROTI	SERERE	KYERE	KAMUROJO	ODOO	ODOO	570030	161931	2005/02/19	63.85	18	10.1	1.8
DWD20606	SOROTI	SERERE	KYERE	KELIM	AKSIM	AKSIM	570616	170206	2005/02/05	61	18.3	9.8	2.54
DWD20609	SOROTI	SERERE	KYERE	KAMUROJO	OKUIT	OKUIT	568843	156574	2005/02/01	60.47	10.45	9.66	0.85
DWD21014	SOROTI	SERERE	KYERE	OLUPE	AKUJA	AKUJA	568435	166111	2007/09/09	50	50	13.02	3
DWD24073	SOROTI	SERERE	KYERE	KELIM	OJINGAI KYERE	OJINGAI KYERE	568806	167960	2007/07/15	52	15.21	15.21	5.1
DWD20607	SOROTI	SERERE	OLIO	OKOROI	ABIA	ABIA	544561	174720	2005/02/14	66	66	9.8	2.54
DWD20608	SOROTI	SERERE	OLIO	OBURIN	AMAKIO	AMAKIO	556801	169935	2005/02/17	64.3	21	12.48	12.48
CD 288	SOROTI	SERERE	SERERE/OLIO	SERERE RESEARCH STATION	SERERE	SERERE RESEARCH STATION	548200	171320	1946/10/18	99.13	12.8	7.32	1.23
DS 7	SOROTI	SERERE	SERERE/OLIO	SERERE RESEARCH STATION	SERERE	SERERE AGRIC. FARM	548200	171320	1931/08/14	36.6	16	16	1.02
DWD15167	SOROTI	SERERE	SERERE/OLIO	OBURIN	OJARA	OJARA	559866	168012	2000/09/26	81	16	9.12	0.65
DWD15168	SOROTI	SERERE	SERERE/OLIO	OBURIN	OBURIN	OBURIN	558544	164611	2000/09/27	72	7	4.63	1.058
DWD17593	SOROTI	SOROTI	ARAPAI	ARAPAI	KANGETA	KANGETA	564345	196899	2003/03/22	61.95	55.83	8.42	0.46
DWD17594	SOROTI	SOROTI	ARAPAI	ALOET	ARABAKA	ARABAKA AWADET	571787	202887	2003/03/26	52.87	30.9	7.73	1.69
dwd20422	SOROTI	SOROTI	ARAPAI	DAKABELA	ONYORAI	ONYORAI	572388	209762	2005/01/22	46.85	34.61	10.36	2.35
dwd20423	SOROTI	SOROTI	ARAPAI	ALOET	OMADIRA	Omadiira	569105	200827	2005/01/23	43.56	28.26	7.04	2.84
dwd20424	SOROTI	SOROTI	ARAPAI	DAKABELA	ONGORAI	ONGORAI	566110	202422	2005/01/26	43.79	19.21	10.26	2.57
DWD20519	SOROTI	SOROTI	ARAPAI	DAKABELA	TUKUM	EZAMA GODFREY	575498	205916	2005/04/10	61	24	4.24	0.688
DWD24077	SOROTI	SOROTI	ARAPAI	ARAPAI	OGWEITE	OGWEITE	566500	200425	2007/07/15	55	55	5.9	1.7
dwd19631	SOROTI	SOROTI	ASURET	OCOKICAN	Ojama	Ojama	557202	183995	2004/03/29	43.59	28.29	8.77	4.5
DWD24074	SOROTI	SOROTI	ASURET	OBULE	OKALIS	OKALIS	561702	181525	2007/07/12	52	52	10.76	1.65
DWD24076	SOROTI	SOROTI	ASURET	OBULE	OBULE LIRA	OBULE LIRA	553978	181449	2007/07/17	52	52	7.21	3.6
DWD15445	SOROTI	SOROTI	GWERI	ALIKOT	AGULE	AGULE	576620	176236	2001/05/29	42	12	5.37	0.9
DWD15994	SOROTI	SOROTI	GWERI	DOKOLO	ABIA, DOKOLO AND AGWARA	ABIA, DOKOLO AND AGWARA	574608	194000	2001/06/15	34	27	7.6	1.2
DWD17330	SOROTI	SOROTI	GWERI	GWERI	OPUCET	OPUCET PRIMARY SCHOOL	577534	183315	2003/02/14	61.9	31.25	4.64	0.74
DWD17587	SOROTI	SOROTI	GWERI	GWERI	AUKOT	AUKOT DISPENSARY	575579	183217	2003/02/18	60.44	22.27	5.84	2.08
dwd19628	SOROTI	SOROTI	GWERI	DOKOLO	Abset	Abset	580175	187565	2004/03/13	49.71	31.35	7.78	1.23
dwd20421	SOROTI	SOROTI	GWERI	AUKOT	AWOJA	AWOJA	579873	184554	2005/01/15	43.69	25.33	6.59	0.5
dwd20425	SOROTI	SOROTI	GWERI	AWALIWAAL	AWALIWAAL	AWALIWAAL	579892	199065	2005/01/26	40.53	25.2	7.45	0.5
dwd20426	SOROTI	SOROTI	GWERI	GWERI	TELAMOT	TELAMOT	578273	197624	2005/02/03	49.71	46.63	8.63	0.675
dwd20438	SOROTI	SOROTI	GWERI	DOKOLO	AGWARA	Agwara	573151	195304	2005/03/30	52.77	31.35	6.29	1
DWD20516	SOROTI	SOROTI	GWERI	GWERI	GWERI	GWERI P/S	580611	189794	2005/02/17	52	22	6.25	1.59
DWD21815	SOROTI	SOROTI	GWERI	GWERI	GWERI	GWERI	581458	190084	2005/11/22	73.9	34	6.87	0.805
CD1539	SOROTI	SOROTI	KAMUDA	KAMUDA	GWERI	GWERI	579710	189750	1956/05/09	89.7	12.8	12.2	2.34
DWD16703	SOROTI	SOROTI	KAMUDA	AGORA	AGAMA	AGAMA	560546	191815	2002/02/14	70.52	43.05	10.7	0.53
DWD16704	SOROTI	SOROTI	KAMUDA	AMINIT	OLIO PR. SCH	OLIO PR. SCH	559922	196407	2002/02/21	70.21	24.83	5.48	0.86
DWD16705	SOROTI	SOROTI	KAMUDA	KAMUDA	OBUJA P/S	OBUJA P/S	550150	191357	2002/02/23	67.41	34.54	17.01	0.65

SourceID	District	County	Subcounty	Parish	Village	Source Name	UTM-X (m)	UTM-Y (m)	Date of Construction	Total Drilled Depth (m)	Depth To Bedrock (m)	Static Water Level (m)	Yield (m ³ /h)
DWD16706	SOROTI	SOROTI	KAMUDA	KAMUDA	ABOKET PS	Aboket ps	548130	194399	2002/02/27	61.33	16.02	2.45	
DWD16707	SOROTI	SOROTI	KAMUDA	AMINIT	Kamuda sss	KAMUDA SSS	555412	193401	2002/02/28	61.33	40.52	13.43	
DWD16708	SOROTI	SOROTI	KAMUDA	LALLE	ORWADAI	ORWADAI	555916	185740	2002/07/03	52.21	19.21	10.95	
DWD17588	SOROTI	SOROTI	KAMUDA	AMINIT	AMOTOT	AMOTOT	661148	183701	2003/02/21	55.38	40.6	8.35	
DWD17589	SOROTI	SOROTI	KAMUDA	LALLE	KOKUMU	KOKUMU	555132	186853	2003/02/23	50.81	37.57	6.03	
dwd20418	SOROTI	SOROTI	KAMUDA	AMINIT	OBUTAI	Obutai	559144	195415	2004/12/22	52.87	31.45	8.77	
dwd20419	SOROTI	SOROTI	KAMUDA	LALLE	OLUKEI	Olukwei	538155	189614	2005/01/10	52.77	37.47	9.05	
dwd20420	SOROTI	SOROTI	KAMUDA	AMINIT	AWACA-AWOLO	Awaca-Awolo	554377	194985	2005/01/13	52.87	40.68	12.86	
DWD20520	SOROTI	SOROTI	KAMUDA	AMINIT	ORINGAI	ORINGAI	556632	191025	2005/04/11	61	26	9.64	
DWD27611	SOROTI	SOROTI	KAMUDA	AMINIT	ONGORATOK	ONGORATOK	551110	194925	2008/10/07	70	10.28	6.12	
DWD16259	SOROTI	SOROTI	KATINE	KATINE	ATRIR	ATRIR	603110	200393	2001/10/30	33	70	2.09	
DWD16260	SOROTI	SOROTI	KATINE	KATINE	ORIFETA	ORIFETA	554386	212500	2001/10/31	63.4	11.4	3.36	
DWD16261	SOROTI	SOROTI	KATINE	MEROK	MEROK-AGULE	MEROK-AGULE	550689	198630	2001/11/01	43.7	35	6.93	
DWD17591	SOROTI	SOROTI	KATINE	MEROK	OMINYI	OMINYI	569791	201233	2003/03/06	51.31	19.21	7.19	
DWD17592	SOROTI	SOROTI	KATINE	OCHULOI	ACAM	ACAM	553715	198459	2003/03/17	46.75	46.75	3.6	
dwd20433	SOROTI	SOROTI	KATINE	MEROK	MEROK	MEROK	550404	200688	2005/02/14	40.73	31.55	6.77	
DWD20517	SOROTI	SOROTI	KATINE	AWACHA	AWACHA	AWACHA	562381	197583	2005/02/12	35	30	9.25	
DWD24093	SOROTI	SOROTI	KATINE	OLWELAI	AMUTUR	AMUTUR	560607	207179	2007/12/14	52	52	5.93	
DWD20527	SOROTI	SOROTI	SOROTI	AMEN	OPIAI	KINGS KIDS P/S	565813	186643	2005/06/25	55	22	6.89	
DWD24070	SOROTI	SOROTI	SOROTI	OPUYO	OMALERA	OMALERA	573698	188784	2007/08/02	49	5.98	10.2	
DWD24071	SOROTI	SOROTI	SOROTI	OPUYO	OMIRIO	OMIRIO	574757	189221	2007/07/25	52	6.03	1.74	
DWD26106	SOROTI	SOROTI	SOROTI	OPUYO	OPURO	OPURO	572750	188540	2008/03/31	55.89	55.89	8.84	
dwd17713	SOROTI	SOROTI	TUBUR	APARISA	Abule	Abule	550492	213043	2003/03/03	60	32	5.24	
dwd17714	SOROTI	SOROTI	TUBUR	APARISA	Akol	Akol	557549	213213	2003/02/04	60	60	10.86	
dwd17716	SOROTI	SOROTI	TUBUR	PARAIT	Anyalait	Anyalait B	561792	212550	2003/12/04	36	36	12.32	
dwd17717	SOROTI	SOROTI	TUBUR	ACHUNA	Ongurio	Ongurio	551495	218624	2016/04/03	60	32	2.77	
DWD17720	SOROTI	SOROTI	TUBUR	PARAIT	PALLET B	Pallet B	559343	211653	2029/04/03	60	42	6.47	
DWD20521	SOROTI	SOROTI	TUBUR	ACHUNA	AKURE	AKURE	556642	221825	2005/04/19	58	18	4.64	
WDD2185	SOROTI	SOROTI MUNICIPALITY	EASTERN	MIENGERE WARD	AGIP	AGIP II	568580	189740	1988/12/24	60.8	18.24	12	
CD 617	SOROTI	SOROTI MUNICIPALITY	NORTHERN	MADERA WARD	MADERA	MADERA MISSION	570440	193430	1950/03/19	68.6	16.2	10.68	
WDD2184	SOROTI	SOROTI MUNICIPALITY	NORTHERN	MADERA WARD	MADERA	MADERA PROVIDENCE HOME	570440	193430	1988/11/11	60.8	12.16	1	
DS 43	SOROTI	UNKNOWN	UNKNOWN	KAPIJAN	ACHWA	ACHWA	590820	230286	1932/11/25	5.49	5.5	3.987	
CD3385	SOROTI	USUK	KAPIJAN	KAPIJAN	ARIET	ARIET C.P.S	598250	189750	1964/09/21	87.5	22.6	6.1	
CD913	SOROTI	USUK	KAPIJAN	KAPIJAN	KAPIJANI	KAPIJANI	598250	189750	1952/10/15	71.7	25	5.2	
CD1557	SOROTI	USUK	KATAKWI	ALUKUCOK	AKOBI	AKOBI RCM SCHOOL	605660	206340	1956/05/28	91.5	13.73	4.88	
CD2365	SOROTI	USUK	KATAKWI	KATAKWI T.B.	KATAKWI	KATAKWI N.A.C. SCH.	607510	211870	1959/09/29	94.86	13.7	17.08	
CD3335	SOROTI	USUK	KATAKWI	KATAKWI	OCORIMONGIN	OCORIMONGIN	69870	213710	1964/06/28	101.26	14.03	2.62	
CD3358	SOROTI	USUK	KATAKWI	ALIAKAMER	ALYAKAMERI	ALYAKAMERI	603800	213710	1964/07/31	113.2	31.4	22.3	
CD373	SOROTI	USUK	KATAKWI	ABELA	AJESAI	AJESAI	601950	206340	1966/06/09	167.5	18.9	25.32	
CD411	SOROTI	USUK	KATAKWI	ABELA	AJESAI	AJESAI	601950	206340	1948/03/09	92.7	29.9	1.01	
CD469	SOROTI	USUK	KATAKWI	KATAKWI T.B.	KATAKWI	KATAKWI	605660	211870	1948/09/08	61.9	7.6	7.02	
CD882	SOROTI	USUK	KATAKWI	KATAKWI	APOLINO	APOLINO	603370	213710	1952/07/17	102.18	7.93	10.07	
DS 15	SOROTI	USUK	KATAKWI	ABELA	ABELA	ABELA REST HOUSE	601950	210020	1932/02/13	18.9	15.3		
DS 16	SOROTI	USUK	KATAKWI	ABELA	ABELA	ABELA	566730	208160	1932/02/19	21.96	19.52	14.64	
DS 18	SOROTI	USUK	KATAKWI	ABELA	ABELA	ABELA	601950	210020	1932/03/19	40.6	29		
DS 28	SOROTI	USUK	KATAKWI	KATAKWI	ANGORO	ANGORO	613070	211870	1932/05/17	36.48	6.1	13.42	
CD3357	SOROTI	USUK	MAGORO	MAGORO	MAGORO	MAGORO	626500	191600	1964/07/27	87.5	24.4	6.1	
CD502	SOROTI	USUK	PAKWI	PAKWI	PAKWI	PAKWI	620600	197140	1949/01/31	78.7	14.64	23.79	
CD2347	SOROTI	USUK	TOROMA	ONGATUNYO	ONGATUNYO	ONGATUNYO	601940	226600	1959/08/15	98.2	28.06	1.99	
CD923	SOROTI	USUK	TOROMA	OTUKO	OTUKO	OTUKO	611230	198970	1952/10/31	85.4	17.4	1.29	
GS 12	SOROTI	USUK	TOROMA	TOROMA	TOROMA	TOROMA	603370	197130	197130	51.24	12.2	3.97	
GS 1228	SOROTI	USUK	TOROMA	TOROMA	TOROMA	TOROMA	603370	197130	197130	51.24	12.2	3.97	
CD2021	TORORO	BUNYOLE	BUDUMBA	TOROMA	TOROMA	TOROMA	605670	193440	1970/07/03	33.55	7.6	7.32	
DWD14691	TORORO	BUNYOLE	BUDUMBA	BUDUMBA	BUDUMBA	BUDUMBA	589010	92110	1958/04/25	67.4	6.9	0.69	
DWD15024	TORORO	BUNYOLE	BUDUMBA	BUSABI	LUBANGWE	LUBANGWE	598333	87987	2000/03/17	87.6	87.6	5.88	
dwd18972	TORORO	BUNYOLE	BUDUMBA	BUDUMBA	BUHOBE	BUHOBE	602784	101146	2002/02/14	72.58	13.18		
DWD20091	TORORO	BUNYOLE	BUDUMBA	BUNWALE	Bunwale	Bunwale	593502	87125	2003/12/11	63	45	5.45	
DWD20092	TORORO	BUNYOLE	BUDUMBA	MANYAMYE	MANYAMYE	MANYAMYE	600624	86504	2005/02/18	49.2	19	12.85	
WDD14524	TORORO	BUNYOLE	BUDUMBA	MBALE	NABUYANJI	NABUYANJI	595266	90091	2005/01/19	60.75	36	5.1	
WDD14944	TORORO	BUNYOLE	BUDUMBA	BUBALI	BUBALI	BUBALI	597334	85087	2001/02/08	66.2	27	8.1	
DWD14075	TORORO	BUNYOLE	BUDUMBA	BUSABI	BUGGERE	BUGGERE	598402	8328	2001/03/24	51.7	17.2	12.07	
DWD2138	TORORO	BUNYOLE	BUSABA	BUSABA	BUFUMI	BUFUMI	597230	97640	1939/06/15	59.8	20.7	0.73	
WDD2139	TORORO	BUNYOLE	BUSABA	BUSABA	BUFUMI	BUFUMI	593357	95633	2000/02/18	65	65	2.67	
WDD2139	TORORO	BUNYOLE	BUSABA	BUSABA	BUSABA	BUSABA P.SCHOOL	592720	97640	1987/12/01	88.2	16.7	0.5	
WDD2140	TORORO	BUNYOLE	BUSABA	MULAGI	BUSABA	BUSABA DISPENSARY	594330	95960	1987/12/01	75	12.2	0.8	
WDD2140	TORORO	BUNYOLE	BUSABA	MULAGI	BUSABA	BUSABA	594330	95960	1987/04/03	63.8	15.2	0.45	

SourceID	District	County	Subcounty	Parish	Village	Source Name	UTM-X (m)	UTM-Y (m)	Date of Construction	Total Drilled Depth (m)	Depth To Bedrock (m)	Static Water Level (m)	Yield (m ³ /h)
WDD2141	TORORO	BUNYOLE	BUSABA	BUSABA	BUDOBA	BUDOBA	589010	101320	1987/12/08	90.2	10.6	10.6	0.15
DWD13366	TORORO	BUNYOLE	BUSOLWE	BUSOLWE	BULWE CENTRAL	BUSOLWE CENTRAL I	602862	93440	1999/06/26	60	23.94	8.9	1.59
DWD13367	TORORO	BUNYOLE	BUSOLWE	BUSOLWE	NAPEKERE	NAPEKERE II	604578	94287	1999/07/01	45	24.07		
WDD2131	TORORO	BUNYOLE	BUSOLWE	BUSOLWE	BUSOLWE	BUSOLWE HOSPITAL	603850	93960	1987/10/19	74	22.5		1.2
WDD2132	TORORO	BUNYOLE	BUSOLWE	BUSOLWE	BUSOLWE HOSPITAL	BUSOLWE HOSPITAL	603850	93960	1987/10/27	45	22		1.3
CD2927	TORORO	BUNYOLE	BINGO	BINGO	BINGO	BINGO	596430	99640	1962/05/09	89.1	14.3	5.19	5.45
DWD14523A	TORORO	BUNYOLE	BUTALEJA	BUSIBIRA	MULANDU	MULANDU	604091	98158	2001/02/16	60.2	8.9	8.9	1.125
dwd16181	TORORO	BUNYOLE	BUTALEJA	BUTALEJA	Buteleja	Buteleja	620002	86457	2004/07/10	82.84	50	4.55	0.5
WDD12011	TORORO	BUNYOLE	BUTALEJA	BUGALO	NABALA	NABALA	593477	98201	1998/05/20	45.85			0.2
WDD2153	TORORO	BUNYOLE	BUTALEJA	BUTALEJA	BUTALEJA	BUTALEJA	605700	101330	1988/01/19	108	6		0.8
WDD2154	TORORO	BUNYOLE	BUTALEJA	BUTALEJA	BUTALEJA TECHINST	BUTALEJA TECHINST	605700	101330	1988/01/23	87	15		1.5
CD1636	TORORO	BUNYOLE	KACHONGA	NABIGANDA	NABIGANDA WEST	NABIGANDA WEST	618680	106860	1956/09/19	94.9	32.6	7.32	0.63
WDD12000	TORORO	BUNYOLE	KACHONGA	NABIGANDA	NABIGANDA EAST	NABIGANDA EAST	618680	106860	1958/09/23	58.9	10.4	19.83	0.78
WDD12001	TORORO	BUNYOLE	KACHONGA	NABIGANDA	KALFECHIERE	KALFECHIERE	625299	71454	1998/05/06	61.05			
WDD12002	TORORO	BUNYOLE	KACHONGA	KACHONGA	MUHULA KAGON	NABIGANDA	611952	107003	1998/04/24	45.83			1.23
WDD11884	TORORO	BUNYOLE	KACHONGA	KACHONGA	KACHONGA	KACHONGA	621779	109856	1998/04/22	46			0.5
WDD11886	TORORO	BUNYOLE	KACHONGA	KACHONGA	NAKAMYA	NAKAMYA	616400	111650	1998/04/29	40		5.3	1.34
WDD12002	TORORO	BUNYOLE	KACHONGA	NABIGANDA	MUHULA DOHO	NAKAMYA	611339	105956	1998/04/22	76.28			1.04
WDD12244	TORORO	BUNYOLE	KACHONGA	NABIGANDA	NAKASANGA	NAKASANGA	621903	113669	1998/09/07	54.95		3.33	0.77
WDD12255	TORORO	BUNYOLE	KACHONGA	NABIGANDA	NABIGANDA B	NABIGANDA B	617794	109577	1998/10/02	54.9		4.6	
WDD12257	TORORO	BUNYOLE	KACHONGA	NABIGANDA	NABALE	NABALE	622691	110140	1998/10/06	65		4.87	0.62
CD1655	TORORO	BUNYOLE	MAZIMASA	KAPISA	MAZIMASA	MAZIMASA SEC.SCHOOL	618690	105020	1956/11/08	194	9.2	10.68	0.6
CDR24	TORORO	BUNYOLE	MAZIMASA	KAPISA	MAZIMASA	MAZIMASA	622390	108700	1952/01/17	87.5	11.6	8.85	1.36
DWD15029	TORORO	BUNYOLE	MAZIMASA	WANGALE	KANYENYA	KANYENYA	624449	104952	2002/01/18	60.42	19.02	4.02	0.52
WDD12797	TORORO	BUNYOLE	MAZIMASA	KAPISA	MANAFWA	MANAFWA	618792	105616	1999/04/21	51.5			0.55
WDD11885	TORORO	BUNYOLE	MAZIMASA	KAPISA	BUGADUNYA	MWIMA (LUKUMI)	622071	109011	1998/04/24	48.5		7.47	0.52
WDD11887	TORORO	BUNYOLE	MAZIMASA	WANGALE	MAGENGELE	BUTOTO	622832	10135	1998/05/02	40		3.79	1.14
WDD11888	TORORO	BUNYOLE	MAZIMASA	WANGALE	BWIRAKA	BWIRAKA	619842	100763	1998/05/05	38		6.74	0.84
WDD12008	TORORO	BUNYOLE	MAZIMASA	KAPISA	KAPISA B	KAPISA B	617920	107251	1998/05/09	61		6.74	0.62
WDD12009	TORORO	BUNYOLE	MAZIMASA	KAPISA	KAPISA A	KAPISA A	618070	106400	1998/05/12	60.97			0.22
WDD12243	TORORO	BUNYOLE	MAZIMASA	DOHO	NAMUNASA DOH	NAMUNASA DOH	612507	102850	1998/09/03	35		2.85	2.01
WDD12245	TORORO	BUNYOLE	MAZIMASA	DOHO	NAMAHERE	NAMAHERE	613799	102118	1998/09/09	50		2.67	0.83
WDD12247	TORORO	BUNYOLE	MAZIMASA	WANGALE	KANGALABA	KANGALABA	620496	101179	1998/09/12	61			0.27
CD2018	TORORO	KISOKO (WEST BUDAMA)	IYOLWA	MAGOLA	MAGUAL WEST	MAGUAL WEST	616840	70010	1958/04/18	99.7	11	30.5	6.36
DWD20084B	TORORO	KISOKO (WEST BUDAMA)	IYOLWA	POYEMI	GULE	GULE P/S	610177	69850	2005/02/07	55.1	10	4.75	0.46
DWD20085B	TORORO	KISOKO (WEST BUDAMA)	IYOLWA	MAGOLA	PATANGANGO	PATANGANGO	616149	69713	2005/02/09	51.71	30	4.56	12.24
DWD27814	TORORO	KISOKO (WEST BUDAMA)	IYOLWA	IYOLWA	POTI A	POTI A	612596	67407	2008/09/06	82.26	9	4.62	4.08
WDD11920	TORORO	KISOKO (WEST BUDAMA)	IYOLWA	POYEMI	FUNGWE	FUNGWE	601186	73640	1998/08/27	51.85		6.22	0.5
WDD2091	TORORO	KISOKO (WEST BUDAMA)	IYOLWA	MAGOLA	MALAWA OSIA	MALAWA OSIA	619667	67162	1998/11/13	43.03		5.3	0.75
WDD11871	TORORO	KISOKO (WEST BUDAMA)	IYOLWA	POYEMI	PUTI	PUTI	609536	67585	1998/06/29	40.5		7.08	1
DWD19135	TORORO	KISOKO (WEST BUDAMA)	KIREWA	SONI	SONI	SONI	606688	84282	2004/06/22	67.5	3	6.1	0.55
DWD26320	TORORO	KISOKO (WEST BUDAMA)	KIREWA	SENDA	SENDA	SENDA	605545	90615	2008/02/13	50	15	8.44	0.5
DWD26521	TORORO	KISOKO (WEST BUDAMA)	KIREWA	SONI	NAGOKE	NAGOKE	603114	85671	2008/02/15	46	12	8.38	2.2
WDD12800	TORORO	KISOKO (WEST BUDAMA)	KIREWA	KIREWA	PANYALYE CHI	PANYALYE CHI	604230	88351	1999/05/05	48			0.62
WDD11921	TORORO	KISOKO (WEST BUDAMA)	KIREWA	SENDA	MAGODE	MAGODE	605790	91560	1998/08/28	45.95		8.3	1.29
WDD12258	TORORO	KISOKO (WEST BUDAMA)	KIREWA	SENDA	KATANDA TIND	KATANDA TIND	608182	88254	1998/10/12	55		8.21	1.35
CD3433	TORORO	KISOKO (WEST BUDAMA)	KISOKO	MIBULA	KANANGI A	KANANGI A	622907	86653	1998/11/06	107.65		7.96	1.02
CD3223	TORORO	KISOKO (WEST BUDAMA)	KISOKO	KISOKO	KISOKO	KISOKO J.S.SCHOOL	622400	81070	1964/01/23	115.9	18	8.54	5.22
DWD14082	TORORO	KISOKO (WEST BUDAMA)	KISOKO	KISOKO	KISOKO	KISOKO	622579	81037	2000/02/17	58		11.7	0.48
DWD14527A	TORORO	KISOKO (WEST BUDAMA)	KISOKO	KISOKO	PILADO	PILADO	624452	85761	2001/03/21	42.9	12	9.26	0.947

SourceID	District	County	Subcounty	Parish	Village	Source Name	UTM-X (m)	UTM-Y (m)	Date of Construction	Total Drilled Depth (m)	Depth To Bedrock (m)	Static Water Level (m)	Yield (m ³ /h)
DW/D2/1799	TORORO	KISOKO (WEST BUDAMA)	KISOKO	GWARAGWARA	GWARAGWARA	GWARAGWARA	621588	79552	2005/05/16	43.46	37	8.2	1.8
DW/D2/1800	TORORO	KISOKO (WEST BUDAMA)	KISOKO	MORKISWA	OMWONYORE	OMWONYORE	621888	82415	2005/05/19	67.27	39	9.19	0.3
DW/D2/1801	TORORO	KISOKO (WEST BUDAMA)	KISOKO	MORKISWA	RUDAMI	RUDAMI	619929	81381	2005/05/20	46.35	37	3.34	1.037
DW/D2/6162	TORORO	KISOKO (WEST BUDAMA)	KISOKO	GWARAGWARA	RUTENGO	RUTENGO	620347	78640	2008/03/11	46	24	6.79	0.6
DW/D2/6163	TORORO	KISOKO (WEST BUDAMA)	KISOKO	KISOKO	BENDO	BENDO	623360	82863	2008/03/12	61.15	30	9.37	0.59
CD2/068	TORORO	KISOKO (WEST BUDAMA)	MULANDA	MWELO	KISOTE	KISOTE	613130	81060	1958/06/19	76.9	6.4	4.58	5.45
DW/D1/1918	TORORO	KISOKO (WEST BUDAMA)	MULANDA	MULANDA	MULANDA	MULANDA H/C	612677	77341	1998/08/24	36.6			0.68
DW/D1/4662	TORORO	KISOKO (WEST BUDAMA)	MULANDA	ATANGALA	ATANGALA	ATANGALA	612345	75485	2000/02/21	72.6		7.35	0.51
DW/D2/0090	TORORO	KISOKO (WEST BUDAMA)	MULANDA	LWALA	MAGORO	MAGORO	620059	78001	2005/02/16	54.68	33	16.1	2.35
DW/D2/0332	TORORO	KISOKO (WEST BUDAMA)	MULANDA	MWELO	MWELO	MULELLO	618080	78875	2005/06/30	60.3	27	10	1.5
DW/D2/6168	TORORO	KISOKO (WEST BUDAMA)	MULANDA	MULANDA	SIRONGO	SIRONGO	604091	73076	2008/03/17	55.15	30	5.87	1.25
DW/D2/6290	TORORO	KISOKO (WEST BUDAMA)	MULANDA	MULANDA	ATANGALA "A"	ATANGALA "A"	612728	75986	2008/11/18	41.48		5.11	0.5
DW/D2/6319	TORORO	KISOKO (WEST BUDAMA)	MULANDA	MULANDA	CHAWOLO	CHAWOLO	616409	38563	2008/02/20	46	6	4.24	7.1
DW/D2/7002	TORORO	KISOKO (WEST BUDAMA)	MULANDA	MULANDA	POCHOWA	POCHOWA	613972	75415	2008/08/20	60	9	4.7	0.6
DW/D2/7004	TORORO	KISOKO (WEST BUDAMA)	MULANDA	LWALA	AMORI P/S	AMORI P/S	613647	72679	2008/08/19	52	12	4.67	0.7
DW/D2/7007	TORORO	KISOKO (WEST BUDAMA)	MULANDA	MWELO	PAMARAKA	PAMARAKA	616571	77919	2008/08/26	55	9	5.5	1
WDD/12804	TORORO	KISOKO (WEST BUDAMA)	MULANDA	MWELO	PAMARAKA	PAMARAKA	616731	79471	1999/06/04	42.5			1.35
WDD/11854	TORORO	KISOKO (WEST BUDAMA)	MULANDA	MWELO	AMORI	AMORI	614690	81360	1998/12/06	20.5		2.86	0.327
WDD/11855	TORORO	KISOKO (WEST BUDAMA)	MULANDA	MWELO	MIKIYA	MIKIYA	613752	81679	1998/01/02	56.8		4.23	4.23
WDD/11864	TORORO	KISOKO (WEST BUDAMA)	MULANDA	MWELO	AMORI	AMORI	614690	81360	1998/05/06	33		4.13	0.5
WDD/11882	TORORO	KISOKO (WEST BUDAMA)	MULANDA	MWELO	KISOTTE	KISOTTE	612107	80078	1998/03/29	40			0.63
WDD/11883	TORORO	KISOKO (WEST BUDAMA)	MULANDA	LWALA	AMORI PACHIK (AMORI JOINT ZONE)	AMORI RACHIKO ZONE	614339	72401	1998/04/04	21.5		3.98	0.83
WDD/2016	TORORO	KISOKO (WEST BUDAMA)	MULANDA	LWALA	MAGORO	MAGORO	620565	77685	1998/06/02	73.25		6.86	0.36
WDD/2261	TORORO	KISOKO (WEST BUDAMA)	MULANDA	LWALA	PAJWENDA	PAJWENDA	619578	74842	1998/10/20	64.25		9.4	0.72
WDD/2358	TORORO	KISOKO (WEST BUDAMA)	MULANDA	MULANDA	POBWOK	POBWOK	611550	74292	1998/12/22	33.7		12.7	0.3
WDD/2361	TORORO	KISOKO (WEST BUDAMA)	MULANDA	MWELO	MAIRO PANIRA	MAIRO PANIRA	617598	77446	1999/01/13	45		11.68	1.04
WDD/2368	TORORO	KISOKO (WEST BUDAMA)	MULANDA	MULANDA	ATANGALA	ATANGALA	612345	74485	1999/01/08	48		9.5	0.377
CD2/355	TORORO	KISOKO (WEST BUDAMA)	NABUYOGA	NAMWANGA	NAMWANGA	NAMWANGA	609420	75540	1959/09/17	122.9	6.6	8.54	1.7
DW/D1/5017	TORORO	KISOKO (WEST BUDAMA)	NABUYOGA	NAMWANGA	MUNYINYI	MUNYINYI	605586	76601	2001/12/20	54.3	24.6	6.7	1.57
DW/D1/5018	TORORO	KISOKO (WEST BUDAMA)	NABUYOGA	NAMWANGA	NAMWANGA	NAMWANGA B	607206	75697	2001/12/21	60.5	25.1	5.13	1.24
DW/D1/5027	TORORO	KISOKO (WEST BUDAMA)	NABUYOGA	NABUYOGA	KYAGALAMAHO	KYAGALAMAHO	600874	76823	2002/01/16	60.47	15.67	4.19	0.55
DW/D2/0088B	TORORO	KISOKO (WEST BUDAMA)	NABUYOGA	NAMWANGA	NAMWANGA	NAMWANGA	606848	74055	2005/02/14	54.65	30	6	0.59
DW/D2/0089B	TORORO	KISOKO (WEST BUDAMA)	NABUYOGA	PAAWANGA	PAAWANGA	PAAWANGA	602320	79190	2005/02/16	57.66	21	5.15	10.2

SourceID	District	County	Subcounty	Parish	Village	Source Name	UTM-X (m)	UTM-Y (m)	Date of Construction	Total Drilled Depth (m)	Depth To Bedrock (m)	Static Water Level (m)	Yield (m ³ /h)
DW/D26166	TORORO	KISOKO (WEST BUDAMA)	NABUYOGA	NYAMALOGO	MAGINA P/SCH	MAGINA P/SCH	607673	79665	2008/03/15	52.05	15	4.37	1.23
DW/D26167	TORORO	KISOKO (WEST BUDAMA)	NABUYOGA	NABUYOGA	BENDO ZONE	BENDO ZONE	604213	79706	2008/03/16	64.6	12	4.74	0.65
DW/D27003	TORORO	KISOKO (WEST BUDAMA)	NABUYOGA	NAMWANGA	MAGELLO ZONE	MAGELLO ZONE	606736	76385	2008/08/22	55	12	9.45	1
DW/D27005	TORORO	KISOKO (WEST BUDAMA)	NABUYOGA	NYAMALOGO	WICHAMA	WICHAMA	608192	80654	2008/08/23	52	18	5.89	0.8
DW/D27006	TORORO	KISOKO (WEST BUDAMA)	NABUYOGA	NYAMALOGO	SIWA	SIWA	609032	76807	2008/08/24	76	9	4.08	0.5
CD 2088	TORORO	KISOKO (WEST BUDAMA)	NAGONGERA	NAGONGERA	W. NAGONGERA	NAGONGERA	613959	84778	1998/11/04	97.78		7.19	0.81
CDI67	TORORO	KISOKO (WEST BUDAMA)	NAGONGERA	NAGONGERA	NAGONGERA	NAGONGERA SAW MILL	614980	84750	1946/01/05	83.3	27.8	6.1	2.04
CD2088	TORORO	KISOKO (WEST BUDAMA)	NAGONGERA	NAGONGERA	NAGONGERA	NAGONGERA	614980	84750	1958/07/23	102.2	14	6.71	1.57
CD3179	TORORO	KISOKO (WEST BUDAMA)	NAGONGERA	NAMWANGA	MAUNDO	MAUNDO	616840	86590	1963/09/30	85.7	30.8	28.06	1.23
DW/D14529A	TORORO	KISOKO (WEST BUDAMA)	NAGONGERA	NAGONGERA	RUCHWA	RUCHWA	613789	83665	2001/03/27	63	24.9	4.6	0.947
DW/D15019	TORORO	KISOKO (WEST BUDAMA)	NAGONGERA	KATEJULA	POLIECHA	POLIECHA	609718	88570	2001/11/02	54.3	42.6	15.7	0.6
DW/D15020	TORORO	KISOKO (WEST BUDAMA)	NAGONGERA	NAGONGERA	SESERA RAMOGI	SESERA RAMOGI	612096	87311	2001/12/22	54.5	23.1	6.28	1
DW/D16384	TORORO	KISOKO (WEST BUDAMA)	NAGONGERA	NAGONGERA	SESERABENDO	SESERABENDO	613288	86082	2002/08/29	65	11	10.05	
dwd16385	TORORO	KISOKO (WEST BUDAMA)	Nagongera	Nagongera	Nagongera	Nagongera ntc	616103	83517	2002/08/31	25.34			
dwd16393	TORORO	KISOKO (WEST BUDAMA)	Nagongera	Mawundo	seera		613869	87810	2002/10/12	49.75	15.5	2.71	12.41
dwd18971	TORORO	KISOKO (WEST BUDAMA)	NAGONGERA	NAGONGERA	Chalumba	Chalumba	612301	86427	2003/12/09	69	21	7.93	0.5
DW/D26322	TORORO	KISOKO (WEST BUDAMA)	NAGONGERA	KATEJULA	MUKAGANGA	MUKAGANGA	610781	88071	2008/02/16	37	15	9.53	2
WDD2539A	TORORO	KISOKO (WEST BUDAMA)	NAGONGERA	NAGONGERA	NAGONGERA SEMINARY	NAGONGERA SEMINARY	598290	86590	1988/12/28	109.4	5.1		1.5
WDD2540A	TORORO	KISOKO (WEST BUDAMA)	NAGONGERA	NAGONGERA	ALINDENGWE NAGONGERA	ALINDENGWE NAGONGERA FARM	614980	84750	1988/12/31	45	12.5		4.5
WDD2541B	TORORO	KISOKO (WEST BUDAMA)	NAGONGERA	NAGONGERA	CHALUMBA WALAWENJU	CHALUMBA WALAWENJU	611270	82900	1989/01/07	63.8	14.4		2.5
WDD2542B	TORORO	KISOKO (WEST BUDAMA)	NAGONGERA	NAGONGERA	NAGONGERA	NAGONGERA MISSION	611270	84750	1989/01/12	45	6.5		3
DW/D13617	TORORO	KISOKO (WEST BUDAMA)	PAYA	NAWIRE	PASULE	PASULE	613412	92316	2000/08/31	40		4.71	0.33
DW/D14071	TORORO	KISOKO (WEST BUDAMA)	PAYA	NAWIRE	MIUSI	MIUSI	616201	92814	2000/02/15	35		7.41	
DW/D15022	TORORO	KISOKO (WEST BUDAMA)	PAYA	SOP-SOP	MARUKI B	MARUKI B	619592	89463	2001/11/09	60.45	19.05		
dwd18973	TORORO	KISOKO (WEST BUDAMA)	PAYA	NAWIRE	BUDAKA	Budaka	613147	95927	2003/12/13	52	9	4.45	2.2
dwd18974	TORORO	KISOKO (WEST BUDAMA)	PAYA	PAYA	Pambedi	Pambedi	610848	95700	2003/12/14	58	30	4.89	1
dwd18975	TORORO	KISOKO (WEST BUDAMA)	PAYA	NAWIRE	Atapara	Atapara	615361	94548	2003/12/15	57	33	3.79	0.5
DW/D26323	TORORO	KISOKO (WEST BUDAMA)	PAYA	SERE	LIWIRA	LIWIRA	610864	90942	2008/02/18	52	12	4.01	0.5
WDD11870	TORORO	KISOKO (WEST BUDAMA)	PAYA	PAYA	PAYA	PAYA	614636	92398	1998/06/26	35.5		4.46	0.7
DW/D20086B	TORORO	KISOKO (WEST BUDAMA)	PETTA	PAKOI	PAKOI C	PAKOI C	619289	87528	2005/02/11	75.75	27	6.65	1.15
DW/D20087B	TORORO	KISOKO (WEST BUDAMA)	PETTA	PAKOI	PARIMA	PARIMA	620845	87332	2005/01/12	69.72	24	8	0.6
DW/D26165	TORORO	KISOKO (WEST BUDAMA)	PETTA	MBULA	KAMULO	KOMULO	623149	90359	2008/03/14	55.1	15	5.6	0.51
DW/D15015	TORORO	KISOKO (WEST BUDAMA)	RUBONGI	OSIA	KATAREMA B	KATAREMA B7C	623265	73692	2001/10/23	60.5	34.25	8.72	1.58

SourceID	District	County	Subcounty	Parish	Village	Source Name	UTM-X (m)	UTM-Y (m)	Date of Construction	Total Drilled Depth (m)	Depth To Bedrock (m)	Static Water Level (m)	Yield (m ³ /h)
DWDI5016	TORORO	KISOKO (WEST BUDAMA)	RUBONGI	KIDERA	POJULO	POJULO	623010	76090	2001/12/20	60.4	14.2	12.83	0.78
DWDI6146	TORORO	KISOKO (WEST BUDAMA)	RUBONGI	OSIA	KATEREMA B	RUBONGI S/C	623800	72700	2001/09/29	54.12	23.4	5.6	0.9
DWDI9125	TORORO	KISOKO (WEST BUDAMA)	RUBONGI	KIDERA	RUBONGI S/C	RUBONGI S/C	627462	78528	2004/04/01	51.5	3	11.68	0.6
DWDI9130	TORORO	KISOKO (WEST BUDAMA)	RUBONGI	NYANGOLE	MAGURIA B	MAGURIA B	630790	79446	2004/04/11	45	3	12.8	0.96
WDDI1980	TORORO	KISOKO (WEST BUDAMA)	RUBONGI	NYANGOLE	NYAKESI GINERY	NYAKESI GINERY	629820	81070	1987/07/16	0	21		4
WDDI1111	TORORO	SAMIA-BUGWE	BUSITEMA	BUSITEMA	BUSITEMA	BUSITEMA COLLEGE	609420	58950	1987/08/19	33	31	7.32	3
CD84	TORORO	SAMIA-BUGWE	BUTEBA	BUTEBA	BUTEBA	BUTEBA	624260	58960	1952/07/24	80.2	12.2	7.32	4.36
WDD2357	TORORO	SAMIA-BUGWE	BUTEBA	BUTEBA	BUTEBA	BUTEBA	624260	58960	1988/10/17	97	4		0.2
CD423	TORORO	SAMIA-BUGWE	DABANI	BUSIA	BUSIA	BUSIA BORDER INN	618700	51590	1948/03/20	61	61	11.59	5.45
WDD06883	TORORO	SAMIA-BUGWE	DABANI	DABANI	DABANI	DABANI GIRLS SCH.	616840	47900	1993/04/28	31	12	9.8	1.32
WDD2113	TORORO	SAMIA-BUGWE	DABANI	BUSIA	BUSIA	BUSIA MARKET	618700	51590	1987/08/27	45	24		0.8
WDD2115	TORORO	SAMIA-BUGWE	DABANI	BUSIA	BUSIA	BUSIA TAXI PARK	618700	51590	1987/09/03	0	27		10
WDD4640	TORORO	SAMIA-BUGWE	DABANI	BUSIA	BUSIA	BUSIA MOSQUE	618700	51590	1991/12/02	30	27		1
CDI034	TORORO	SAMIA-BUGWE	LUMINO	JINJA	BUHENYE/BUKEMU	BUHENYE	609430	33160	1953/09/29	46.4	20.4	22.57	0.68
CDI047	TORORO	SAMIA-BUGWE	LUMINO	HASYULE	HASYULE	HASYULE	614990	35000	1953/10/24	31.7	6.7	5.19	0.64
CDI1862	TORORO	SAMIA-BUGWE	LUMINO	LUMINO	LUMINO	LUMINO GOMBOLOLA HQS	609430	35000	1957/08/27	63.4	31.1	24.1	6.36
CD2395	TORORO	SAMIA-BUGWE	LUMINO	LUMINO	LUMINO	LUMINA DISPENSARY	609430	36850	1960/01/21	188.5	12.8		0.14
WDD6882	TORORO	SAMIA-BUGWE	LUMINO	JINJA	BUHENGE	BUHENGE CCF PROJECT	609430	33160	1992/10/02	39	22.2		1.5
CDI007	TORORO	SAMIA-BUGWE	MASABA	MBEHENYI	MAKUNDA	MAKUNDA	609420	42370	1953/08/25	25.3	9.8	7.63	0.68
CDI352	TORORO	TORORO	KWAPA	KWAPA	KWAPA	KWAPA	637240	82910	1955/08/14	135.1	8.5	16.78	0.69
CD2255	TORORO	TORORO	KWAPA	MELLA	MELLA	MELLA	639100	75540	1959/04/16	88.5	9.8	5.8	5.08
WDD14068	TORORO	TORORO	KWAPA	MELLA	MELLA	MELLA	639970	73240	2000/02/03	50		10.44	1.35
WDD17757	TORORO	TORORO	KWAPA	MELLA	MELLA	MELLA	641544	72043	2002/12/18	51.4	15.6	4.45	1.3
DWDI9128	TORORO	TORORO	KWAPA	KWAPA	KOJIM B / AKIRAMAS	KOJIM B / AKIRAMAS	639289	81568	2004/04/06	63.3	2.8	9.99	0.8
DWD27130	TORORO	TORORO	KWAPA	KALAIT	OSIRE B	OSIRE B	642830	81530	2008/05/19	49	33	3.02	0.6
WDD0863	TORORO	TORORO	KWAPA	KWAPA	KWAPA	KWAPA VILLAGE	637240	79230	1985/04/12	56.4	22.9	6.1	2.4
WDD0864	TORORO	TORORO	KWAPA	KWAPA	KOITANGIRO	KOITANGIRO	637240	71860	1985/06/21	31.1	9.2	4.58	2.2
WDD11856	TORORO	TORORO	KWAPA	KWAPA	KANTAKOR. KW	KANTAKOR. KW	637851	83174	1998/01/11	22		4.18	0.94
WDD4637	TORORO	TORORO	KWAPA	MELLA	KOITANGIRO	KOITANGIRO	637240	71860	1991/11/23	39	15		1.2
WDD27128	TORORO	TORORO	MELLA	MELLA	KADOMOCHIE	KADOMOCHIE	638625	74100	2008/05/17	54	31	4.93	1.2
DWD27131	TORORO	TORORO	MELLA	AMON	ANGOLOLO A	ANGOLOLO A	645836	76940	2008/05/29	47	28	7.56	1.35
dwd18977	TORORO	TORORO	MERIKIT	MALIRI	AROWA NORTH	AROWA North	626308	92586	2003/12/19	63	21	4.38	0.8
DWD27124	TORORO	TORORO	MERIKIT	KACHINGA	MERIKI-KENYA	MERIKI-KENYA	622630	91460	2008/05/11	54	38	8.26	1
DWD27125	TORORO	TORORO	MERIKIT	KACHINGA	MERIKI-KENYA	MERIKI-KENYA	622640	93600	2008/05/13	60	43	4.04	0.68
CDI419	TORORO	TORORO	MOLO	MEREKIT	APOKUR	APOKUR	627960	88440	1959/01/12	58.6	21.7	14.34	2.02
CDI540	TORORO	TORORO	MOLO	MOLO	TUBA	TUBA	629820	88440	1956/04/28	44.2	12.2	2.14	1.75
WDDI7990	TORORO	TORORO	MOLO	MOLO	MOLO MAIRO MBILI	MOLO MAIRO MBILI	630583	94478	2003/11/01	80	29.15	8.65	1.33
dwd18327	TORORO	TORORO	MOLO	APOKOR	ANSINGE WEST	Ansinge West	629831	89427	2003/06/19	60	21	3.65	4.5
dwd18976	TORORO	TORORO	MOLO	KIDOKO	ALUPE	Alupe	625367	98512	2003/12/18	57	12	3.15	0.5
DWD27123	TORORO	TORORO	MOLO	MOLO	MORUA(A)	MORUA(A)	630005	93880	2008/05/09	50	49		
WDDI1865	TORORO	TORORO	MOLO	KIDOKO	KIPANGOR	KIPANGOR	626406	94329	1998/06/02	65.3		2.62	0.73
WDDI1866	TORORO	TORORO	MOLO	KIDOKO	AMURWO	AMURWO	622820	98553	1998/06/05	60.8			0.39
WDDI1867	TORORO	TORORO	MOLO	MEREKIT	PARAGANGRUWA	PARAGANGRUWA	621850	93760	1998/06/10	40.5		3.93	0.63
WDDI1868	TORORO	TORORO	MOLO	MEREKIT	MAGORO / RAMOG	MAGORO / RAMOG	621064	92024	1998/06/14	31.3		6.07	0.5
WDDI1869	TORORO	TORORO	MOLO	MEREKIT	MUKUMERI	MUKUMERI	623488	93302	1998/06/20	56.3			0.51
WDDI1876	TORORO	TORORO	MOLO	MEREKIT	KACHINGA	KACHINGA	623506	92181	1998/08/18	48.85		2.13	0.79
WDDI1880	TORORO	TORORO	MOLO	MALIRI	ALUPE ZONE	ALUPE ZONE	627922	90854	1998/03/21	52		1.88	0.96
WDDI1881	TORORO	TORORO	MOLO	MEREKIT	OTIROK (EAST-WEST)	OTIROK (EAST-WEST)	623012	95634	1998/03/24	52			1.05
WDDI1917	TORORO	TORORO	MOLO	KIDOKO	PAKAPOL	PAKAPOL	628341	96399	1998/08/20	54.9			0.45
WDDI1922	TORORO	TORORO	MOLO	MOLO	STATION	STATION	628692	92651	1998/09/01	54.9		2.2	0.5
WDDI2045	TORORO	TORORO	MOLO	MALIRI	AROWA A	AROWA A	626316	91867	1998/08/08	58			0.18
WDDI2070	TORORO	TORORO	MOLO	KIDOKO	ABWAL KARWOK	ABWAL KARWOK	627500	96750	1998/05/07	46			0.39
WDDI3640	TORORO	TORORO	MUKUJU	AKADOT	MORUKENYANGAI	MORUKENYANGAI	628832	86880	2000/02/10	31.09			
DWDI4070	TORORO	TORORO	MUKUJU	PETTA	AUKOT	AUKOT	631213	90703	2000/02/04	47			
DWDI4074	TORORO	TORORO	MUKUJU	PETTA	AGURURU	AGURURU	632435	87456	2000/02/08	61			
DWDI4076	TORORO	TORORO	MUKUJU	PETTA	AGOGOMIT	AGOGOMIT	632907	88094	2000/02/09	50			
CD809	TORORO	TORORO	MUKUJU	PETTA	OPULE	OPULE	633530	88440	1951/11/16	58.9	3.7	7.32	1.02
DWDI3651	TORORO	TORORO	MUKUJU	PETTA	KAREU	KAREU	635530	88359	2000/02/04	54			
DWDI3653	TORORO	TORORO	MUKUJU	PETTA	KOGALA	KOGALA	636419	86954	2000/02/08	49			
DWDI4072	TORORO	TORORO	MUKUJU	PETTA	OBURI	OBURI	638151	85379	2000/02/05	47			
DWDI4157	TORORO	TORORO	MUKUJU	ATIRI	KAJARAU	KAJARAU	634234	84146	2000/08/06	39.7			5.5
DWDI4159	TORORO	TORORO	MUKUJU	ATIRI	KAJARAU N	KAJARAU N	633893	86118	2000/08/08	45			6.8
DWDI4164	TORORO	TORORO	MUKUJU	AKADOT	ATIRI	ATIRI	629743	88514	2000/08/04	66			1.25

SourceID	District	County	Subcounty	Parish	Village	Source Name	UTM-X (m)	UTM-Y (m)	Date of Construction	Total Drilled Depth (m)	Depth To Bedrock (m)	Static Water Level (m)	Yield (m ³ /h)
DWD14165	TORORO	TORORO	MUKUJU	AKADOT	AKADOT		625983	84747	2000/08/07	79			
DWD15026	TORORO	TORORO	MUKUJU	ATIRI	MUKUJU	MUKUJU	634247	81650	2001/12/19	42	49.02	11.36	0.89
DWD19126	TORORO	TORORO	MUKUJU	ATIRI	AKOROTO /AKOTWOTO	AKOROTO /AKOTWOTO	635379	86436	2004/04/02	63.5	8	10.16	0.51
DWD27126	TORORO	TORORO	MUKUJU	KAMURI	BARAKA	Ruraka	625555	87340	2008/05/15	60	46	4.54	0.8
WDD2561B	TORORO	TORORO	MUKUJU	AKADOT	ATIRI	ATIRI	631670	84750	1989/04/19	33	21		5
CD1313	TORORO	TORORO	MURUKATIPE	NYALAKOT	KACHOMO	KACHOMO	637240	73700	1955/05/13	27.1	5.5	3.05	2.86
CD853	TORORO	TORORO	MURUKATIPE	OSUKURU	OSUKURU	SUKULU VET.RES.STN.	631680	70010	1952/04/09	0	26.5	9.76	14.53
CD858	TORORO	TORORO	MURUKATIPE	OSUKURU	OSUKULU	SUKULU NEW VET.R.STN	631680	70010	1952/05/01	89.1	29.9	10.37	14.98
DWD15025	TORORO	TORORO	OSUKURU	KAYORO	KAYORO	KAYORO	625109	70122	2001/12/19	55.02	55.02	10.28	3.64
dwd18529	TORORO	TORORO	OSUKURU	ANGOROM	ANGOROM	Angorom B	629831	71328	2003/06/30	66	39	28.8	1
DWD19132	TORORO	TORORO	OSUKURU	NYALAKOT	ORIYOI	ORIYOI PRIMARY SCHOOL	635513	72198	2004/06/13	64.1	16.1	8.2	0.6
DWD19133	TORORO	TORORO	OSUKURU	OSUKURU	OSIA BOKE B	OSIA BOKE B	626470	74638	2004/06/15	48.6	42	14.6	1
DWD20851	TORORO	TORORO	OSUKURU	KAYORO	KASODO	KASODO CENTRAL	626594	68032	2005/05/14	36.82	49.32	7.91	3.4
DWD20852	TORORO	TORORO	OSUKURU	NYALAKOTIPE	AMAGORO	AMAGORO	636074	74637	2005/05/15	28	43.68	9.45	1.2
DWD26170	TORORO	TORORO	OSUKURU	MORUKATIPE	APUTIRI WEST	APUTIRI WEST	634590	77746	2008/03/19	64.23	24	10.77	1.42
GS982A	TORORO	TORORO	OSUKURU	OSUKURU	SUKURU	SUKULU PRIMARY SCHOOL	629820	71850	1968/12/11	56.73		7.02	2.04
WDD2093	TORORO	TORORO	OSUKURU	KAYORO	ASINGET	ASINGET MARKET	633530	73700	1987/08/15	50	11.6		3.5
WDD11862	TORORO	TORORO MUNICIPALITY	TORORO EASTERN	AMAGORO B	AMAGORO B		631670	73703	1998/04/22	42.8		13.7	1.01
DWD17447	WAKISO	BUSIRO	KAKIRI	LUWUNGA	KAKIRI BARRACKS	KAKIRI BARRACKS 1	434073	45232	2002/10/19	78.4	45	6.21	4
DWD17446	WAKISO	BUSIRO	KASANJE	BUYEGE	BUYEGE	BUYEGE	431336	15929	2002/10/08	81.6	50	24.74	1
DWD17267	WAKISO	BUSIRO	KATABI	KISUBI	BWERENGA	BWERENGA	452572	16305	2002/10/07	73.72	25.08	10.2	
DWD25386	WAKISO	BUSIRO	NSANGI (MUKONO)	MAYA	MAYA ORPHANAGE H/C	MAYA ORPHANAGE HC	429147	27456	2007/08/19	82.81	69	23.37	1.14
CD 1616	WAKISO	ENTEBBE MUNICIPALITY	ENTEBBE	KATABI	LUNYO	LUNYO	440690	9170	1956/07/19	59.84	28.98	15.25	2.27
DWD22255	WAKISO	KYADONDO	BUSUKUMA	NAMULONGE	NAMULONGE NARO	NAMULONGE NARO	458191	58711	2005/11/12	61	22	0.5	9
DWD20024	WAKISO	KYADONDO	GOMBE	MATUGGA	KILYAGONJA	KILYAGONJA	445485	52242	2004/10/29	100.91	59	4.76	0.54
DWD21785	WAKISO	KYADONDO NORTH	BUSUKUMA	NAMALONGE	NANDOLONGEE	NAMULONGE NARO	458185	58609	2005/10/06	55	36	0.36	1

Data C
Water Quality Survey Data

Water Quality Survey - Rainy Season - (Field Measurement)

No.	Site Name	District	UTME	UTMN	pH	Temperature	Electrical Conductivity	Coliform Group	Photo No.	Sample No.	Sampling Date	Weather	Note
1	ISPAPE001	AMURIA	577703	228691	5.11	25.7	120	1	27/106	C-46	2006/07/06	SUNNY	Clean environment
2	7 (R. KOMOLO)	AMURIA	594228	205780	6.08	24.39	306	TNTC	12 (106)	C-32	2009/06/06	SUNNY	At border with Amuria and Katakwi
3	DWD15614	AMURIA	583595	209219	5.79	27.64	228	0	22 (106)	C-41	2009/07/06	SUNNY	Well fenced, clean environment
4	DWD15226	AMURIA	543658	228503	5.91	27.33	434	0	24(106)	C-43	2009/07/06	SUNNY	Very unproductive yet serves a big area
5	DWD12604	AMURIA	565912	253459	6.04	27.69	560	1	25/106	C-44	2009/07/06	SUNNY	Trough is full of waste water
6	DWD12219	AMURIA	642000	257044	6.03	28.41	351	7	26/106	C-45	2009/07/06	SUNNY	Serious ponding
7	5 (R. AKORE)	AMURIA	599285	225400	6.53	26.91	302	38	28 (106)	C-47	2009/07/06	SUNNY	Dense wetland
8	SWAC001	AMURIA	589420	229198	5.45	27.36	409	5	23 (106)	C-42	2009/07/06	SUNNY	Sampled alternative site, target point down
9	WDD 14486	BUDAKA	617212	117270	6.55	26	350	2	91	B-42	29/05/2009	SUNNY	B/H poorly operated and maintained
10	PLS/02/05	BUDAKA	613824	121452	6.04	25.8	110	150	90	B-41	29/05/2009	SUNNY	Poorly maintained spring, catchment area open
11	R 20	BUDAKA	615208	113271	6.93	24.6	150	TNTC	92	B-43	29/05/2009	SUNNY	Water yellowish in colour
12	L10 KIMIRA OUTLET	BUGIRI	589826	72028	7.65	28.9	283	4000	92/92	A-59	2009/02/06	RAINY	Accessed around Kasokwe landing site
13	GAMULUNGUKA SPRING	BUGIRI	582822	64146	5.32	26.9	205	0	98/98	A-65	2009/03/06	SUNNY	No protected spring
14	WDD 12711	BUGIRI	590733	44455	6.7	25.1	2320	0	64	A-35	28/05/2009	RAIN SEASON	No fence, hard water
15	DWD 13920	BUGIRI	578011	50229	6.29	24.5	350	0	65/65	A-36	28/05/2009	RAIN SEASON	Partly fenced
16	WDD 14374	BUGIRI	582679	60639	7.7	25.4	535	0	66/66	A-37	28/05/2009	SUNNY	No fence
17	DWD 11822	BUGIRI	581106	71960	6.32	26.2	182.1	0	68/68	A-38	28/05/2009	RAIN SEASON	Fenced B/H
18	R 25 (KIBIMBA BRIDGE)	BUGIRI	599038	59490	7.16	28.5	342	TNTC	70/70 & 71/71	A-40	28/05/2009	RAIN SEASON	Sampled at Kibimba bridge
19	BUYEBE SPING	BUGIRI	596004	57528	6.28	25.2	220	52	69/69	A-39	28/05/2009	RAINY	Only protected spring in Buyebe district
20	R 18	BUKEDEA	628097	129066	6.99	28.54	193	94	12	C-11	2009/03/05	SUNNY	People bathe and wash in it
21	OBBEREL B/H	BUKEDEA	617896	154799	6.23	27.3	65	0	13	C-12	2009/03/06	SUNNY	No fence
22	DWD 24638	BUKEDEA	617644	158523	5.7	27.65	326	3	9	C-8	2009/03/06	SUNNY	No fencing serious ponding
23	R 16 (R. AAKOL)	BUKEDEA	628044	152610	6.11	26.41	155	21	10	C-9	2009/03/06	SUNNY	Sampling point not accessible, full of bushes
24	TUKUM SPRING	BUKEDEA	625390	144122	5.09	26.6	130	3	11	C-10	2009/03/06	SUNNY	Replacement could not be found
25	KONGTA	BUKWA	696350	141386	9.99	22.7	259	4	109	B-60	2009/10/06	SUNNY	Water was turned brown
26	KAP/01/088	BUKWA	693773	135585	6.88	23.3	400	136	107	B-58	2009/10/06	SUNNY	Alternative could not be traced
27	TORTAR	BUKWA	696636	139406	6.84	22.4	700	10	108	B-59	2009/10/06	SUNNY	Source was poorly maintained
28	KAP/01/009	BUKWA	691851	144408	6.9	21.2	444	132	110	B-61	2009/10/06	SUNNY	Source was poorly maintained
29	KAP/01/005	BUKWA	686370	148249	7.1	19.9	393	26	111	B-62	2009/10/06	SUNNY	Source was poorly maintained
30	DWD 12248	BUSIA	609571	55851	6.160	25.2	214	0	93/93	A-60	2009/02/06	RAIN SEASON	No fence, found at Bubolwa H/C
31	BUMAKWA B/H	BUSIA	614367	50734	6.1	25.7	155.5	0	94/94	A-61	2009/02/06	RAIN SEASON	No fence, B/H has no number
32	DWD 14471	BUSIA	609203	47358	6.1	24.8	226	10	95/95	A-62	2009/02/06	RAINY	Fenced, drainage okay
33	WDD 11916	BUSIA	611666	42302	6.34	25.3	278	0	96/96	A-63	2009/03/06	RAIN SEASON	Fenced, drainage okay
34	BUSYEKIRA B/H	BUSIA	612077	41579	5.82	25.6	229	0	97/97	A-64	2009/03/06	SUNNY	B/H well maintained
35	WDD 15001	BUTALEJA	609374	103665	6.5	25.2	737	0	68	B-19	25/05/2009	SUNNY	Source properly maintained
36	WDD 2008	BUTALEJA	617960	107277	6.02	26.2	109	0	69	B-20	25/05/2009	SUNNY	clean water source
37	DWD 13578	BUTALEJA	597056	91917	6.14	26.1	257	0	71	B-22	25/05/2009	SUNNY	Water source poorly maintained
38	WDD 23624	BUTALEJA	598672	84470	6.61	25.1	918	0	72	B-23	25/05/2009	SUNNY	Water source properly maintained
39	BUTESSO	BUTALEJA	597131	87481	5.72	26.1	113	10	73	B-24	25/05/2009	SUNNY	Spring poorly protected, basement area full of silt
40	SW-	BUTALEJA	619158	108112	6.68	25	920	0	70	B-21	25/05/2009	SUNNY	Landing site at Lwampanga
41	R 22	BUTALEJA	610099	102920	7.32	24.2	160	TNTC	89	B-40	28/05/2009	SUNNY	Water brown in colour
42	WDD5934	IGANGA	551775	62186	5.36	24.9	160	0	125	A-89	2009/08/07	SUNNY	No functioning S/W in Budhege
43	SP/16/74	IGANGA	568932	60941	5.13	24.6	178	0	124	A-88	2009/08/07	SUNNY	Low yield,
44	DWD 11254	IGANGA	567767	69518	6.28	26.2	230	0	49/49	A-22	27/05/2009	RAINY	Drainage okay
45	DWD 13185	IGANGA	568501	61229	5.79	25.7	236	0	52/52	A-24	27/05/2009	RAINY	Drainage okay, fenced
46	DWD 1211	IGANGA	566625	50556	5.61	24.1	92.1	0	53/53	A-25	27/05/2009	RAINY SEASON	Poor drainage, cracked apron, no toilets, no fence
47	DWD 12954	IGANGA	564916	84555	5.81	25.9	289	0	55/55	A-27	27/05/2009	RAINY SEASON	Stagnant water near B/H poor drainage cracked apron
48	WDD14136 NAWADYO	IGANGA	552805	74239	5.54	25	99.3	0	58/58	A-29	27/05/2009	RAINY	Surroundings clean, fence, drainage okay
49	R 28 KITUMBEZI (Upper)	IGANGA	574425	67887	6.63	25.9	220	TNTC	50/50 & 51/51	A-23	27/05/2009	RAINY SEASON	Sampled at the main road to Bugiri (culverts)
50	R 29 KITUMBEZI BRANCH	IGANGA	566717	59025	6.5	25.9	165.3	TNTC	54/54	A-26	27/05/2009	RAIN SEASON	Inaccessible road, so sampling site was changed
51	R 32 LUMBUE Upper	IGANGA	541597	91528	6.3	24.2	276	TNTC	56/56 & 57/57	A-28	27/05/2009	RAINY SEASON	Sampled along Kaliro-Buwege road
52	WDD 1455	IGANGA	549876	66615	6.59	24.1	263	0	72/72	A-41	29/05/2009	RAIN SEASON	No fence, poor drainage, no toilets nearby
53	CD 59	IGANGA	540960	91233	6.26	23.1	316	0	74/74	A-43	29/05/2009	RAINY	Poor drainage, no fence
54	R 33 LUMBUE BRANCH	IGANGA	539137	95389	6.67	22.2	434	TNTC	75/75	A-44	29/05/2009	RAIN SEASON	Poor road conditions

Water Quality Survey - Rainy Season - (Field Measurement)

No.	Site Name	District	UTME	UTMN	pH	Temperature	Electrical Conductivity	Coliform Group	Photo No.	Sample No.	Sampling Date	Weather	Note
55	SP/JG/001	IGANGA	549165	68812	5.97	24.9	285	122	73/73	A-42	29/05/2009	RAIN SEASON	Protected spring, drainage okay, no fence
56	WDD 9091	JINJA	518286	72024	6.65	24.3	282	0	99/99	A-66	2009/03/06	RAIN	No fence, poor drainage, bushy surroundings
57	DWD533	JINJA	526127	55592	6.36	25.5	486	0	126	A-90	2009/08/07	SUNNY	Ship used to land there
58	WDD 8100	JINJA	535833	69173	6.51	26.1	269	34	118/118	A-82	2009/09/06	SUNNY	B/H fenced
59	DWD 17952	JINJA	517114	59726	7.05	24.8	333	0	123/123	A-87	2009/09/06	SUNNY	Poor drainage
60	JIA/03/052	JINJA	513398	69460	6.68	25	322	58	122/122	A-86	2009/09/06	SUNNY	Protected spring
61	S/W MUGULUKA	JINJA	521425	67908	6.44	25.8	256	132	119/119	A-83	2009/09/06	SUNNY	Sampled S/W at Muguluka Pilkington college
62	ASORE B/H	KABERAMAIDO	541479	200077	6.06	26.07	281	0	05(106)	C-25	2009/05/06	SUNNY	Clean environment
63	WDD0975	KABERAMAIDO	517393	191922	6.5	28.09	231	8	07(106)	C-27	2009/05/06	HOT	Yield too low, target borehole broken down
64	WDD 0973 (OYAMA P/S)	KABERAMAIDO	513367	197331	6.16	26.34	183	0	09(106)	C-29	2009/05/06	SUNNY	Clean environment, fence broken though
65	R 3 (R. OMUNYAL)	KABERAMAIDO	548392	202914	6.72	23	235	TNTC	04(106)	C-24	2009/05/06	SUNNY	People bathe in the water, constructor draw water
66	R 2 (OMUNYAL LOWER)	KABERAMAIDO	548746	209163	6.2	25.75	192	TNTC	11(106)	C-31	2009/05/06	SUNNY	At border of Kaberamaido and Soroti
67	AMUKURAT SPRING	KABERAMAIDO	535089	207585	5.18	25.75	115	5	10(106)	C-30	2009/05/06	RAIN SEASON	Ponding is seen
68	HA0037	KABERAMAIDO	514857	192636	6.01	26.12	274	3	08(106)	C-28	2009/05/06	SUNNY	Difficult to access the shallow well
69	WDD 5704	KALIRO	560110	129304	7.2	29.7	3870	0	80/80	A-48	29/05/200	RAIN SEASON	Poor drainage, no fence
70	WDD 24722	KALIRO	554579	111114	6.58	26.6	422	0	81/81	A-49	29/05/2009	RAIN SEASON	Poor drainage
71	R 34 LUMBUEY LOWER	KALIRO	549185	113951	6.94	29.5	443	TNTC	79/79	A-47	29/05/2009	RAIN SEASON	Along Kaliro-Nawakoke road
72	KML/1/75 KALUNGO	KALIRO	552262	102007	6.76	26.9	610	16	77/77	A-45	29/05/2009	RAIN SEASON	clean surroundings, no fence, side cracked
73	BWAYUYA S/W	KALIRO	552901	108535	6.39	28.9	177.6	12	78/78	A-46	29/05/2009	RAIN SEASON	Cracked apron, drainage okay, no fence
74	AW 518	KAMULI	520213	103135	6.47	23.8	739	0	100/100	A-67	2009/03/06	RAIN SEASON	No fence, storm wter run into the apron
75	AW 343 BUSAKWA	KAMULI	512181	101414	6.47	23.4	834	20	101/101 &	A-68	2009/03/06	RAINY	Poor drainage, no fence
76	WDD 0113842	KAMULI	511372	113842	6.1	24.5	1018	0	103/103	A-69	2009/04/06	RAINY	Poor drainage, no fence, dirty surroundings
77	DWD 5909 BUYENDE	KAMULI	517816	127888	6.7	26.3	585	0	107/107	A-72	2009/04/06	CLOUDY	Poor drainage, partly fenced, stagnant water nearby
78	L05 KYOGA - MIDDLE	KAMULI	485340	159238	8.7	27.2	154	150	105/105	A-71	2009/04/06	CLOUDY	Access site from Bukungu landing site
79	L4 - LAKE NAKUWA	KAMULI	546653	139025	8.69	23.7	224	240	109/109	A-74	2009/04/06	SUNNY	Lake surrounded by papyrus
80	R 36 NABIGAGA	KAMULI	507913	132848	6.52	23.1	327	1420	104/104	A-70	2009/04/06	RAINY	Most culverts dry, sampled on road from Kamuli
81	R35 NABIGAGA (Upper)	KAMULI	519066	115517	6.91	24.8	554	110	108/108	A-73	2009/04/06	SUNNY	Medium flow, clean water, swamp
82	DWD 19193	KAMULI	510023	87652	6.63	25.6	198.4	0	121/121/	A-85	2009/09/06	SUNNY	Partly fenced
83	R 37 KIKO	KAMULI	510168	89945	7.45	24.2	497	600	120/120	A-84	2009/09/06	SUNNY	Sampled along Kisozi-Butamsi road
84	KAP/03/215	KAPCHORWA	652964	147853	5.56	20.4	81	8	99	B-50	2009/09/06	SUNNY	Source poorly maintained
85	KAP/03/22	KAPCHORWA	657267	153153	6.31	20.8	152	8	100	B-51	2009/09/06	SUNNY	Source poorly maintained
86	KAP/03/128	KAPCHORWA	659790	154428	6.32	21.1	176	0	101	B-52	2009/09/06	SUNNY	Source poorly maintained
87	CHEFSKORY	KAPCHORWA	661142	154765	6.21	21.4	166	8	102	B-53	2009/09/06	SUNNY	Source poorly maintained
88	DWSCG/KAP/02/166	KAPCHORWA	680489	154413	6.35	20.5	273	4	103	B-54	2009/09/06	SUNNY	Source poorly maintained
89	KAP/02/183	KAPCHORWA	670066	156682	6.57	21	223	32	104	B-55	2009/09/06	SUNNY	Source poorly maintained, water diverted from springs
90	KAP/02/142	KAPCHORWA	666513	155547	6.45	20.5	117	0	105	B-56	2009/09/06	SUNNY	Source was poorly maintained
91	KAP/03/090	KAPCHORWA	663455	155475	6.05	21	810	0	106	B-57	2009/09/06	SUNNY	Source was poorly maintained
92	KAP/02/032	KAPCHORWA	679782	157928	6.51	21.3	135	164	112	B-63	2009/10/06	SUNNY	Source was poorly maintained
93	APELEWUN B/H	KATAKWI	624664	196733	6.12	27.98	368	0	17	C-36	2009/06/06	SUNNY	Additional deep well under USUK county
94	MAGORO S/C B/H	KATAKWI	622631	191377	6.34	29.07	972	0	18(106)	C-37	2009/06/06	SUNNY	As a replacement of Oolir
95	CDL075/DWD	KATAKWI	603452	192837	6.04	28.52	303	18	19(106)	C-38	2009/06/06	SUNNY	Well fenced, clean environment
96	CD3303	KATAKWI	616929	212823	6.52	28.09	619	0	21(106)	C-40	2009/06/06	SUNNY	Fenced, clean, people wash an bathe
97	L 7 (L. OPETA)	KATAKWI	632951	185922	6.74	30.7	760	TNTC	15 & 16(106)	C-35	2009/06/06	SUNNY	Point not accessed
98	L 8 (L. BISINA)	KATAKWI	602115	184033	7.47	29.74	292	9	20(106)	C-39	2009/06/06	SUNNY	Lake surrounded by papyrus
99	R11 (R. OMONGO)	KATAKWI	617637	194409	6.14	26.53	212	TNTC	14(106)	C-34	2009/06/06	SUNNY	medium flow
100	ALELES S/W	KATAKWI	608388	207475	5.71	26.41	239	TNTC	13(106)	C-33	2009/06/06	SUNNY	Sampled alternative site
101	DST4	KATAKWI	620759	220329	6.26	28.66	721	0	29(106)	C-48	2009/08/06	SUNNY	Well protected
102	R. 10 (APAPAI UPPER)	KAYUNGA	621939	221861	5.77	28.69	148	19	30/106	C-49	2009/08/06	SUNNY	flowing slowly
103	R39 VICTORIA - NILE	KAYUNGA	503186	91124	7.22	28.1	105.3	20	11/4/114	A-78	2009/08/06	SUNNY	Sampled where the ferry was being put
104	R40	KAYUNGA	492929	120499	7.67	25.1	99	16	127	A-91	2009/08/07	SUNNY	Very fast river at sampling point
105	NKUTU B/H	KAYUNGA	482731	136957	6.99	25.9	357	0	14/14	A-6	22/05/2009	RAIN SEASON	Drainage conditions okay
106	BH. NDEBA	KAYUNGA	491276	75511	6.37	23.5	405	46	21/21	A-9	22/05/2009	RAIN SEASON	Was dismantled
107	R 45 RIVER SEZZI - BWA LOWER	KAYUNGA	474668	148808	9.1	31.2	99.9	2000	15/15, 16/16/ & 17/17	A-7	22/05/2009	RAIN SEASON	Accessibility is difficult, need a boat

Water Quality Survey - Rainy Season - (Field Measurement)

No.	Site Name	District	UTME	UTMN	pH	Temperature	Electrical Conductivity	Coliform Group	Photo No.	Sample No.	Sampling Date	Weather	Note
108	R. 44 SEZZIBWA MIDDLE	KAYUNGA	477859	104460	7.52	24.2	111.1	10400	18/18 & 19/19	A-8	22/05/2009	RAINY SEASON	Water level gauges present
109	HDW/49/02/145 PAF	KAYUNGA	497701	66547	6.98	25.1	243	300	29/29& 30/30	A-14	24/05/2009	RAINY SEASON	Couldn't be found in Mayagga village
110	DWD	KUMI	594528	159580	5.67	27.87	225	0	1	C-1	20/09/02/06	SUNNY	No fence,cattle grazing
111	DWD23058	KUMI	594281	172470	6.11	27.46	496	66	6	C-5	20/09/02/06	SUNNY	Fenced but had formed a pond
112	R 19 (R. OLODOT	KUMI	597001	140390	6	25.28	69	TNTC	3	C-3	20/09/02/06	SUNNY	Great wetland,watering cattle,people bathe
113	SWK001	KUMI	581064	154667	5.66	27.49	186	TNTC	2	C-2	20/09/02/06	SUNNY	No fence,worms seen in the water
114	SPOMOSOGA	KUMI	602925	156225	4.74	26.41	366	TNTC	4	C-4	20/09/02/06	SUNNY	Spring box cracked and leaking below outlet
115	DWD16244	KUMI	589435	173769	5.83	28	288	15	7	C-6	20/09/03/06	SUNNY	No fence, ponding evident
116	R 9 (R. AGU)	KUMI	577738	162635	6.81	28	321	120	14	C-13	20/09/03/06	SUNNY	In wetland,people swim in it
117	R 17	KUMI	616835	180474	6.98	28.86	280	36	8	C-7	20/09/03/06	SUNNY	Fishing market and cattle grazing
118	DWD 7951	LUWERO	456380	94290	6.92	24.1	207	0	10/10 & 11/11	A-4	21/05/2009	RAINY SEASON	Poor drainage,no fence
119	DWD 7754	LUWERO	455035	91459	6.53	23.8	265	0	12/	A-5	21/05/2009	RAINY SEASON	No fence,poor drainage, cracked apron
120	DWD 7940	LUWERO	461502	85268	6.25	25.3	496	20	37/37 & 38/38	A-18	25/05/2009	RAINY	Poor drainage,no fence
121	KAMIRA B/H	LUWERO	464003	105084	6.17	24.6	322	14	40/40 & 41/41	A-19	25/05/2009	RAINY	No water, source dry
122	NAMWATULIRA (Shallow well)	LUWERO	454253	64607	6.05	24	102.3	4	33/33 & 34/34	A-16	25/05/2009	RAIN SEASON	Poor drainage,cracked apron,no toilets near apron
123	KATIKANDEGEYA (Shallow well)	LUWERO	459436	71302	6.6	26.9	228	0	35/35 & 36/36	A-17	25/05/2009	RAIN SEASON	Faulty at the time of sampling,not a spring
124	WDD 19691 11845	MANAFWA	647590	90851	6.5	24.1	235	0	81	B-32	27/05/2009	RAINY	Source poorly maintained
125	WDD 13734	MANAFWA	640252	95104	6.87	25.3	447	0	83	B-34	27/05/2009	SUNNY	Source poorly maintained
126	WDD1452	MANAFWA	640498	98846	7.16	24.8	497	0	84	B-35	27/05/2009	SUNNY	Source poorly maintained
127	ILUNDU (01/056)	MANAFWA	646392	97597	6.06	24.3	136	0	85	B-36	27/05/2009	SUNNY	Spring water diverted underground
128	WATSANA	MANAFWA	640598	89358	6.55	25	338	0	82	B-33	27/05/2009	SUNNY	Well doesn't exist in the area,alternative sampled
129	R 21	MAWAFWA	632558	92615	7.41	24	172	TNTC	88	B-39	28/05/2009	SUNNY	Water so brown in colour
130	WDD 12903	MAYUGE	549350	54654	5.6	24.7	172.6	0	60/60	A-31	28/05/2009	RAIN SEASON	partly fenced drainage okay
131	WDD 14609	MAYUGE	551168	51224	5.86	25	237	0	61/61	A-32	28/05/2009	RAINY	Clean surroundings, well fenced
132	DWD 12042	MAYUGE	552127	58944	6.59	27.5	302	0	63/63	A-34	28/05/2009	RAIN SEASON	Clean surroundings
133	MAYUGE T/C	MAYUGE	553373	51423	5.47	25.8	107.2	TNTC	62/62	A-33	28/05/2009	RAINY SEASON	Blocked drainage,no fence or catchment
134	MUSITA D/S	MAYUGE	542060	58546	5.57	25.5	220	0	59/59	A-30	28/05/2009	RAINY	drainage okay, no fence
135	WDD 12829	MBALE	630934	116136	6.13	25.5	510	5	50	B-1	20/05/2009	RAINY	Slum upgradient near the B/H
136	WDD 11835	MBALE	629565	125686	6.29	25.3	218	125	53	B-4	21/05/2009	SUNNY	Source poorly maintained,very low recharge
137	WDD 11849 NAIKU H/C	MBALE	635721	112093	6.53	23.3	382	0	54	B-5	21/05/2009	RAINY	Source poorly maintained
138	MBL/536/0003	MBALE	641026	107517	6.72	25.2	97.8	264	51	B-2	21/05/2009	SUNNY	located below steep slope,poorly maintained
139	MUSUNGULE	MBALE	630018	123839	6.48	25.6	334	TNTC	52	B-3	21/05/2009	SUNNY	Floods during rainy season
140	WDD 8462	MUKONO	480906	75181	6.34	25.6	406	0	110/110	A-76	06/08/2009	SUNNY	Coordinates found in Kasenge village not Nsanvu
141	R42 SEZZIBWA MIDDLE	MUKONO	486382	74855	6.36	24.8	88.2	128	112/112 & 113/113	A-77	06/08/2009	CLOUDY	
142	R43 SEZZIBWA BRANCH	MUKONO	463979	53142	6.92	22	1446	TNTC	116/116	A-80	06/08/2009	CLOUDY	Sampled under culverts, Gayaza-Kalagi road
143	R 38 VICTORIA NILE (upper	MUKONO	518461	51923	7.5	26.6	102.2	12	117/117	A-81	06/08/2009	SUNNY	Sampled upstream of Bujagali falls
144	MKN/02/716	MUKONO	512220	48277	6.01	23.8	279	88	115/115/	A-79	06/08/2009	CLOUDY	Spring in sugar cane plantation,used by few
145	BUNYIRI B/H	MUKONO	474361	55409	6.46	24.3	184.4	0	23/23 & 24/24	A-11	24/05/2009	RAINY SEASON	No fence,only functioning borehole in Bugiri
146	DWD 212071	MUKONO	483036	66006	6.73	24.5	219	0	25/25/ & 26/26	A-12	24/05/2009	RAINY	Bushy surroundings,turns food black, bad odour
147	DWD 8304	MUKONO	480800	78785	6.5	24.8	823	8	28/28	A-13	24/05/2009	RAINY	Drainage conditions okay,partly fenced
148	NKONJERU T/C B/H	MUKONO	491230	26981	6.27	25.5	97.7	0	86/86	A-53	31/05/2009	RAIN SEASON	No fence,found in N'kokonjeru T/C
149	R 41SEZZIBWA UPPER	MUKONO	484647	39687	6.8	21.5	38.9	1800	87/87	A-54	31/05/2009	RAIN SEASON	At Sezzibwa falls
150	JIA/03/052	MUKONO	513403	69434	5.69	24.2	176.1	54	88/88	A-55	31/05/2009	RAIN	Fenced,well maintained,fast flow rate
151	L I KYOGA	NAKASONGO	419553	182381	7.45	27.5	125.3	600	8/8/ & 9/9	A-3	21/05/2009	RAIN SEASON	Site in river, sample taken around Monti landing site
152	DWD 11769	NAKASONGOLA	438290	166253	6.1	27.4	604	0	7/	A-2	21/05/2009	RAINY	Surroundings clean,relatively flat area
153	R 46 MUKOTE	NAKASONGOLA	453248	145117	6.19	23.1	76.8	1500	4/	A-1	21/05/2009	RAINY	Seasonal river, most culverts have no water
154	KIBENGO B/H	NAKASONGOLA	443461	145292	6.23	26.4	323	0	42/24 & 43/43	A-20	25/05/2009	RAINY SEASON	Poor drainage,stagant water near source
155	L 6 KYOGA B/H MIDDLE	NAKASONGOLA	446176	166404	9.02	28.6	118.8	800	44/44 & 45/45	A-21	25/05/2009	RAINY	
156	WDD 6273	NAMUTUMBA	581455	104520	6.84	26	3490	0	89/89	A-56	20/09/02/06	RAINY	Hard water,no fence
157	NAKYERE PROJECT SPRING	NAMUTUMBA	575783	86930	5.85	27.9	135	120	91/91	A-58	20/09/02/06	RAIN SEASON	Poor drainage,catchment not fenced
158	NAKYERE S/W	NAMUTUMBA	576023	85730	7.16	27.7	170.5	TNTC	90/90	A-57	20/09/02/06	RAINY	Shallow well constructed by Jinja diocese
159	WDD 7247	NAMUTUMBA	567630	96992	6	26	165	0	84/84	A-51	29/05/2009	RAINY SEASON	Behind Nabisiogi township
160	CD 407	NAMUTUMBA	578577	95408	5.94	25.6	149.5	0	85/85	A-52	29/05/2009	RAINY	Found at Namutumba district H/Q

Water Quality Survey - Rainy Season - (Field Measurement)

No.	Site Name	District	UTME	UTMN	pH	Temperature	Electrical Conductivity	Coliform Group	Photo No.	Sample No.	Sampling Date	Weather	Note
161	R. 30 KITUMBEZI MIDDLE	NAMUTUMBA	563310	104192	7.04	25.6	180	TNTC	82,82 & 83,83	A-50	29/05/2009	RAIN SEASON	Sampled at Kaliro-Ivukula road Accessibility was poor outlet overgrown with papirus
162	L-10 (LOWER LAKE)	PALLISA	572610	124930	9.33	27.7	340	0	97	B-48	06/06/2009	SUNNY	
163	R. 31 (MPOLO- GOMA LOWER)	PALLISA	569346	125789	6.78	25.3	352	0	98	B-49	06/06/2009	SUNNY	Alot of activity takes place at the river
164	WDD 14822	PALLISA	598257	136981	6.21	26	23.7	0	77	B-28	26/05/09	SUNNY	Water source poorly maintained
165	2000/PSA	PALLISA	624874	127778	6.41	25.4	329	TNTC	78	B-29	26/05/09	SUNNY	Water source properly maintained
166	AW 666	PALLISA	589088	116072	6.12	26.7	558	TNTC	80	B-31	26/05/09	SUNNY	Source properly maintained located in a school clean borehole environment
167	WDD 14808	PALLISA	574655	134158	6.32	26.5	679	8	74	B-25	26/05/2009	RAINY	
168	DWD 24503	PALLISA	595876	137502	6.1	26.3	146	0	76	B-27	26/05/2009	SUNNY	Replaced Okuruket spring that was found eroded
169	CD 1111 (14200)	PALLISA	593821	112578	6.14	25.9	683	0	79	B-30	26/05/2009	SUNNY	Water source poorly maintained
170	PLS/01/04	PALLISA	578708	137913	5.93	27	144	0	75	B-26	26/05/2009	SUNNY	protected spring
171	R. 27	PALLISA	582015	107235	6.7	24.6	204	680	93	B-44	29/05/2009	SUNNY	River crosses Mbale-Tirinyi highway
172	KATETA T/ CENTRE B/H	SOROTI	555581	160308	6	26.65	261	3	14	C-14	06/04/2009	SUNNY	Protected area, clean water
173	R. 13 (RIVER SIPI)	SIRONKO	646124	153160	7.66	20.1	132	TNTC	94	B-45	06/05/2009	SUNNY	River crosses road, domestic activities carried out in it
174	R. 14 (RIVER CHAPTWI)	SIRONKO	646978	158704	7.74	23.5	149	1440	95	B-46	06/05/2009	SUNNY	River located in bush, accessibility was difficult
175	R. 15 (RIVER SIMU)	SIRONKO	643105	143909	7.6	21.9	156	TNTC	96	B-47	06/05/2009	SUNNY	River crosses road, domestic activities carried out in it
176	WDD 21341	SIRONKO	649413	155594	6.58	25.7	434	12	62	B-13	23/05/2009	SUNNY	Water source poorly maintained
177	DWD 17168	SIRONKO	640912	141103	6.99	25.3	630	24	64	B-15	23/05/2009	SUNNY	Water source poorly maintained
178	WDD 11853	SIRONKO	639279	137160	6.74	25.2	722	16	65	B-16	23/05/2009	SUNNY	B/H located in a water logged area
179	DWD 41373	SIRONKO	634932	133882	6.75	25.4	692	206	66	B-17	23/05/2009	SUNNY	Good operation and maintainance
180	MB2/02/265	SIRONKO	639261	126772	6.74	22.5	562	280	67	B-18	23/05/2009	SUNNY	Spring poorly maintained
181	SIMU CORNER	SIRONKO	643308	143996	6.68	25.1	528	26	63	B-14	23/05/2009	SUNNY	Worms in the water, source very poorly maintained
182	DWD20268	SOROTI	544268	160074	6.39	26.02	615	37	16	C-15	06/04/2009	SUNNY	People suffer from typhoid
183	ILJAI B/H	SOROTI	538996	162556	6.46	25.65	591	0	18	C-17	06/04/2009	SUNNY	Target source broken down, sampled alternative site
184	DWD24429	SOROTI	522208	169318	6.08	26.54	385	0	19	C-18	06/04/2009	SUNNY	Fenced and clean
185	OLUPE B/H	SOROTI	562411	167742	5.86	26.63	535	1	21	C-20	06/04/2009	SUNNY	Source is clean, alternative site
186	L. 3	SOROTI	540048	151405	7.27	28.16	259	TNTC	17	C-16	06/04/2009	SUNNY	Alot of activities, Figure Inding site
187	L.2 (L. BUGONDO)	SOROTI	530738	179428	8.42	30.31	285	TNTC	20	C-19	06/04/2009	SUNNY	Fishing take place, settlement around
188	AJUMA SPRING	SOROTI	562752	195422	5.71	24.91	122	23	01 (106)	C-21	06/04/2009	SUNNY	Bushy
189	MAGENGO D/W	SOROTI	569389	192216	6.22	26.93	236	9	02 (FOLDER 106)	C-22	06/04/2009	SUNNY	Fenced
190	HA 0040	SOROTI	574964	204702	5.28	27.55	68	20	3 (106)	C-23	06/04/2009	SUNNY	All B/H not working, shallow well sampled
191	R23	TORORO	610499	71006	6.82	24.6	123	270	86	B-37	20/05/2009	SUNNY	fairly fast flow
192	WDD 14865	TORORO	618752	84343	6.35	26	304	0	59	B-10	22/05/2009	SUNNY	Operation and maintainance of water source poor
193	WDD 11856	TORORO	637796	83129	6.63	25.3	481	46	61	B-12	22/05/2009	SUNNY	Operation and maintainance of water source poor
194	WDD 11862	TORORO	631518	73668	5.95	25.3	120	8	55	B-6	22/05/2009	SUNNY	Operation and maintainance of water source poor
195	WDD 14658	TORORO	624554	71032	6.1	25.5	129	6	56	B-7	22/05/2009	SUNNY	Operation and maintainance of water source poor
196	WDD 12358	TORORO	611590	74326	6.26	26.3	315	16	58	B-9	22/05/2009	SUNNY	Operation and maintainance of water source poor
197	TRUWASA /020	TORORO	631477	86679	6.31	26	215	26.8	60	B-11	22/05/2009	SUNNY	Poor drainage, source poorly maintained
198	POTCOMMUNITY	TORORO	609657	67920	6.64	26.1	643	88	57	B-8	22/05/2009	SUNNY	Operation and maintainance of water source poor
199	R. 24	TORORO/BUSIA	616971	64987	7.04	24	52	4900	87	B-38	28/05/2009	SUNNY	Water brown in colour
200	KYALIWAJALA SPRING	WAKISO	461237	41331	5.87	24.3	59.9	32	NOT TAKEN	A-75	06/08/2009	CLOUDY	Medium yield, drainage conditions okay
201	NANGABO	WAKISO	453109	50020	5.9	24	53.6	4	22/22	A-10	24/05/2009	RAINY SEASON	Poor drainage, walls cracked
202	WDD 12991	WAKISO	457631	46976	7.05	23.2	252	0	31/31 & 32/32	A-15	25/05/2009	RAINY SEASON	Drainage okay, clean surroundings

Water Quality Survey - Rainy Season - (Laboratory Analysis Result)

No.	District	County	Sample Bottle No.	UTIME:	UTMN:	Turbidity	TSS (105)	TDS	Alkalinity (total)	Hardness (CaCO3)	Arsenic (As) (mg/l)	Potassium (K) (mg/l)	Sodium (Na) (mg/l)	Calcium (Ca) (mg/l)	Magnesium (Mg) (mg/l)	Manganese (Mn) (mg/l)	Hydrogen Carbonate (HCO3)	Ammonium (NH4) (mg/l)	Chloride (Cl) (mg/l)	Fluoride (F) (mg/l)	Iron (total) (mg/l)	Sulphate (SO4) (mg/l)	Nitrite (NO3) (mg/l)	Nitrate (NO2) (mg/l)	BOD5	COD
184	SOROTI	KASILO	C17	538996	162556	0.6	0	262	220	200	0.00	2.3	60.1	110	90	0.00	220	0.02	0.7	0.45	0.020	5	0.00	0.01		
185	SOROTI	KASILO	C18	522208	169318	14.8	10	170	120	148	0.00	0.7	14.6	96	52	0.01	120	0.22	0.5	0.10	0.360	5	0.00	0.05		
186	SOROTI	KASILO	C19	530738	179428	8.5	7	116	92	82	0.00	6.6	29.1	40	42	0.00	92	0.09	0.3	0.08	0.260	1	0.00	0.04	3.2	3
187	SOROTI	SERERE	C20	562411	167742	15.2	10	237	215	205	0.00	4.8	57.0	120	85	0.00	215	0.19	0.5	0.06	0.360	6	0.01	0.03		
188	SOROTI	SOROTI	C21	562752	195422	78.3	49	58	22	20	0.00	3.3	8.7	10	10	0.02	22	0.43	0.2	0.01	0.310	0	0.01	0.09		
189	SOROTI	MUNICIPALITY N.	C22	569389	192216	0.7	1	107	66	55	0.00	2.2	23.2	30	25	0.00	66	0.04	0.2	0.37	0.020	0	0.00	0.01		
190	SOROTI	1073.0	C23	574964	204702	83.7	52	37	14	18	0.00	2.2	8.5	10	8	0.03	14	0.08	0.1	0.00	0.500	0	0.01	0.06		
191	Tororo	BUDAMA	B10	618752	84343	0.3	0	145	150	130	0.00	24.1	4.2	80	50	0.00	150	0.06	0.5	0.40	0.010	2	0.00	0.02		
192	Tororo	TORORO	B11	631477	86679	6.0	5	138	106	115	0.00	13	10.7	60	55	0.00	106	0.22	0.3	0.09	0.380	4	0.00	0.07		
193	Tororo	TORORO	B12	637796	83129	0.5	0	224	240	185	0.00	46.8	5.6	90	95	0.00	240	0.04	0.6	0.27	0.020	9	0.00	0.03		
194	Tororo	TORORO	B37	610499	71006	10.8	10	64	65	75	0.00	9.30	2.3	52	23	0.00	65	0.10	0.2	0.24	0.500	0	0.00	0.05	6.66	61
195	Tororo	TORORO	B6	631518	73668	0.6	2	57	40	50	0.00	8.2	5.3	36	14	0.00	40	0.05	0.2	0.64	0.050	0	0.00	0.00		
196	Tororo	BUDAMA	B7	624554	71032	0.6	3	61	70	75	0.00	9.40	6	40	35	0.00	70	0.08	0.6	0.39	0.03	0	0.00	0.03		
197	Tororo	BUDAMA	B8	609657	67920	4.2	3	276	295	315	0.00	30.4	2.1	166	149	0.00	295	0.06	0.5	0.41	0.090	4	0.00	0.04		
198	Tororo	BUDAMA	B9	611590	74326	0.6	3	150	95	120	0.00	29.5	7.5	72	48	0.00	95	0.02	0.4	0.48	0.030	3	0.00	0.00		
199	Tororo/Busia	TORORO	B38	616971	64987	372.0	299	50	44	55	0.00	7.20	4.1	40	15	0.08	44	0.13	0.6	0.01	10.300	4	0.00	0.08	9.18	30
200	Wakiso	KYADONDO	A10	453109	50020	12.1	10	29	15	30	0.00	3.1	6.2	10	20	0.00	15	0.51	0.45	0.07	0.044	0	0.00	0.07		
201	Wakiso	KYADONDO	A-75	461237	41331	0.2	0	114	90	115	0.00	2.2	11.7	44	71	0.00	90	0.12	0.2	0.31	0.010	2	0.00	0.02		
202	Wakiso	KYADONDO	A-15	457631	46976	7.6	5	32	12	14	0.00	0.8	6.0	8	6	0.00	12	0.00	0.2	0.20	0.160	0	0.00	0.03		

Water Quality Survey - Dry Season - (Field Measurement)

No.	Site Name	District	UTME	UTMN	pH	Temperature	Electrical Conductivity	Coliform Group	Photo No.	Sample No.	Sampling Date	Weather	Note
1	DWD12219	AMURIA	564199	257043	7.02	27.89	340.0	2	100 - 1204	C45	24/01/2010	SUNNY	No fence - Ponding (poor drainage) - Brown thread lie worms (3 inches)
2	Acapai	AMURIA	542646	228338	7.34	26.36	182.0	24	100 - 1203	C43	24/01/2020	SUNNY	Poorly maintained source, Replacement to DWD15226 which was not working
3	R07 Kamolo	AMURIA	594227	205780	7.29	19.94	295.0	TNTC	100 - 1205	C32	25/01/2010	SUNNY	reduced water level
4	DWD12604	AMURIA	565909	253457	7.03	27.09	517.0	1	100 - 1205	C44	24/01/2010	SUNNY	Good drainage
5	SPAPED 001	AMURIA	577699	228693	6.12	25.87	78.0	0	100 - 1201	C46	24/01/2010	SUNNY	low flow
6	CD2496 Rehab. By L.W.F.04	AMURIA	595870	226260	6.79	28.41	282.0	10	100 - 1200	C47	24/01/2010	SUNNY	clean borehole
7	SWA 001	AMURIA	589422	229199	6.62	27.52	518.0	56		C42	24/01/2010	SUNNY	Water is dirty during rainy season
8	DWD 15614	AMURIA	583597	292233	6.51	27.70	210.0	16	100 - 1198	C41	24/01/2010	SUNNY	not well maintained
9	R 20	Budaka	615209	113276	6.87	28.80	155.3	TNTC	1259	B43	31/01/10	SUNNY	Low water level, low flow
10	NUSAF.....	Budaka	616422	116904	6.83	25.80	417.0	4	1258	B42	31/01/10	SUNNY	Dirty environment at source
11	PLS/02/045	Budaka	613822	121493	6.08	26.20	45.3	TNTC	1280	B41	29/01/10	SUNNY	Spring has just been reprotected
12	DWD 18822	Bugini	581116	71953	6.18	27.20	165.2	0	2657	A38	27/01/2010	SUNNY	clean environment
13	GAMULUNGUKA	Bugini	582821	64151	5.73	26.50	245.0	8	2656	A65	27/01/2010	SUNNY	Clean environment
14	WDD 12711	Bugini	590729	44456	6.82	25.20	1591.0	0	2655	A35	27/01/2010	SUNNY	Clean environment
15	DWD 13920	Bugini	578002	50288	6.13	26.20	306.0	0	2654	A36	27/01/2010	SUNNY	Clean environment
16	L09 L. KIMIRA OUTLET	Bugini	589853	72024	9.12	30.00	290.0	100	2653	A59	27/01/2010	SUNNY	Reduced flow, dirty water
17	BUYEBE SPRING	Bugini	595997	57529	6.35	26.10	212.0	TNTC	2649	A39	27/01/2010	SUNNY	catchment not protected
18	KIBIMBA BRIGE R 25	Bugini	598998	59471	7.34	25.00	329.0	TNTC	2649	A40	27/01/2010	SUNNY	catchment not protected
19	OBBERET SHALLOW WELL	BUKEDEA	617676	152066	7.17	27.40	192.0	240	100 - 1170	C12	21/01/2010	SUNNY	Brown thread like worms (3 inches) during rainy season. Fenced B/H
20	RIVER LWERE UPPER	BUKEDEA	628692	139266	6.70	28.71	392.0	TNTC	100 - 1168	C11	21/01/2010	SUNNY	Water level dropped drastically. Vegetation growth on river
21	TUKUM SPING	BUKEDEA	625389	144123	6.77	27.31	147.0	21	100 - 1167	C10	21/01/2010	SUNNY	No Fence, Brown thread like worms
22	RIVER AAKOL	BUKEDEA	628042	152613	6.83	29.62	290.0	TNTC	100 - 1166	C9	21/01/2010	SUNNY	Flow volume has deteriorated
23	DWD 24638	BUKEDEA	617644	158523	6.75	26.38	335.0	17	100 - 1165	C8	21/01/2010	SUNNY	Water turns brown when kept in containers (Due to dirt)
24	KAP/01/005	Bukwa	686376	148249	7.17	19.60	368.0	TNTC	1223	B62	2010/04/02	SUNNY	Source poorly maintained
25	KAP/01/09	Bukwa	691853	144407	7.12	21.10	450.0	TNTC	1224	B61	2010/04/02	SUNNY	Source poorly maintained
26	Kongta	Bukwa	696344	141380	9.97	25.30	253.0	0	1230	B60	2010/04/02	SUNNY	Clean environment at source
27	Tartar	Bukwa	696639	139411	6.91	22.50	652.0	66	1225	B59	2010/04/02	SUNNY	Dirty environment at the source
28	KAP/01/088	Bukwa	693771	135590	6.75	21.80	448.0	TNTC	1226	B58	2010/04/02	SUNNY	unprotected catchment area
29	Buwumba Health centre	Busia	614380	40758	6.15	25.10	146.2	0	2648	A61	27/01/9	SUNNY	Source was poorly maintained
30	WDD14471	Busia	609217	47356	6.12	23.00	215.0	0	2645	A62	27/01/10	SUNNY	clean borehole
31	WDD11916	Busia	611665	42304	6.30	24.70	256.0	0	2647	A63	27/01/2010	SUNNY	Water was turned brown
32	BUSHEKIRA BH	Busia	612073	641577	6.05	24.60	212.0	0	2646	A64	27/01/2010	SUNNY	Source was poorly maintained
33	DWD12248	Busia	609527	55850	5.97	23.50	180.4	0	2644	A60	27/01/2010	SUNNY	clean borehole
34	R 22	Butaleja	610094	102925	7.60	26.50	186.7	TNTC	1244	B40	2010/02/02	SUNNY	low flow
35	Butesso Spring	Butaleja	597136	087481	5.67	26.40	168.7	TNTC	1247	B24	2010/02/02	SUNNY	Reduced yield ,poorly maintained
36	WDD. 23624	Butaleja	598675	084470	6.59	24.80	901.0	0	1246	B23	2010/02/02	SUNNY	clean environment
37	WDD. 13578	Butaleja	597059	091908	6.14	26.20	264.0	0	1248	B22	2010/02/02	SUNNY	Fenced, drainage okay
38	Shallow well	Butaleja	619160	108117	6.68	25.90	1038.0	0	1243	B21	2010/02/02	SUNNY	not well maintained
39	WDD. 12008	Butaleja	617963	107277	6.83	26.40	596.0	16	1242	B20	2010/02/02	SUNNY	No fence, found at Bubolwa H/C
40	WDD. 15001	Butaleja	607378	103672	6.71	26.40	359.0	0	1245	B19	2010/02/02	SUNNY	Source was poorly maintained
41	NAMIGANDA S/W	Iganga	568854	61237	6.04	27.40	171.1	TNTC	2694	A88	2010/07/02	SUNNY	catchment not protected
42	BUDHEGE S/W	Iganga	551383	63063	6.26	24.60	253.0	TNTC	2693	A89	2010/07/02	SUNNY	catchment not protected
43	WDD 14136	Iganga	552815	74241	5.90	25.60	102.0	0	2687	A29	2010/03/02	SUNNY	clean borehole
44	R33 LUMBUEY BRANCH	Iganga	539191	95191	7.01	25.00	515.0	TNTC	2665	A44	28/01/2010	SUNNY	Reduced flow, dirty water
45	R32 LUMBUEY UPPER	Iganga	54607	54538	7.08	21.20	370.0	TNTC	2663	A28	28/01/2010	SUNNY	Low water level, low flow
46	CD 59 NAIGOBYA	Iganga	540964	91235	6.55	24.80	454.0	8	2662	A43	28/01/2010	SUNNY	old borehole
47	SPRING 001 BUWASA	Iganga	549146	68821	6.09	26.70	299.0	2	2661	A42	28/01/2010	SUNNY	catchment not protected
48	DWD 1211	Iganga	566628	50556	5.92	23.80	95.4	0	2660	A25	28/01/2010	SUNNY	Drainage okay
49	R29 KITUMBEZI BRANCH	Iganga	566728	59026	7.29	20.90	299.0	TNTC	2659	A26	28/01/2010	SUNNY	Water brown in colour
50	DWD 13185	Iganga	569089	62534	6.10	24.10	240.0	0	2658	A24	28/01/2010	SUNNY	Spring poorly protected, basement area full of silt

Water Quality Survey - Dry Season - (Field Measurement)

No.	Site Name	District	UTME	UTMN	pH	Temperature	Electrical Conductivity	Coliform Group	Photo No.	Sample No.	Sampling Date	Weather	Note
51	WDD 12954	Iganga	564915	84555	6.27	25.60	290.0	0	2643	A27	26/01/2010	SUNNY	Water source properly maintained
52	DWD 11254	Iganga	567766	69511	6.25	28.50	228.0	0	2638	A22	23/01/2010	SUNNY	Water source poorly maintained
53	R28 KITUMBEZI UPPER	Iganga	574650	67756	6.97	28.10	263.0	TNTC	2636 / 2637	A23	23/01/2010	SUNNY	low flow
54	WWD 1455	Iganga	549881	66604	6.46	24.70	266.0	0	2635	A41	26/01/2010	SUNNY	clean water source
55	WDD 8100	JINJA	535834	69168	5.84	24.20	247.0	0	2692	A82	2010/07/02	SUNNY	clean borehole
56	S/W MUGULUKA	Jinja	521676	67939	5.61	25.30	447.0	0	2691	A83	2010/07/02	SUNNY	Was repaired
57	WDD 9019 BUWENGE	Jinja	518288	72027	6.20	23.30	268.0	0	2688	A66	2010/07/02	SUNNY	not well maintained
58	JJA/03/052	Jinja	513405	69462	6.54	23.30	318.0	70	2669	A86	2010/02/02	SUNNY	catchment not protected
59	DWD 17952	Jinja	517715	59723	6.95	23.30	336.0	0	2667	A87	2010/02/02	SUNNY	not well maintained
60	DWD 533	Jinja	526048	55897	6.72	24.20	448.0	0	2666	A90	2010/02/02	SUNNY	clean borehole
61	Amukurat Spring	Kaberaido	535076	207584	7.05	25.71	120.0	12	100 - 1196	C30	23/01/2010	SUNNY	catchment not protected
62	WDD973	Kaberaido	513367	197330	7.18	26.17	176.0	3	100 - 1195	C29	23/01/2010	SUNNY	Heavy ponding
63	Ogobai Ps. BH	Kaberaido	514856	192635	7.14	26.19	258.0	0	100 - 1194	C28	23/01/2010	SUNNY	Ponding in apron area - cracked apron
64	WDD918	Kaberaido	517260	193610	6.75	26.16	210.0	0	100 - 1193	C27	23/01/2010	SUNNY	not well maintained
65	Olalal Ps BH	Kaberaido	528212	192051	7.00	26.10	207.0	3	100 - 1192	C26	23/01/2010	SUNNY	not well maintained
66	R02 Omuayal Lower	Kaberaido	548750	209133	5.99	26.41	82.0	TNTC	100 - 1197	C31	23/01/2010	SUNNY	reduced floor
67	ASORE	Kaberaido	541480	200074	6.98	26.24	248.0	12	100 - 1190	C25	23/01/2010	SUNNY	not well maintained
68	R.03 (RIVER OMUNYAL	Kaberaido	548392	202914	7.03	23.18	166.0	TNTC	100-1189	C24	23/01/2010	SUNNY	River drying up
69	WDD 24722	Kaliro	554589	111119	6.37	25.70	400.0	0	2684	A49	2010/03/02	SUNNY	wellmaintained source
70	WDD 5704	Kaliro	560105	129309	7.01	27.20	3870.0	4	2683	A48	2010/03/02	SUNNY	wellmaintained source
71	R34 LUMBUE LOWER	Kaliro	549459	113056	6.92	21.20	519.0	TNTC	2682	A47	2010/03/02	SUNNY	very low flow
72	BUWAYUYA S/W	Kaliro	552901	105535	6.24	25.60	165.8	0	2681	A46	2010/03/02	SUNNY	wellmaintained source
73	KML/1/75 KALUNGU S/W	Kaliro	552264	102009	6.78	25.00	500.0	28	2680	A45	2010/03/02	SUNNY	reduced flow
74	WDD 7219	Kamuli	512253	102804	6.31	24.80	569.0	0	2690	A68		SUNNY	Replace AW 343 (not functioning)
75	AW 518 BUBANDA	Kamuli	520213	103144	6.39	26.00	679.0	84	2689	A67	2010/07/02	SUNNY	dirty environment
76	L04 LAKE NAKUWA	Kamuli	546667	139046	10.02	31.00	212.0	TNTC	2678 / 2679	A74	2010/03/02	SUNNY	Water bitter
77	R35 NABIGAGA UPPER	Kamuli	519074	115719	7.46	30.30	675.0	TNTC	2677	A73	2010/02/02	SUNNY	reduced flow
78	DWD 5909	Kamuli	517814	127890	6.33	26.10	600.0	0	2675	A72	2010/02/02	SUNNY	clean borehole
79	L05 KYOGA MIDDLE	Kamuli	485340	159238	9.28	29.60	105.3	120	2674	A71	2010/02/02	SUNNY	Bukwogu landing site
80	R36 NABIGAGA	Kamuli	507900	133017	6.28	30.70	755.0	TNTC	2673	A70	2010/02/02	SUNNY	reduced flow
81	WDD 8726	Kamuli	511370	1103843	6.12	26.00	948.0	0	2672	A69	2010/02/02	SUNNY	clean borehole
82	R37 KIICO	Kamuli	510149	89916	7.48	21.70	577.0	134	2671	A84	2010/02/02	SUNNY	reduced flow
83	DWD 19193	Kamuli	510005	87657	6.25	24.80	198.0	0	2670	A85	2010/02/02	SUNNY	clean borehole
84	KAP/02/032	Kapchorwa	679799	157951	6.48	20.90	142.3	TNTC	1239	B63	2010/03/02	SUNNY	catchment not protected
85	KAP/03/090	Kapchorwa	663455	155480	6.18	21.50	79.3	TNTC	1235	B57	2010/03/02	SUNNY	catchment not protected
86	Chemotow	Kapchorwa	666020	155499	6.14	20.90	108.9	10	1236	B56	2010/03/02	SUNNY	poor source environment
87	KAP/02/183	Kapchorwa	670057	156697	6.68	21.20	235.0	TNTC	1238	B55	2010/03/02	SUNNY	water flows outside the flow pipe
88	KAP/02/027	Kapchorwa	681159	154265	6.30	20.30	221.0	24	1240	B54	2010/03/02	SUNNY	very poorly maintained
89	Chepsikonya	Kapchorwa	661148	154764	6.19	20.90	172.8	0	1231	B53	2010/03/02	SUNNY	dirty source environment
90	KAP/03/128	Kapchorwa	659803	154434	6.25	20.90	174.1	50	1232	B52	2010/03/02	SUNNY	Source poorly maintained
91	KAP/03/22	Kapchorwa	657266	153118	6.35	21.10	159.0	104	1233	B51	2010/03/02	SUNNY	source poorly maintained
92	KAP/03/215	Kapchorwa	652969	147856	5.93	20.60	85.9	6	1234	B50	2010/03/02	SUNNY	dirty environment at source
93	R11 R. Omongo	KATAKWI	617643	194408	7.34	30.60	355.0	TNTC	100-1216	C34	25/01/2010	SUNNY	low flow
94	L07- L.Opetu	KATAKWI	618207	184103	7.60	30.48	470.0	0	100-1215	C35	25/01/2010	SUNNY	low flow
95	GS1254	KATAKWI	622632	191378	7.10	28.48	947.0	3	100 - 1214	C37	25/01/2010	SUNNY	old borehole
96	B/H No. 1856 (Funded by CCF)	KATAKWI	624666	196732	7.01	28.37	449.0	2	100 - 1213	C36	25/01/2010	SUNNY	No yield
97	HD No 1856	KATAKWI	623548	223382	7.31	27.63	460.0	6	100 - 1212	C49	25/01/2010	SUNNY	Heavy ponding - Livestok rearing
98	L08- L.Bisnia	KATAKWI	595998	188247	7.35	30.11	334.0	TNTC	100-1218	C39	25/01/2010	SUNNY	reduced level
99	CDL07/5/DWD	KATAKWI	603462	192829	7.58	28.46	290.0	0	100-1217	C38	25/01/2010	SUNNY	old borehole
100	DS74	KATAKWI	620760	220328	6.98	28.17	705.0	0	100 - 1210	C48	25/01/2010	SUNNY	old borehole
101	DWD18481	KATAKWI	618800	214014	6.83	27.70	396.0	4	100 - 1209	C40	25/01/2010	SUNNY	Low yield - replacement to CD3303, broken down.

Water Quality Survey - Dry Season - (Field Measurement)

No.	Site Name	District	UTME	UTMN	pH	Temperature	Electrical Conductivity	Coliform Group	Photo No.	Sample No.	Sampling Date	Weather	Note
102	Aleles -Magoro SW	KATAKWI	608031	20935	7.06	27.24	160.0	32	100 - 1207	C33	25/01/2010	SUNNY	15cm reddish - some coiled worms.
103	R39 Victoria Nile Middle	Kayunga	503213	91101	7.97	27.80	107.8	24	2628	A78	23/01/2010	SUNNY	Ferry site to Mbulamuti
104	Ndeba BH	Kayunga	491275	65547	6.08	24.80	377.0	2	2627	A9	22/01/2010	SUNNY	not well maintained
105	HWD/49/02/145 Mayaga	Kayunga	497703	76172	6.10	26.40	210.0	TNTC	2626	A14	23/01/2010	SUNNY	not well maintained
106	R 44 SEZZIBWA MIDDLE	Kayunga	477864	104464	5.92	22.50	126.3	160	2616	A8	22/01/2010	SUNNY	low flow
107	R40 Victoria Nile lower	Kayunga	492856	120790	8.32	26.30	94.3	80	2613/2614	A91	22/10/2010	SUNNY	low flow
108	NKUTU B/H	Kayunga	482727	136952	6.49	25.30	312.0	0	2612	A6	22/01/2010	SUNNY	Good drainage
109	R45 SEZZIBWA LOWER	Kayunga	474668	148808	7.46	31.1	127.1	TNTC	2611	A7	22/01/2010	SUNNY	Access at Busungire landing site
110	R09 (River Agw)	KUMI	577752	162632	6.77	27.62	321.0	130	100 - 1177	C13	22/01/2010	SUNNY	reduced flow
111	DWD-Moruta	KUMI	594530	159381	6.19	27.20	208.0	0	100 - 1176	C1	22/01/2010	SUNNY	Brown thread-like worms in rainy season.
112	SP Omosoga	KUMI	602921	156228	7.01	26.32	144.0	152		C4	21/01/2010	SUNNY	Brown-worms (thread-like) -Low yield
113	Rover OLDOT	KUMI	597004	140415	7.02	24.59	216.0	TNTC	100 - 1175	C3	21/01/2010	SUNNY	Wetland being degraded -Papyrus being destroyed
114	SWK001 Kobwini SW	KUMI	581063	154667	7.24	27.03	189.0	156	100 - 1174	C2	21/01/2010	SUNNY	Brown thread like worms (3 inches) during rainy season. Not Fenced
115	DWD16244 Kokodu	KUMI	589435	173768	7.10	28.17	290.0	204	100 - 1173	C6	21/01/2010	SUNNY	No fence
116	DWD23058	KUMI	594386	172472	7.50	28.66	512.0	0	100 - 1172	C5	21/01/2010	SUNNY	Low yield - No fence
117	R17 Lake Bisina	KUMI	616856	180683	7.32	29.29	285.0	TNTC	100 - 1171	C7	21/01/2010	SUNNY	reduced water level
118	Kamira BH	Luwero	464005	105077	6.46	24.60	284.0	2	2596/2597	A19	20/01/2010	DRY	Apron cracked
119	KATKANDEGEYA S/W	Luwero	459444	71296	5.80	24.50	142.1	24	2599//2600	A17	20/01/1210	SUNNY	not well maintained
120	NAMWATUULIRA S/W	Luwero	454260	64606	5.69	24.40	97.3	46	2601	A16	20/01/2010	SUNNY	not well maintained
121	DWD7951	Luwero	456385	94289	6.13	23.90	178.1	0	2594	A4	20/01/2010	SUNNY	No fence, drainage poor
122	DWD7754	Luwero	453013	91431	6.04	23.90	248.0	0	2592	A5	20/01/2010	SUNNY	fairly clean environment
123	DWD 7940	Luwero	461501	85236	6.51	25.10	459.0	0	2598	A18	20/01/2010	SUNNY	clean environment
124	R21	Manafwa	632558	092619	8.15	25.00	339.0	TNTC	1265	B39	25/1/10	SUNNY	reduced water level
125	01/056	Manafwa	646396	097593	6.23	25.20	140.4	TNTC	1266	B36	25/1/10	SUNNY	Water exposed to surface in the catchment area
126	WDD. 14521	Manafwa	640499	098843	6.99	25.10	494.0	32	1267	B35	25/1/10	SUNNY	dirty and not maintained
127	WDD.13734	Manafwa	640252	095103	6.84	26.00	443.0	12	1268	B34	25/1/10	SUNNY	not well maintained
128	Watsana	Manafwa	640606	089344	6.51	24.90	307.0	48	1268	B33	25/1/10	SUNNY	dirty and not maintained
129	WDD. 19691	Manafwa	647587	090845	6.37	24.20	411.0	0	1269	B32	25/1/10	SUNNY	Clean borehole
130	MAGADA B/H	Mayuge	551808	60411	5.69	26.30	147.2	0	2634	A34	26/01/2010	SUNNY	clean borehole
131	MAYUGE T/C SPRING	Mayuge	553371	51424	5.58	25.60	94.6	2	2633	A33	26/01/2010	SUNNY	not well maintained
132	WDD 14609	Mayuge	551168	51224	6.27	25.40	195.4	0	2632	A32	26/01/2010	SUNNY	not well maintained
133	WDD12903 Igunda	Mayuge	549350	54654	5.72	26.50	164.1	0	2631	A31		SUNNY	clean source
134	Musta Shallow well	Mayuge	542064	58550	5.98	27.70	207.0	0	2630	A30	26/01/2010	SUNNY	not well maintained
135	WDD. 11849	Mbale	635724	112095	6.63	23.60	368.0	128	1263	B5	31/1/10	SUNNY	not well maintained
136	WDD.11835	Mbale	629563	125686	6.41	25.50	218.0	12	1261	B4	31/1/10	SUNNY	not well maintained
137	Musungule	Mbale	630016	123842	6.47	26.00	365.0	TNTC	1260	B3	31/1/10	SUNNY	Open hole, unprotected shallow well
138	MBL/536/0003	Mbale	641024	107517	7.24	24.00	103.7	TNTC	1264	B2	31/1/10	SUNNY	reduced yield
139	WDD. 12829	Mbale	630930	116138	6.74	24.90	604.0	0	1262	B1	31/1/10	SUNNY	clean environment
140	Nkokonjeru BH	MUKONO	491230	26981	6.40	24.60	87.2	0	2619	A53	23/01/2010	SUNNY	clean borehole
141	R42 Sezzibwa Middle	Mukono	486386	74865	6.89	30.30	149.7	48	2695	A77	20/10/11/02	SUNNY	reduced level
142	R43 Sezzibwa Branch	Mukono	479658	78554	6.72	19.90	236.0	TNTC	2687	A80	07/02/210		reduced level
143	R38 Victoria Nile Upper	Mukono	519101	51063	8.50	27.50	94.1	12	2620	A81	23/01/10	SUNNY	Low water level, low flow
144	MKN/02/716 Bugule SPRING	Mukono	512224	48271	6.23	24.10	274.0	0	2621	A79	23/01/2010	SUNNY	Reduced spring flow
145	MKN/02/311 NAJEMBE SPRING	Mukono	500468	443736	5.78	23.60	135.6	12	2620	A55	23/01/2010	SUNNY	reduced spring flow
146	R41 SEZZIBWA UPPER	Mukono	484646	39658	6.52	23.00	41.3	TNTC	2618	A54	23/01/2010	SUNNY	At Sezzibwa falls
147	WDD8462	Mukono	480886	75200	5.94	25.30	365.0	0	2609	A76	22/01/2010	DRY	wellmaintained source
148	WDD8399	Mukono	479658	78554	6.92	25.30	760.0	0	2608	A13	22/01/2010	SUNNY	clean environment
149	DWD21207	Mukono	483030	60003	6.26	25.00	176.2	0	2606/2607	A12	22/01/2010	SUNNY	Water yellow, turns on standing
150	Bunyiri BH	MUKONO	474256	55406	6.12	23.60	173.3	0	2605	A11	22/01/2010	SUNNY	Water clear
151	L01 Kyoga Outlet	Nakasongola	419528	182389	7.88	30.00	101.9	TNTC	2590	A3	19/01/2010	SUNNY	Site in river, sample taken around Mooni landing site
152	DWD11769	Nakasongola	438291	166256	6.45	27.20	466.0	0	2589	A2	19/01/2010	SUNNY	No fence

Water Quality Survey - Dry Season - (Field Measurement)

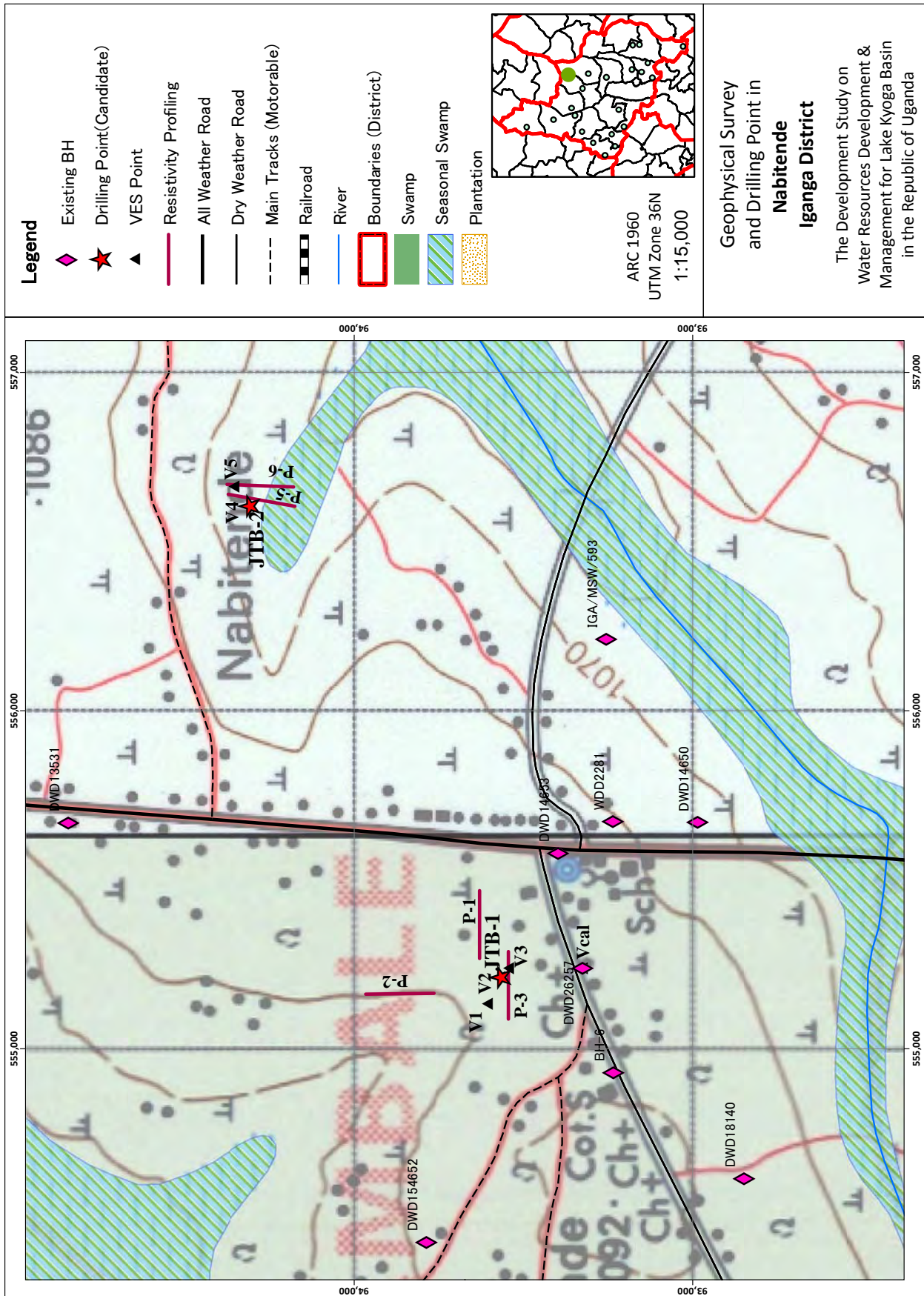
No.	Site Name	District	UTME	UTMN	pH	Temperature	Electrical Conductivity	Coliform Group	Photo No.	Sample No.	Sampling Date	Weather	Note
153	L06 Kyoga Middle	Nakasongola	445787	167236	9.67	29.30	103.0	TNTC	2586/2584	A21	19/01/2010	SUNNY	The lake is sitting, people wash in the lake around the sitted area.
154	Wabinyonyi	Nakasongola	441397	144756	6.69	26.60	366.0	0	2578	A20	19/01/2010	SUNNY	Water source (Kibengo) was no working Wabinyonyi BH taken as the alternative
155	WDD2509	Nakasongola	441670	149910	7.26	27.10	1173.0	0	1057	A1	19/02/2010	SUNNY	replacement to R46 (mukole river which dried
156	WDD6273	Namutumba	581451	104522	6.73	28.10	2440.0	4	2639	A56	26/01/2010	SUNNY	Found at Namutumba district H/Q
157	WDD7247 Nawaikoke A	Namutumba	567627	96995	6.07	25.90	260.0	0	2686	A51	2010/03/02	SUNNY	Behind Nabisiogi township
158	R30 Kitumbenzi Middle	Namutumba	563150	104202	6.82	21.70	116.5	120	2685	A50	2010/03/02	SUNNY	Sampled at Kaliro-Ivukula road
159	Nakyeere Shallow well	Namutumba	574889	85447	6.49	26.00	245.0	0	2642	A57	26/01/2010	SUNNY	Clean environment
160	Nakyeere Spring	Namutumba	575784	86929	5.96	27.60	119.1	8	2641	A58	26/01/2010	SUNNY	Poor drainage
161	CD407	Namutumba	576573	95410	6.18	25.40	154.6	16	2640	A52	26/01/2010	SUNNY	Dirty environment at the source
162	R 31	Palisa	569343	125786	9.84	31.30	377.0	TNTC	1274	B49	29/1/10	SUNNY	Decreased water level, low flow
163	L 10	Palisa	572769	124859	6.73	26.90	241.0	TNTC	1275	B48	29/1/10	SUNNY	Decreased water level, a lot of algae
164	R 27	Palisa	582001	107192	6.79	22.90	184.8	TNTC	1273	B44	29/1/10	SUNNY	Dirty environment at the source
165	2007/08/PLS/DCC/HDW/05	Palisa	589091	116073	5.48	27.40	441.0	TNTC	1271	B31	29/1/10	SUNNY	Dirty environment at the source, low yield
166	CD. 1111	Palisa	593821	112579	6.08	26.10	708.0	0	1270	B30	29/1/10	SUNNY	source poorly maintained
167	200./PSA/...	Palisa	624871	127777	6.36	25.30	313.0	14	1281	B29	29/1/10	SUNNY	Source poorly maintained
168	WDD. 14822	Palisa	598260	136981	6.28	25.50	236.0	6	1279	B28	29/1/10	SUNNY	Source poorly maintained
169	DWD. 24503	Palisa	595874	137502	6.16	26.00	144.5	44	1278	B27	29/1/10	SUNNY	Poor drainage, catchment not fenced
170	PLS/01/04	Palisa	578714	137908	5.97	27.80	91.8	86	1277	B26	29/1/10	SUNNY	Dirty environment at the source
171	WDD. 14808	Palisa	574659	134158	6.43	27.00	705.0	4	1276	B25	29/1/10	SUNNY	Source poorly maintained
172	R 15 (RIVER SIMU)	Sironko	643102	143910	7.61	21.80	118.8	TNTC	1253	B47	29/1/10	SUNNY	Reduced flow, dirty water
173	R 14 (RIVER CHAPTWI)	Sironko	646973	158714	7.49	20.80	126.4	TNTC	1255	B46	29/1/10	SUNNY	Reduced flow, dirty water
174	R 13 (RIVER Sipi)	Sironko	646126	153165	7.51	19.80	114.9	TNTC	1256	B45	29/1/10	SUNNY	Reduced flow, dirty water
175	MBL/02/265	Sironko	639275	126770	6.78	22.50	568.0	76	1249	B18	29/1/10	SUNNY	Water source poorly maintained
176	DWD 41373	Sironko	634930	133837	6.81	25.00	751.0	0	1250	B17	29/1/10	SUNNY	Worms in the water, source very poorly maintained
177	WDD. 11853	Sironko	639273	137161	6.79	24.90	763.0	0	1251	B16	2010/02/02	SUNNY	Water source poorly maintained
178	CD 36.....	Sironko	641176	141949	7.03	25.90	852.0	0	1252	B15	29/1/10	SUNNY	A lot of activity takes place at the river
179	Simu Corner	Sironko	643317	144006	6.81	25.10	510.0	18	1254	B14	29/1/10	SUNNY	Accessibility was poor outlet overgrown with papyrus
180	WDD. 21341	Sironko	649414	155594	6.66	25.80	426.0	0	1257	B13	29/1/10	SUNNY	River crosses Mbale-Tirinyi highway
181	AJAMA SPRING	SOROTI	562752	195425	7.07	23.99	130.0	39	100 - 1187	C21	22/01/2010	SUNNY	Source is clean, alternative site
182	HA 0040	SOROTI	574967	204701	6.05	27.19	212.0	64	100 - 1186	C23	22/01/2010	SUNNY	Fishing take place, settlement around
183	MAGENGO D/W	SOROTI	569391	192217	7.34	26.97	225.0	4	100 - 1185	C22	22/01/2020	SUNNY	Fenced and clean
184	L.02 (L. BUGONDO)	SOROTI	530615	179478	7.30	28.66	267.0	270	100 - 1184	C19	22/01/2020	SUNNY	Dirty water
185	DWD 18640	SOROTI	522210	169317	7.01	26.30	330.0	136	100 - 1183	C18	22/02/2010	SUNNY	A lot of activities, Pigre Inling site
186	ILJAI B/H	SOROTI	538996	162555	7.42	25.67	477.0	15	100 - 1182	C17	22/01/2010	SUNNY	People suffer from typhoid
187	L. KYOGA - UPPER	SOROTI	540097	151400	6.99	28.23	207.0	180	100 - 1181	C16	22/01/2010	SUNNY	Protected area, clean water
188	DWD 20268	SOROTI	544268	160073	6.95	26.15	591.0	0	100 - 1181	C15	22/01/2010	SUNNY	River crosses road, domestic activities carried out in it
189	KATETA TRADING CTR.	SOROTI	555582	160309	6.82	26.82	387.0	6	100 - 1179	C14	22/01/2010	SUNNY	River located in bush, accessibility was difficult
190	OLUPE B/H	SOROTI	562410	167744	6.97	26.55	514.0	0	100 - 1178	C20	22/01/2010	SUNNY	River crosses road, domestic activities carried out in it
191	R 23	Tororo	610500	071009	6.73	23.60	205.0	TNTC	1288	B37	28/1/10	SUNNY	Low flow
192	WDD. 11856	Tororo	637793	083120	6.64	25.20	481.0	0	1284	B12	28/1/10	SUNNY	Dirty environment at the source
193	TR/Ruwaso/020	Tororo	631485	086681	6.27	25.40	233.0	12	1285	B11	28/1/10	SUNNY	Dirty environment at the source
194	WDD. 14865	Tororo	618755	084354	6.39	26.00	304.0	46	1286	B10	28/1/10	SUNNY	Dirty environment at the source
195	WDD.	Tororo	610575	073678	6.30	26.20	162.0	66	1287	B9	28/1/10	SUNNY	Poorly maintained source
196	Pot Community	Tororo	609659	067923	6.69	26.60	574.0	44	1289	B8	28/1/10	SUNNY	All B/H not working, shallow well sampled
197	WDD. 14658	Tororo	624550	071026	6.11	25.40	122.5	0	1291	B7	28/1/10	SUNNY	Fenced
198	WDD. 11862	Tororo	631524	073663	6.11	26.30	140.6	6	1292	B6	28/1/10	SUNNY	Bushy
199	R 24	Tororo/Busia	616973	064988	7.44	23.90	132.4	TNTC	1290	B38	28/1/10	SUNNY	Low water level, low flow
200	DWD1299	Wakiso	457638	56976	6.23	25.20	249.0	0	2603	A15	20/01/10	SUNNY	clean environment
201	Nangabo Spring	Wakiso	453103	50026	5.33	24.80	53.3	60	2602	A10	20/1/2010	SUNNY	clean environment
202	Kyalwajjala Spring	Wakiso	461239	41329	5.12	24.60	64.9	129	2604	A75	20/01/2010	SUNNY	Poor drainage

Water Quality Survey - Dry Season - (Laboratory Analysis Result)

No.	District	County	Sample Bottle No.	UTIME:	UTMN:	Turbidity	TSS (105)	TDS	Alkalinity (total)	Hardness (CaCO3)	Arsenic (As) (mg/L)	Potassium (K) (mg/L)	Sodium (Na) (mg/L)	Calcium (Ca) (mg/L)	Magnesium (Mg) (mg/L)	Manganese (Mn) (mg/L)	Hydrogen Carbonate (HCO3) (mg/L)	Ammonium (NH4) (mg/L)	Chloride (Cl) (mg/L)	Fluoride (F) (mg/L)	Iron (total) (mg/L)	Sulphate (SO4) (mg/L)	Nitrite (NO3) (mg/L)	Nitrate Phosphate (NO2) (mg/L)	Phosphate (PO4) (mg/L)	BOD5	COD
184	Kabernamido	KALAKI	C31	548750	209133	78.70	94	57.0	54	36	0.00	1.4	22.5	8.80	3.40	0.12	66.00	0.10	0.20	0.14	0.64	1.00	0.00	0.03	0.70	2.3	105
185	AMURIA	AMURIA	C32	594227	205780	19.50	27	205.0	171	115.0	0.00	11.8	25.5	27.00	12.00	0.18	208.00	0.12	3.30	0.41	3.59	2.00	0.00	0.04	0.23	0.4	55
186	KATAKWI	TOWN COUNCIL	C33	608031	207935	85.30	6	115.0	46	37	0.00	4.1	17.2	13.20	0.97	0.05	56.00	0.08	6.00	0.28	3.31	2.00	0.00	0.03	0.15		
187	KATAKWI	TOKOMA	C34	617643	194408	146.00	185	250.0	122	84	0.00	25.8	8.9	18.80	8.99	0.00	149.00	0.20	3.40	0.35	10.54	0.00	0.01	0.06	1.38	5.4	61
188	KATAKWI	TOKOMA	C35	618207	184103	1.56	2	330.0	335	155	0.00	7.6	105.7	40.70	12.90	0.28	408.00	0.10	3.50	0.72	0.12	10.00	0.00	0.01	0.29	1.2	97
189	KATAKWI	USUK	C36	624666	196732	6.05	3	315.0	207	170	0.00	5.9	26.6	40.00	17.00	0.04	252.00	0.06	2.00	0.55	0.70	4.00	0.00	0.02	0.08		
190	KATAKWI	MAGORO	C37	622632	191378	2.46	5	660.0	397	120	0.00	5.2	162.1	22.00	16.00	0.00	484.00	0.00	3.90	1.51	0.25	11.00	0.00	0.01	0.09		
191	KATAKWI	TOKOMA	C38	603462	192829	12.70	4	205.0	145	100	0.00	5.7	19.5	25.80	9.18	0.03	177.00	0.10	1.10	0.19	1.11	2.00	0.02	0.05	0.10		
192	KATAKWI	TOKOMA	C39	595998	188247	1.46	11	235.0	153	96	0.00	9.1	26.8	19.80	12.8	0.17	187.00	0.10	2.10	0.41	0.10	2.00	0.00	0.01	0.08	0.8	12
193	KATAKWI	USUK	C40	618800	214014	6.41	3	275.0	190	135	0.00	5.4	21.7	34.00	12.00	0.12	232.00	0.01	1.70	0.61	0.71	8.00	0.00	0.01	0.08		
194	AMURIA	WEKA	C41	583597	209223	2.13	1	150.0	109	64	0.00	2.4	22.8	17.00	5.10	0.00	133.00	0.05	1.10	0.46	0.38	2.00	0.01	0.04	0.58		
195	AMURIA	AMURIA	C42	589422	229199	11.80	6	365.0	47	150	0.00	10.4	33.0	40.00	12.00	0.00	57.00	0.10	1.80	0.16	0.32	3.00	0.00	0.02	0.08		
196	AMURIA	AMURIA	C43	542646	228338	27.50	19	130.0	82	53	0.00	2.2	28.5	13.00	4.90	0.02	100.00	0.02	1.40	0.29	3.03	3.00	0.01	0.05	0.13		
197	AMURIA	KAPELEBIJONG	C44	565909	258457	12.70	4	360.0	284	110	0.00	5.8	49.0	18.00	16.00	0.00	346.00	0.30	1.10	0.21	0.80	5.00	0.00	0.04	0.08		
198	AMURIA	KAPELEBIJONG	C45	564199	257043	4.47	1	240.0	166	93	0.00	2.6	24.2	22.00	9.50	0.00	202.00	0.12	1.70	0.29	0.68	2.00	0.00	0.03	0.12		
199	AMURIA	KAPELEBIJONG	C46	577699	228693	87.40	9	55.0	57	30	0.00	1.0	13.8	69.00	3.90	0.22	69.00	0.20	0.90	0.01	2.01	0.00	0.01	0.06	0.14		
200	AMURIA	KAPELEBIJONG	C47	595870	226260	10.70	2	200.0	128	96	0.00	3.9	21.0	23.00	3.90	0.05	156.00	0.02	1.50	0.40	1.51	3.00	0.00	0.04	0.15		
201	KATAKWI	USUK	C48	620760	220328	4.50	1	500.0	370	150	0.00	9.0	45.2	29.00	18.00	0.00	451.00	0.10	1.80	0.49	0.35	12.00	0.00	0.05	0.08		
202	KATAKWI	USUK	C49	623548	223382	3.75	2	320.0	240	180	0.00	7.9	4.7	48.00	15.00	0.00	293.00	0.30	1.50	0.28	0.61	0.00	0.01	0.18	0.08		

Data D
Test Borehole Drilling Data

Nabitende RGC (Iganga District) JTB-1, JTB-2



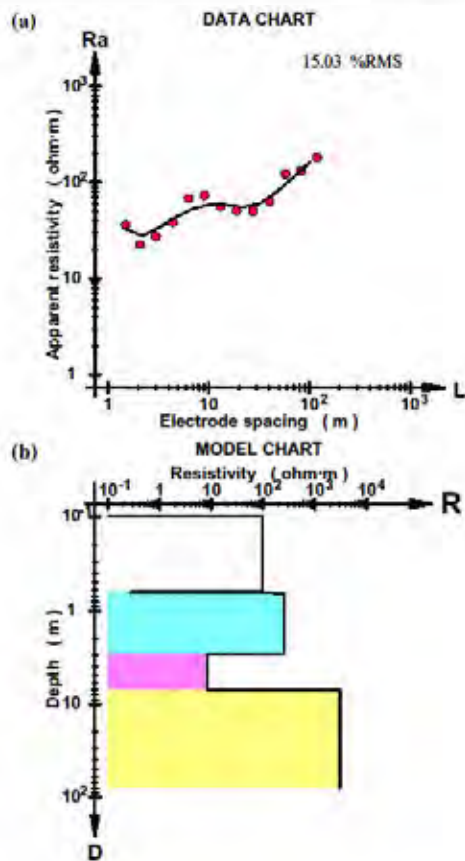
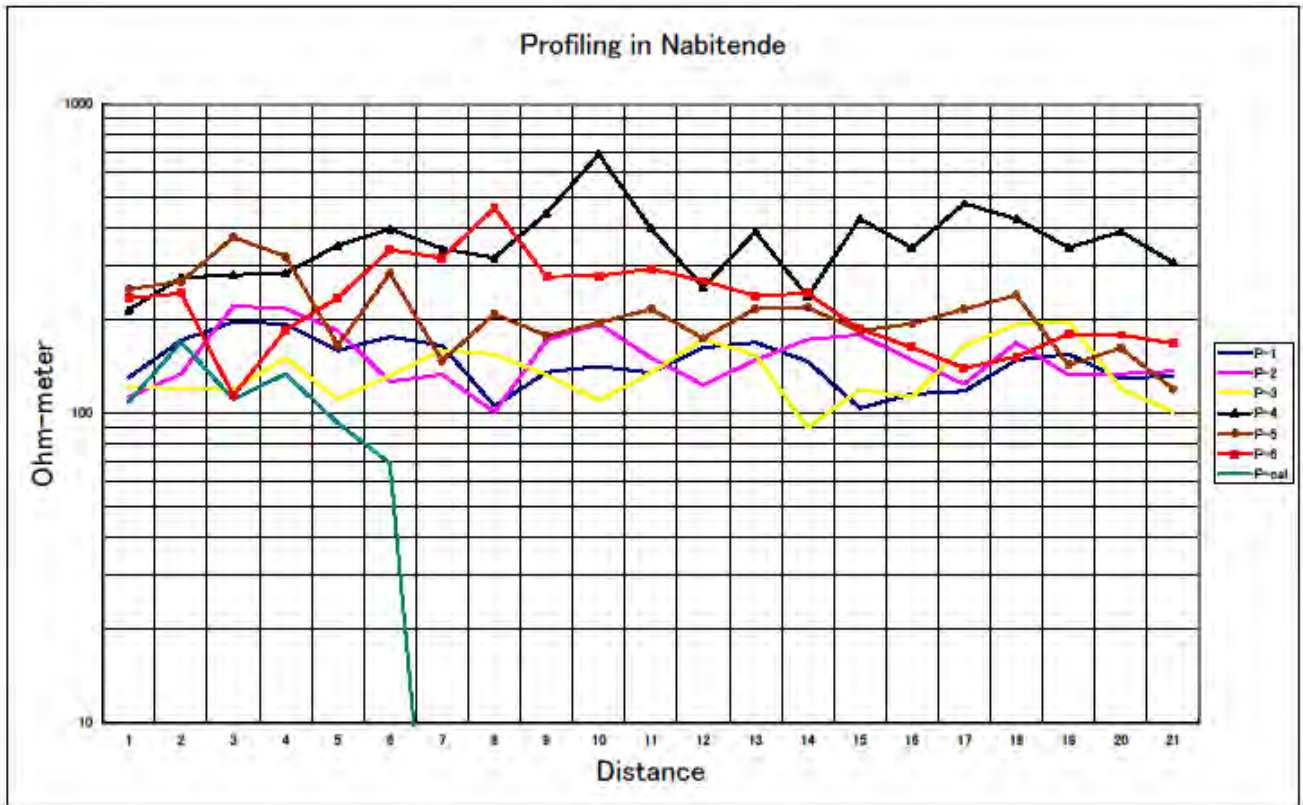


Figure 3. Inverse modelling for sounding <N-V1.dat> - Schlumberger array at "N-V1".

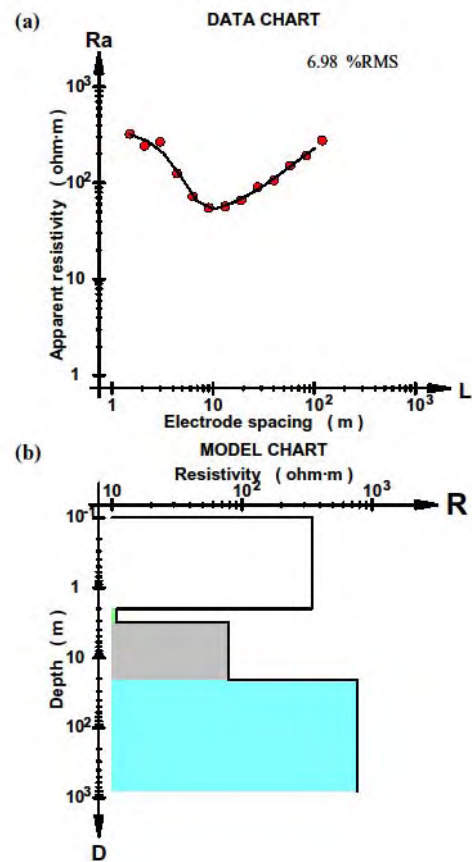


Figure 3. Inverse modelling for sounding <N-V2.dat> - Schlumberger array at "N-V2".

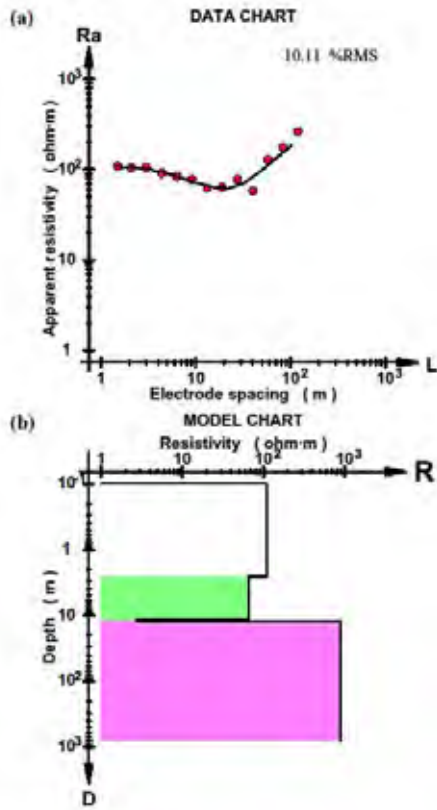


Figure 3. Inverse modelling for sounding <N-V3.dat> - Schlumberger array at "N-V3".

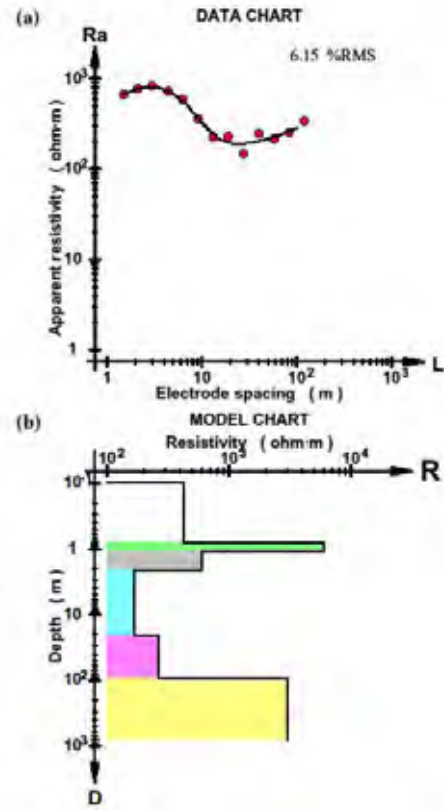


Figure 3. Inverse modelling for sounding <N-V4.dat> - Schlumberger array at "N-V4".

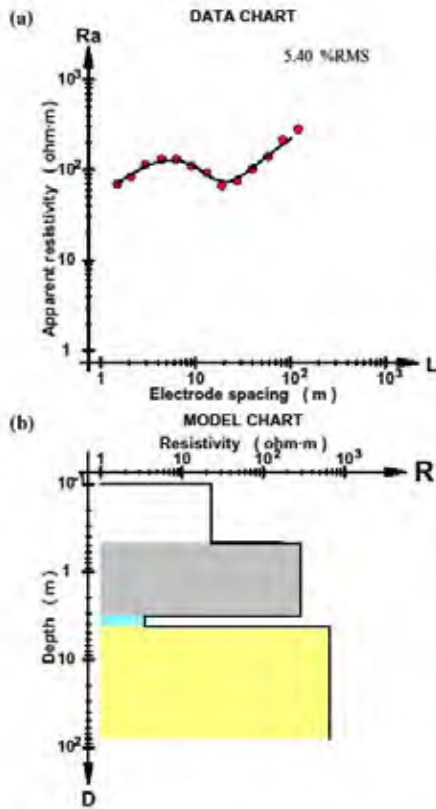


Figure 3. Inverse modelling for sounding <N-V5.dat> - Schlumberger array at "N-V5".

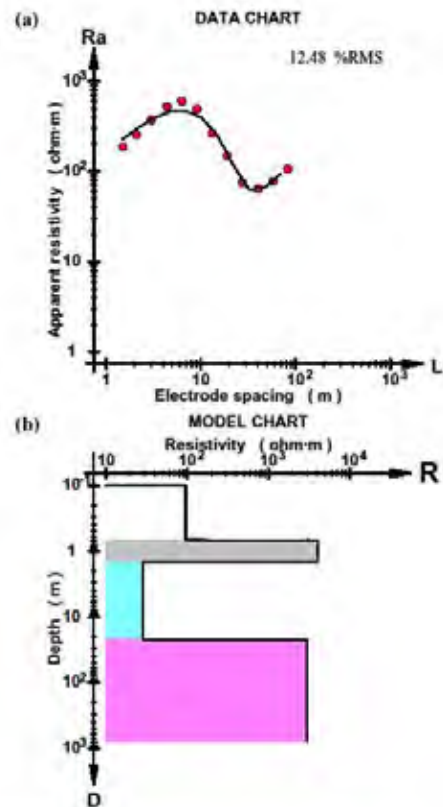


Figure 3. Inverse modelling for sounding <N-VCa1.dat> - Schlumberger array at "N-ca1".

The Development Study on Water Resources Development and Management for Lake Kyoga Basin

Form No.:

Date:

BOREHOLE LOG

Site No. JTB -1	Latitude 555211 E	SWL 14:00 m	pH :
RGC Nabitende	Longitude 93570 N	DWL :	Temper: °C
County: Kigulu	Drilled Depth 71:00 m	Pumping Rate : Dry hol-Hole l/min	Conduct : μ S/cm
Sub-County: Nambale	Completed Depth 70:00 m	Pump Installed Depth :	Constru :

SCALE	DEPTH	THICK-NESS	GEOLOGICAL CONDITION	COLOR	DESCRIPTION	SYMBOL	CASING PROGRAM		RESISTIVITY LOG		LOGGING HART
							DEPTH	SCREEN/BLANK	DEPTH	ρ	
GL-m	GL-m	(m.)									
	1.0	1.0	Top soil	Grey			0.0			344	
	2.0	1.0	Sandy clay	Grey	Wet			1.9		11	
	6.0	4.0	Gravelly soils	Grey				3.0			
					Dry Working casing Inserted by 18.5m						
10			Sandy Clay	Grey						79	
	19.0	13.0	Granite	Grey to Light grey	Fractured, dry					20.0	
	24.0	5.0	Micaceous Granite	Grey	Dry		Blank				
30					Dry, fractured						
	35.0	11.0	Grayish Granite	Grey						761	
40											
	49.0	14.0	Weathered Granite	Charcoal Grey	Fractured, wet		Screen				
	53.0	4.0	Granite Fresh	Grey	Wet fractured						
60					Wet fractured. Not fresher Water						
	66.0	13.0	Micaceous Granite	Grey			Screen				
70	70.0	4.0	Granite	Grey	Fresh. Dry hole		Blank				
	71.0	1.0								71.0	

The Development Study on Water Resources Development and Management for Lake Kyoga Basin

Form No.:

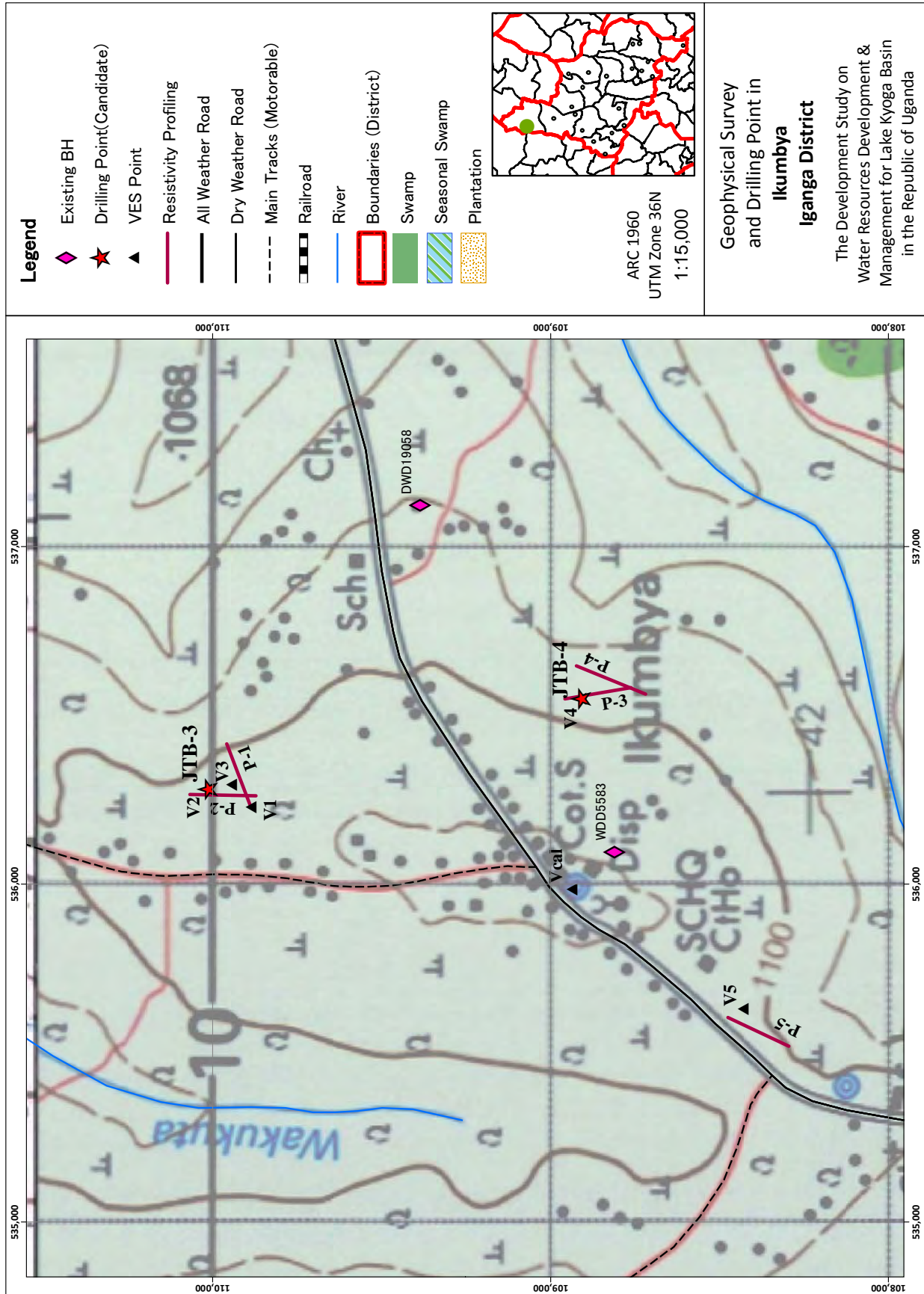
Date:

BOREHOLE LOG

Site No. JTB-2	Latitude 556805E	SWL 89:10 m	pH :
RGC Nabitende	Longitude 94312N	DWL Dry:hole m	Temper: : °C
County: Kigulu	Drilled Depth : 101.0 m	Pumping Rate : l/min	Conduct : μS/cm
Sub-County: Nambale	Completed Depr : 100.0 m	Pump Installed Depth : m	Constru/chno Industries

SCALE	DEPTH	THICK-NESS	GEOLOGICAL CONDITION	COLOR	DESCRIPTION	SYMBOL	CASING PROGRAM		RESISTIVITY LOG		LOGGING HART	
							DEPTH	SCREEN /BLANK	DEPTH	ρ		
GL-m	1.0	1.0	Top soil		Soft				2.6	108		
	4.0	3.0	Sandy clay	Brown	Moist					63		
	8.0	5.0	Micaceous Clay	Grey	Dry					11.3		
	13.0	5.0	Quartzite	White brown	Dry					14.0		
	18.0	5.0	Weathered Granite	Grey	Dry							
	23.0	5.0	Granite	Grey	Hard							
	28.0	5.0			Fractured							
	37.0	9.0	Granite	Light grey	Fractured and dry							
	40				Fractured and dry							
	50.0	23.0	Granite	Grey	Highly Moist							
	60				Fractured wet. No water strike							
	57.0	7.0	Granite	Dark grey								
	86.0	29.0			Fractured Water strike at 88m							
	90.0	4.0	Quartz granite	Grey	Fresh. Water strike							Screen
	92.0		Granite	Dark grey	Fresh. no water strike and water disappeared							
100	101.0	Granite	Grey							Blank		

Ikumbya RGC (Iganga District) JTB-3, JTB-4



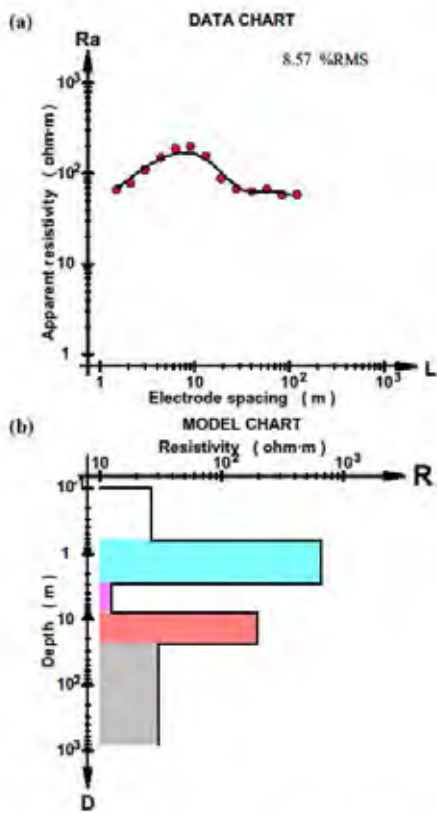
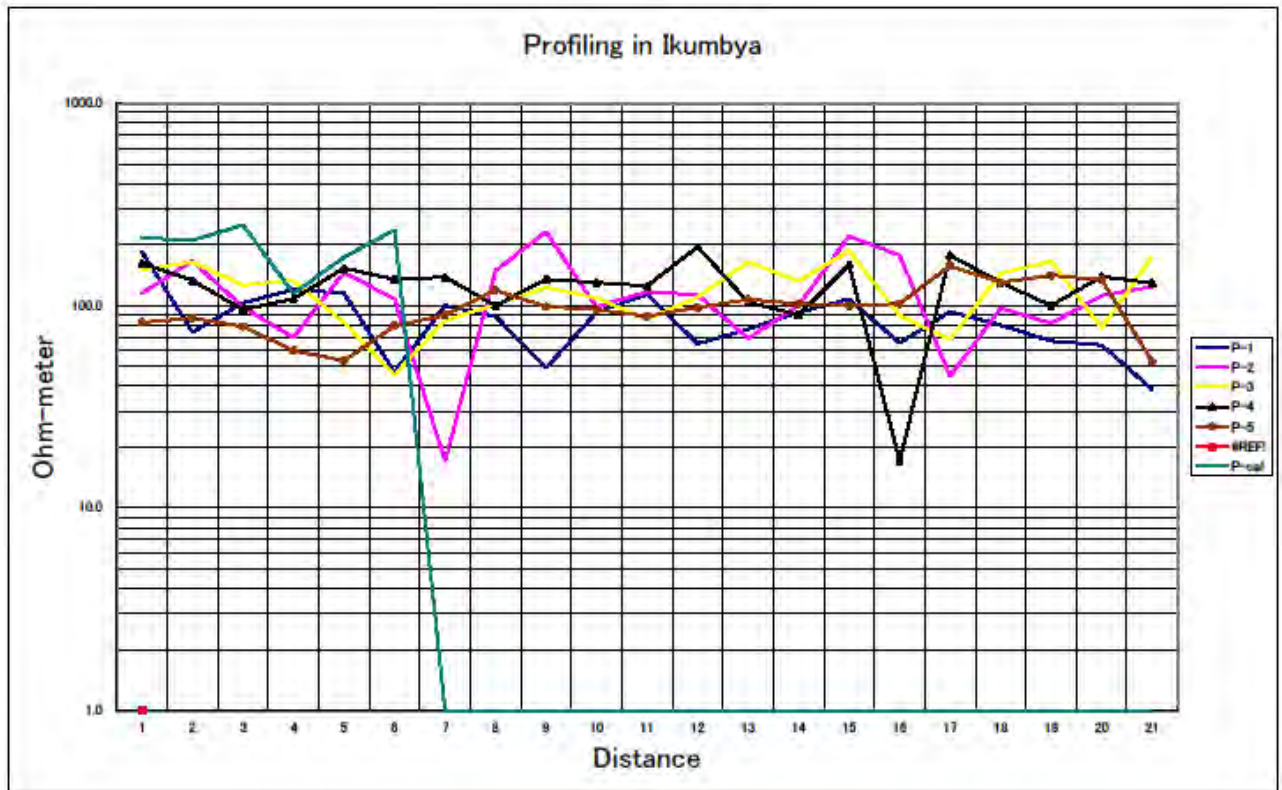


Figure 3. Inverse modelling for sounding <I-V1.dat> - Schlumberger array at "I-V1".

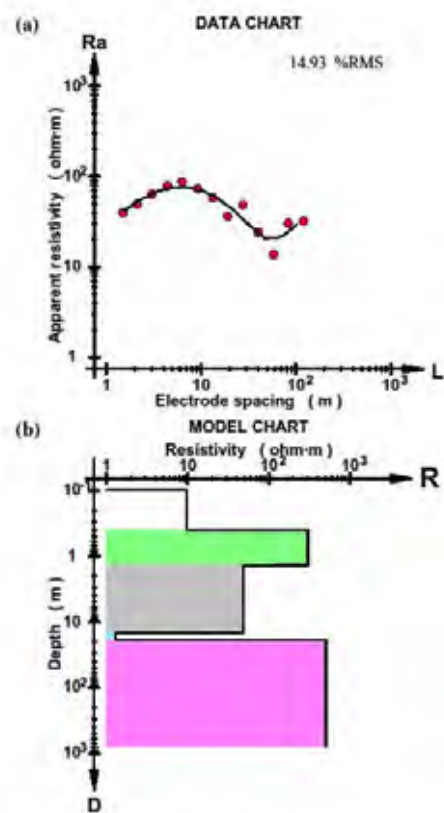


Figure 3. Inverse modelling for sounding <I-V2.dat> - Schlumberger array at "I-V2".

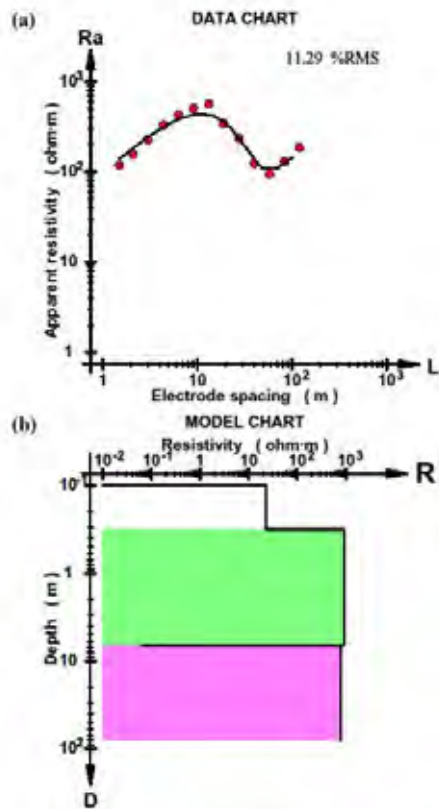


Figure 3. Inverse modelling for sounding <I-V3.dat> - Schlumberger array at "I-V3".

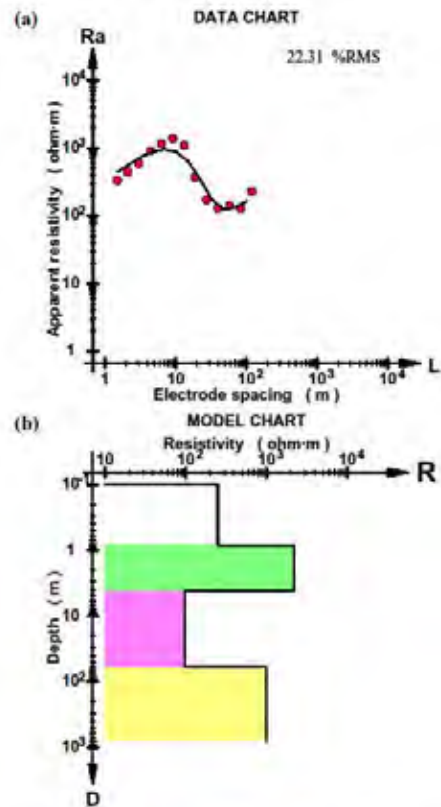


Figure 3. Inverse modelling for sounding <I-V4.dat> - Schlumberger array at "I-V4".

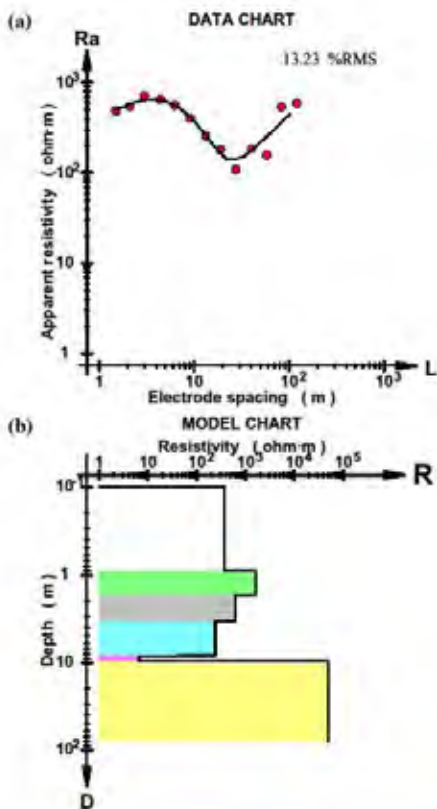


Figure 3. Inverse modelling for sounding <I-V5.dat> - Schlumberger array at "I-V5".

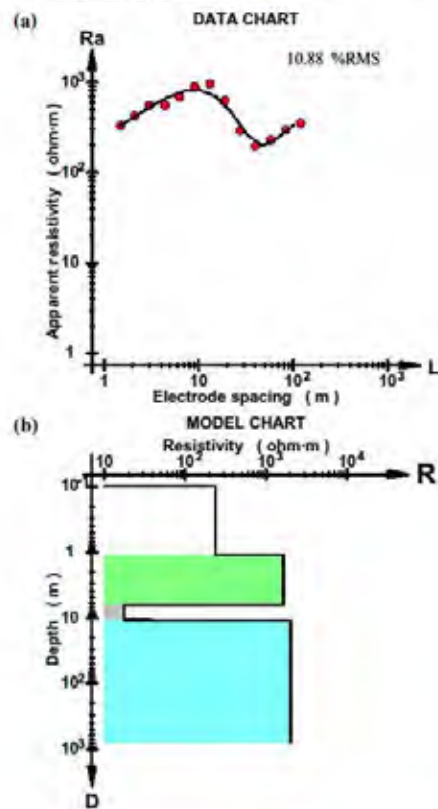


Figure 3. Inverse modelling for sounding <I-V6.dat> - Schlumberger array at "I-V6".

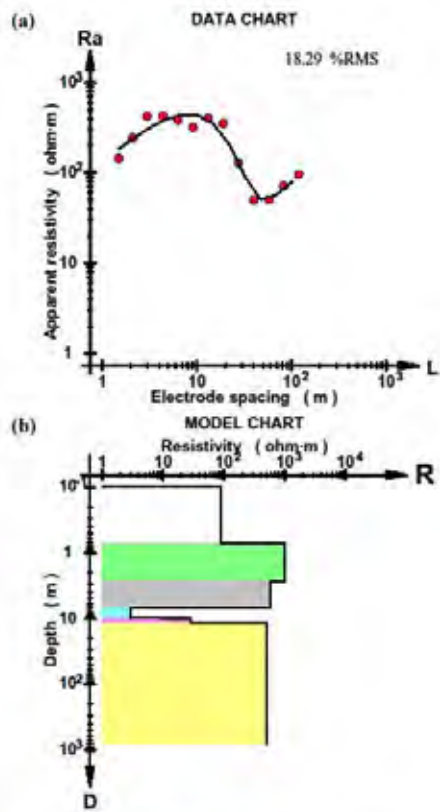


Figure 3. Inverse modelling for sounding <I-Vcal.dat> - Schlumberger array at "I-Vcal".

Step Drawdown Test Analysis at JTB-3 (re-test) in Ikumbya

Static Water Table: GL-16.5m

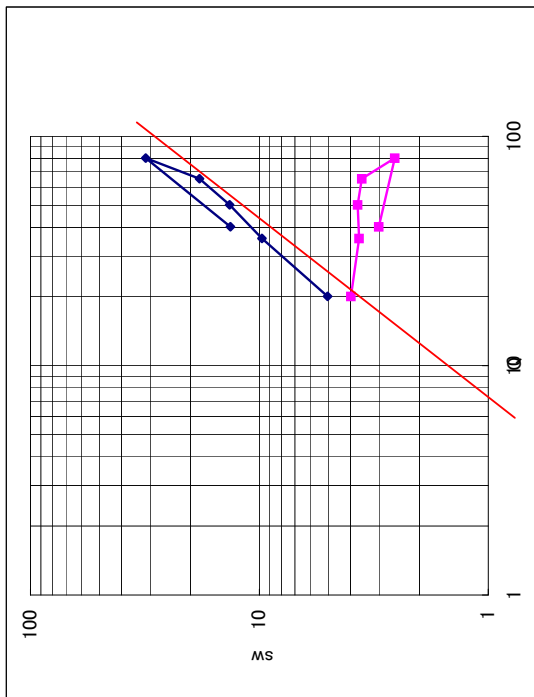
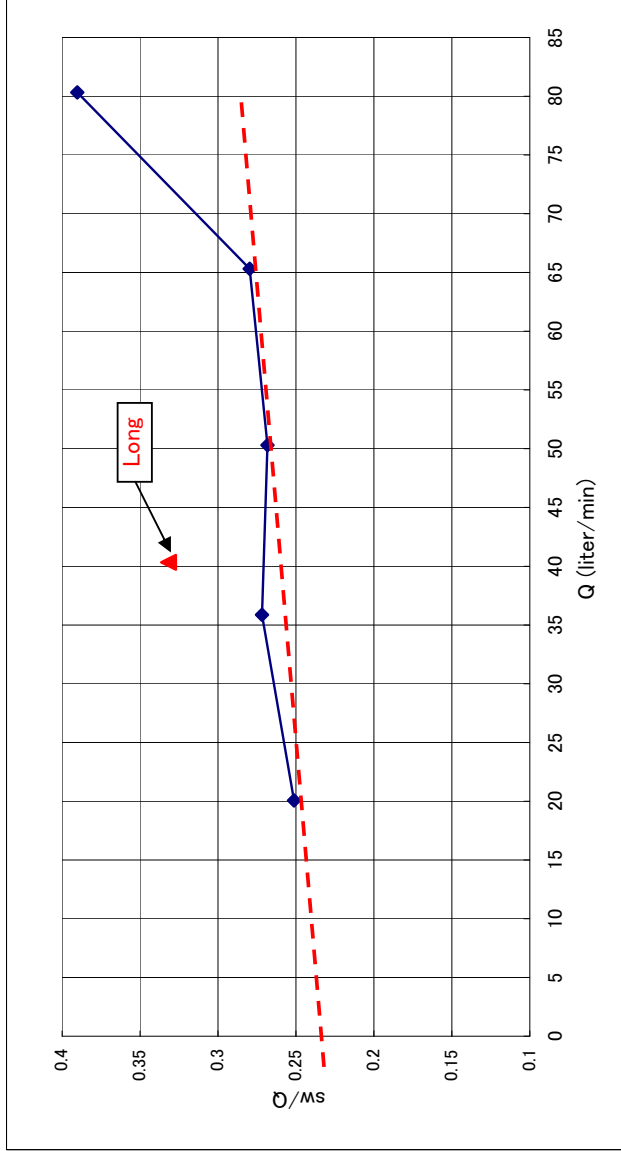
height of pipe = 0.71m Drilled depth: 69m

Table 1

Steps	Pumping Rates (liter/min)	Drawdown (m)	Specific Capacity (Sc) (liter/min/m)
1	20.06	5.04	3.98
2	35.86	9.75	3.67
3	50.3	13.5	3.72
4	65.31	18.27	3.57
5	80.33	31.35	2.56
Long pumping	40.33	13.38	3.01

Table 2

Steps	1	2	3	4	5	Long - 2
Q	20.06	35.86	50.3	65.31	80.33	40.33
sw	5.04	9.75	13.5	18.27	31.35	13.38
Sc	3.90	3.68	3.73	3.57	2.56	3.01
Q	20.06	35.86	50.3	65.31	80.33	40.33
sw/Q	0.2512	0.2718	0.2683	0.2797	0.3902	0.3317



$sw = BQ + CQ^2$ Then, $sw/Q = B + CQ$
 When, $Q=0$, $B=0.236$ $C = 0.00300$
 Therefore, $sw = 0.236Q + 0.003Q^2$
 When $20 < Q < 65$ liter/min,
 Drawdown is shown in Table 3
 Long pumping rate: 40 liter/min

Table 3 Estimated drawdown at pumping rates

Q _p liter/min	Estimated drawdown at pumping rates					sw _p	
	0.136*Q	0.00175*Q+Q	sw _p	Q _p liter/min	0.4*Q		0.0098*Q+Q
20	4.72	1.2	5.92	45	10.62	6.08	16.70
25	5.9	1.9	7.78	55	12.98	9.08	22.06
30	7.08	2.7	9.78	65	15.34	12.68	28.02
35	8.26	3.7	11.94				
40	9.44	4.8	14.24				

Over pumping rate is:
 More than 65 liter/min
 Dynamic drawdown is
 14.42+16.5-0.71=GL-30.21m at the rate
 of 40 liter/min

Step Drawdown Test Analysis at JTB-4 in Ikumbya

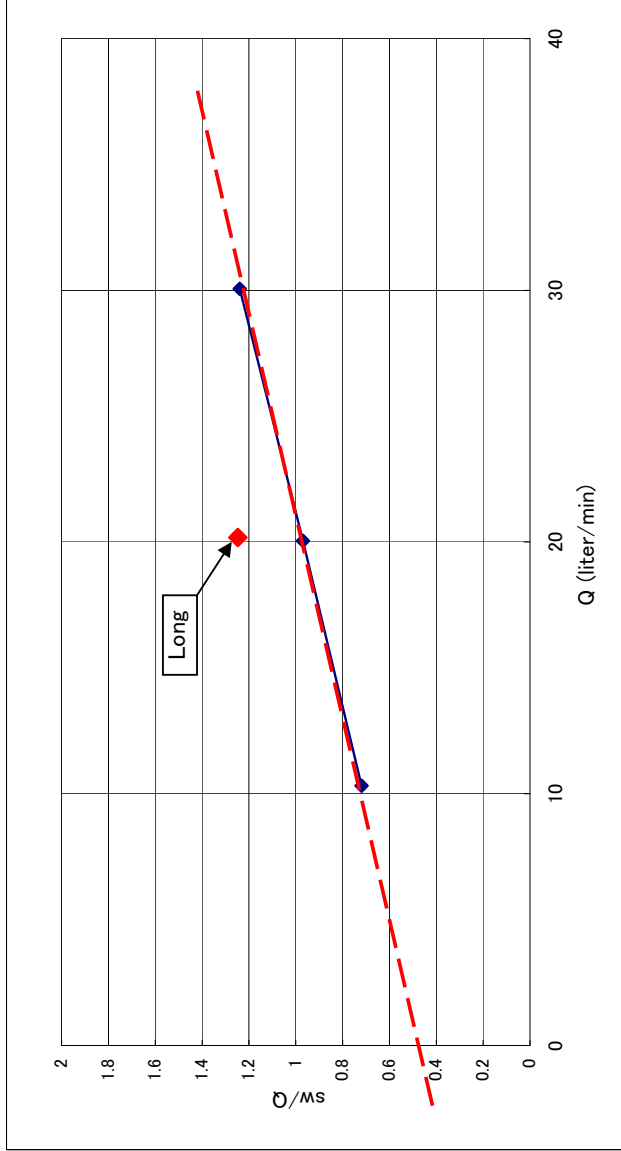
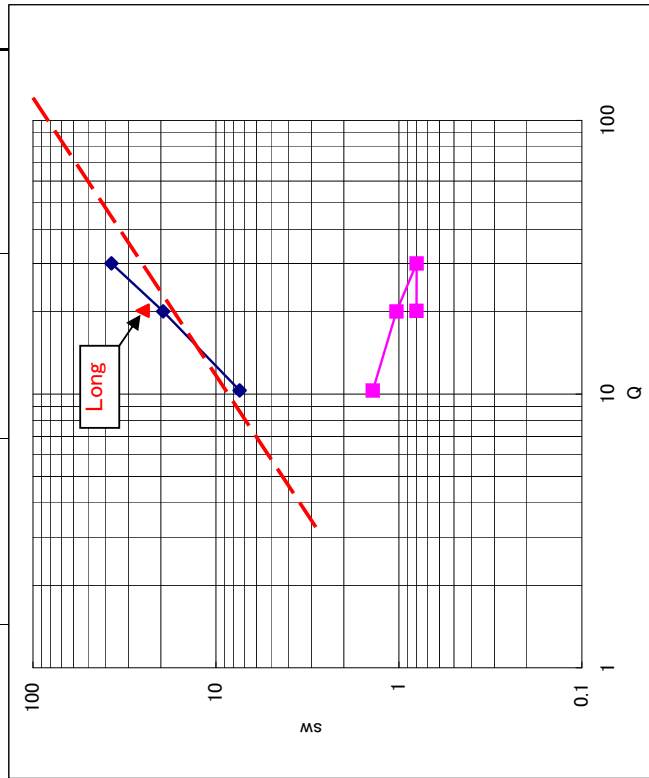
Static Water Table: 13.63m height of pipe = 0.44m Drilled depth: 82.49m

Table 1

Steps	Pumping Rates (liter/min)	Drawdown (m)	Specific Capacity (Sc) (liter/min/m)
1	10.32	7.42	1.39
2	20.05	19.43	1.03
3	30.06	37.25	0.80
Long	20.18	25.17	0.80

Table 2

Steps	1	2	3	Long pumping- 1
Q	10.32	20.05	30.06	20.18
sw	7.42	19.43	37.25	25.17
Sc	1.30	1.03	0.81	0.80
Q	10.32	20.05	30.06	20.18
sw/Q	0.7189	0.969	1.2391	1.2472



$$sw = BQ + CQ^2$$

Then, $sw/Q = B + CQ$

When, $Q=0$, $B=0.48$ $C = 0.02500$

Therefore, $sw = 0.48Q + 0.025Q^2$

When $10 < Q < 20$ liter/min,

Drawdown is shown in Table 3

Long pumping rate: 20 liter/min

Table 3 Estimated drawdown at pumping rates

Q_p liter/min	0.48+Q	0.025*Q+Q	sw _n	Q_p liter/min	0.4+Q	0.0098*Q+Q	sw _n
10	4.8	2.5	7.3				
15	7.2	5.6	12.83				
20	9.6	10.0	19.6				

Over pumping rate is:

More than 20 liter/min

Dynamic drawdown is

$$19.6 + 13.63 - 0.44 = 32.79 \text{ at } 20 \text{ liter/min}$$

The Development Study on Water Resources Development and Management for Lake Kyoga Basin

Form No.: QC-8

Date:

BOREHOLE LOG

Site No. (Well No.): JTB-3	Latitude: 536283E: 0°:0'	SWL GL: 19.9 m	pH: 6.55
RGC: Ikumbia	Longitude: 110016N: 0°:0'	DWL GL: 29:17 m	Temper: 25.7 °C
County: Luuka	Drilled Depth: 78:00 m	Pumping Rate: 40:18 l/min	Conduct: μ S/cm
Sub-County: Ikumbya	Completed Depth: 69:09 m	Pump Installed Depth: m	Constru: :

SCALE GL-m	DEPTH GL-m	THICK-NESS (m)	GEOLOGICAL CONDITION	COLOR	DESCRIPTION	SYMBOL	CASING PROGRAM		RESISTIVITY LOG		LOGGING HART
							DEPTH	SCREEN /BLANK	DEPTH	ρ	
	2.0	2.0	Sandy Clay	Brown	Top soil				0.5	16	
	5.0	3.0	Laterite	Reddish brown	Clayey			1.5	300		
	6.0	1.0	Sandy clay	Brown	With mica with much mica particles						
10	13.0	7.0	Clay	Reddish brown					48		
	20.0	7.0	Clay	Brownish Grey	Saturated		Blank		15		
20	20.0	7.0			Saturated. Work casing by 40m.				3		
			Very weathered Granite	Light Grey					24		
30									31.1		
	40.0	20.0			Water strike at 40 m Work casing by 40 m Fractured		Screen		500		
40			Weathered granite	Light brown					42.8		
									45.8		
50									57.2		
	62.0	22.0			Fractured				63.2		
60									67.1		
			Granite	Dark brown					69.1		
70									Casing bottom		
	78.0										
80											
90											
100											

The Development Study on Water Resources Development and Management for Lake Kyoga Basin

Form No.: QC-8

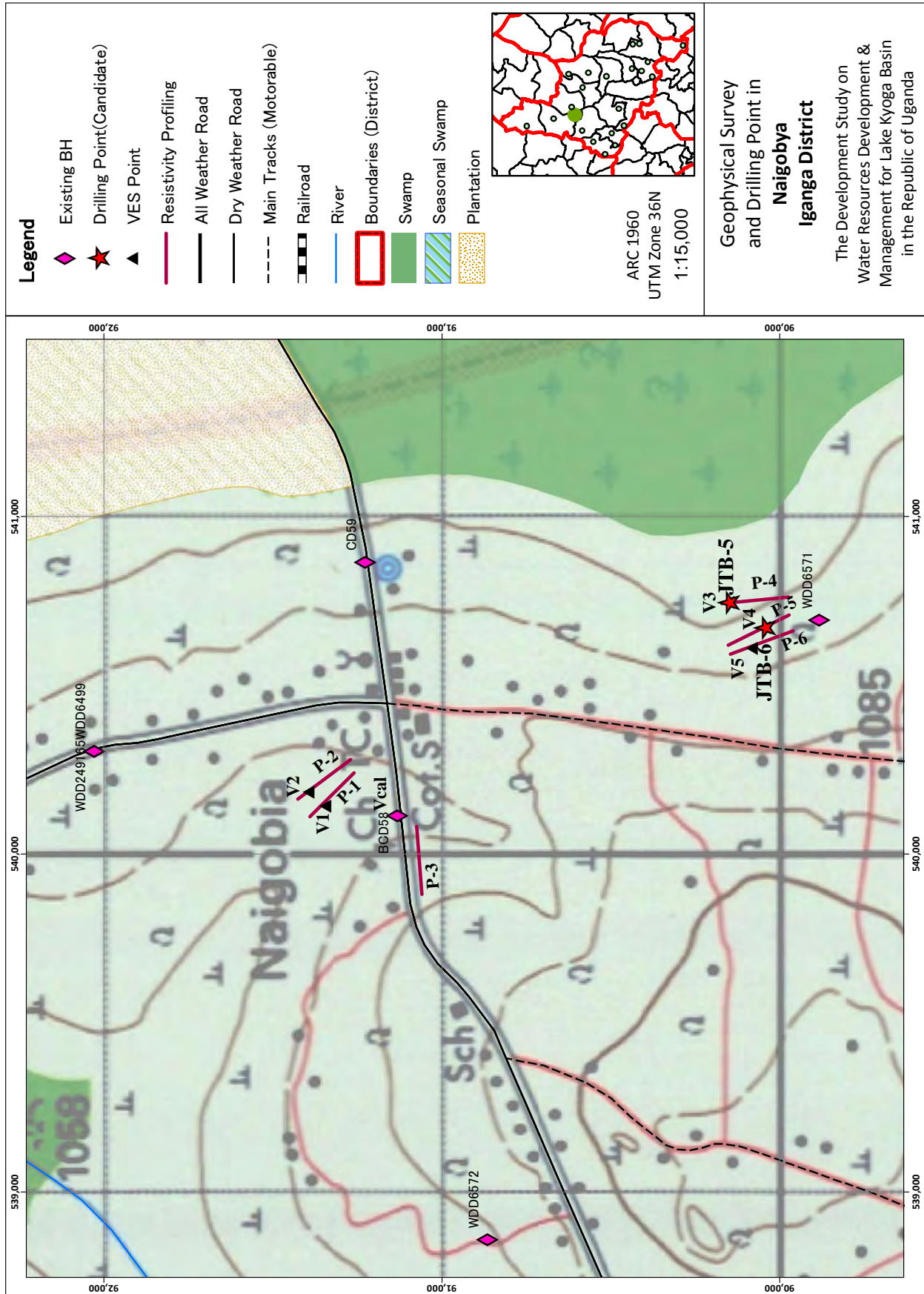
Date:

BOREHOLE LOG

Site No. (Well No.): JTB -4	Latitude 536549E	SWL QL-	16:19	m	pH :6.74
RGC Ikumbya	Longitude 108910N	DWL QL-	38:36	m	Temper: 26.9 °C
County: Luuka	Drilled Depth 83	m	Pumping Rate 20:55	l/min	Conduct: 19.21 μ S/cm
Sub-County: Ikumbya	Completed Depth 84.49	m	Pump Installed Depth :	m	Constru :

SCALE	DEPTH	THICK-NESS	GEOLOGICAL CONDITION	COLOR	DESCRIPTION	SYMBOL	CASING PROGRAM		RESISTIVITY LOG		LOGGING HART	
							DEPTH	SCREEN /BLANK	DEPTH	ρ		
GL-m	GL-m	(m)										
	1.0	1.0	Sandy clay	Brown					0.7	249		
	4.0	3.0	Laterite	Reddish brown					3.8	2200		
	6.0	2.0		Brown					4.1	1008		
					With mica moist							
			Sandy clay	Yellowish brown								
	15.0	9.0			Moist							
			Weathered Granite	Brown	Collapsible between 30-32m Work casing de			Blank				106
					Fractured zone from 41m to 44 m			40.4				
	44.0	29.0			Moist							
	47.0	3.0		Brownish Grey	Water strike=47m			Screen				
	50.0	3.0		Dark brown				49.2				
			Weathered granite		Hard. Water strike at 54m			Blank				
				Brownish Grey				55.1				57.0
								60.9				
								63.9				
	68.0	18.0			Fractured.			Screen			1000	
			Granite	Dark grey to Grey				72.6				
								75.6				
					Water strike at 80 m			78.6				
	83.0	15.0						82.5				
Yield at development: 18 liters./min												

Naigobya RGC (Iganga District) JTB-5, JTB-6



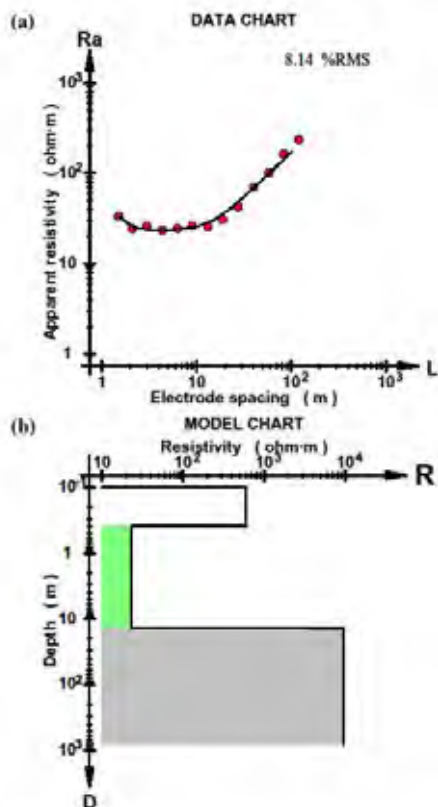
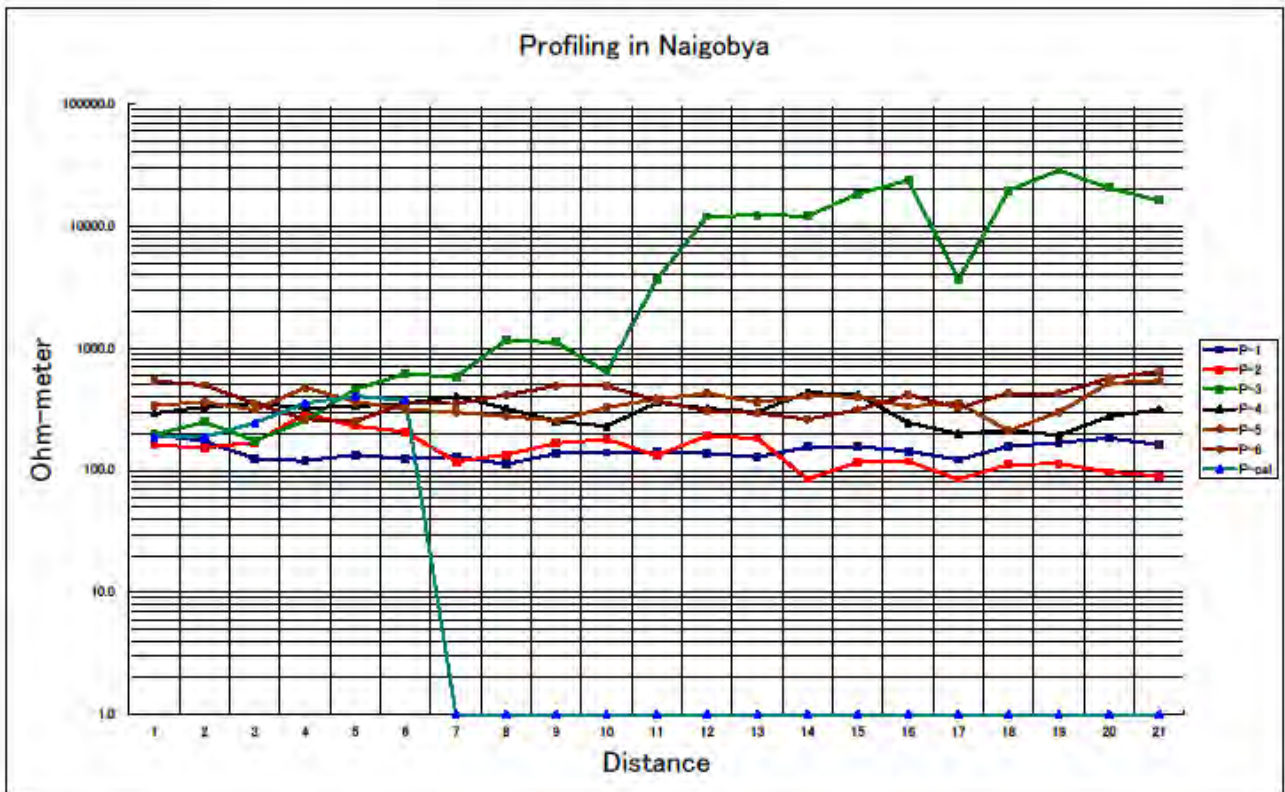


Figure 3. Inverse modelling for sounding <NG-V1.dat> - Schlumberger array at "NG-V1".

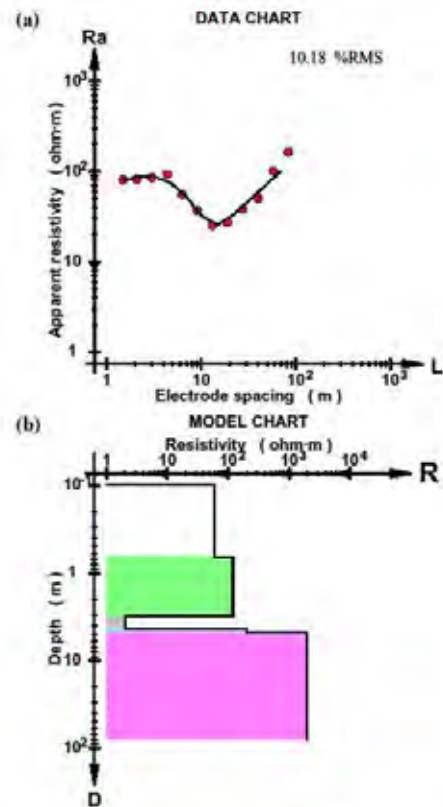


Figure 3. Inverse modelling for sounding <NG-V2.dat> - Schlumberger array at "NG-V2".

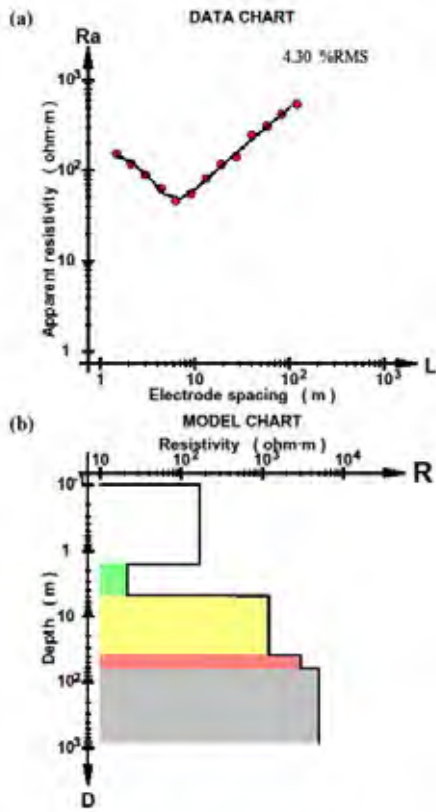


Figure 3. Inverse modelling for sounding <NG-V3.dat> - Schlumberger array at "NG-V3".

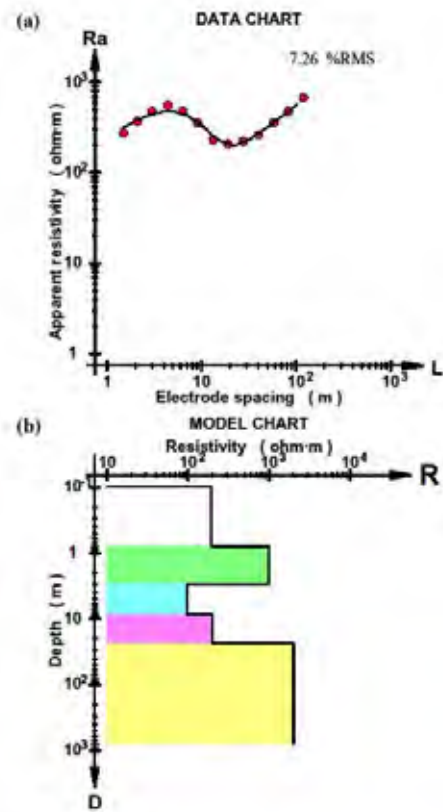


Figure 3. Inverse modelling for sounding <NG-V4.dat> - Schlumberger array at "NG-V4".

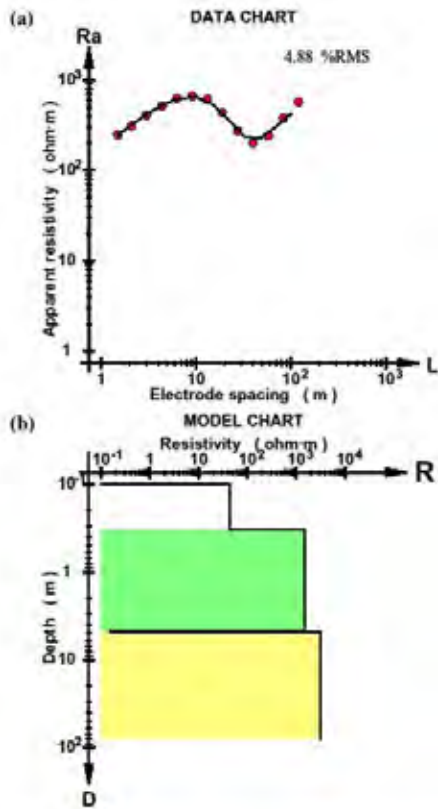


Figure 3. Inverse modelling for sounding <NG-V5.dat> - Schlumberger array at "NG-V5".

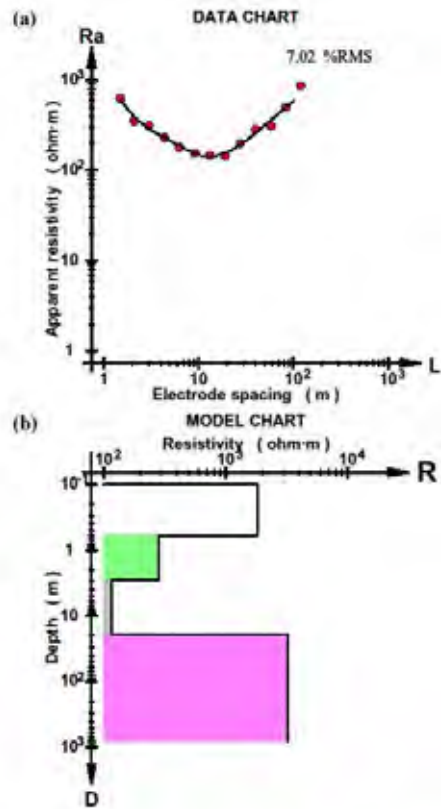


Figure 3. Inverse modelling for sounding <NG-cal.dat> - Schlumberger array at "NG-cal".

Step Drawdown Test Analysis at JTB-6 in Naigobya

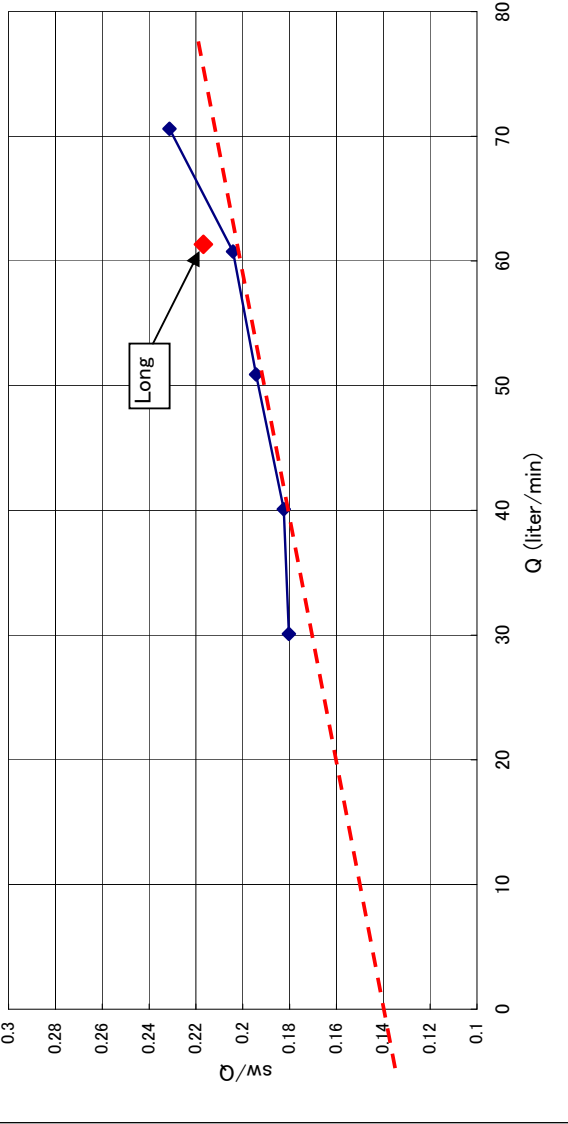
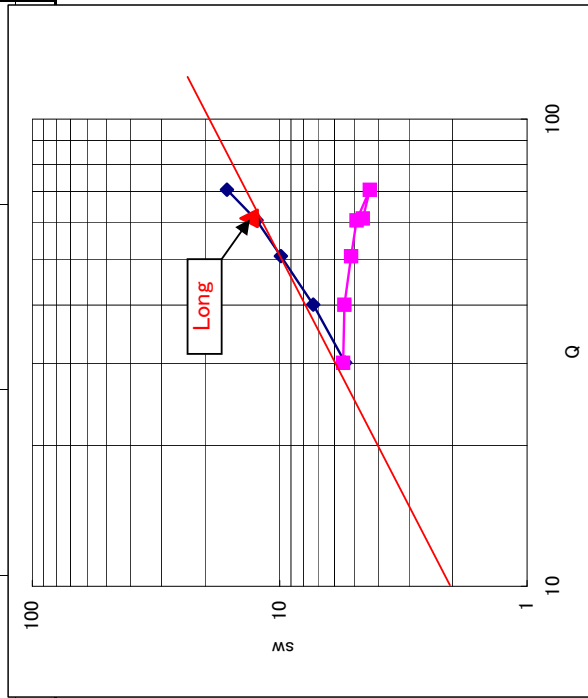
height of pipe = 0.60m Drilled depth: 45m

Table 1

Steps	Pumping Rates (liter/min)	Drawdown (m)	Specific Capacity (Sc) (liter/min/m)
1	30.1	5.43	5.54
2	40.09	7.32	5.47
3	50.9	9.89	5.14
4	60.76	12.41	4.89
5	70.6	16.33	4.32
Long	61.34	13.3	4.61

Table 2

Steps	1	2	3	4	5	Long pumping
Q	30.1	40.09	50.9	60.76	70.60	61.34
sw	5.43	7.32	9.89	12.41	16.33	13.3
Sc	5.50	5.48	5.15	16.33	4.32	4.61
Q	30.1	40.09	50.9	60.76	70.6	61.34
sw/Q	0.1803	0.1825	0.1943	0.2042	0.2313	0.2168



$sw = BQ + CQ^2$ Then, $sw/Q = B + CQ$ $C = 0.00106$
 When, $Q=0$, $B=0.14$ $C = 0.00106$
 Therefore, $sw = 0.14Q + 0.00106Q^2$
 When $40 < Q < 60$ liter/min,
 Drawdown is shown in Table 3
 Long pumping rate: 60 liter/min

Table 3 Estimated drawdown at pumping rates

Q _p liter/min	Estimated drawdown at pumping rates					sw _p
	0.48*Q	0.025*Q+Q	0.4*Q	0.0098*Q+Q	sw _p	
40	5.6	1.7	7.30			
45	6.3	2.1	8.45			
50	7	2.7	9.65			
55	7.7	3.2	10.91			
60	8.4	3.8	12.22			

Over pumping rate is:
 More than 60 liter/min
 Dynamic drawdown is
 $12.22 + 7.4 - 0.60 = 19.02$ at 60 liter/min

The Development Study on Water Resources Development and Management for Lake Kyoga Basin

Form No.: QC-8

Date:

BOREHOLE LOG

Site No. (Well No.): JTB-5	Latitude: 540745E	SWL: 4.13	:	m	pH: :
RGC: Naigobya	Longitude: 90151N	DWL: :	:	m	Temper: : °C
County: Luuka	Drilled Depth: 65.0m	Pumping Rate: Dry	:	l/min	Conduct: : μS/cm
Sub-County: Bikkoma	Completed Depth: 65.0m	Pump Installed Depth: :	:	m	Constru: :

SCALE GL-m	DEPTH GL-m	THICK-NESS (m)	GEOLOGICAL CONDITION	COLOR	DESCRIPTION	SYMBOL	CASING PROGRAM		RESISTIVITY LOG		LOGGING HART
							DEPTH	SCREEN / BLANK	DEPTH	ρ	
	1.0	1.0	Top soil	Black	Clay						
	3.0	2.0	Clay	Brown	Sticky				1.5	170	
					With quartz particles moist				4.6	22	
	9.0	6.0	Clay	Brown							
	13.0	4.0	Micaceous clay	Grey	Wet						
	19.0	6.0	Weathered Granite	Grey	Dry			Blank			
	24.0	5.0	Fractured Granite	Black	Cuttings is dust. Dry					1200	
	28.0	4.0	Hard fractured Granite	Black	Dry						
					Dry						
							30.2				
							33.1	Screen			
							36.0	Blank			
							39.0	Screen		38.0	
										3000	
							50.8				
							56.7	Screen		61.0	
							65.5	Blank		5000	

The Development Study on Water Resources Development and Management for Lake Kyoga Basin

Form No.: QC-8

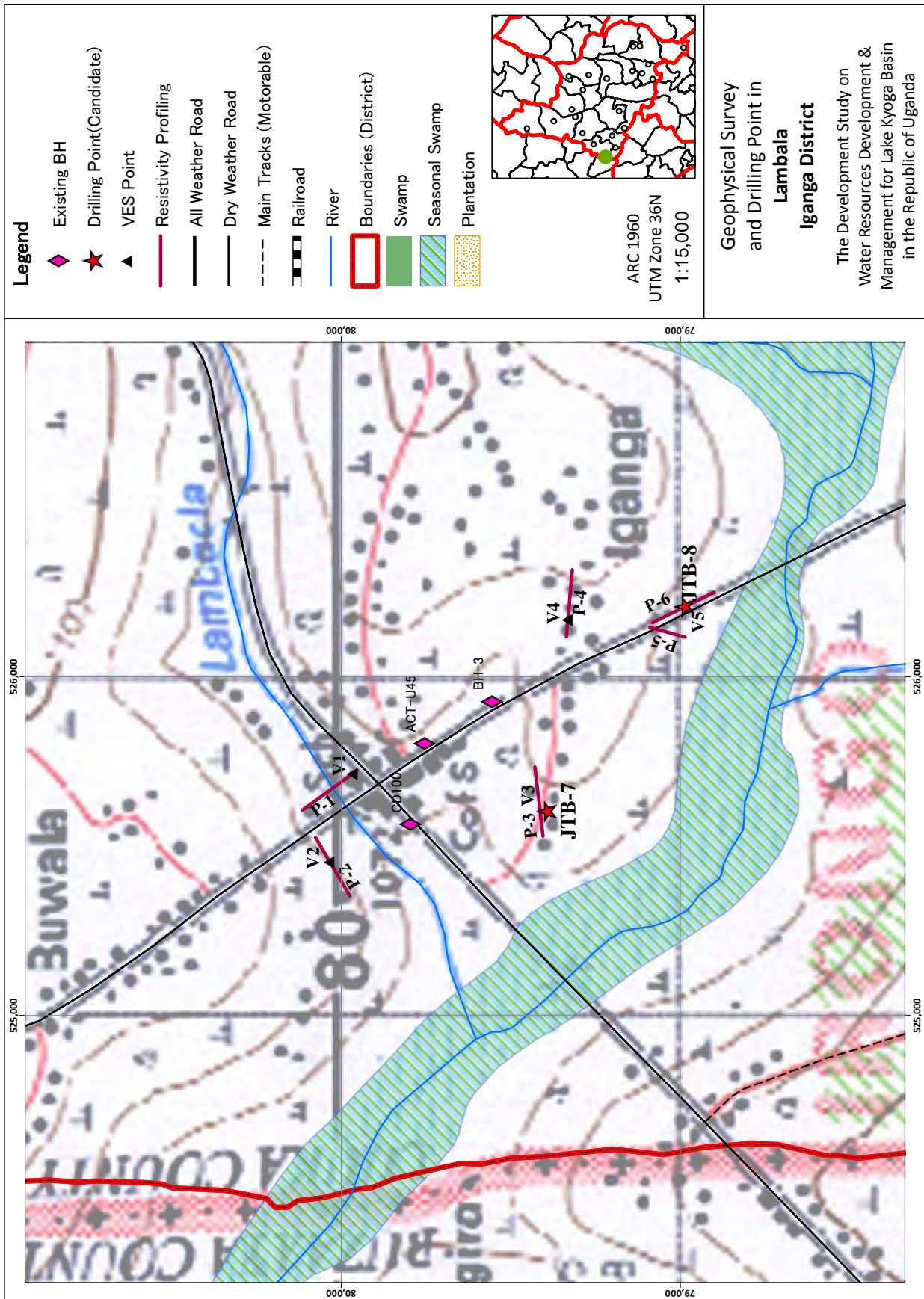
Date: _____

BOREHOLE LOG

Site No. (Well No.): JTB-6	Latitude: 540671E	SWL: 6.80m	pH: 6.32
RGC: Naigobya	Longitude: 90044N	DWL: 20.35m	Temper: 25.10 °C
County: Luuka	Drilled Depth: 45.0m	Pumping Rate: Dry	Conduct: 41.20 μS/cm
Sub-County: Bukkoma	Completed Depth: 45.0m	Pump Installed Depth: m	Constru: _____

SCALE	DEPTH	THICK-NESS	GEOLOGICAL CONDITION	COLOR	DESCRIPTION	SYMBOL	CASING PROGRAM		RESISTIVITY LOG		LOGGING HART
							DEPTH	SCREEN /BLANK	DEPTH	ρ	
10 20 30 40 50	1.0	1.0	Top soil	Dark Brown	Soft				0.7	200	
	3.0	2.0	Lateritic Clay	Red	Moist				2.7	1000	
			Clay	Yellowish brown						100	
	9.0	6.0	Micaceous Clay	Grey	Wet					7.5	
	12.0	3.0	Sandy Clay	Grey	Saturated			Blank			
	15.0	3.0	Weathered granite	Grey						200	
	20.0	5.0			Wet. Water strike at 22 m			Screen		25.0	
			Fractured Granite	Black	Harder zone from 29 to 31 m			Blank			
	40.0	20.0						Screen		2000	
	44.0	4.0	Highly fractured granite	Black				Blank			
45.5	1.5	Hard Granite	Black						45.5		

Lambala RGC (Iganga District) JTB-7, JTB-8



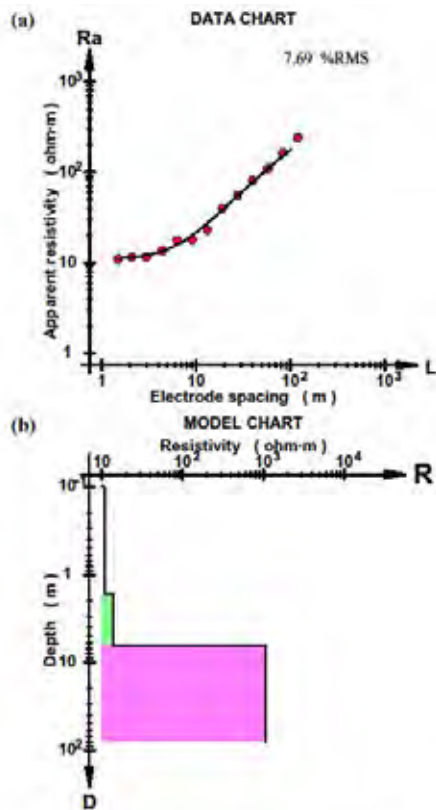
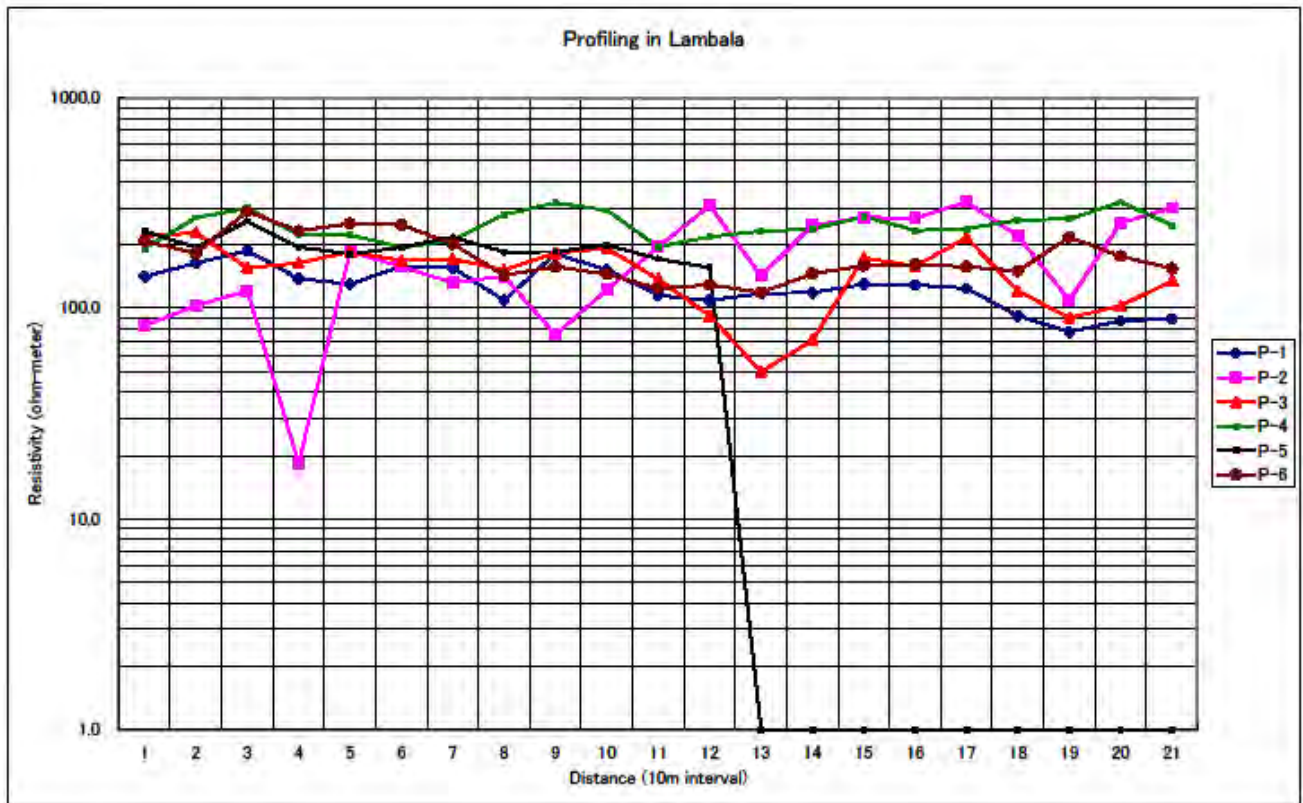


Figure 3. Inverse modelling for sounding <LBL-V1.dat> - Schlumberger array at "LMB-V1".

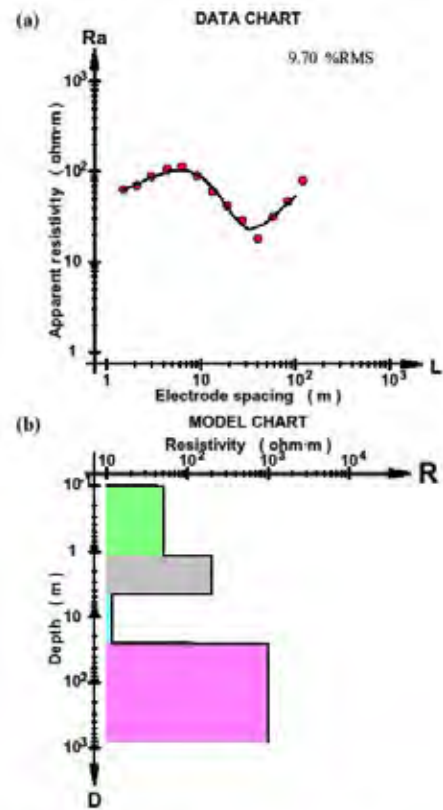


Figure 3. Inverse modelling for sounding <LBL-V2.dat> - Schlumberger array at "LMB-V2".

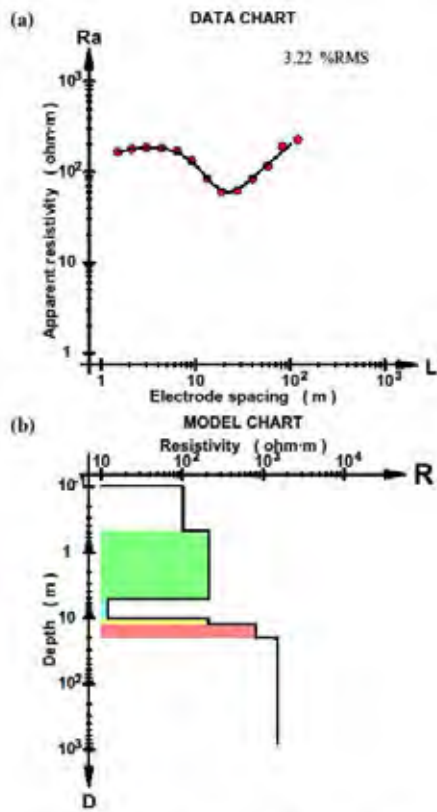


Figure 3. Inverse modelling for sounding <LBL-V3.dat> - Schlumberger array at "LMB-V3".

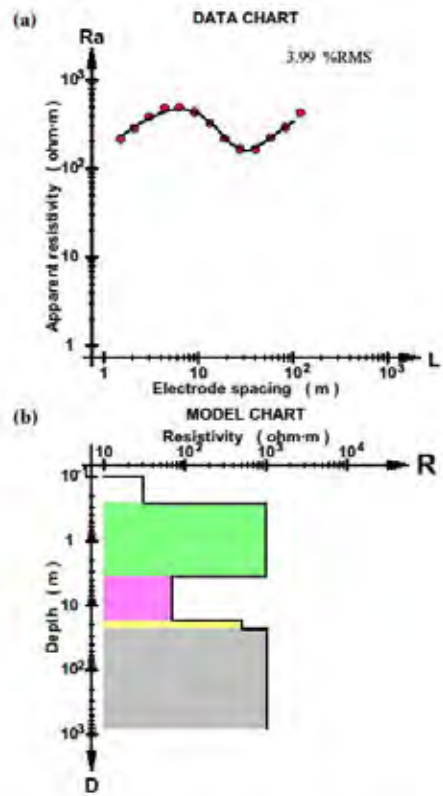


Figure 3. Inverse modelling for sounding <LBL-V4.dat> - Schlumberger array at "LMB-V4".




Figure 3. Inverse modelling for sounding <LBL-V5.dat> - Schlumberger array at "LMB-V5".

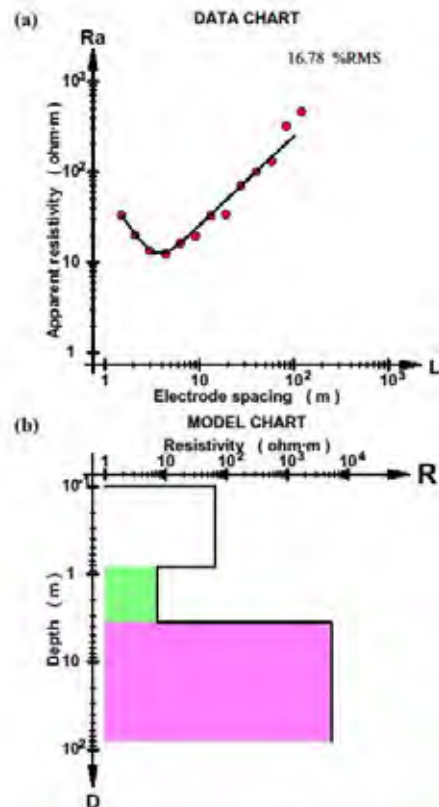


Figure 3. Inverse modelling for sounding <LBL-Vcal.dat> - Schlumberger array at "LMB-Vcal".

Step Drawdown Test Analysis at JTB-8 in Lambala

Static Water Level: 4.13m

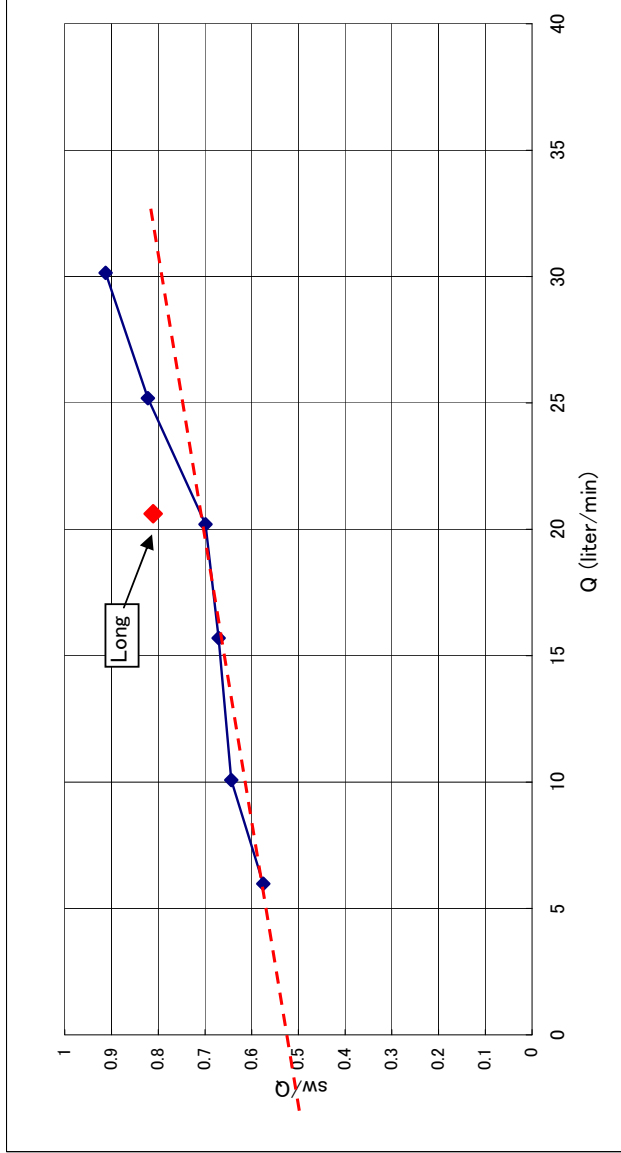
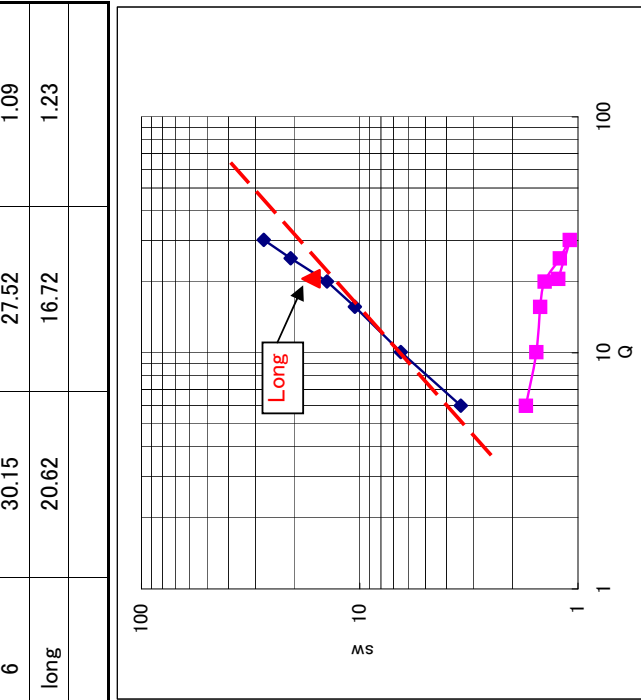
height of pipe = 0.53 Drilled depth: 60m

Table 1

Steps	Pumping Rates (liter/min)	Drawdown (m)	Specific Capacity (Sc) (liter/min/m)
1	5.98	3.44	1.73
2	10.08	6.49	1.55
3	15.7	10.53	1.49
4	20.07	14.12	1.42
5	25.19	20.71	1.21
6	30.15	27.52	1.09
long	20.62	16.72	1.23

Table 2

Steps	1	2	3	4	5	6	Long pumping- 1
Q	5.98	10.08	15.7	20.07	25.19	30.15	20.62
sw	3.44	6.49	10.53	14.12	20.71	27.52	16.72
Sc	1.70	1.55	1.49	1.42	1.22	1.10	1.23
Q	5.98	10.08	15.7	20.2	25.19	30.15	20.62
sw/Q	0.5752	0.6438	0.6707	0.6999	0.8221	0.9127	0.8109



$sw = BQ + CQ^2$ Then, $sw/Q = B + CQ$

When, $Q=0$, $B = 0.53$ $C = 0.0085$

Therefore, $sw = 0.53Q + 0.085Q^2$

Long pumping rate: 20 liter/min

Table 3 Estimated drawdown at pumping rates

Q_n liter/min	$0.53*Q$	$0.0085*Q*Q$	sw_n	Q_n liter/min	$0.4*Q$	$0.0098*Q*Q$	sw_n
5	2.65	0.2	2.86				
10	5.3	0.9	6.15				
15	7.95	1.9	9.86				
20	10.6	3.4	14.00				
20.62	10.9286	3.6	14.54				

Over pumping rate is

More than 20 liter/min

Dynamic water level at 20 liter/min of pumping rate is estimated as below.

Dynamic
wl = $14 + 4.13 - 0.53 = 17.60$ m

The Development Study on Water Resources Development and Management for Lake Kyoga Basin

Form No.: QC-8

Date: _____

BOREHOLE LOG

Site No. (Well No.): JTB-7	Latitude 525603E	SWL GL : 7.13 m	pH : 6.79
RGC Lambala	Longitude 79395N	DWL GL : 20.55 m	Temperz : 29.10 °C
County: Luuka	Drilled Depth 65.00	Pumping Rate : 5 l/min	Conduct : 5.58 μ S/cm
Sub-County: Ilongo	Completed Depth 65.00	Pump Installed Depth : m	Constructed by

SCALE GL-m	DEPTH GL-m	THICK-NESS (m)	GEOLOGICAL CONDITION	COLOR	DESCRIPTION	SYMBOL	CASING PROGRAM		RESISTIVITY LOG		LOGGING HART
							DEPTH	SCREEN /BLANK	DEPTH	ρ	
	1.0	1.0	Top soil	Black					0.3	102	
	3.0	2.0	Clay	Brown	Wet					60	
				Reddish Brown	Moist Lateralization				5.0		
10	9.0	6.0	Clay	Yellowish brown	Very Weathered rock, Residual soil						
	17.0	8.0						Blank			
20	22.0	5.0	Weathered granite	Dark grey						800	
	30.0	8.0		Black	Water strike at 26m						
30			Fractured granite	Black	Water strike at 32 and 36 m.						
	40.0	10.0						Screen			
40			Highly Fractured granite	Black	Water strike at 41m and 45m rock is harder from 45m included quartz at 49 m						
50	50.0	10.0									
60			Granite	Black	Water strike at 54 m						
	64.0	14.0						Blank			
	65.0		White, pink						60.6		
									63.0		
									Blank		

The Development Study on Water Resources Development and Management for Lake Kyoga Basin

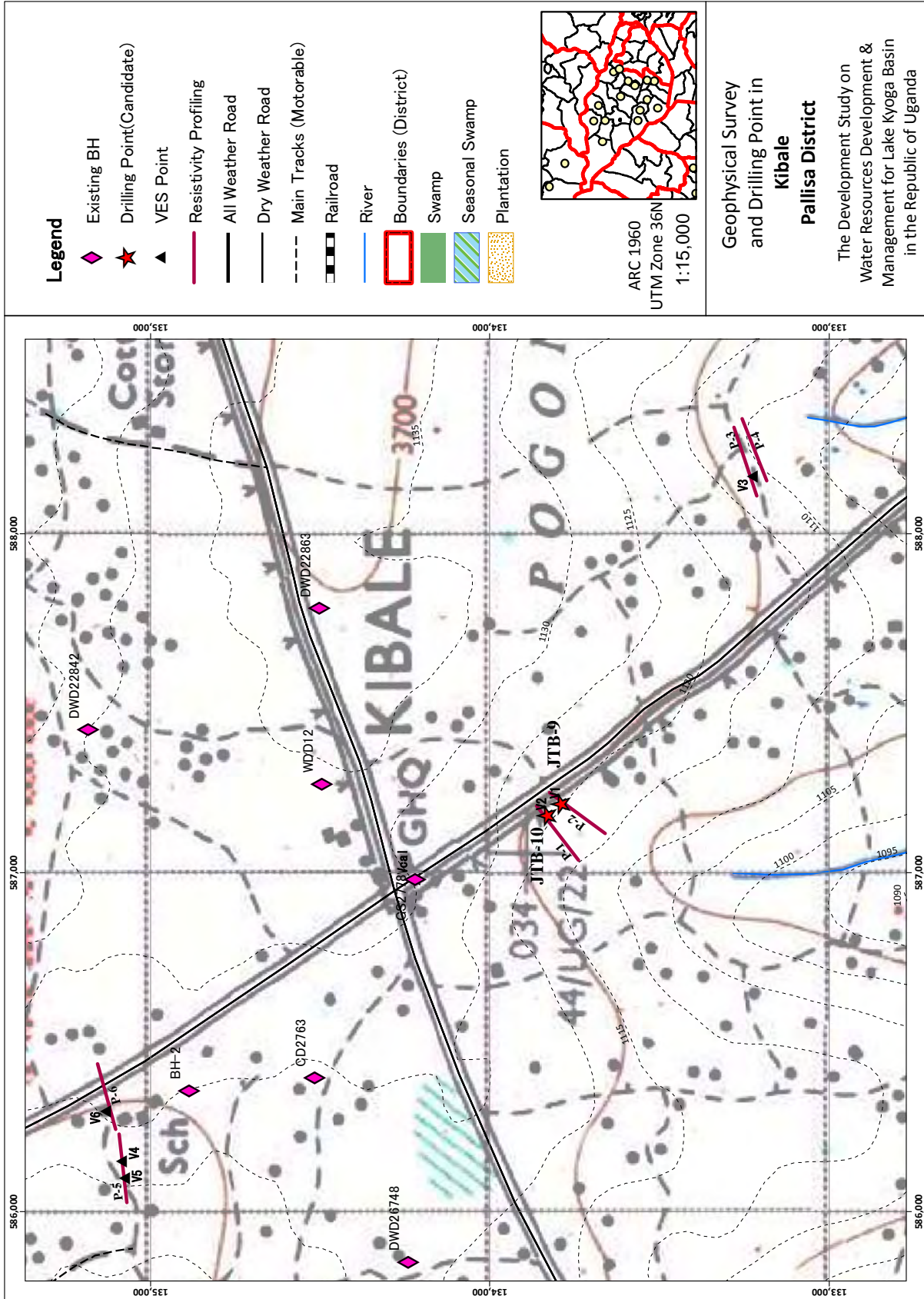
Form No.: QC-8

Date:

BOREHOLE LOG

Site No. (Well No.): JTB-8		Latitude: 926209E		SWL: :3.60 m		pH: :6.75					
RGC: Lambela		Longitude: 78988N		DWL: :20.85 m		Temperz: :26.5 °C					
County: Luuka		Drilled Depth: : 60.0m		Pumping Rate: :20.6 l/min		Conduct: :27.4 μ S/cm					
Sub-County: Ilongo		Completed Depth: : 60.0m		Pump Installed Depth: : m		Constru: :					
SCALE GL-m	DEPTH GL-m	THICK- NESS (m)	GEOLOGICAL CONDITION	COLOR	DESCRIPTION	SYMBOL	CASING PROGRAM		RESISTIVITY LOG		LOGGING HART
							DEPTH	SCREEN/ BLANK	DEPTH	ρ	
	1.0	1.0	Top soil	Black					0.2	32	
	3.0	2.0	Laterite	Reddish brown				1.2	336		
			Sandy clay	Grey	Micaceous					71	
10	10.0	7.0								15.0	
			Micaceous clay	Grayish yellow	Wet			Blank			
20	21.0	11.0								130	
	25.0	4.0	Sandy clay	Brown							
					Water strike at 30-31.36.40m					31.0	
30			Weathered granite	Grey						33.5	
	40.0	15.0	Fractured Granite	Pink	Hard pinkish			Screen			
	43.0	15.0			Hard.						
40					Water strike at 44, 48, 53 m					1091	
			Granite	Blackly Grey							
								Blank		48.2	
50										51.2	
								Screen		57.1	
	60.0	17.0								60.0	
60											
70											
80											
90											
100											

Kibale RGC (Pallisa District) JTB-9, JTB-10



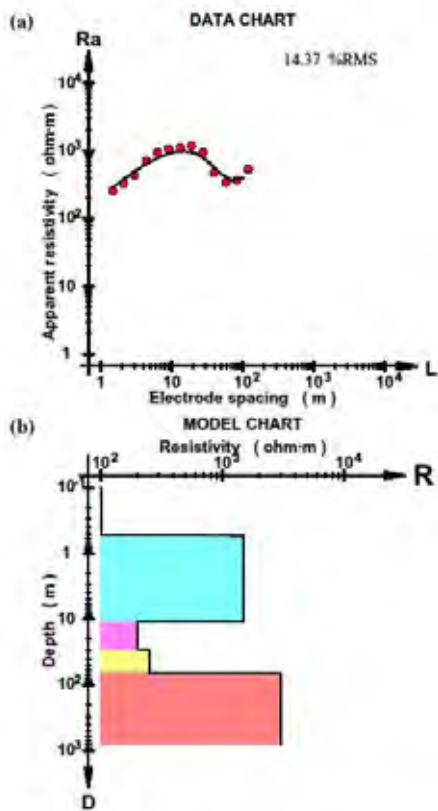
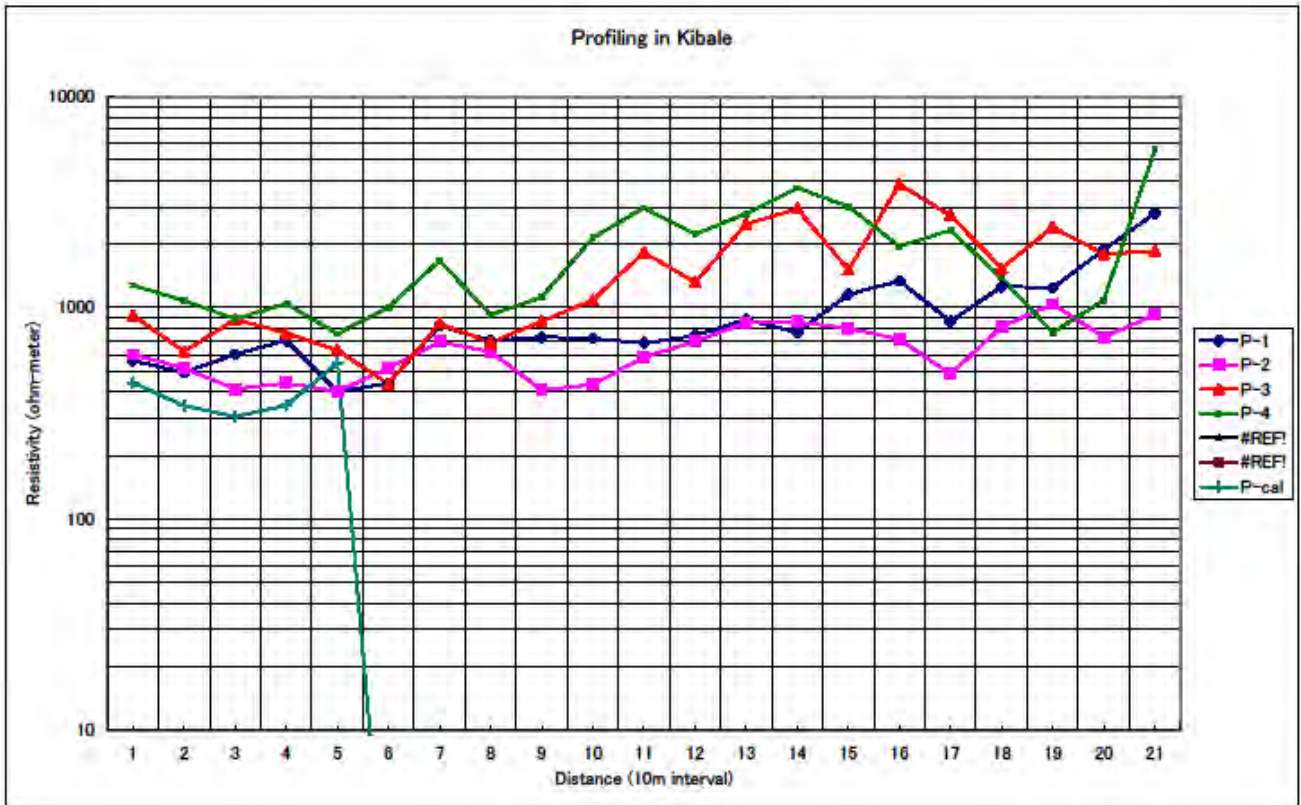


Figure 3. Inverse modelling for sounding <Kibale-V1.dat> - Schlumberger array at "Kibale-V1".




Figure 3. Inverse modelling for sounding <Kibale-V2.dat> - Schlumberger array at "Kibale-V2".

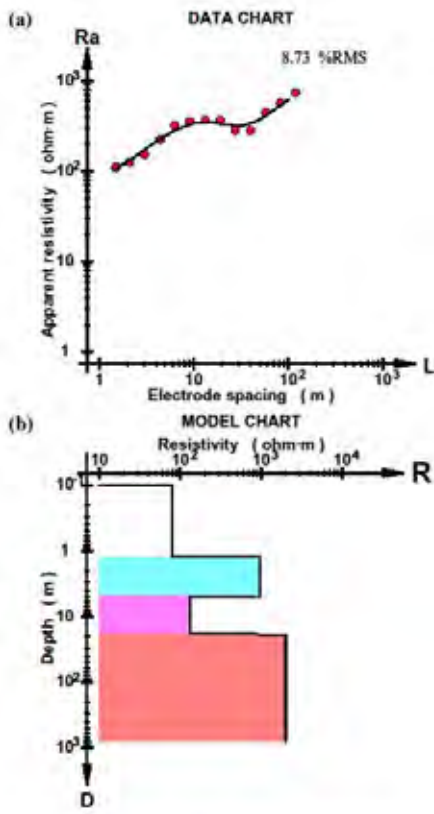


Figure 3. Inverse modelling for sounding <Kibale-V5.dat> - Schlumberger array at "Kibale-V5".

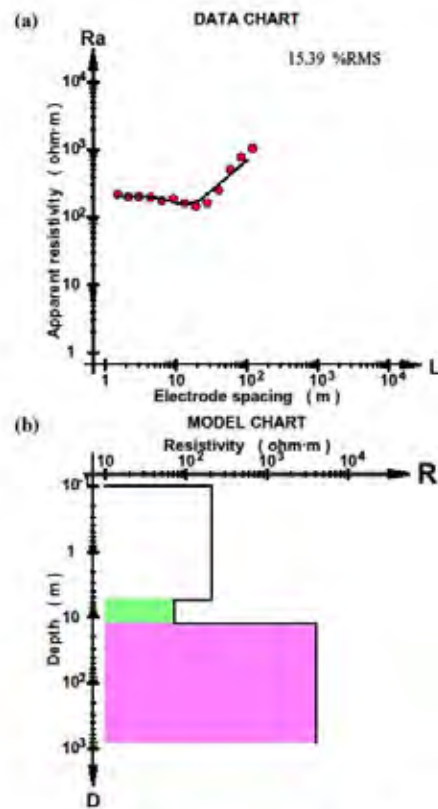


Figure 3. Inverse modelling for sounding <Kibale-V3.dat> - Schlumberger array at "Kibale-V3".

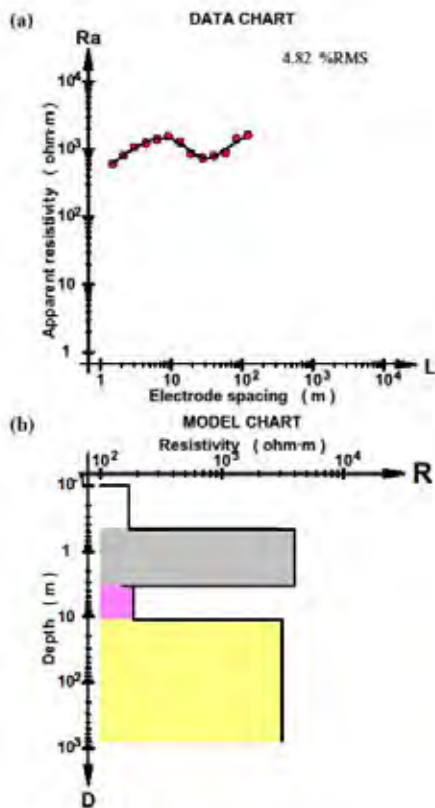


Figure 3. Inverse modelling for sounding <Kibale-V4.dat> - Schlumberger array at "Kibale-V4".

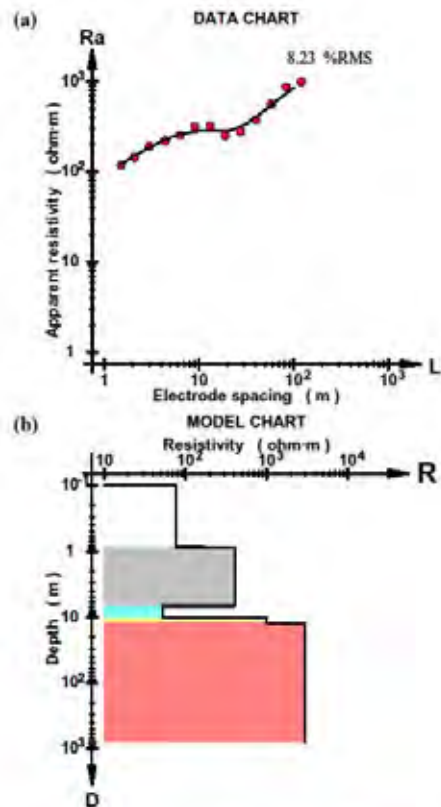


Figure 3. Inverse modelling for sounding <Kibale-V6.dat> - Schlumberger array at "Kibale-V5".

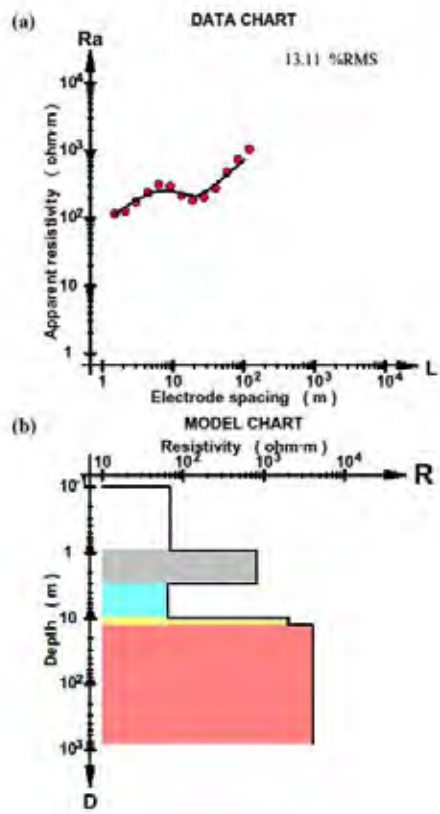


Figure 3. Inverse modelling for sounding <Kibale-Vcal.dat> - Schlumberger array at "Kibale-Vcal".

The Development Study on Water Resources Development and Management for Lake Kyoga Basin

Form No.: QC-8

Date: _____

BOREHOLE LOG

Site No. (Well No.):	JTB-9	Latitude	587203E	SWL	:7.00	m	pH	:6.77
RGC	Kibale	Longitude	133792N	DWL	:36.00	m	Tempera	:27.8 °C
County:	Butebo	Drilled Depth	: 80.0m	Pumping Rate	:7.20	l/min	Conducti	:31.6 μ S/cm
Sub-County:	Kibale	Completed Depth	: 80.0m	Pump Installed Depth	:	m	Construc	:

SCALE GL-m	DEPTH GL-m	THICK- NESS (m)	GEOLOGICAL CONDITION	COLOR	DESCRIPTION	SYMBOL	CASING PROGRAM		RESISTIVITY LOG		LOGGING HART
							DEPTH	SCREEN/ BLANK	DEPTH	ρ	
	1.0	1.0	Top soil	Brown					0.4	100	
	3.0	2.0	Laterite	Red	Clayey						
			Clay	Yellowish brown					1500		
10	10.0	7.0			Moist. Water strike at 9m						
	13.0	3.0	Boulder	Pink					11.0		
					Moist between 13 and 20 m						
20			Weathered Granite	Pink			Blank		200		
					Fractured zone after 25 m Water strike at 25 m						
30	28.0	15.0			Fractured				30.0		
40					Water strike at 41 m		Screen				
			Fresh granite	Pinkish with black							
50											
60							Blank				
	66.0	38.0			Hard from 66 m				68.0		
70			Hard granite	Light pink							
							Screen		3000		
80	80.0						Blank				

The Development Study on Water Resources Development and Management for Lake Kyoga Basin

Form No.: QC-8

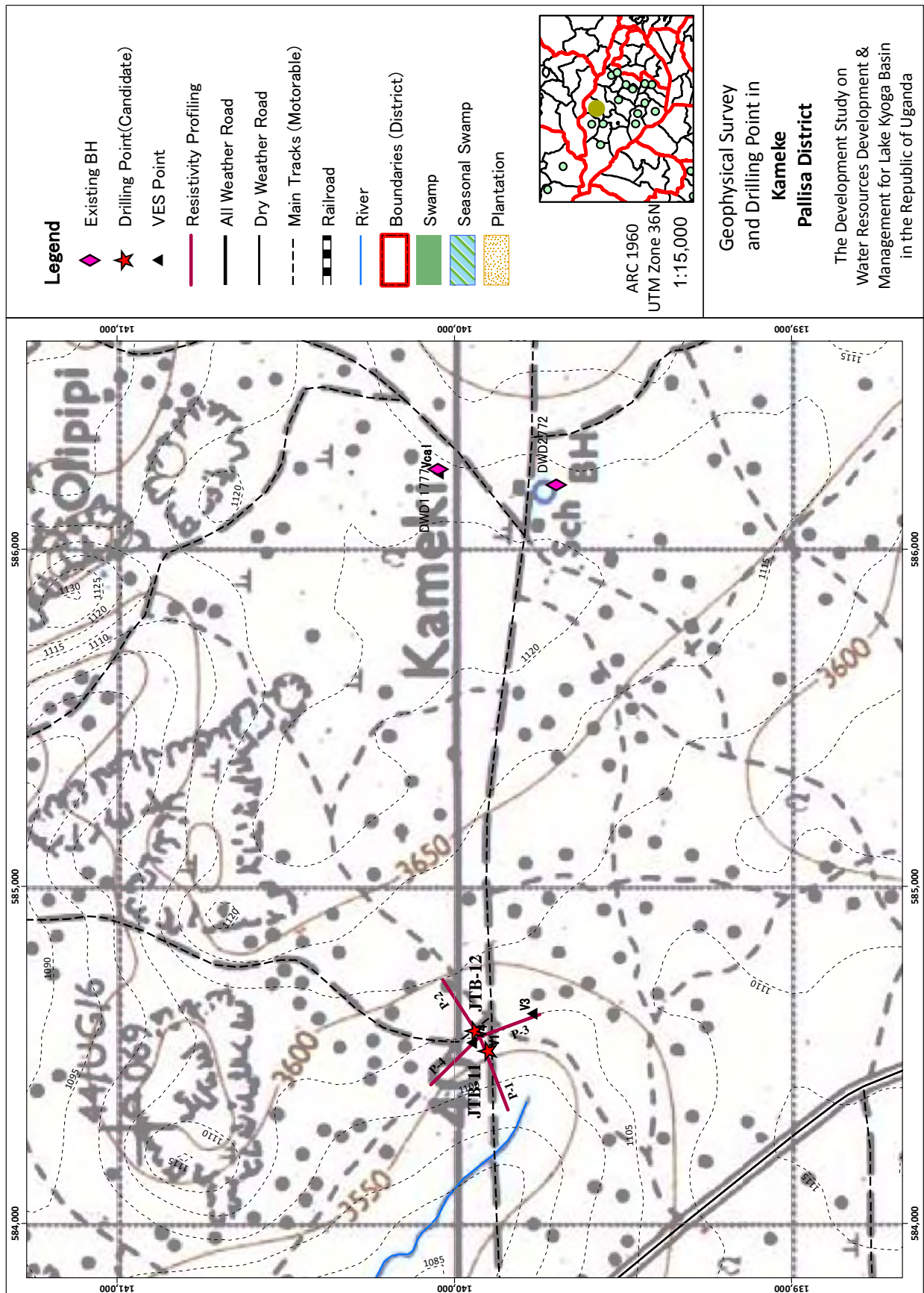
Date:

BOREHOLE LOG

Site No. (Well No.): JTB-10	Latitude: 586100E	SWL: : m	pH: :
RGC: Kibale	Longitude: 135077N	DWL: : m	Temper: : °C
County: Butebu	Drilled Depth: 60.0m	Pumping Rate: Dry hole : l/min	Conduc: : μ S/cm
Sub-County: Kibale	Completed Depth: 60.0m	Pump Installed Depth: : m	Constru: :

SCALE GL-m	DEPTH GL-m	THICK- NESS (m)	GEOLOGICAL CONDITION	COLOR	DESCRIPTION	SYMBOL	CASING PROGRAM		RESISTIVITY LOG		LOGGING HART
							DEPTH	SCREEN/B LANK	DEPTH	ρ	
	1.0	1.0	Top soil	Black					1.1	76	
	6.0	5.0	Laterite	Brown	Clayey					950	
	7.0	1.0	Clay	Brown	Moist					4.7	
	11.0	4.0	Sandy Clay	Grey	Dry						
10										144	
	18.0	7.0	Highly fractured granite	Black and pink	Dry		Blank			18.7	
					Fractured and dry					23.4	
20											
					Harder from 30 m					28.6	
30							Screen			31.5	
					Granite	Black and pink				Blank	
										37.4	
40							Screen			40.4	
										2000	
50	50.0	32.0			Dry						
					Very hard Granite	Pink and black				Blank	
60	60.0									60.0	
70											
80											
90											
100											

Kameke RGC (Pallisa District) JTB-11, JTB-12



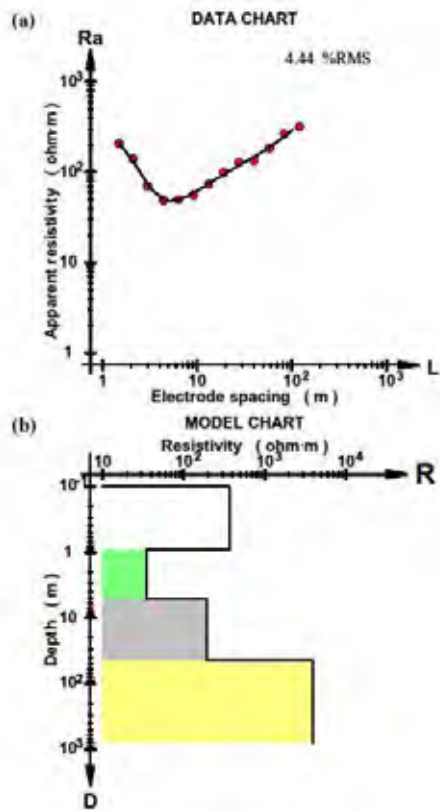
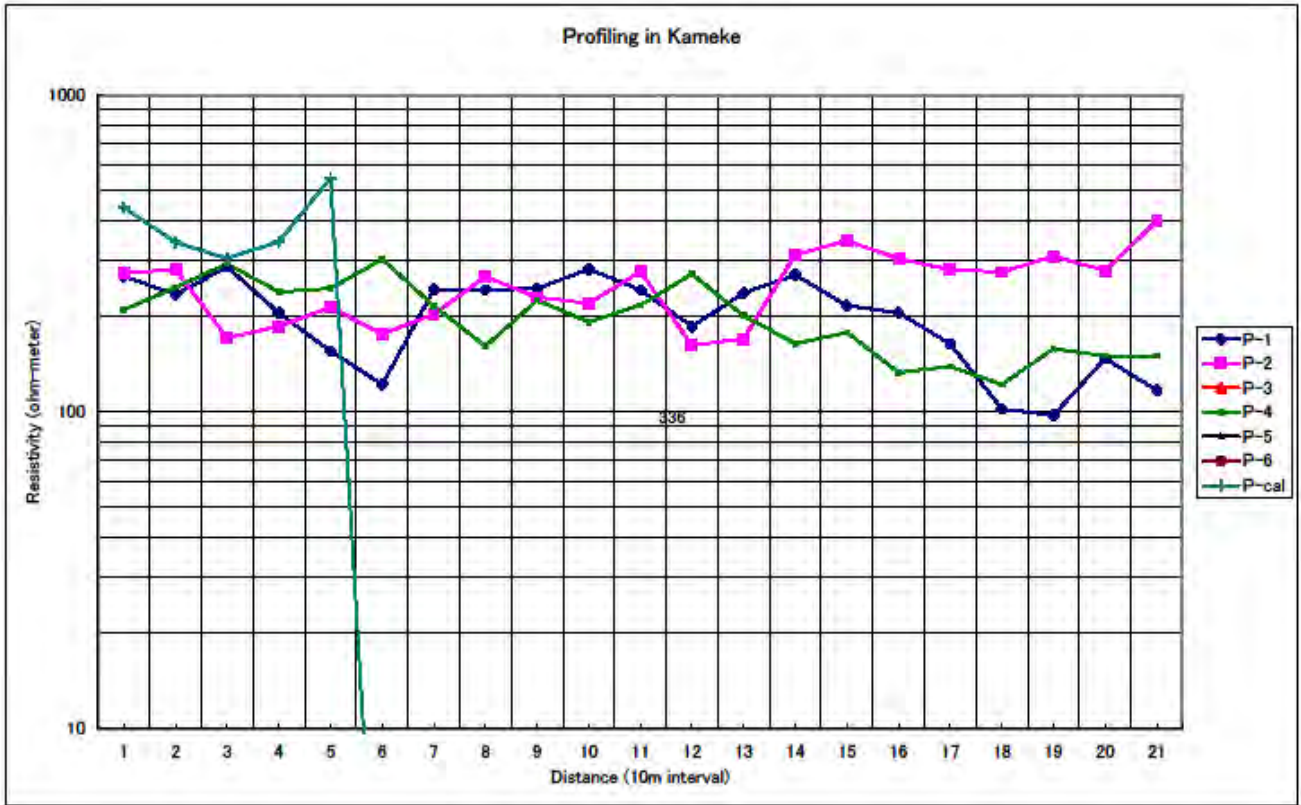


Figure 3. Inverse modelling for sounding <Kameke-V1.dat> - Schlumberger array at "Kameke-V1".




Figure 3. Inverse modelling for sounding <Kameke-V2.dat> - Schlumberger array at "Kameke-V2".

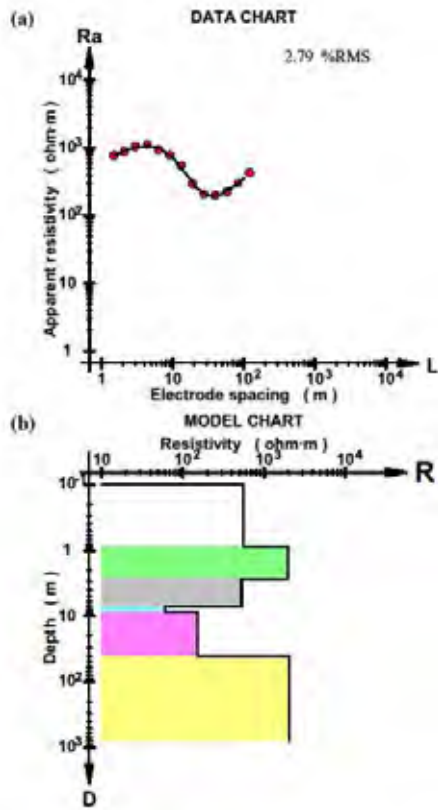


Figure 3. Inverse modelling for sounding <Kameke-V3.dat> - Schlumberger array at "Kameke-V3".

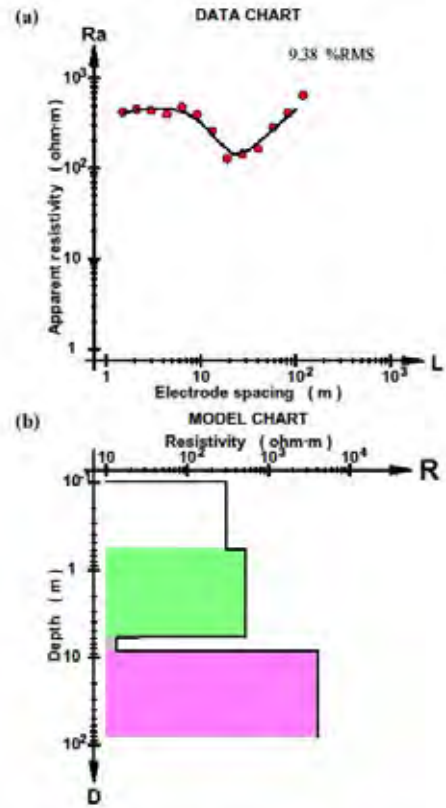


Figure 3. Inverse modelling for sounding <Kameke-V4.dat> - Schlumberger array at "Kameke-V3".

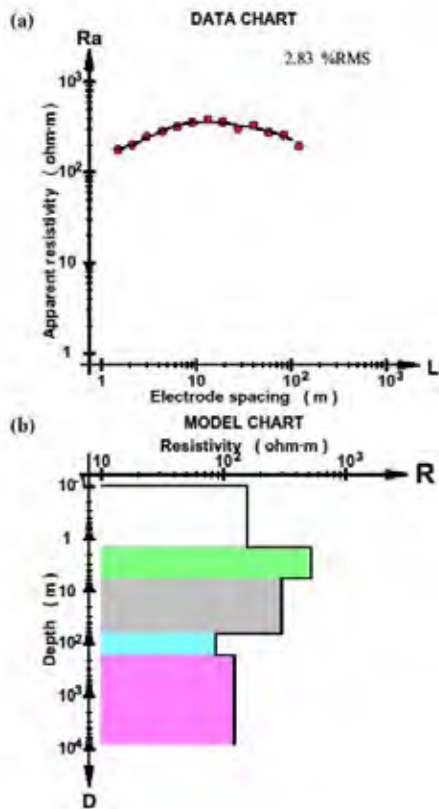


Figure 3. Inverse modelling for sounding <Kidetok-V5.dat> - Schlumberger array at "Kidetok-V5".

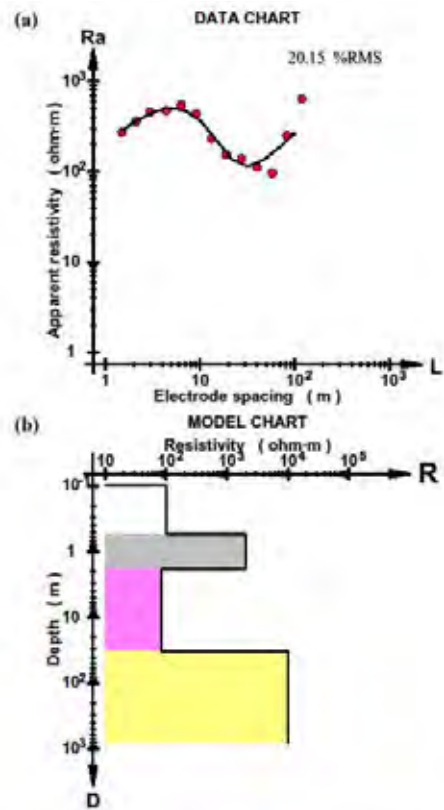


Figure 3. Inverse modelling for sounding <Kidetok-Vcal.dat> - Schlumberger array at "Kidetok-Vcal".

Step Drawdown Test Analysis at JTB-11 in Kameke

Static Water Level: 13.9m

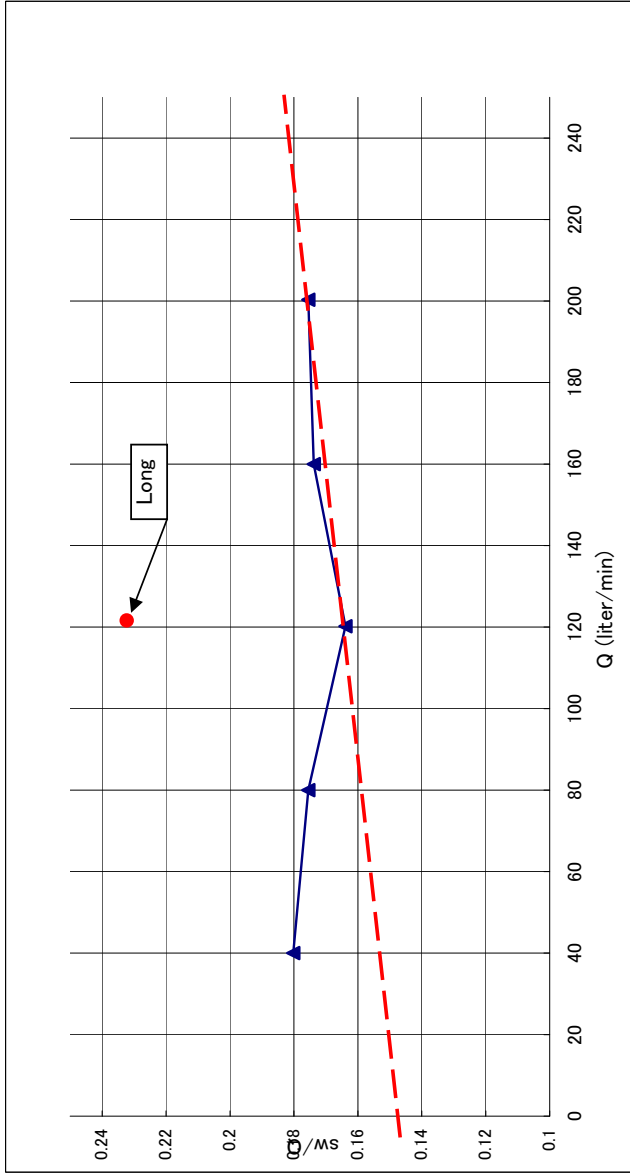
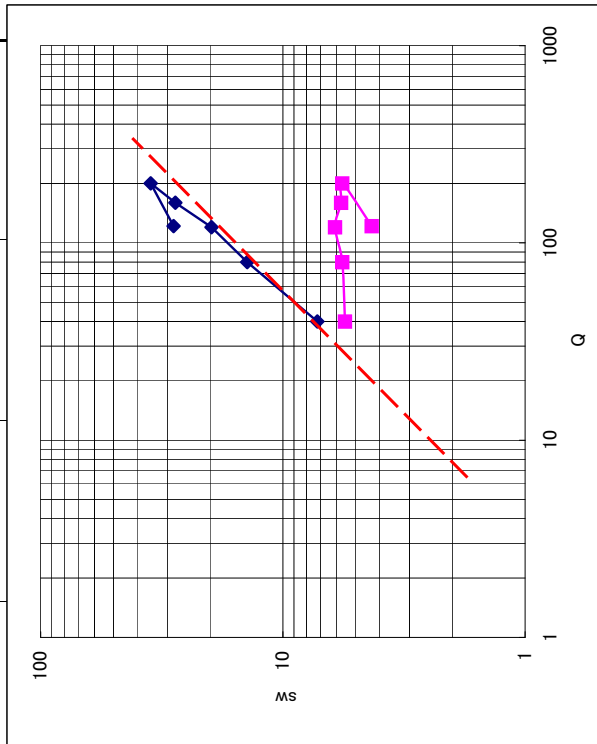
height of pipe = 0.40m Drilled depth: 70m

Table 1

Steps	Pumping Rates (liter/min)	Drawdown (sw) (m)	Specific Capacity (Sc) (liter./min./m)
1	40	7.21	5.54
2	80	14.04	5.69
3	120.19	19.71	6.09
4	160	27.82	5.75
5	200.33	35.16	5.69
Long	121.67	28.27	4.3

Table 2

Steps	1	2	3	4	5	Long pumping
Q	40	80	120.19	160	200.33	121.67
sw	7.21	14.04	19.71	27.82	35.16	28.27
Sc	5.54	5.69	6.09	5.75	5.69	4.30
Q	40	80	120.19	160	200.33	121.67
sw/Q	0.1802	0.1755	0.1639	0.1738	0.1755	0.2323



sw=BQ+CQ² Then, sw/Q=B+CQ
 When, Q=0, B= 0.146 C = 0.00015
 Therefore, sw= 0.146*Q+ 0.00015*Q*Q

Long pumping rate: 120 liter/min
 Interference to JTB-12 = 2.36 m

Table 3 Estimated drawdown at pumping rates

Q _n liter/min	0.146*Q	0.00015*Q*Q	sw _n	Q _n liter/min	0.4*Q	0.0098*Q*Q	sw _n
50	7.3	0.38	7.68				
100	14.6	1.50	16.10				
120	17.52	2.16	19.68				
175	25.55	4.59	30.14				
200	29.2	6.00	35.20				

Over pumping rate will be more than 120 liter/min
 Dynamic water level at 120 liter/min is
 19.68 + 3.85 - 0.40 = 23.13 m

Step Drawdown Test Analysis at JTB-12 in Kameke

Static Water Level: 3.79m

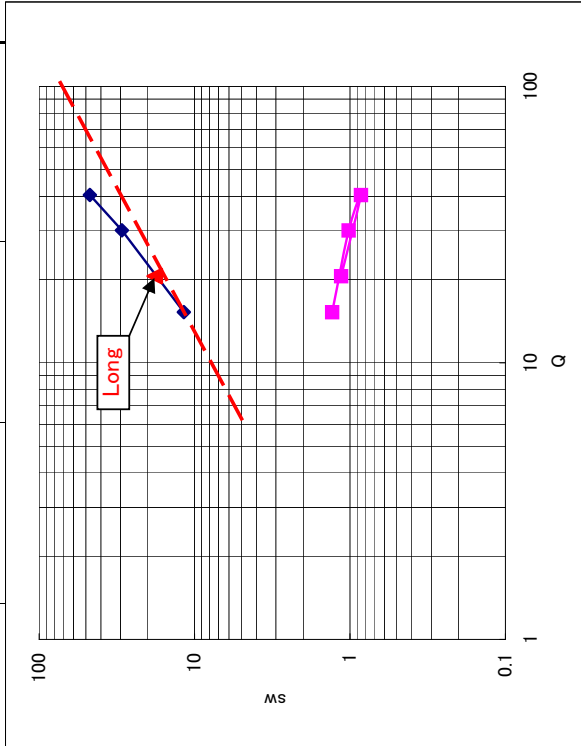
height of pipe = 0.57m Drilled depth: 70 m

Table 1

Steps	Pumping Rates (liter/min)	Drawdown (sw) (m)	Specific Capacity (Sc) (liter./min./m)
1	15.27	11.71	1.30
2	30.18	29.35	1.02
3	40.5	47.14	0.85
Long	20.61	18.04	1.14

Table 2

Steps	1	2	3	Long pumping
Q	15.27	30.18	40.5	20.61
sw	11.71	29.35	47.14	18.04
Sc	1.30	1.02	0.85	1.14
Q	15.27	30.18	40.5	20.61
sw/Q	0.767	0.972	1.164	0.875



$sw = BQ + CQ^2$ Then, $sw/Q = B + CQ$

When, $Q=0$, $B = 0.595$ $C = 0.01250$

Therefore, $sw = 0.595Q + 0.378Q^2$

Long pumping rate: 20 liter/min

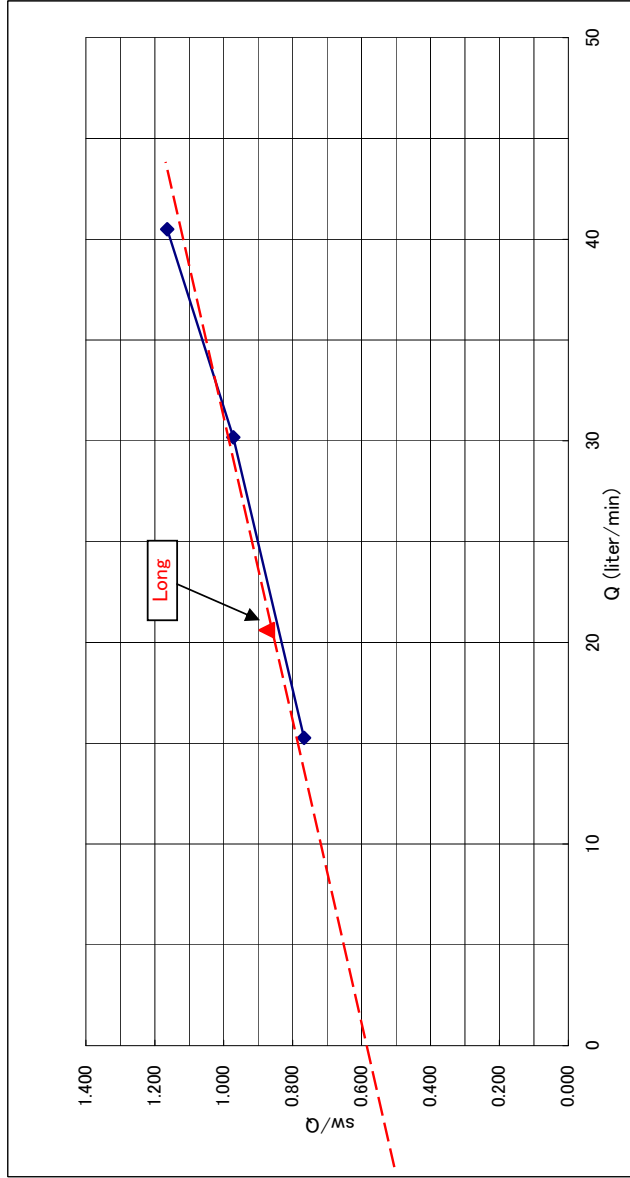


Table 3 Estimated drawdown at pumping rates

Q _n liter/min	0.595*Q	0.0125*Q*Q	sw _n	Q _n liter/min	0.4*Q	0.0098*Q*Q	sw _n
10	5.95	1.25	7.20				
20	11.9	5.00	16.90				
25	14.875	7.81	22.69				
30	17.85	11.25	29.10				

Over pumping rate is: more than 20 liter/min

Dynamic water level (DWL) at 20 liter/min of pumping rate is estimated as below.

$DWL = 16.9 + 3.79 - 0.57 = 20.12$ m

The Development Study on Water Resources Development and Management for Lake Kyoga Basin

Form No.: QC-8

Date: _____

BOREHOLE LOG

Site No. (Well No.):	JTB-11	Latitude: 584571E	0° 0'	SWL:	3.45	m	pH:	6.88
RGC:	Kameke	Longitude: 139941N	0° 0'	DWL:	32.12	m	Tempera:	26.3 °C
County:	Pallisa	Drilled:	70.0m	Pumping Rate:	121.67	l/min	Conducti:	37.0 μS/cm
Sub-County:	Kameke	Compl:	70.0m	Pump Installed Depth:		m	Construc:	

SCALE GL-m	DEPTH GL-m	THICK- NESS (m)	GEOLOGICAL CONDITION	COLOR	DESCRIPTION	SYMBOL	CASING PROGRAM		RESISTIVITY LOG		LOGGING HART							
							DEPTH	SCREEN/ BLANK	DEPTH	ρ								
	1.0	1.0	Top soil	Black	Clay				0.7	209								
	3.0	2.0	Laterite	Reddish brown	Hard					920								
	5.0	2.0	Clay	Yellowish brown	Moist				4.6									
10			Sandy clay	Yellowish brown	Moist													
				Grey						47								
	17.0	8.0	Weathered Granite	Grey	Moist		Blank			13.4								
20																		
	33.0	20.0	Hard granite	Grey			Screen			302								
40	40.0	7.0	Granite Fractured	Light grey	Water strike at 47.0 m 53 to 54 m black Water strike at 56m		Blank			54.7								
	62.0	7.0	Very hard Granite	Grey	Water strike at 63 m		Screen			2000								
70	70.0	8.0					Blank											

The Development Study on Water Resources Development and Management for Lake Kyoga Basin

Form No.: QC-8

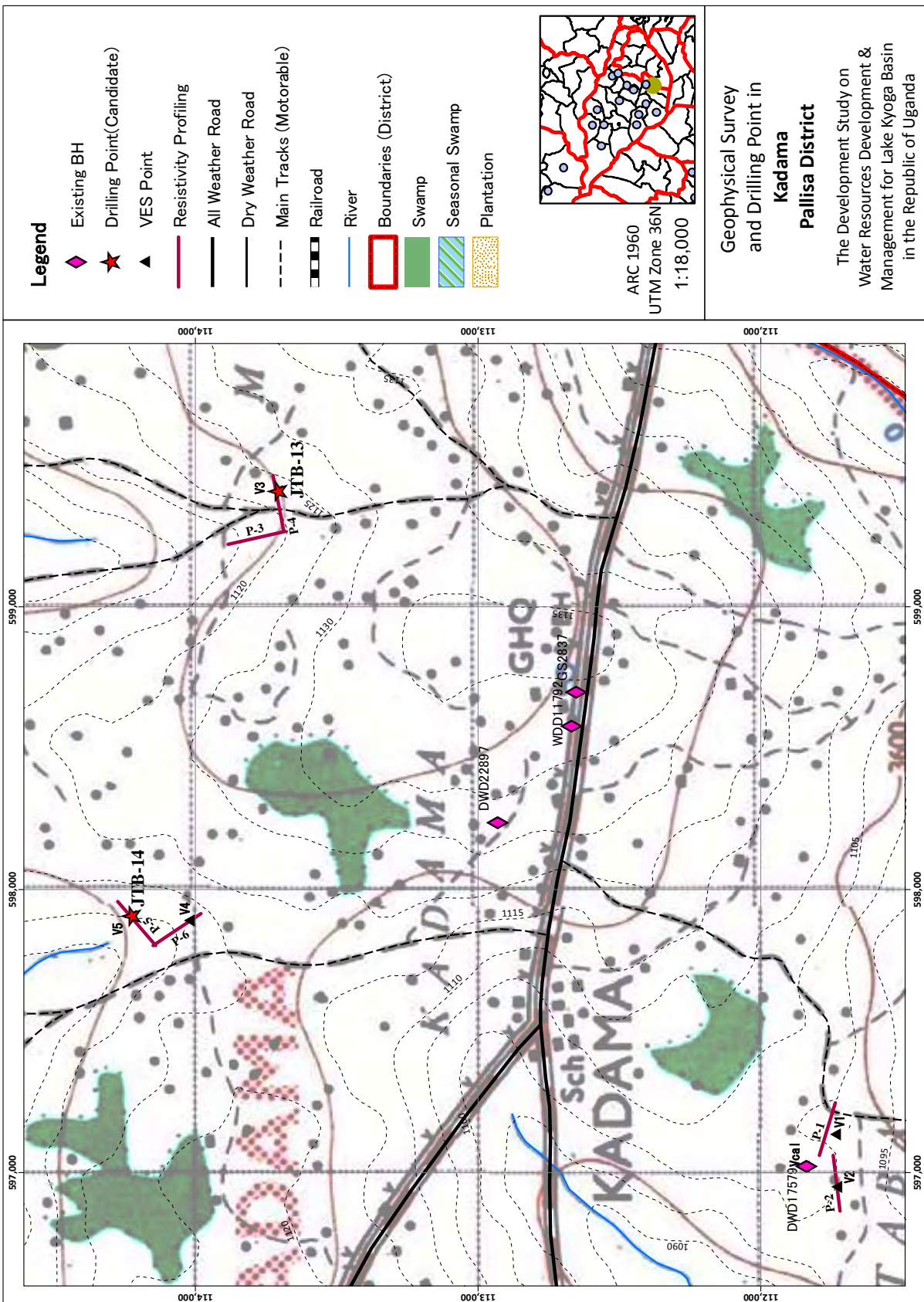
Date:

BOREHOLE LOG

Site No. (Well No.): JTB-12	Latitude: 584623E	SWL GL-: -3.36 m	pH: 6.83
RGC: Kameke	Longitude: 139770N	DWL GL-: -21.83 m	Temper: 29.0 °C
County: Pallisa	Drilled Depth: 70.0m	Pumping Rate: 20.61 l/min	Conduct: 36.3 μ S/cm
Sub-County: Kameke	Completed Depth: 70.0m	Pump Installed Depth: m	Constru: :

SCALE	DEPTH	THICKNESS	GEOLOGICAL CONDITION	COLOR	DESCRIPTION	SYMBOL	CASING PROGRAM		RESISTIVITY LOG		LOGGING HART
							DEPTH	SCREEN / BLANK	DEPTH	ρ	
	1.0	1.0	Top soil	Blackly red				0.8	565		
	3.0	2.0	Laterite	Reddish brown	Clayey Sticky			2.8	1975		
			Clay	Brown	Moist				437		
10	10.0	7.0			Moist			7.4			
			Sandy Clay	Brown	Become harder from 19 m		Blank		144		
20									402		
	30.0		Weathered granite (Boulder)	Grey	Moist						
	37.0	7.0	Weathered granite	Grey	Wet						
40					Water strike at 44m						
	45.0	8.0	Granite fractured	Black			Screen		2020		
50							Blank				
	52.0	7.0	Hard granite	Black	Fractured		Screen				
60							Blank				
					Water strike at 65 m						
					Water strike at 67 m		Screen				
70	70.0	18.0					Blank				

Kadama RGC (Pallisa District) JTB-13, JTB-14



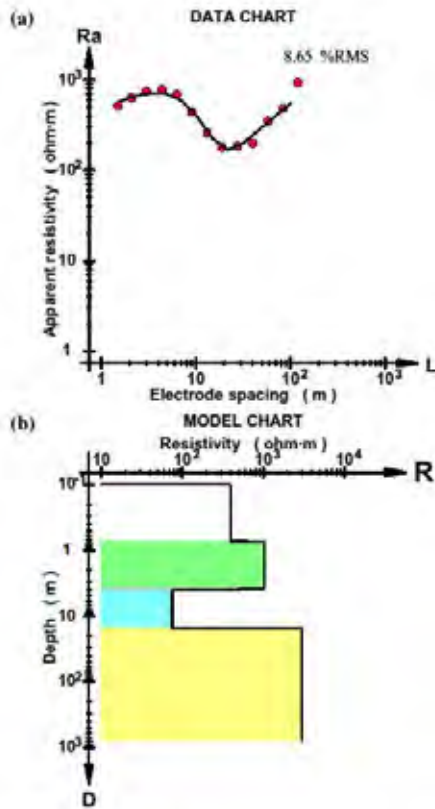
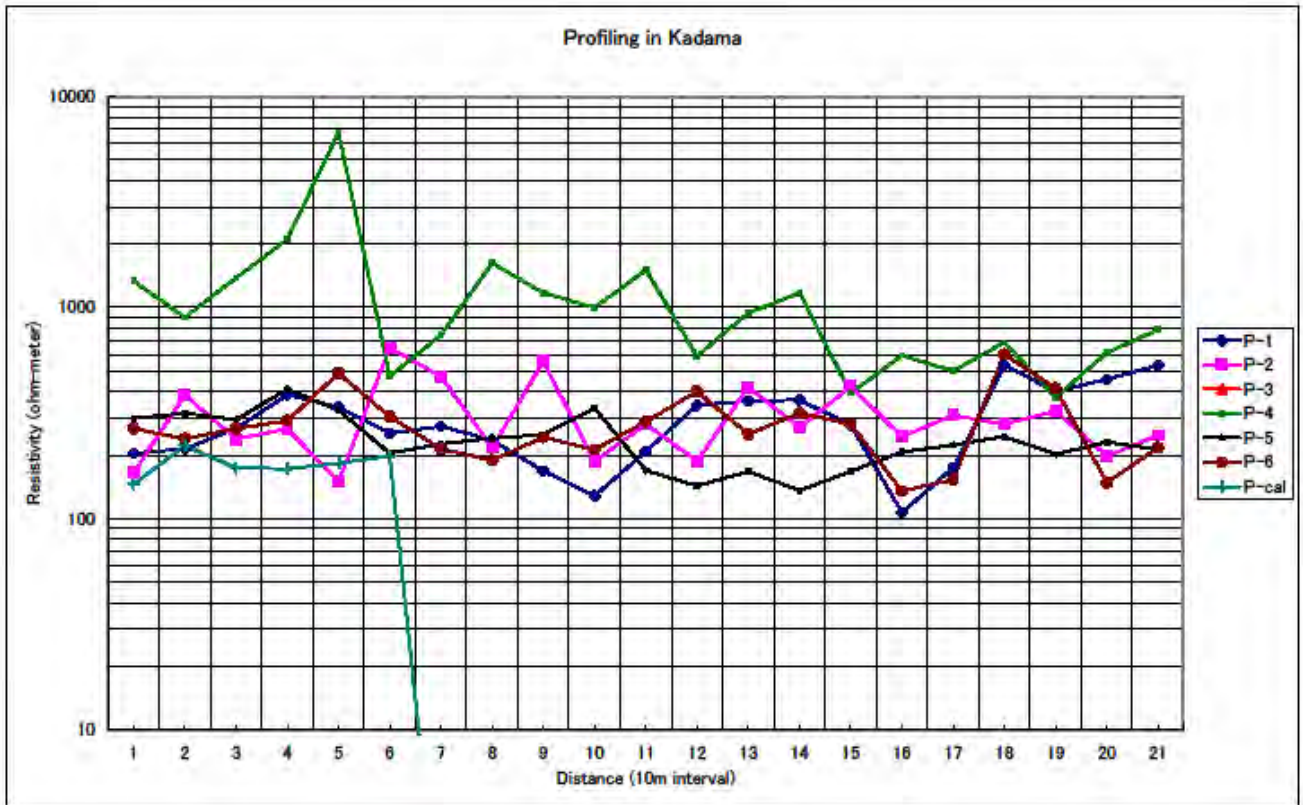


Figure 3. Inverse modelling for sounding <Kadama-V1.dat> - Schlumberger array at "kadama-V1".

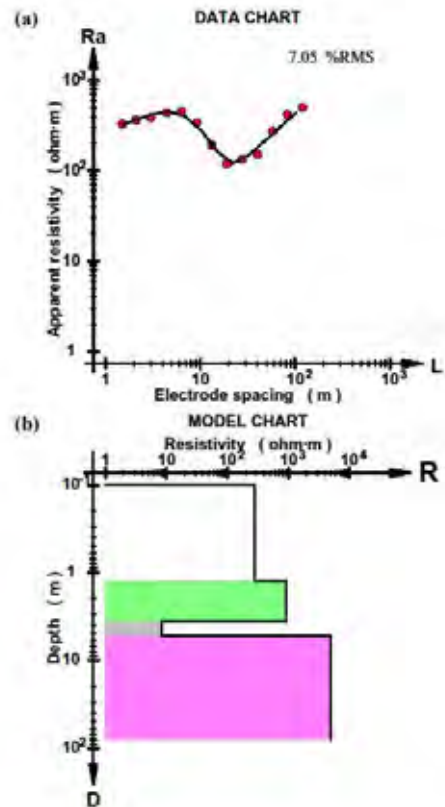


Figure 3. Inverse modelling for sounding <Kadama-V2.dat> - Schlumberger array at "kadama-V2".

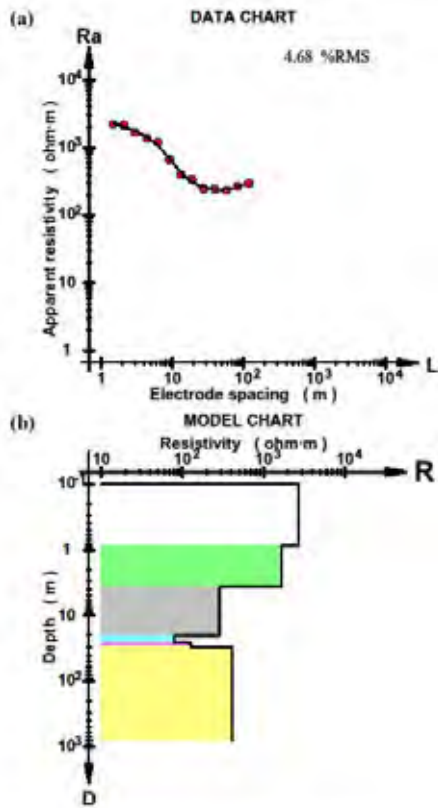


Figure 3. Inverse modelling for sounding <Kadama-V3.dat>- Schlumberger array at "kadama-V3".

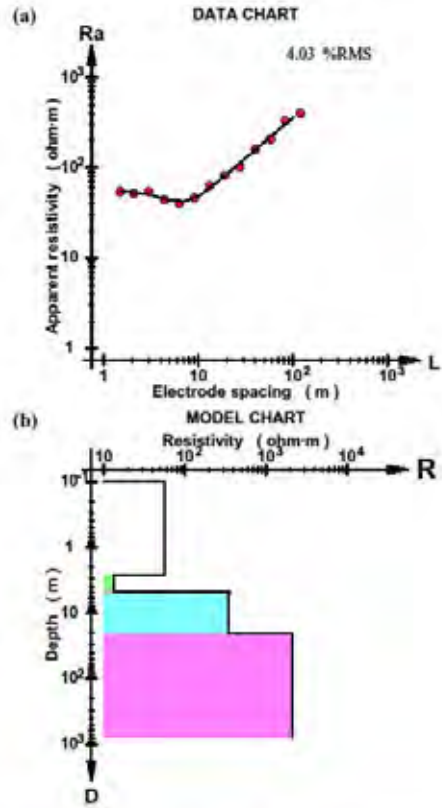


Figure 3. Inverse modelling for sounding <Kadama-V4.dat>- Schlumberger array at "kadama-V4".

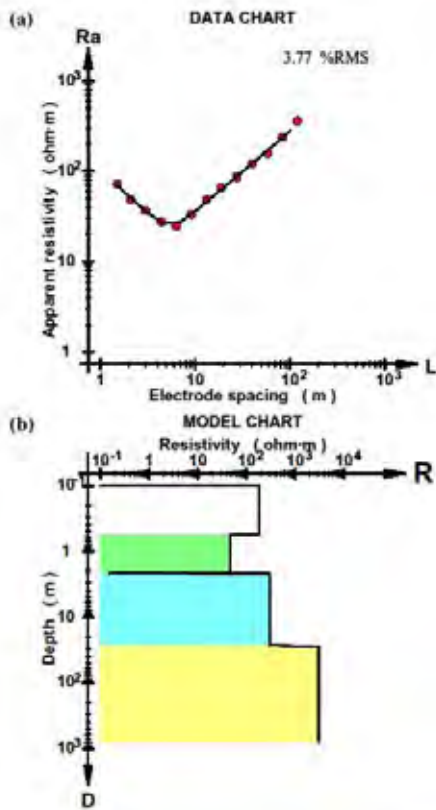


Figure 3. Inverse modelling for sounding <Kadama-V5.dat>- Schlumberger array at "kadama-V5".

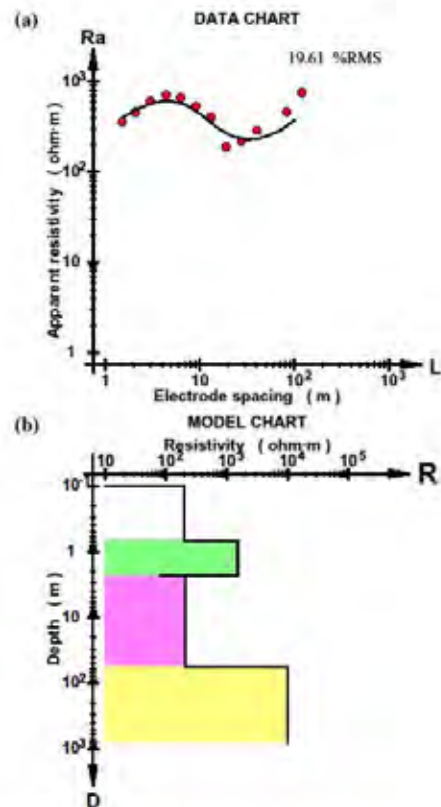


Figure 3. Inverse modelling for sounding <Kadama-Vcal.dat>- Schlumberger array at "kadama-Vcal".

Step Drawdown Test Analysis at JTB-13 in Kadama

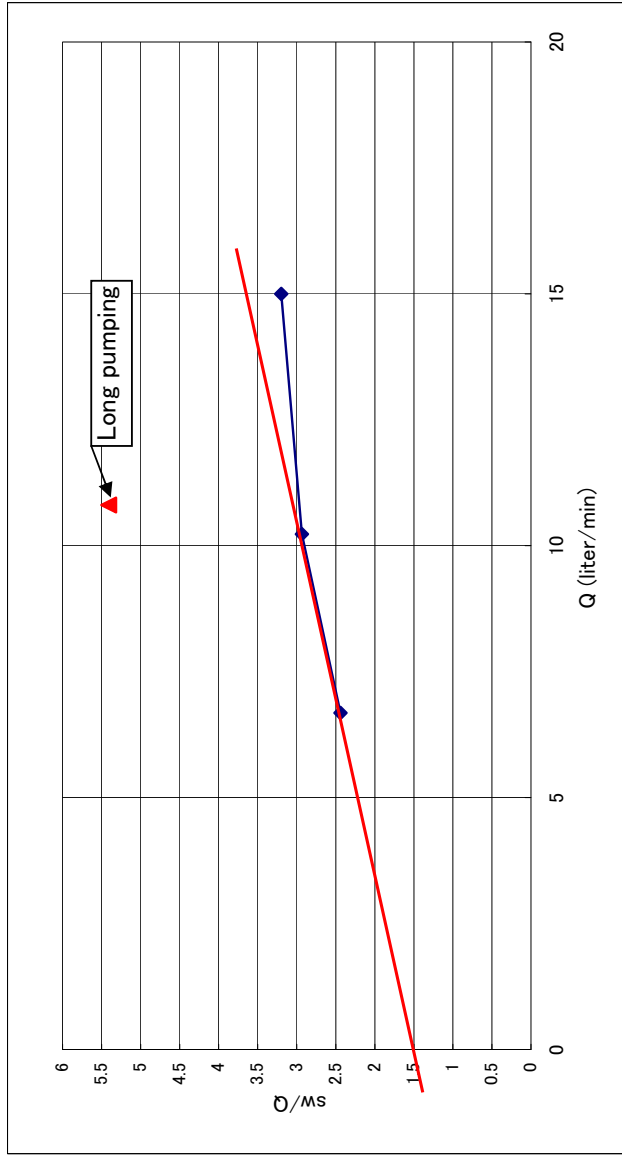
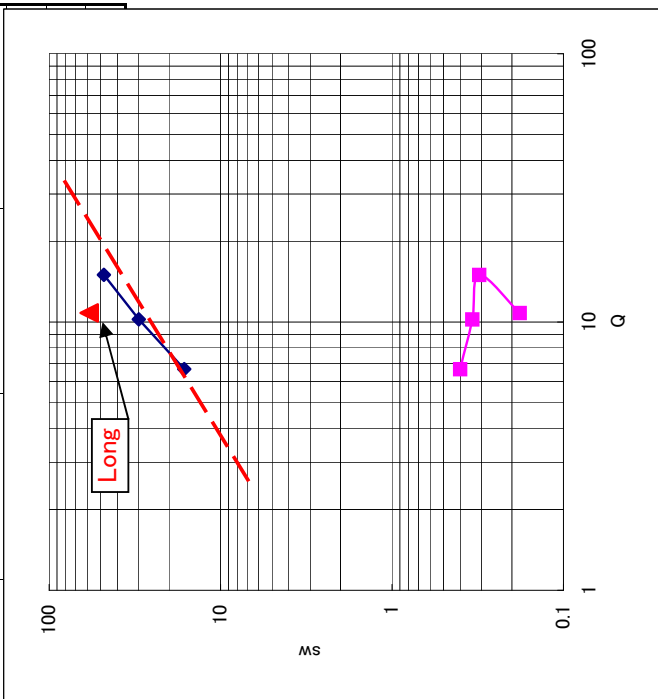
Static Water Level: 4.47m height of pipe = 0.44m Drilled depth: 87 m

Table 1

Steps	Pumping Rates (liter/min)	Drawdown (m)	Specific Capacity (Sc) (liter/min/m)
1	6.68	16.3	0.4
2	10.23	30.03	0.34
3	15	47.98	0.31
Long	10.81	58.48	0.18

Table 2

Steps	1	2	3	Long pumping- 1	5	6	7	8
Q	6.68	10.23	15	10.81				
sw	16.3	30.03	47.98	58.48				
Sc	0.40	0.34	0.31	0.18				
Q	6.68	10.23	15	10.81				
sw/Q	2.4401	2.9354	3.1986	5.410				



sw=BQ+CQ² Then, sw/Q=B+CQ C = 0.139
 When, Q=0, B= 1.52
 Therefore, sw= 1.52Q +0.139Q²

Long pumping rate: 10 liter/min

Table 3 Estimated drawdown at pumping rates

Q _n liter/min	0.152*Q	0.139*Q*Q	sw _n	Q _n liter/min	0.4*Q	0.0098*Q*Q	sw _n
5	7.6	3.5	11.08				
7	10.64	6.8	17.45				
10	15.2	13.9	29.10				

Over pumping rate is:
 more than 10 liter /min

Dynamic water level at 10 liter/min of pumping rate is estimated as below.

dynamic WL= 29.1+4.47-0.44= 33.13 m

Step Drawdown Test Analysis at JTB-14 in Kadama

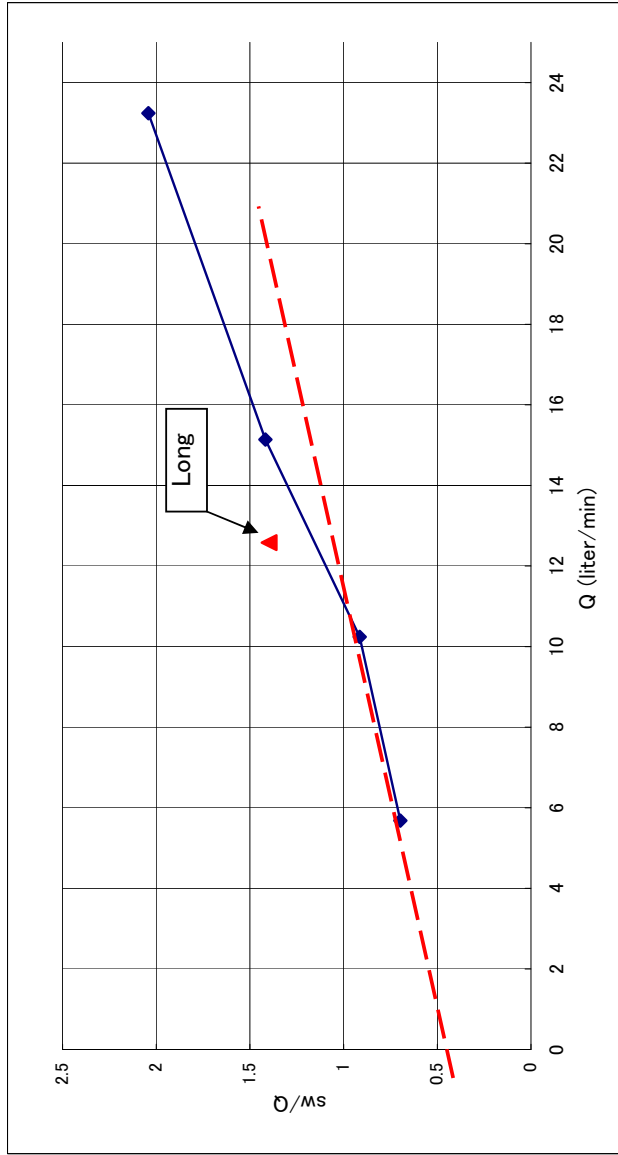
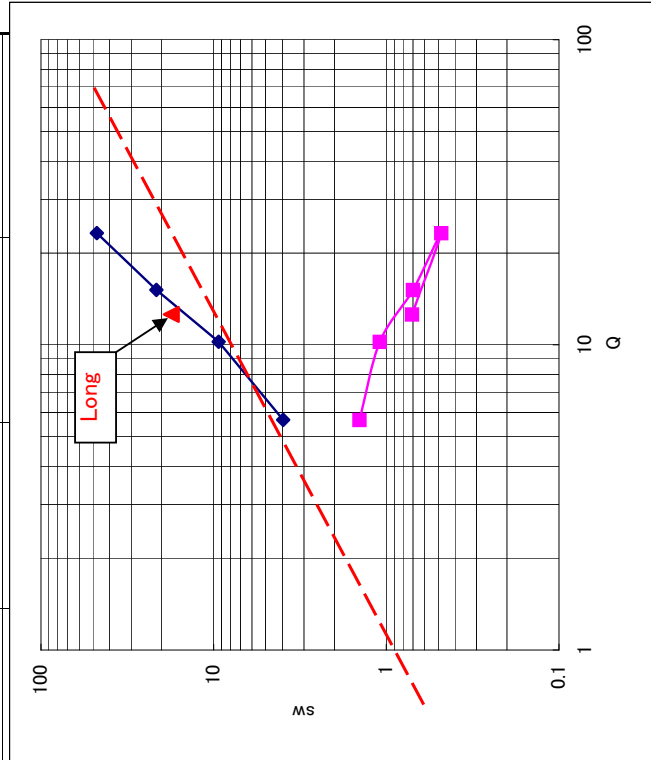
Static Water Level: 2.50m height of pipe = 0.57m Drilled depth: 55m

Table 1

Steps	Pumping Rates (liter/min)	Drawdown (m)	Specific Capacity (Sc) (liter/min/m)
1	5.68	3.96	1.43
2	10.24	9.36	1.09
3	15.14	21.46	0.70
4	23.24	47.45	0.48
Long	12.58	17.59	0.71

Table 2

Steps	1	2	3	4	Long pumping
Q	5.68	10.24	15.14	23.24	12.58
sw	3.96	9.36	21.46	47.45	17.59
Sc	1.43	1.09	0.70	0.48	0.71
Q	5.68	10.24	15.14	23.24	12.58
sw/Q	0.6971	0.914	1.4174	2.0417	1.3982



$$sw = BQ + CQ^2$$

$$\text{Then, } sw/Q = B + CQ$$

$$\text{When, } Q=0, B = 0.42$$

$$C = 0.03350$$

$$\text{Therefore, } sw = 0.42 * Q + 0.0335 * Q * Q$$

Long pumping rate: 12 liter/min

Table 3 Estimated drawdown at pumping rates

Q _n liter/min	0.48*Q	0.025*Q*Q	sw _n	Q _n liter/min	0.4*Q	0.0098*Q*Q	sw _n
5	2.1	1.0	3.06				
7.5	3.15	2.2	5.32				
10	4.2	3.9	8.05				
12.5	5.25	6.0	11.27				

Over pumping rate is: more than 10 liter/min

Dynamic water level at 10 liter/min of pumping rate is estimated as below.

$$8.05 + 2.50 - 0.57 = 9.98 \text{ m}$$

The Development Study on Water Resources Development and Management for Lake Kyoga Basin

Form No.: QC-8

Date:

BOREHOLE LOG

Site No. (Well No.): JTB-13	Latitude: 599409E	SWL GL ₋ : 4.03 m	pH: 6.92
RGC: Kadama	Longitude: 113709N	DWL GL ₋ : 58.83 m	Temper.: 26.4 °C
County: Kibuku	Drilled Depth: 90.0m	Pumping Rate: 10.81 l/min	Conduct.: 23.9 μS/cm
Sub-County: Kadama	Completed Depth: 90.0m	Pump Installed Depth: m	Constru.: :

SCALE GL-m	DEPTH GL-m	THICK-NESS (m)	GEOLOGICAL CONDITION	COLOR	DESCRIPTION	SYMBOL	CASING PROGRAM		RESISTIVITY LOG		LOGGING HART
							DEPTH	SCREEN/ BLANK	DEPTH	ρ	
	1.0	1.0	Top soil	Brown	Soft				1.2	2310	
	4.0	3.0	Sandy clay	Brown	Wet			3.9	1490		
	6.0	2.0	Boulder	Brown							
10	9.0		Weathered granite	Yellowish brown	Water strike at 9m						
				Pink	Moist				259		
20	16.0	7.0	Fresh Granite	Pink	Dry						
	21.0	5.0	Weathered & fractured Granite	Pink	Water strike at 25m			25			
	27.0	6.0					Blank		97		
30			Weathered granite		Wet weathered & fractured After 33 m fractured zone			30.8	101		
40					Pink			37.5			
50	50.0				Dry			51.8			
			Dark pink				Screen				
								57.7			
60	60.0	27.0	Fractured granite (Weathered)		Water strike at 61 m		Blank				
	63.0			Light grey				60.6			
	66.0			Black				63.5	Screen		
	70.0			Light grey				69.4	Blank		
70	72.0			Pink				72.4	Screen		
								75.3	Blank		
80			Grey		Water strike at 82 m						
	87.0	15.0						87.6	Screen		
90	90.0		Hard granite	White grey				90.0	Blank		

The Development Study on Water Resources Development and Management for Lake Kyoga Basin

Form No.: QC-8

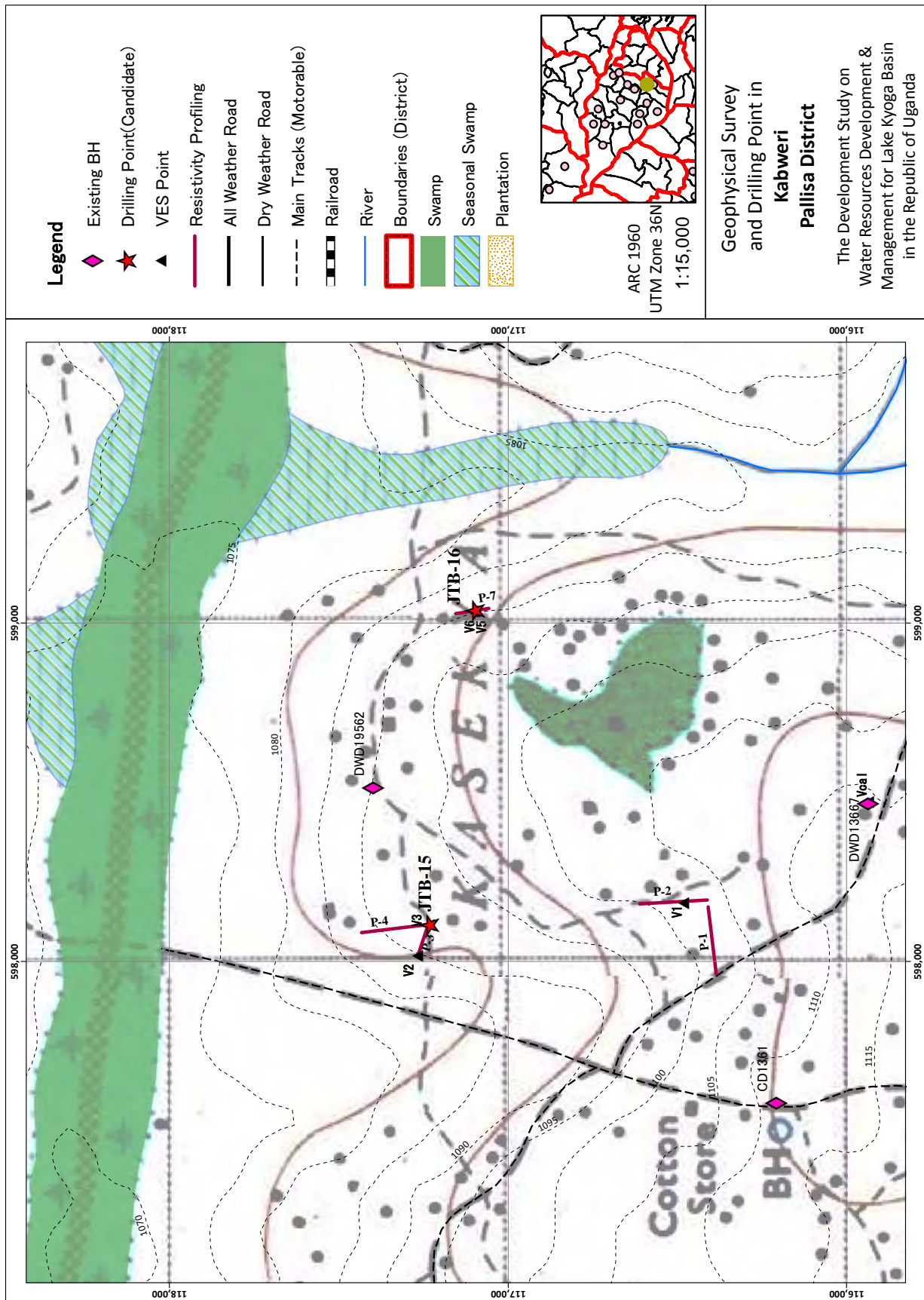
Date:

BOREHOLE LOG

Site No. (Well No.): JTB-14	Latitude: 597907E	SWL: GL- :1.93 m	pH: 6.92
RGC: Kadama	Longitude: 114227N	DWL: GL- :20.09 m	Temper: 30.6 °C
County: Kibuku	Drilled Depth: 55.0m	Pumping Rate: 12.58 l/min	Conduct: 14.53 μS/cm
Sub-County: Kadama	Completed Depth: 55.0m	Pump Installed Depth: m	Constru: :

SCALE GL-m	DEPTH GL-m	THICK- NESS (m)	GEOLOGICAL CONDITION	COLOR	DESCRIPTION	SYMBOL	CASING PROGRAM		RESISTIVITY LOG		LOGGING HART
							DEPTH	SCREEN/B LANK	DEPTH	ρ	
	1.0	1.0	Top soil	Black	Soft				0.5	157	
	3.0	2.0	Clay	Grey	sticky				2	44	
	6.0	3.0	Micaceous clay	Grey					2.6	2	
10			Weathered Granite	Grey	Wet Water strike at 13 m Water strike at 20.0 m and 22.0m		Blank			300	
20	23.0	17.0									
	28.0	5.0	Fractured Quartzite	Pinkish brown	Water strike at 32m					800	
40	33.0	5.0	Fractured granite	Black	Water strike at 39m		Blank		43.5		
50	47.0	14.0									
	55.0	8.0							53.5		
									55.5		

Kabweri RGC (Pallisa District) JTB-15, JTB-16



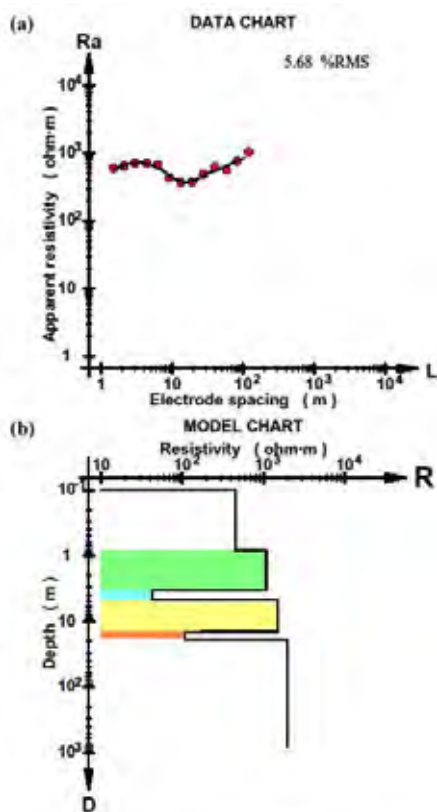
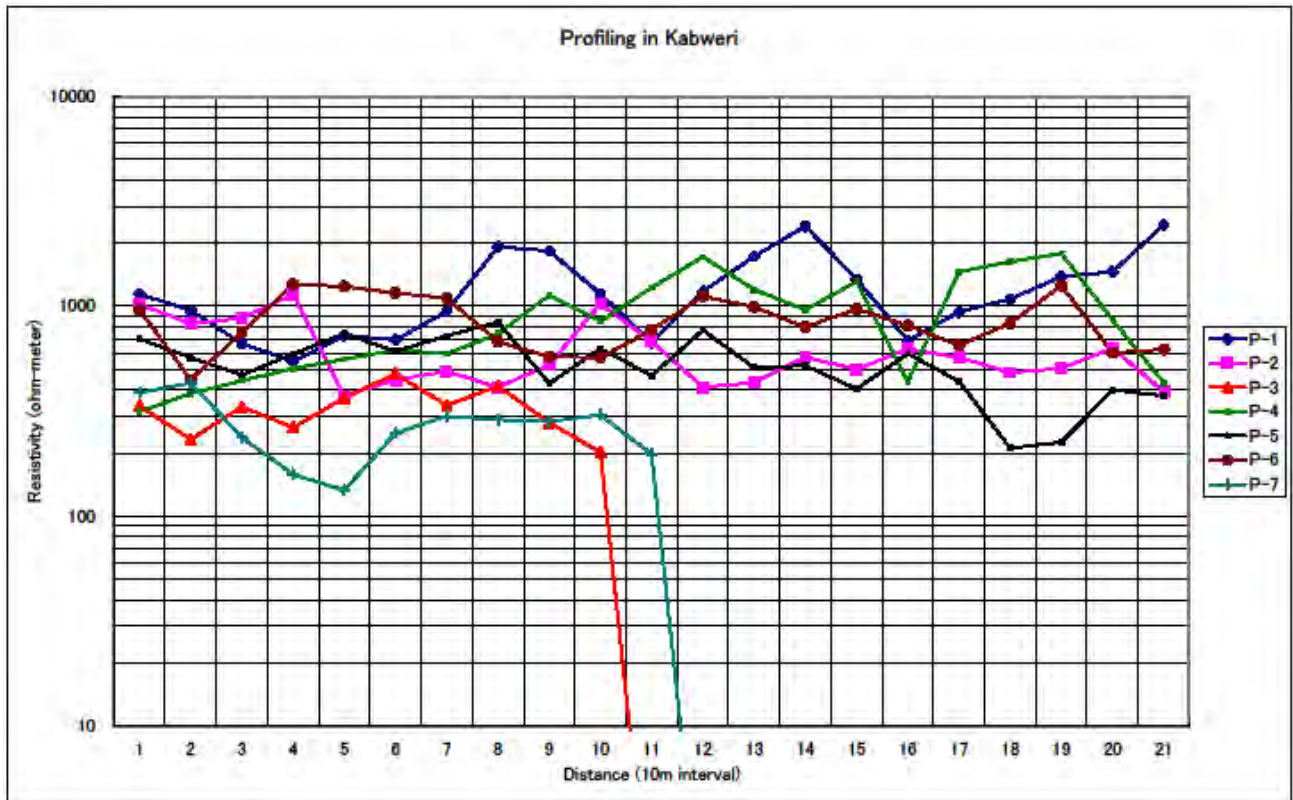


Figure 3. Inverse modelling for sounding <kabweri-V1.dat> - Schlumberger array at "Kabweri-V1".

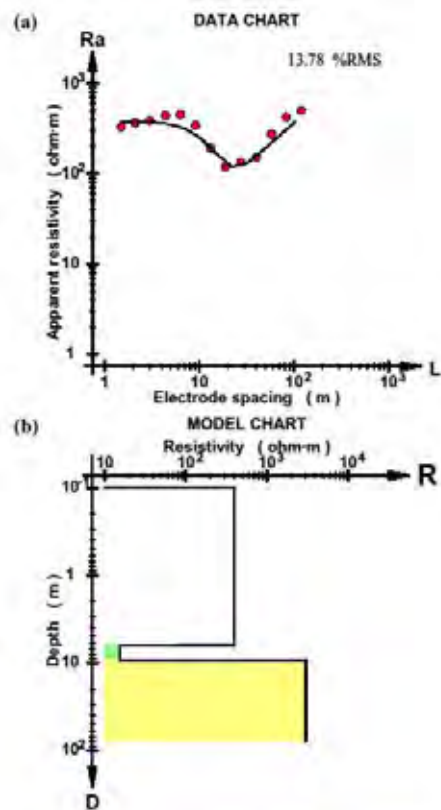


Figure 3. Inverse modelling for sounding <Kadama-V2.dat> - Schlumberger array at "Kadama-V2".

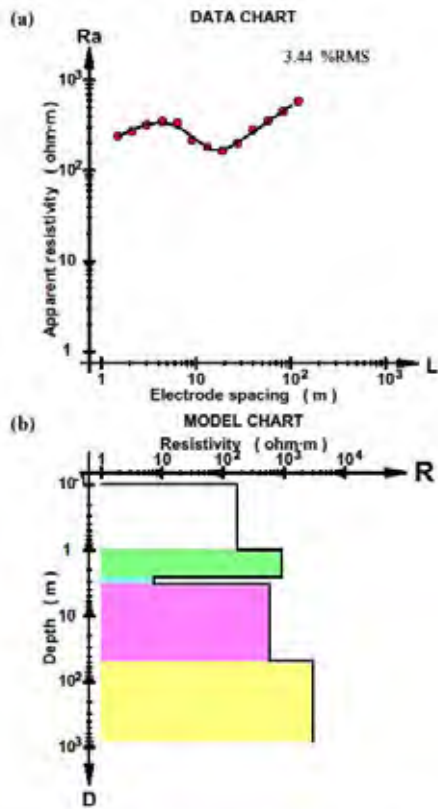


Figure 3. Inverse modelling for sounding <kabweri-V3.dat>- Schlumberger array at "Kabweri-V-3".

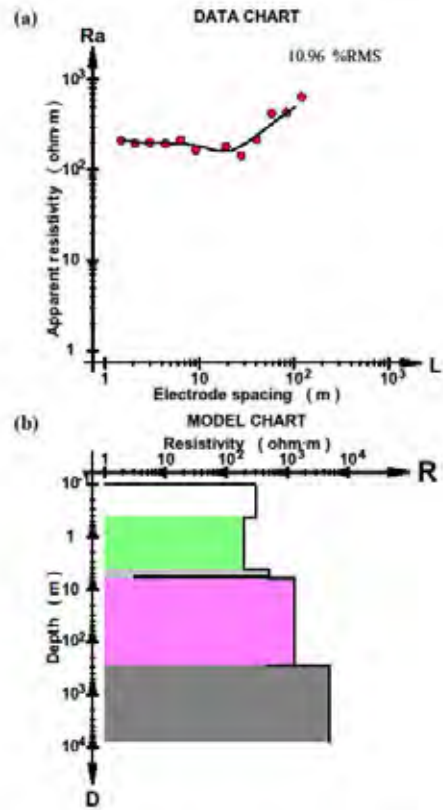


Figure 3. Inverse modelling for sounding <kabweri-V4.dat>- Schlumberger array at "Kabweri-V-4".

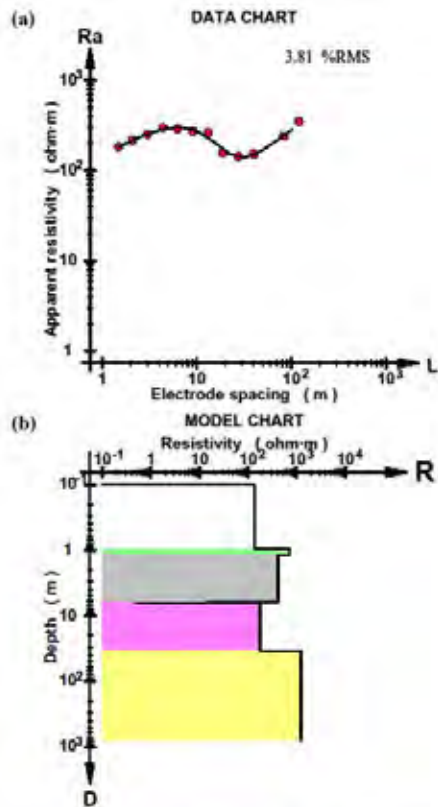


Figure 3. Inverse modelling for sounding <kabweri-V5.dat>- Schlumberger array at "Kabweri-V-5".

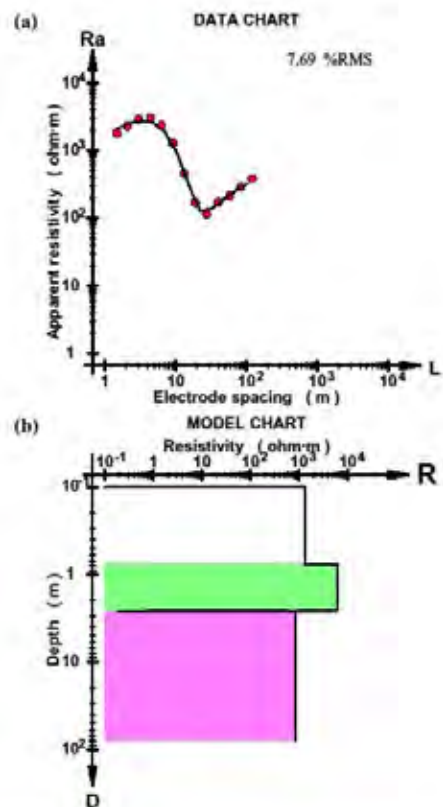


Figure 3. Inverse modelling for sounding <kabweri-V6.dat>- Schlumberger array at "Kabweri-V-6".

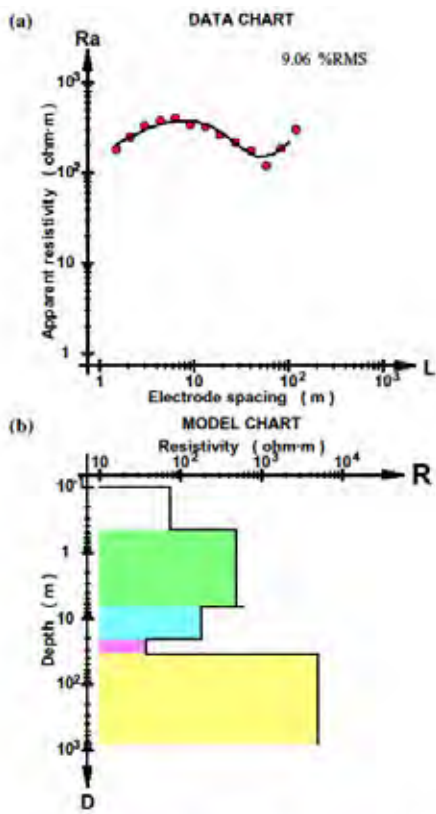


Figure 3. Inverse modelling for sounding <kabwvri-Vcal.dat> - Schlumberger array at "Kabwvri-Vcal".

Step Drawdown Test Analysis at JTB-16 in Kabweri

Static Water Level: 5.74m

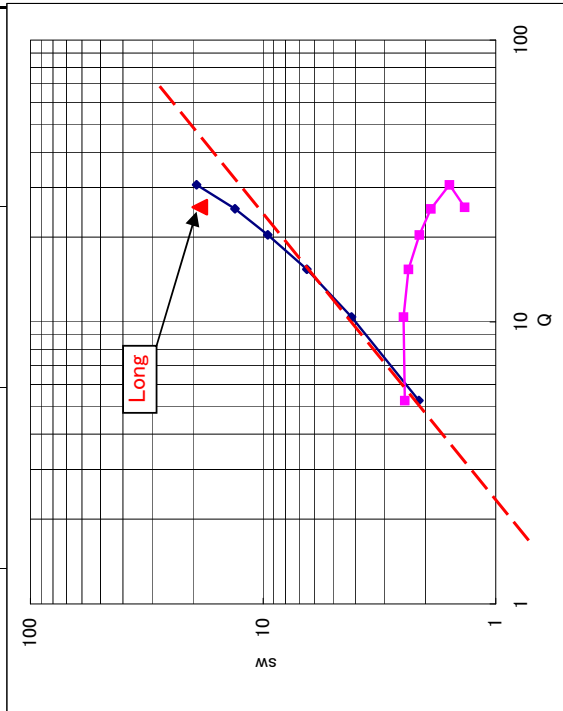
height of pipe = 0.72m Drilled depth: 55m

Table 1

Steps	Pumping Rates (liter/min)	Drawdown (sw) (m)	Specific Capacity (Sc) (liter./min./m)
1	5.27	2.14	2.46
2	10.42	4.17	2.49
3	15.38	6.48	2.37
4	20.37	9.55	2.13
5	25.2	13.21	1.9
6	30.66	19.32	1.58
Long	25.56	18.71	1.36

Table 2

Steps	1	2	3	4	5	6	Long pumping
Q	5.27	10.42	15.38	20.37	25.20	30.66	25.56
sw	2.14	4.17	6.48	9.55	13.21	19.32	18.71
Sc	2.46	2.49	2.37	2.13	1.90	1.58	1.36
Q	5.27	10.42	15.38	20.37	25.2	30.66	25.56
sw/Q	0.406	0.4001	0.4213	0.4688	0.5242	0.6301	0.732



sw=BQ+CQ² Then, sw/Q=B+CQ
 When, Q=0, B= 0.28 C = 0.00930
 Therefore, sw= 0.28*Q+ 0.0093*Q*Q

Long pumping rate: 25 liter/min

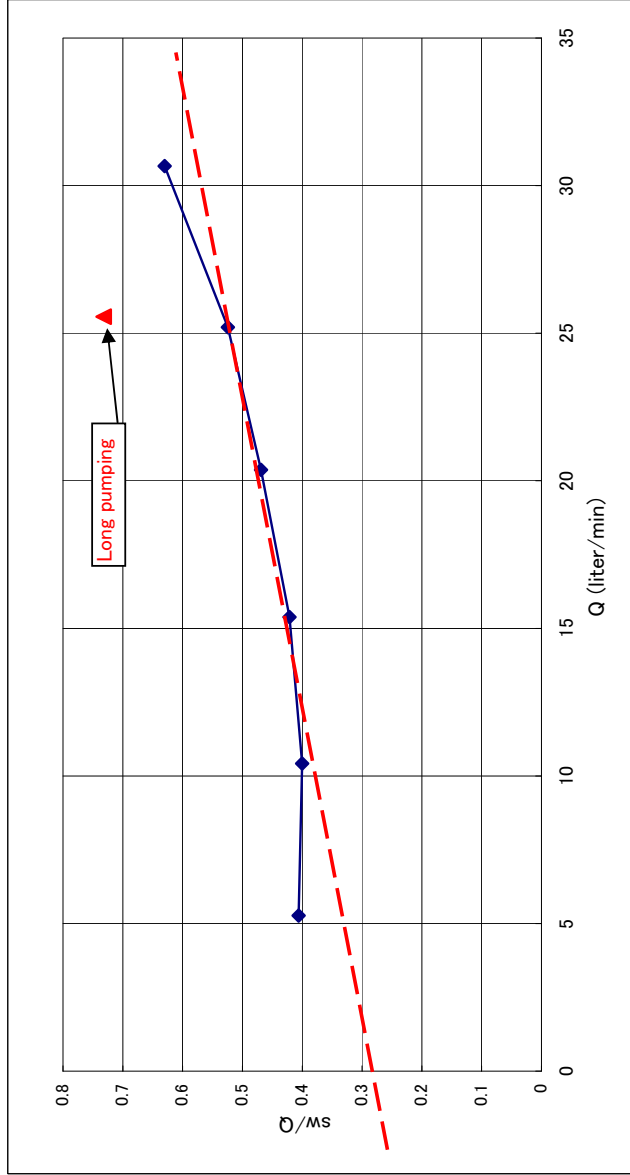


Table 3 Estimated drawdown at pumping rates

Q _n liter/min	0.28*Q	0.0093*Q*Q	sw _n	Q _n liter/min	0.4*Q	0.0098*Q*Q	sw _n
10	2.8	0.93	3.73				
15	4.2	2.09	6.29				
20	5.6	3.72	9.32				
25	7	5.81	12.81				

Over pumping rate is: more than 25 liter/min
 Dynamic water level (DWL) at 25 liter/min of pumping rate is estimated as below.
 DWL=12.81 + 5.74-0.72 = 17.83 m

The Development Study on Water Resources Development and Management for Lake Kyoga Basin

Form No.: QC-8

Date:

BOREHOLE LOG

Site No. (Well No.):	JTB-15	Latitude	599036E 0° 0'	SWL	GL-	:4.71	m	pH	:7.16
RGC	Kabwari	Longitude	117098N 0° 0'	DWL	GL-	:36.55	m	Tempera	:32.2 °C
County:	Kibuku	Drilled	: 55.0m	Pumping Rate	:	4.71	l/min	Conduct	:49.2 μ S/cm
Sub-County:	kalama	Compl	: 55.0m	Pump Installed Depth	:		m	Constru	:

SCALE	DEPTH	THICK-NESS	GEOLOGICAL CONDITION	COLOR	DESCRIPTION	SYMBOL	CASING PROGRAM		RESISTIVITY LOG		LOGGING HART
							DEPTH	SCREEN/BLANK	DEPTH	ρ	
	1.0	1.0	Top soil	Brown	Sandy clay				0.9	170	
			Laterite	Reddish brown	Clayey				2.4	903	
	5.0	4.0							4.4	22	
			Clay	Yellowish brown	Micaceous sticky						
10	10.0	5.0		Grey							
	13.0	3.0	Sandy clay	Grey							
			Weathered Granite	Grey			Blank				
20	20.0	7.0		Black	16.00' dry				497		
			Fractured Hard Granite	Grey	Water strike at 37m.						
30				Light grey	Water strike at 37m		35.4	Screen			
	37.0			Grey	become harder from 40 m Water strike at 41 m		41.2	Blank		42.0	
40				Grey	Water strike at 45 m		44.2	Blank			
	50.0	30.0			Water strike at 48 m					3000	
50			Hard Granite	Black	Fresh				53.0		
	55.0	5.0							55.0	Blank	

The Development Study on Water Resources Development and Management for Lake Kyoga Basin

Form No.: QC-8

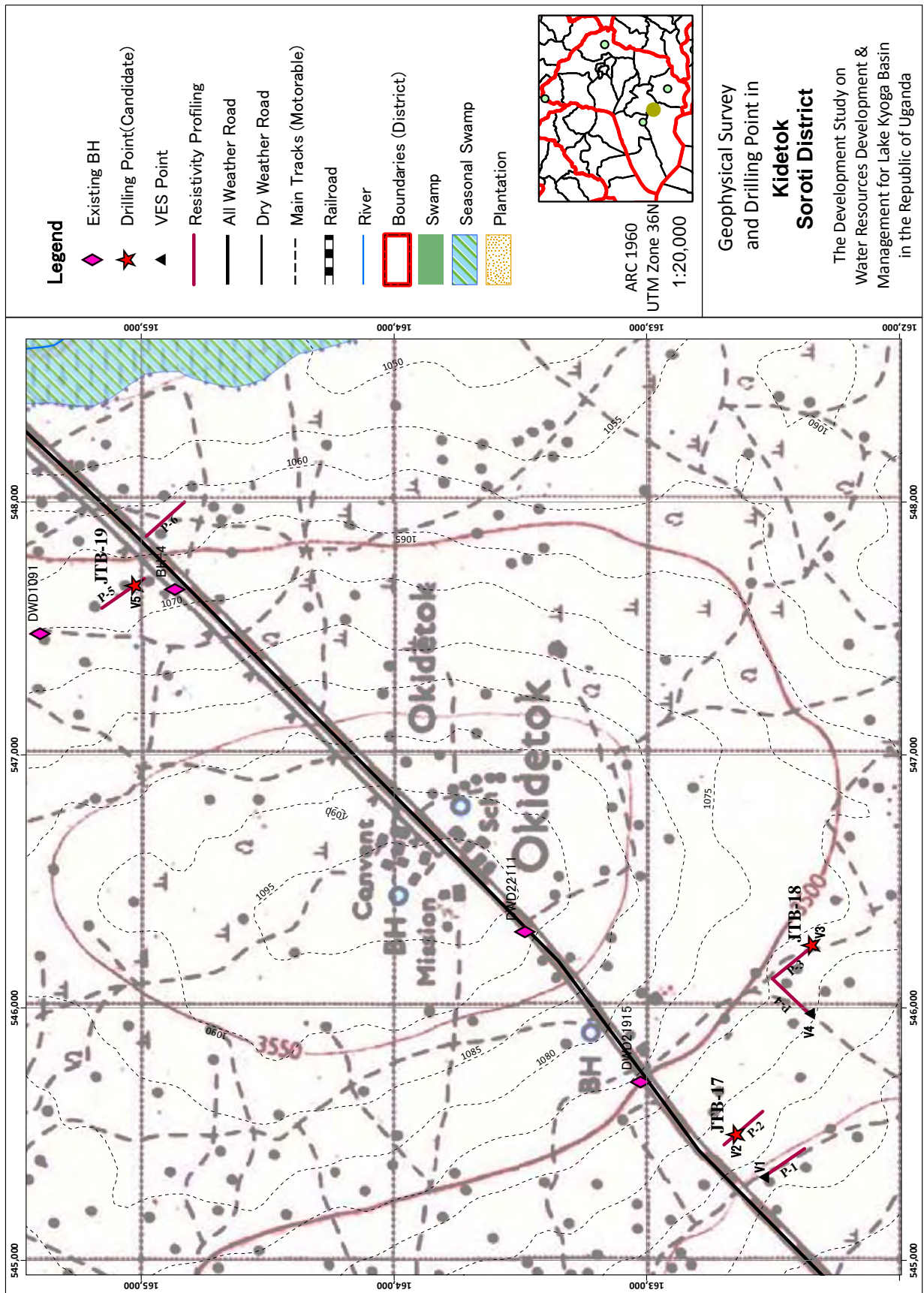
Date:

BOREHOLE LOG

Site No. (Well No.): JTB-16	Latitude 999036E	SWL GL- : 5.02 m	pH : 6.75
RGC Kabweri	Longitude 117098N	DWL GL- : 24.45 m	Tempera : 29.1 °C
County: Kibuku	Drilled Depth : 55.0m	Pumping Rate : 25.56 l/min	Conduct : 131.7 μ S/cm
Sub-County: Kalama	Completed Depth : 55.0m	Pump Installed Depth :	Construi :

SCALE GL-m	DEPTH GL-m	THICK-NESS (m)	GEOLOGICAL CONDITION	COLOR	DESCRIPTION	SYMBOL	CASING PROGRAM		RESISTIVITY LOG		LOGGING HART
							DEPTH	SCREEN/B LANK	DEPTH	ρ	
	1.0	1.0	Top soil	Brown	Clay				0.8	132	
			Laterite	Reddish brown	Clayey Wet				6.1	7	
	9.0	8.0							6.8	7	
	10.0	1.0	Micaceous clay	Grey	Soft Wet						
			Weathered Granite	Grey	Wet					171	
	24.0	14.0									
			Fractured Granite	Black	Wet Water strike at 31 m Water strike at 36 m				31.5	Screen	
	43.0	19.0							40.3	Blank	
			Hard Granite	Black	Water strike at 41 m Water strike at 50m				32.8		
	55.0	12.0							52.1	Screen	
									1087		
	55.0								55.0	Blank	

Kidetok RGC (Soroti District) JTB-17, JTB-18, JTB-19



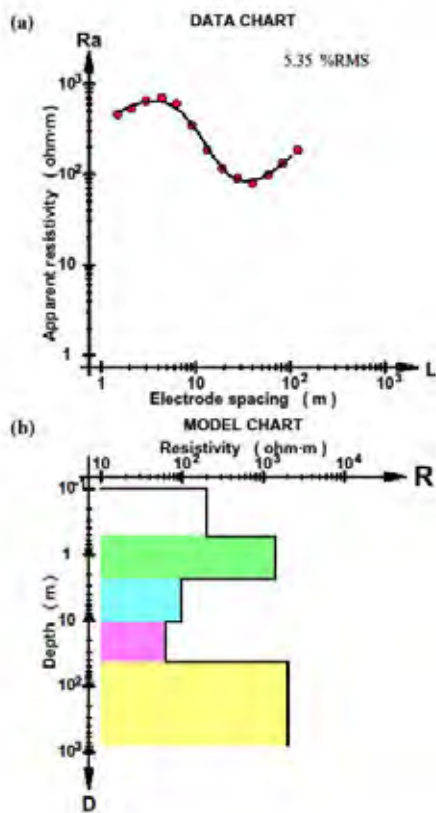
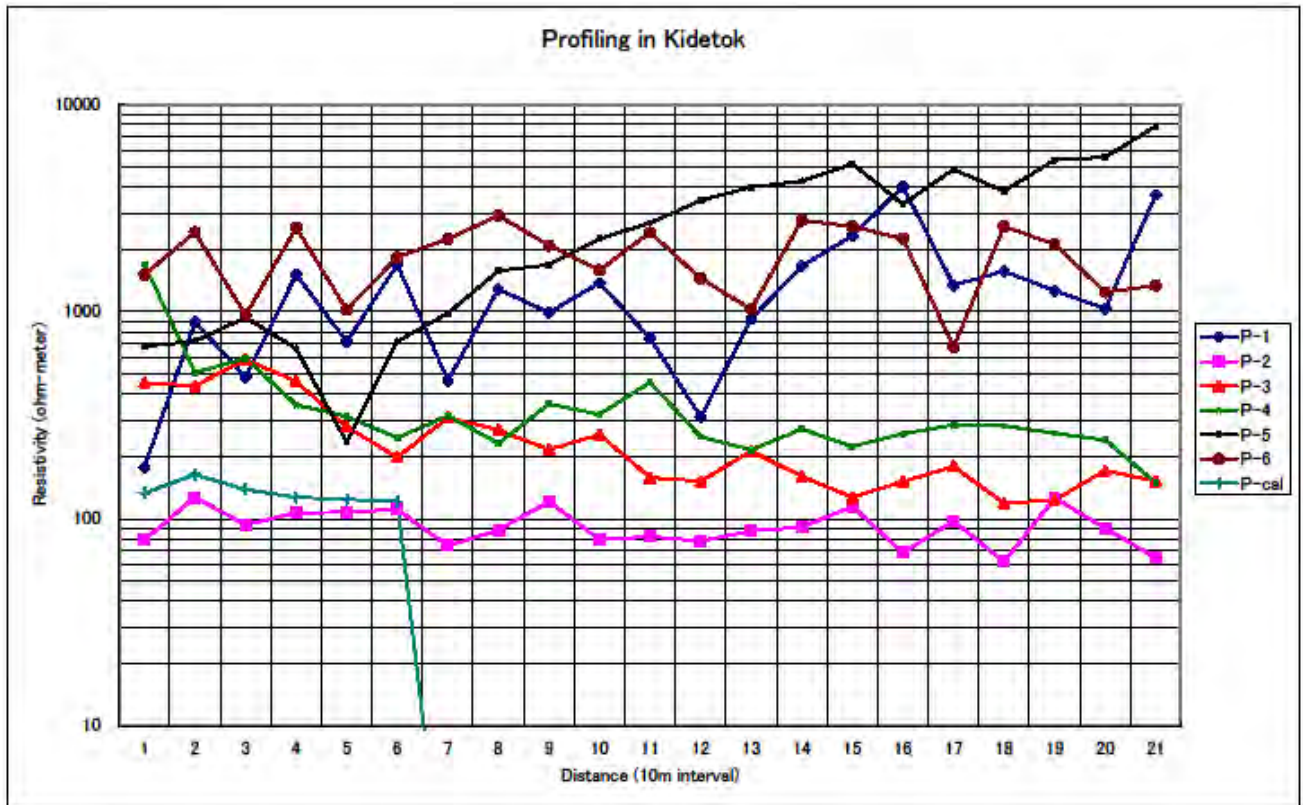


Figure 3. Inverse modelling for sounding <Kidetok-V1.dat>- Schlumberger array at "Kidetok-V1".

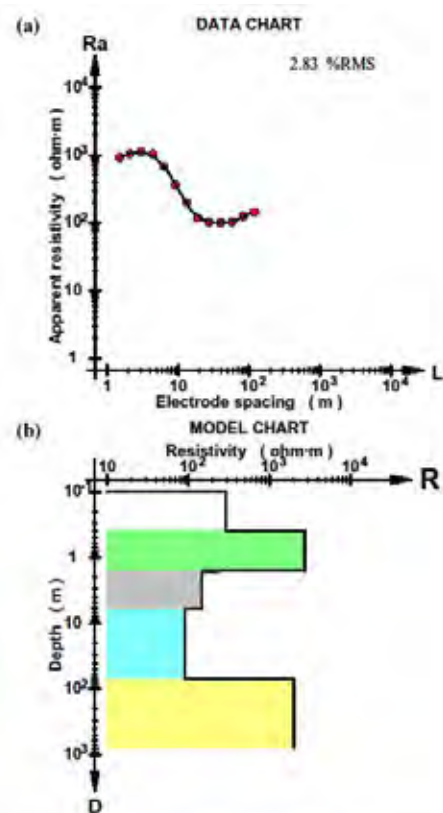


Figure 3. Inverse modelling for sounding <Kidetok-V2.dat>- Schlumberger array at "Kidetok-V2".

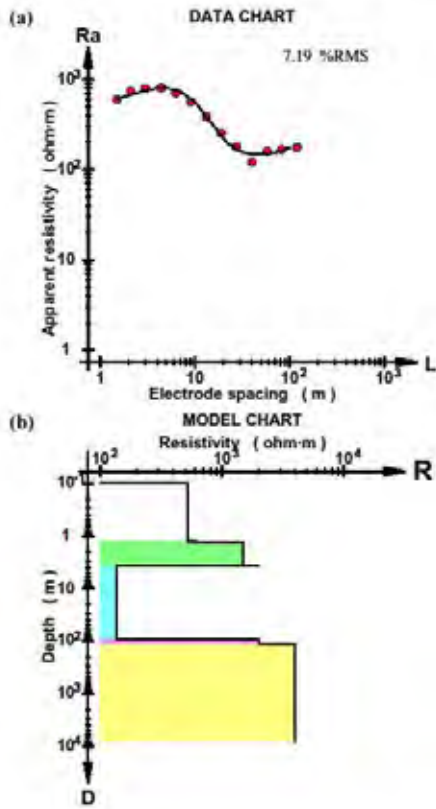


Figure 3. Inverse modelling for sounding <Kidetok-V3.dat>- Schlumberger array at "Kidetok-V3".

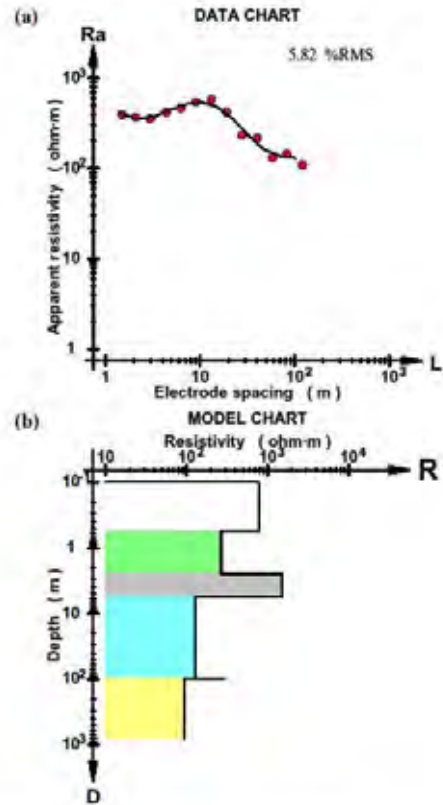


Figure 3. Inverse modelling for sounding <Kidetok-V4.dat>- Schlumberger array at "Kidetok-V4".

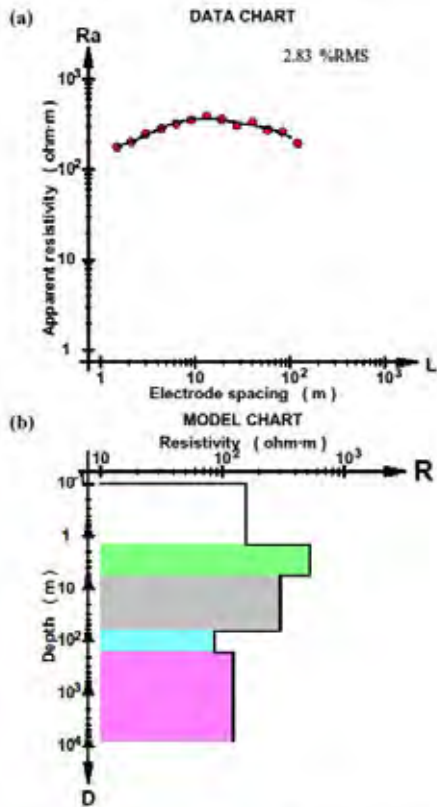


Figure 3. Inverse modelling for sounding <Kidetok-V5.dat>- Schlumberger array at "Kidetok-V5".

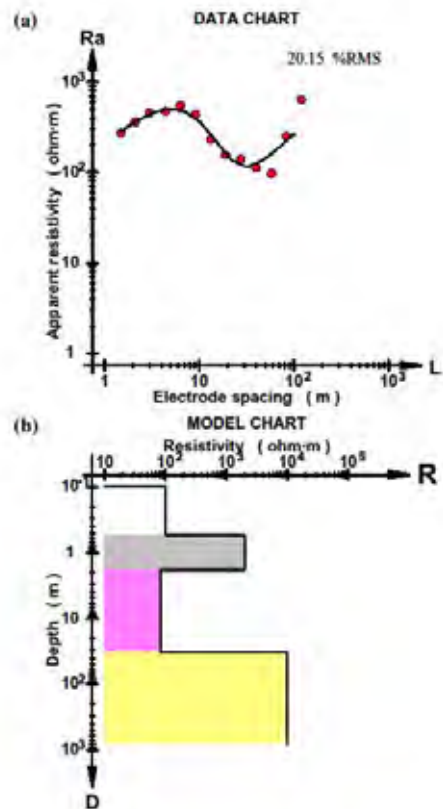


Figure 3. Inverse modelling for sounding <Kidetok-Vcal.dat>- Schlumberger array at "Kidetok-Vcal".

Step Drawdown Test Analysis at JTB-17 in Kidetok

Static Water Level: 9.20m

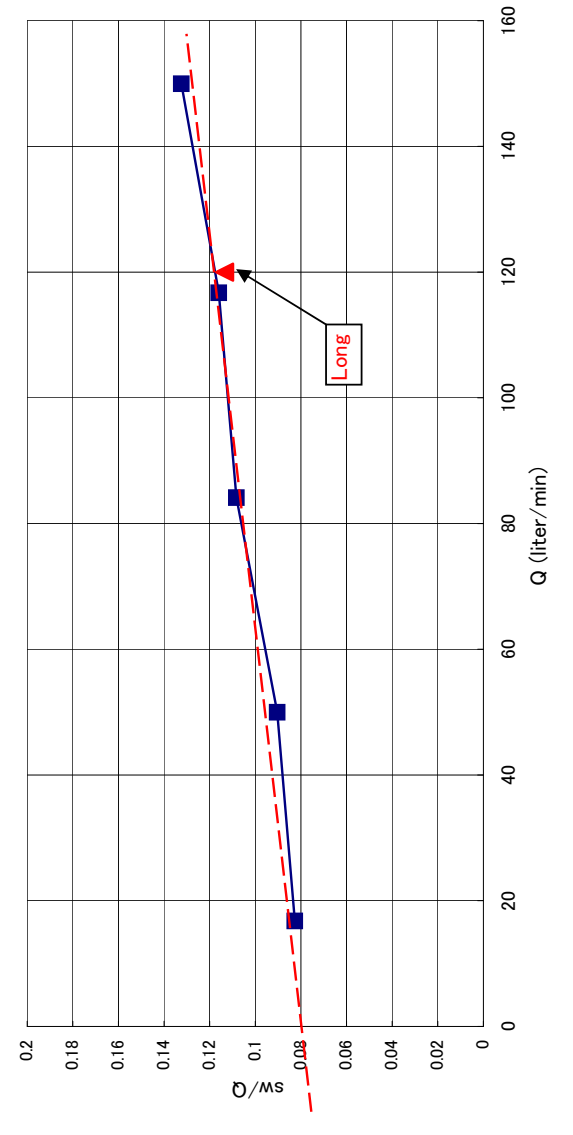
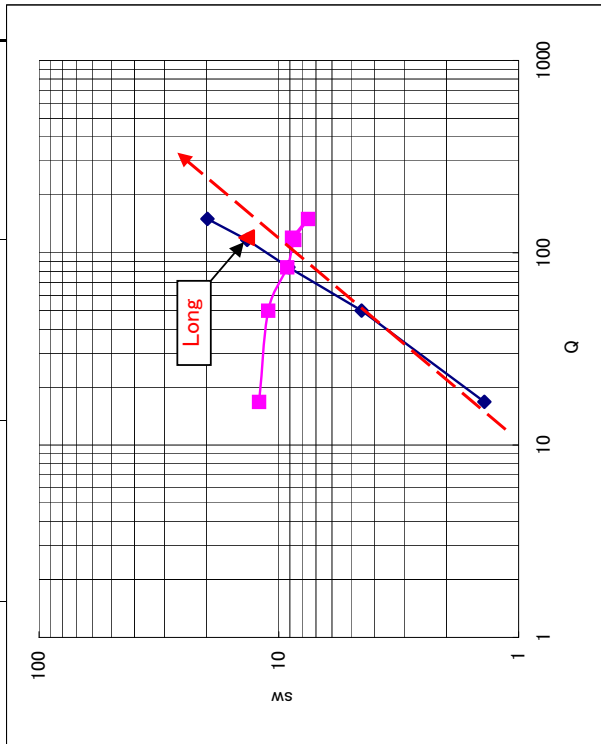
height of pipe = 0.56m Drilled depth: 80m

Table 1

Steps	Pumping Rates (liter/min)	Drawdown (sw) (m)	Specific Capacity (Sc) (liter./min./m)
1	16.8	1.39	12.08
2	50	4.52	11.06
3	84.15	9.12	9.22
4	116.74	13.55	8.61
5	150	19.86	7.55
Long	120	13.63	8.8

Table 2

Steps	1	2	3	4	5	Long pumping
Q	16.8	50	84.15	116.74	150.00	120
sw	1.39	4.52	9.12	13.55	19.86	13.63
Sc	12.08	11.06	9.22	8.61	7.55	8.80
Q	16.8	50	84.15	116.74	150	120
sw/Q	0.0827	0.0904	0.1083	0.1116	0.1324	0.1135



$sw = BQ + CQ^2$ Then, $sw/Q = B + CQ$

When, $Q=0$, $B = 0.077$ $C = 0.00033$

Therefore, $sw = 0.077 * Q + 0.00033 * Q^2$

Long pumping rate: 120 liter/min

Table 3 Estimated drawdown at pumping rates

Q_n liter/min	$0.077 * Q$	$0.00033 * Q^2$	sw_n	Q_n liter/min	$0.4 * Q$	$0.0098 * Q^2$	sw_n
30	2.31	0.30	2.61				
60	4.62	1.20	5.82				
90	6.93	2.71	9.64				
120	9.24	4.81	14.05				

Over pumping rate is: more than 120 liter/min

Dynamic water level (DWL) at 120 liter/min of pumping rate is estimated as below.

$14.05 + 9.20 - 0.56 = 22.69$ m

Step Drawdown Test Analysis at JTB-18 in Kidetok

Static Water Level: 13.9m

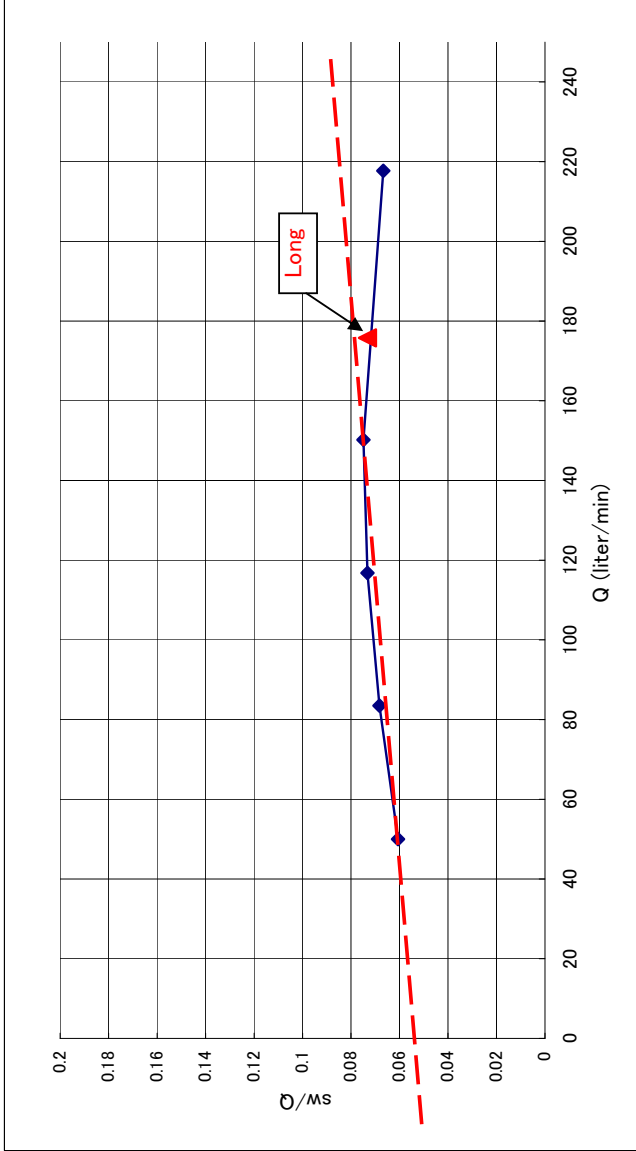
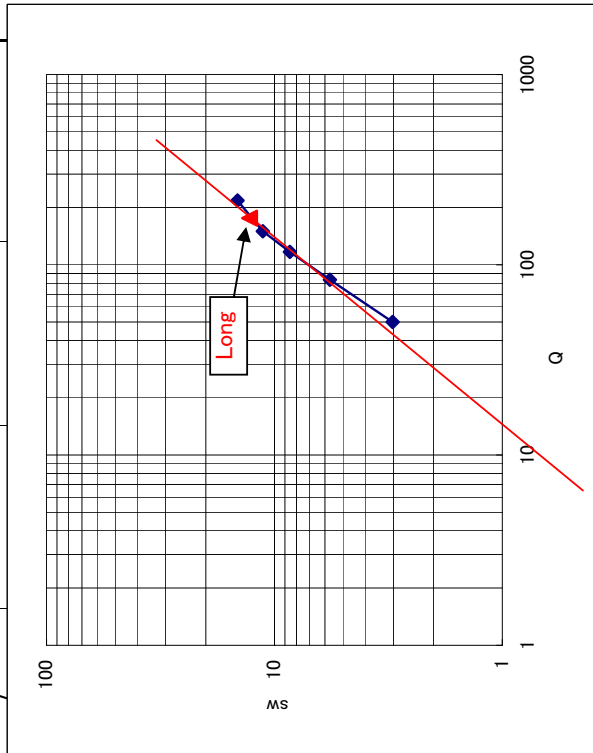
height of pipe = 0.70m Drilled depth: 80m

Table 1

Steps	Pumping Rates (liter/min)	Drawdown (sw) (m)	Specific Capacity (Sc) (liter/min/m)
1	50	3.03	16.50
2	83.5	5.71	14.62
3	116.8	8.56	13.64
4	150.2	11.25	13.35
5	217.7	14.53	14.98
Long	175.8	12.87	13.65

Table 2

Steps	1	2	3	4	5	Long pumping
Q	50	83.5	116.8	150.2	217.70	175.8
sw	3.03	5.71	8.56	11.25	14.53	12.87
Sc	16.50	14.62	13.64	13.35	14.98	13.65
Q	50	83.5	116.8	150.2	217.7	175.8
sw/Q	0.0606	0.0683	0.0732	0.0749	0.0667	0.0732



$sw = BQ + CQ^2$ Then,

$sw/Q = B + CQ$

When, $Q=0$, $B = 0.053$ $C = 0.00015$

Therefore, $sw = 0.053 * Q + 0.00015 * Q^2$

Long pumping rate: 175 liter/min

Table 3 Estimated drawdown at pumping rates

Q_n liter/min	$0.053 * Q$	$0.00015 * Q^2$	sw_n	Q_n liter/min	$0.4 * Q$	$0.0098 * Q * Q$	sw_n
50	2.65	0.38	3.03				
100	5.3	1.50	6.80				
150	7.95	3.38	11.33				
175	9.275	4.59	13.87				
220	11.66	7.26	18.92				

Over pumping rate is not less than 220 liter/min
 Dynamic water level (DWL) at 175 liter/min of pumping rate is estimated as below.

$13.87 + 13.9 - 0.70 = 27.07$ m

Step Drawdown Test Analysis at JTB-19 in Kidetok

Static Water Level: 12.92m

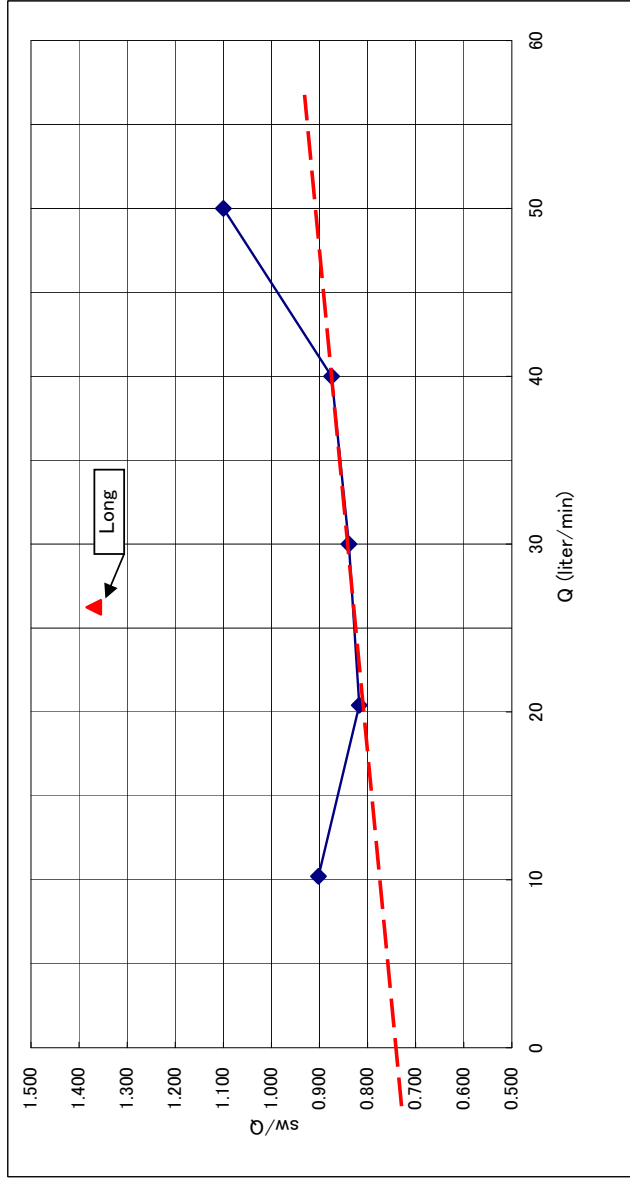
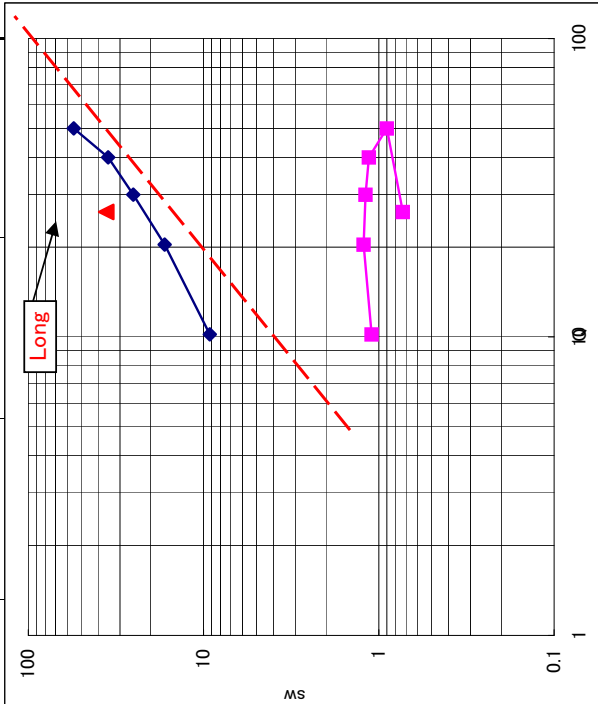
height of pipe = 0.50 m Drilled depth: 87m

Table 1

Steps	Pumping Rates (liter/min)	Drawdown (sw) (m)	Specific Capacity (Sc) (liter./min./m)
1	10.21	9.21	1.10
2	20.4	16.67	1.22
3	30	25.17	1.19
4	40	35	1.14
5	50	55	0.90
Long	26.24	35.94	0.73

Table 2

Steps	1	2	3	4	5	Long pumping
Q	10.21	20.4	30.0	40.0	50.0	26.24
sw	9.21	16.67	25.17	35	55	35.94
Sc	1.10	1.22	1.19	1.14	0.90	0.73
Q	10.21	20.4	30.0	40.0	50.0	26.24
sw/Q	0.902	0.817	0.839	0.875	1.100	1.370



$sw = BQ + CQ^2$ Then, $sw/Q = B + CQ$
 When, $Q=0$, $B = 0.75$ $C = 0.00260$
 Therefore, $sw = 0.75Q + 0.0026Q^2$

Long pumping rate: 25 liter/min

Table 3 Estimated drawdown at pumping rates

Q_n liter/min	$0.75*Q$	$0.0026*Q*Q$	sw_n	Q_n liter/min	$0.4*Q$	$0.0098*Q*Q$	sw_n
10.21	7.66	0.27	7.93				
20	15.00	1.04	16.04				
25	18.75	1.63	20.38				
30	22.50	2.34	24.84				

Over pumping rate is: more than 40 liter/min

Dynamic water level (DWL)at30 liter/min of pumping rate is estimated as below.

$$DWL = 24.84 + 12.92 - 0.50 = 37.26 \text{ m}$$

The Development Study on Water Resources Development and Management for Lake Kyoga Basin

Form No.: QC-8

Date:

BOREHOLE LOG

Site No. (Well No.):	JTB-17	Latitude	545498E	SWL	:8.64	m	pH	:6.92	
RGC	Kidetok	Longitude	162649N	DWL	:22.83	m	Temper	:26.4 °C	
County:	Kasilo	Drilled Depth	: 80.0m	Pumping Rate	Dry	:120	l/min	Conduct	:23.9 μ S/cm
Sub-County:	Pingire	Completed Depth	: 80.0m	Pump Installed Depth	:	m	Constru	:	

SCALE GL-m	DEPTH GL-m	THICK-NESS (m)	GEOLOGICAL CONDITION	COLOR	DESCRIPTION	SYMBOL	CASING PROGRAM		RESISTIVITY LOG		LOGGING HART
							DEPTH	SCREEN/BLANK	DEPTH	ρ	
	1.0	1.0	Clay	Brown					0.5	457	
	4.0	3.0	Laterite	Reddish brown	clayey				1.6	2555	
			Clay	Brown					3.9	266	
10											
	12.0	8.0			Moist and saturated						
	17.0	5.0	Sandy Clay	Brown							
	20.0	3.0	Boulder	Grey	Weathered rock						
20					Saturated Water strike at 23m saturated						
	41.0	21.0	Clay (Weathered schist)	Grey						94	
40					after 46m. Rock is harder. Water strike at 46 and 49 m						
	46.0										
			Schist Fractured	Grey / black			50.6	Screen			
							53.5	Blank			
							56.4	Blank			
								Screen			
	65.0	24.0					65.3	Screen			
60							68.2	Blank			
			Very hard schist	Black	70m from Harder water was not increased			Screen			
70								Blank			
	73.0	8.0						Screen			
			Schist / Slate	Black				Blank			
80							77.1	Blank			
	80.0						80.0	Blank		2002	

The Development Study on Water Resources Development and Management for Lake Kyoga Basin

Form No.: QC-8

Date: _____

BOREHOLE LOG

Site No. (Well No.): JTB-18	Latitude: 546246E	SWL: :13.20 m	pH: :7.12
RGC: Kidetek	Longitude: 162351N	DWL: :24.45 m	Temper: :27.1 °C
County: Kasilo	Drilled Depth: : 80.0 m	Pumping Rate: 175.8 l/min	Conduct: :62.5 μ S/cm
Sub-County: Pingire	Completed Depth: : 80.0 m	Pump Installed Depth: : m	Constru: :

SCALE GL-m	DEPTH GL-m	THICK-NESS (m)	GEOLOGICAL CONDITION	COLOR	DESCRIPTION	SYMBOL	CASING PROGRAM		RESISTIVITY LOG		LOGGING HART	
							DEPTH	SCREEN/BLANK	DEPTH	ρ		
	1.0	1.0	Top soil	Dark brown	Dry				1.1	518		
	5.0	4.0	Laterite	Reddish brown	Moist				1500	3.9		
10			Clay	Brown	From 19m.moist							
	22.0	17.0										
30			Clay	Grey	Moist Water strike at 24m Wet							
	31.0	9.0										
40			Very weathered schist	Grey to black	Water strike at 41m,47m From 46m.become harder		38.8					
							41.8	Screen				
50							53.5					
							62.3	Screen				
60			Hard schist	Black	Water strike at 67m. Fractured							
	65.0						65.3	Blank				
70							77.6	Screen				
80												
	80.0											

The Development Study on Water Resources Development and Management for Lake Kyoga Basin

Form No.: QC-8

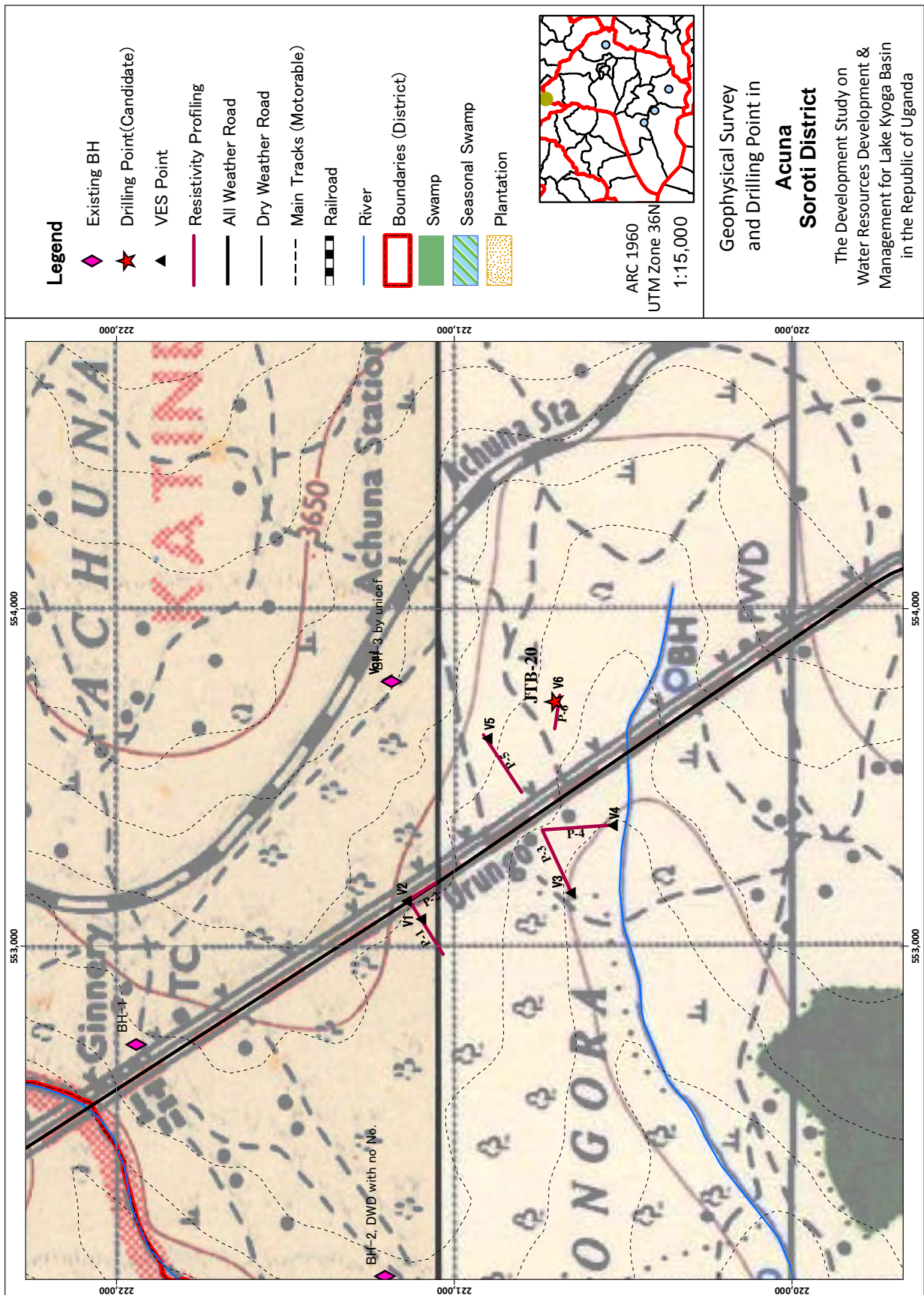
Date: _____

BOREHOLE LOG

Site No. (Well No.): JTB-19	Latitude: 547671E	SWL: :12.42 m	pH: :6.89
RGC: Kidetek	Longitude: 165028N	DWL: :48.86 m	Temp: :28.8 °C
County: Kasilo	Drilled Depth: : 87.0m	Pumping Rate: 24.26 l/min	Conduct: : 35.8 μS/cm
Sub-County: Pingire	Completed Depth: : 87.0m	Pump Installed Depth: : m	Constru: :

SCALE GL-m	DEPTH GL-m	THICK-NESS (m)	GEOLOGICAL CONDITION	COLOR	DESCRIPTION	SYMBOL	CASING PROGRAM		RESISTIVITY LOG		LOGGING HART	
							DEPTH	SCREEN/B LANK	DEPTH	ρ		
	1.0	1.0	Top soil	Reddish black	Soft				1.4	156		
	5.0	4.0	Laterite	Reddish brown	Hard				5.5	521		
	8.0	3.0	Clay	Brown	Soft and sticky							
10			Sandy Clay	Brown	Wet							
	16.0	8.0	Clay	Brown	moist							
20	23.0	7.0	Weathered granite	Grey	Fractured					298		
					Water strike at 38 m							
40	42.0	19.0	Hard Granite	Grey	Fractured		Screen					
							Blank					
50		53.0		Black				Screen				
								Blank				
60							Screen					
	68.0	26.0	Very hard granite	Black	Water strike at 77m		Screen					
							Blank					
70							Screen					
							Blank					
80							Screen			86		
							Blank					
	87.0						Blank					

AcunaRGC (Soroti District) JTB-20



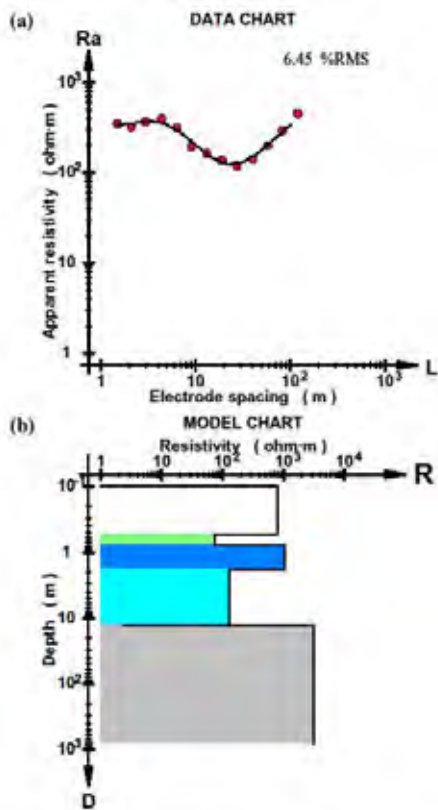
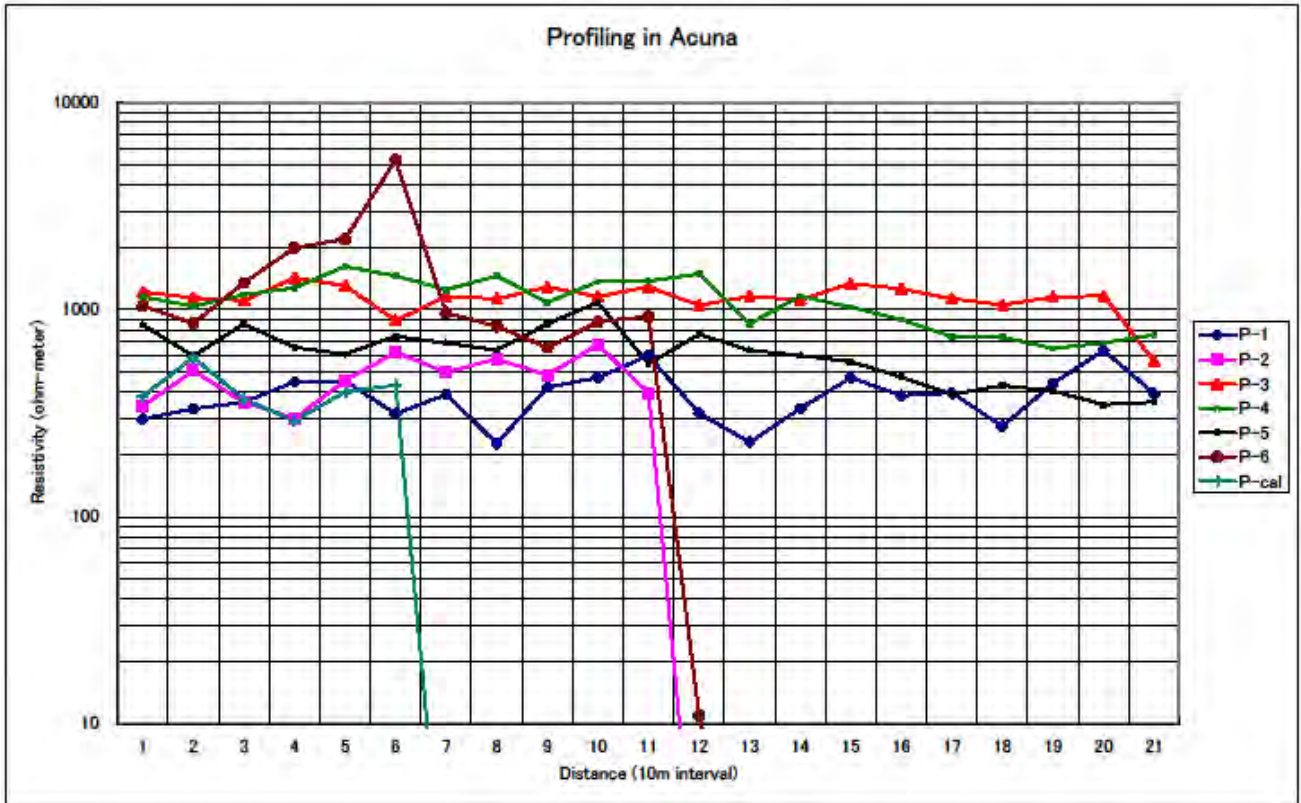


Figure 3. Inverse modelling for sounding <Acuna-V1.dat> - Schlumberger array at "Acuna-V1".

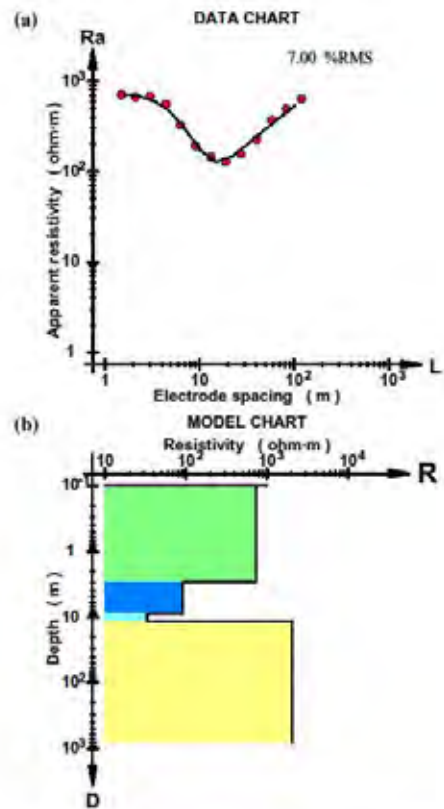


Figure 3. Inverse modelling for sounding <Acuna-V2.dat> - Schlumberger array at "Acuna-V2".




Figure 3. Inverse modelling for sounding <Acuna-V3.dat> - Schlumberger array at "Acuna-V3".

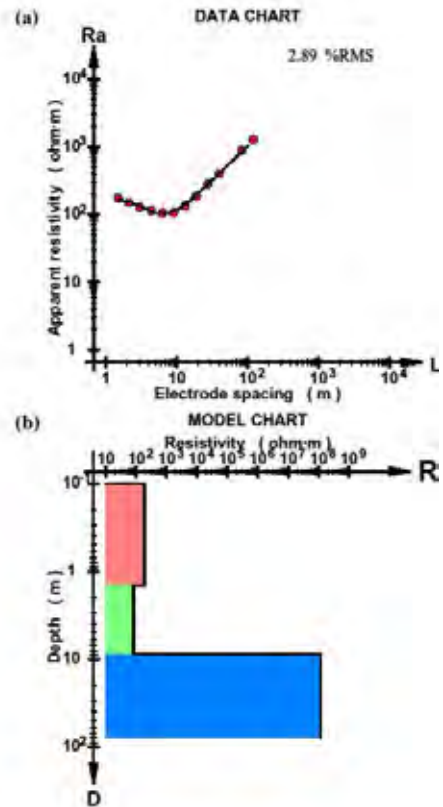


Figure 3. Inverse modelling for sounding <Acuna-V4.dat> - Schlumberger array at "Acuna-V4".

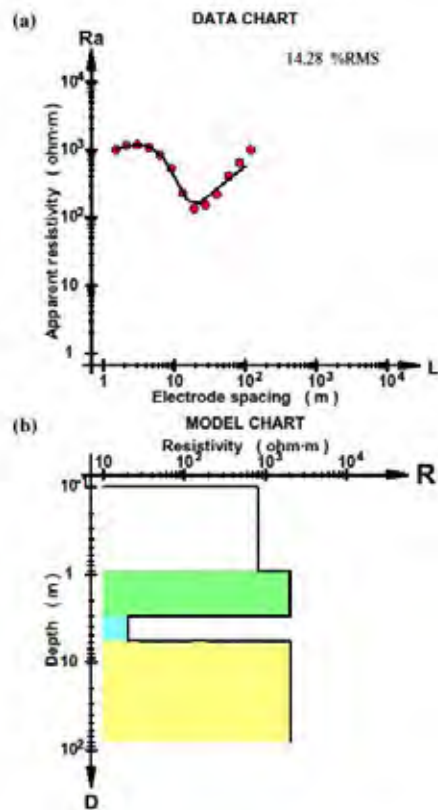


Figure 3. Inverse modelling for sounding <Acuna-V5.dat> - Schlumberger array at "Acuna-V5".

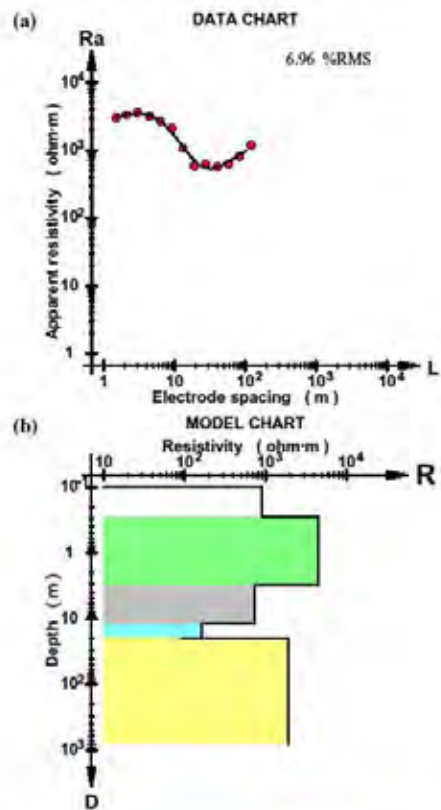


Figure 3. Inverse modelling for sounding <Acuna-V6.dat> - Schlumberger array at "Acuna-V6".

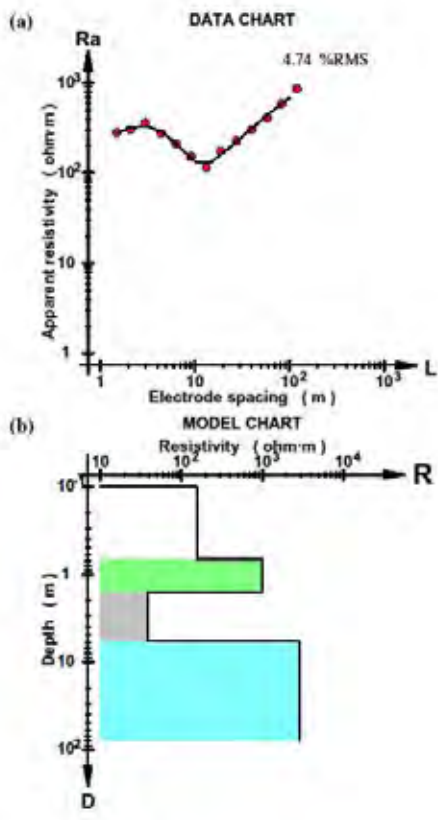


Figure 3. Inverse modelling for sounding <Acuna-Vcal.dat> - Schlumberger array at "Acuna-Vcal".

The Development Study on Water Resources Development and Management for Lake Kyoga Basin

Form No.: QC-8

Date:

BOREHOLE LOG

Site No. (Well No.): JTB-20	Latitude: 553725E	SWL: 12.42 m	pH: 6.89
RGC: Achuma	Longitude: 220705N	DWL: 48.86 m	Temperatu: 28.8 °C
County: Soroti	Drilled Depth: 50.0m	Pumping Rate: Dry	Conductivi: 35.8 μ S/
Sub-County: Tubur	Completed Depth: 50.0m	Pump Installed Depth:	Construct:

SCALE GL-m	DEPTH GL-m	THICK- NESS (m)	GEOLOGICAL CONDITION	COLOR	DESCRIPTION	SYMBOL	CASING PROGRAM		RESISTIVITY LOG		LOGGING HART
							DEPTH	SCREEN/B LANK	DEPTH	ρ	
	1.0	1.0	Top soil	Dark brown							
	2.0	1.0	Lateral	Reddish brown				3.0	4500		
	4.0			Brown							
			Clay	Grey			Blank		719		
10								12.0			
	14.0	12.0			Fractured				10		
			Granite	Grey	Become harder from 24 m			21.5			
							Screen				
							Blank				
					Fractured Water strike at 31m			24.5			
20								27.4			
					Become harder from 34 m						
								33.3			
	37.0	23.0			Fractured				1893		
			Very hard granite	Black	Water strike at 47m			42.1			
								48.0			
	50.0							50.0	Blank		
30											
40											
50											
60											
70											
80											
90											
100											