

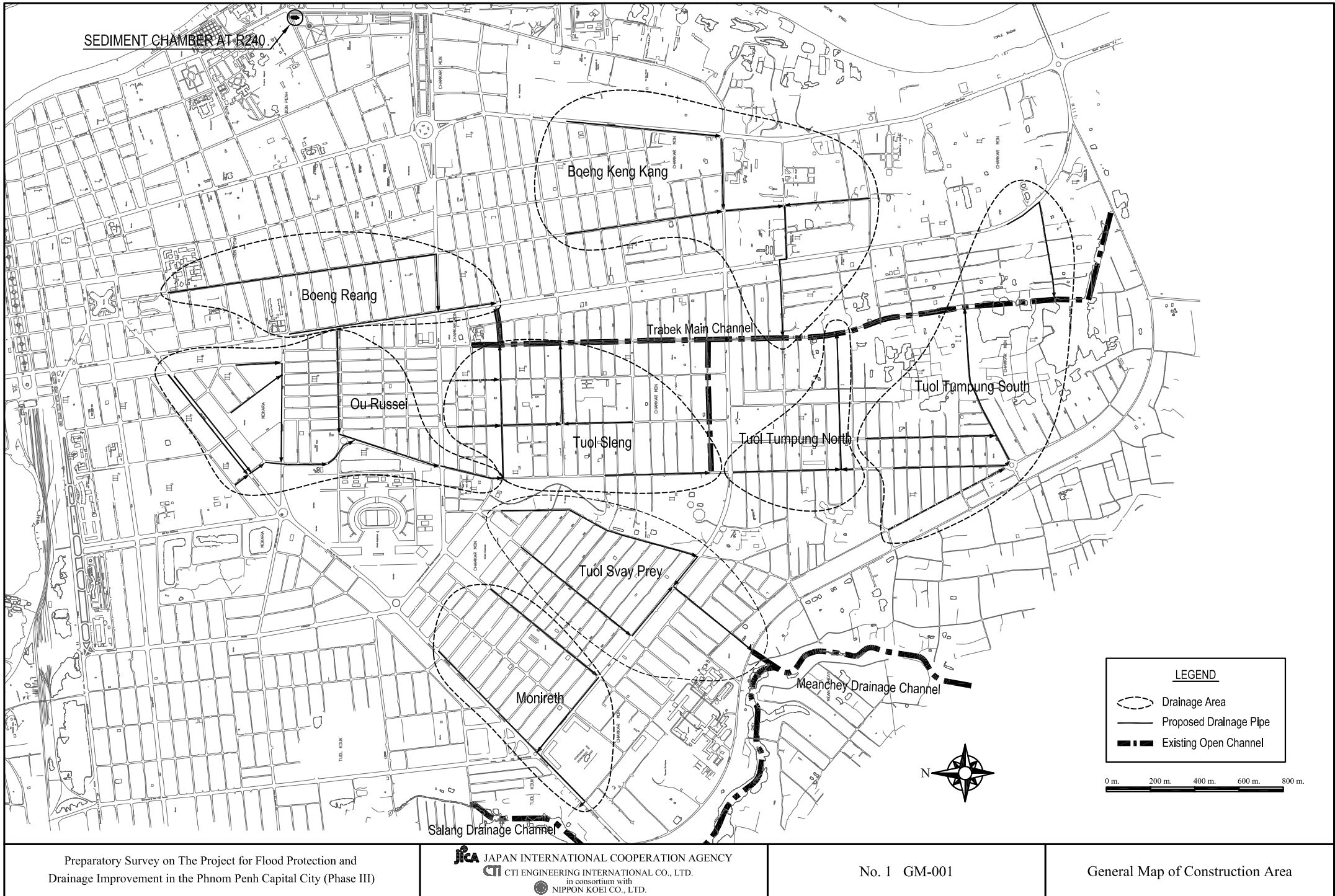
[別 添]

概 略 設 計 図

図面リスト

No.	図面タイトル	図面番号
	GENERAL MAP	
1	General Map of Construction Area	GM-001
	DRAINAGE MAIN	
	General	
2	General Plan of Drainage Facilities (1/2)	DM-GN-001
3	General Plan of Drainage Facilities (2/2)	DM-GN-002
4	Detail of Manhole & Drainage Pipe (1/2)	DM-GN-003
5	Detail of Manhole & Drainage Pipe (2/2)	DM-GN-004
	1. Ou Russei Area	
6	Plan & Profile R161 Drainage Main (1/2)	DM-OR-001
7	Plan & Profile R161 Drainage Main (2/2)	DM-OR-002
8	Plan & Profile R163 (from R161 to R288) (1/2)	DM-OR-003
9	Plan & Profile R163 (from R161 to R288) (2/2)	DM-OR-004
10	Plan & Profile R217 Drainage Main (1/2)	DM-OR-005
11	Plan & Profile R217 Drainage Main (2/2)	DM-OR-006
12	Plan & Profile R182 Drainage Main	DM-OR-007
13	Plan & Profile R107 Drainage Main	DM-OR-008
14	Plan & Profile R111 Drainage Main	DM-OR-009
15	Plan & Profile R214 & R163 Drainage Main	DM-OR-010
	2. Boeng Reang Area	
16	Plan & Profile R63 (from R154 to R274) Drainage Main (1/3)	DM-BR-001
17	Plan & Profile R63 (from R154 to R274) Drainage Main (2/3)	DM-BR-002
18	Plan & Profile R63 (from R154 to R274) Drainage Main (3/3)	DM-BR-003
19	Plan & Profile R274 Drainage Main	DM-BR-004
20	Plan & Profile Monivong Drainage Main (1/3)	DM-BR-005
21	Plan & Profile Monivong Drainage Main (2/3)	DM-BR-006
22	Plan & Profile Monivong Drainage Main (3/3)	DM-BR-007
	3. Monireth Area	
23	Plan & Profile Monireth Drainage Main (1/2)	DM-MN-001
24	Plan & Profile Monireth Drainage Main (2/2)	DM-MN-002
25	Plan & Profile R199 Drainage Main (1/2)	DM-MN-003
26	Plan & Profile R199 Drainage Main (2/2)	DM-MN-004
27	Plan & Profile MaoTseToung (from R199 to Monireth) Drainage Main	DM-MN-005
	4. Tuol Svay Prey Area	
28	Plan & Profile R173 Drainage Main (1/2)	DM-SP-001
29	Plan & Profile R173 Drainage Main (2/2)	DM-SP-002
30	Plan & Profile MaoTseToung (from R173 to R183) Drainage Main	DM-SP-003
31	Plan & Profile R183 Drainage Main	DM-SP-004
32	Plan & Profile MaoTseToung (from R199 to R183) Drainage Main	DM-SP-005
33	Plan & Profile R193 Drainage Main (1/2)	DM-SP-006
34	Plan & Profile R193 Drainage Main (2/2)	DM-SP-007

No.	図面タイトル	図面番号
	5. Tuol Sleng Area	
35	Plan & Profile R288 Drainage Main (1/2)	DM-SL-001
36	Plan & Profile R288 Drainage Main (2/2)	DM-SL-002
37	Plan & Profile R143 (from R276 to R288) Drainage Main	DM-SL-003
38	Plan & Profile R113 Drainage Main	DM-SL-004
39	Plan & Profile R143 (from R288 to R310) Drainage Main	DM-SL-005
40	Plan & Profile R310 Drainage Main	DM-SL-006
41	Plan & Profile R143 (from R360 to R310) Drainage Main	DM-SL-007
42	Plan & Profile R163 (from R348 to R396) Drainage Main	DM-SL-008
	6. Boeng Keng Kang Area	
43	Plan & Profile Norodom Drainage Main (1/2)	DM-BK-001
44	Plan & Profile Norodom Drainage Main (2/2)	DM-BK-002
45	Plan & Profile MaoTseToung (from Norodom to R63) Drainage Main	DM-BK-003
46	Plan & Profile R63 (from MaoTseToung to R436) Drainage Main	DM-BK-004
47	Plan & Profile R436 Drainage Main	DM-BK-005
48	Plan & Profile Monivong & R432 Drainage Main	DM-BK-006
49	Plan & Profile R63 (from R322 to MaoTseToung) Drainage Main (1/2)	DM-BK-007
50	Plan & Profile R63 (from R322 to MaoTseToung) Drainage Main (2/2)	DM-BK-008
51	Plan & Profile R63 (from R466 to MaoTseToung) Drainage Main	DM-BK-009
	7. Tuol Tumpung North Area	
52	Plan & Profile R163 (from MaoTseToung to R454) Drainage Main	DM-TN-001
53	Plan & Profile R163 (from R456 to R454) & R454 Drainage Main (1/2)	DM-TN-002
54	Plan & Profile R163 (from R456 to R454) & R454 Drainage Main (2/2)	DM-TN-003
	8. Tuol Tumpung South Area	
55	Plan & Profile R430 Drainage Main (1/2)	DM-TS-001
56	Plan & Profile R430 Drainage Main (2/2)	DM-TS-002
57	Plan & Profile R488 Drainage Main (1/2)	DM-TS-003
58	Plan & Profile R488 Drainage Main (2/2)	DM-TS-004
59	Plan & Profile R163 (from R468 to R488) Drainage Main	DM-TS-005
60	Plan & Profile R155 Drainage Main (1/2)	DM-TS-006
61	Plan & Profile R155 Drainage Main (2/2)	DM-TS-007
62	Plan & Profile Monivong (to R508) Drainage Main	DM-TS-008
63	Plan & Profile R508 Drainage Main	DM-TS-009
	SEDIMENT CHAMBER AT R240	
64	General Plan	SC-001
65	Layout of Foundation Piles	SC-002
66	Longitudinal Profiles	SC-003
67	Typical Sections	SC-004



SEDIMENT CHAMBER AT R240

Boeng Keng Kang

Boeng Reang

Trabek Main Channel

Ou Russei

Tuol Sleng

Tuol Tumpung North

Tuol Tumpung South




Tuol Svay Prey

Monireth

Meanchey Drainage Channel

Salang Drainage Channel

LEGEND

-  Drainage Area
-  Proposed Drainage Pipe
-  Existing Open Channel

0 m. 200 m. 400 m. 600 m. 800 m.



LEGEND

- PROPOSED DRAINAGE PIPE
- EXISTING DRAINAGE
- OPEN CHANNEL

