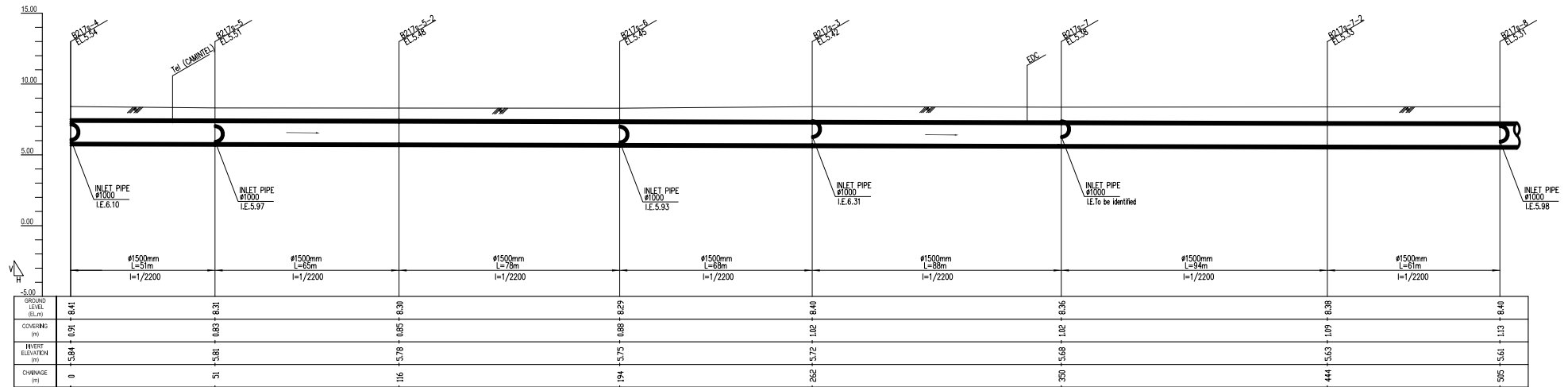


PLAN (Manhole No. fr. B217s-4 to B217s-8)

SCALE A

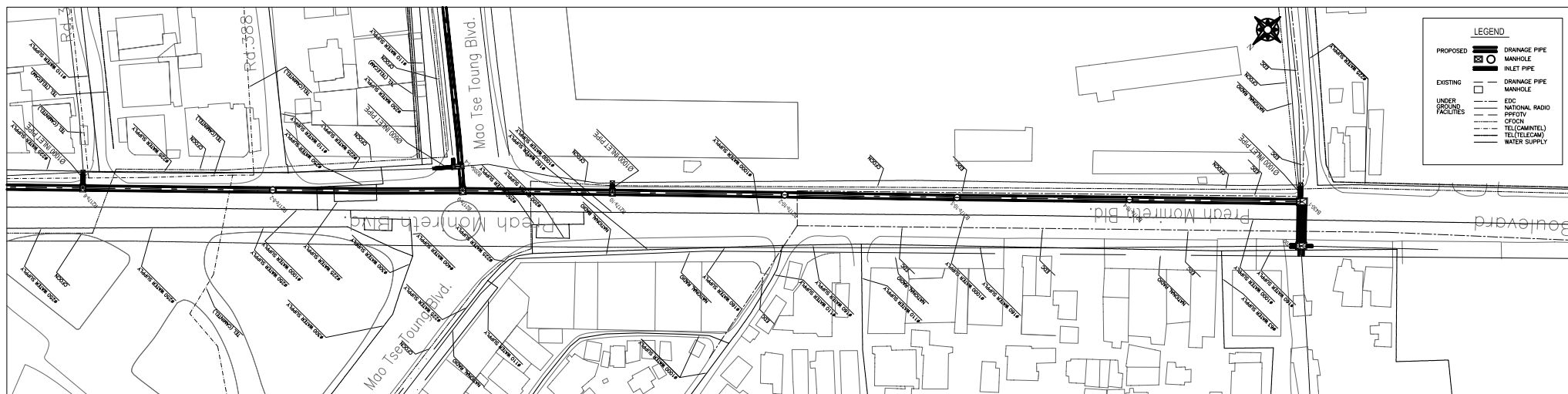


PROFILE (Manhole No. fr. B217s-4 to B217s-8)

H: SCALE A V: SCALE B

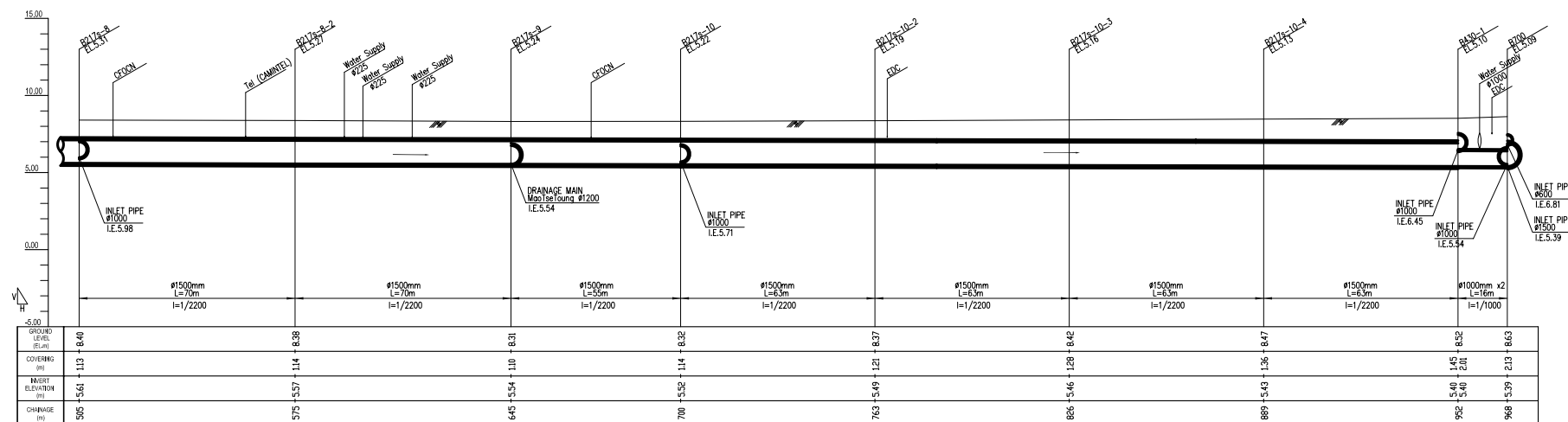
SCALE A 0 10 20 30 40 50 m

SCALE B 0 2 4 6 8 10 m



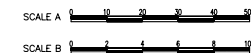
PLAN (Manhole No. fr. B217s-8 to B700)

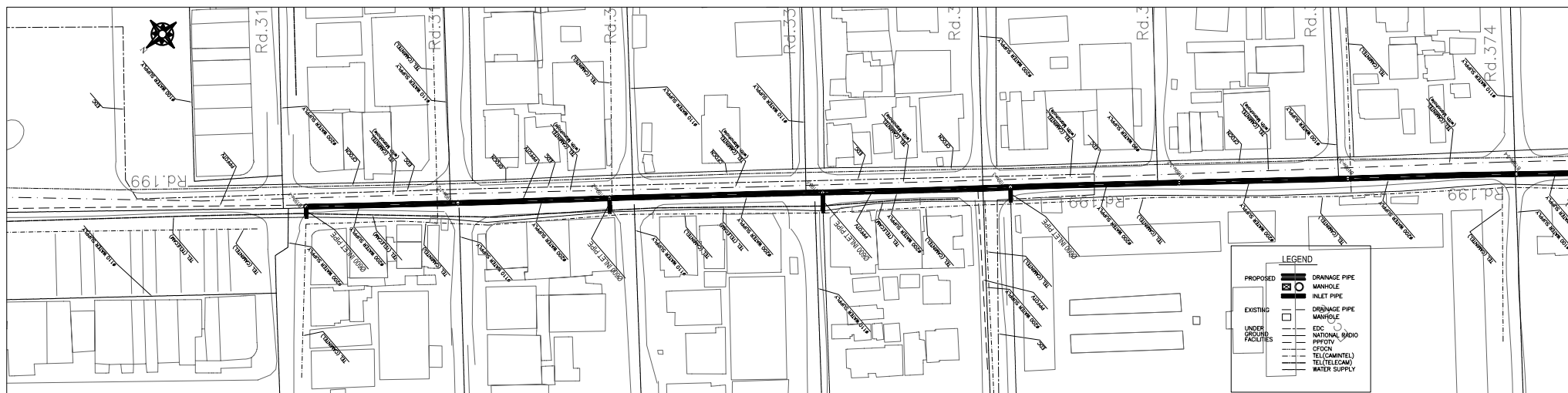
SCALE A



PROFILE (Manhole No. fr. B217s-8 to B700)

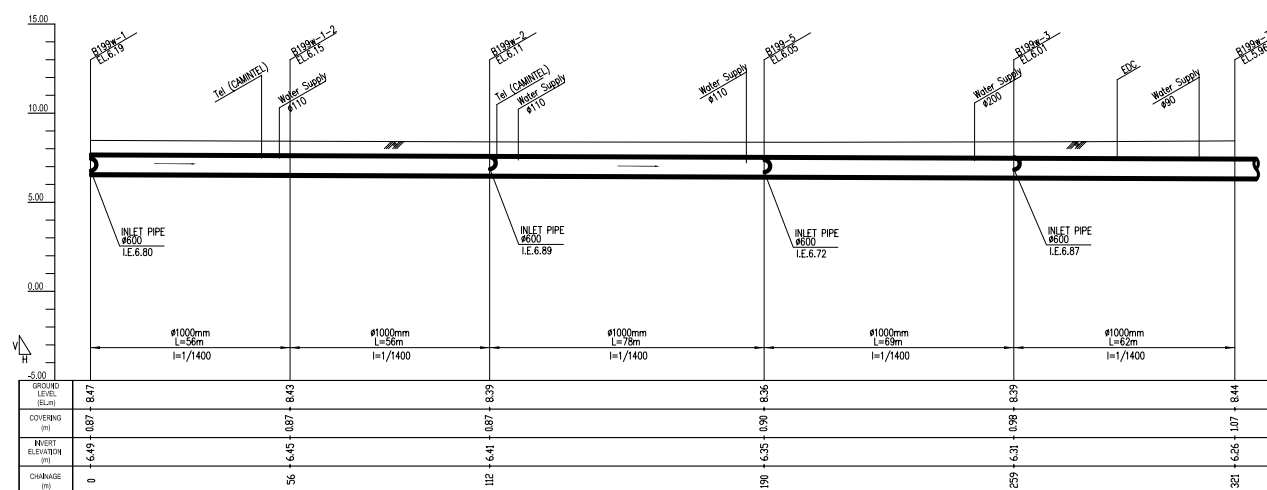
H: SCALE A V: SCALE B





PLAN (Manhole No. fr. B199w-1 to B199w-3-2)

SCALE A

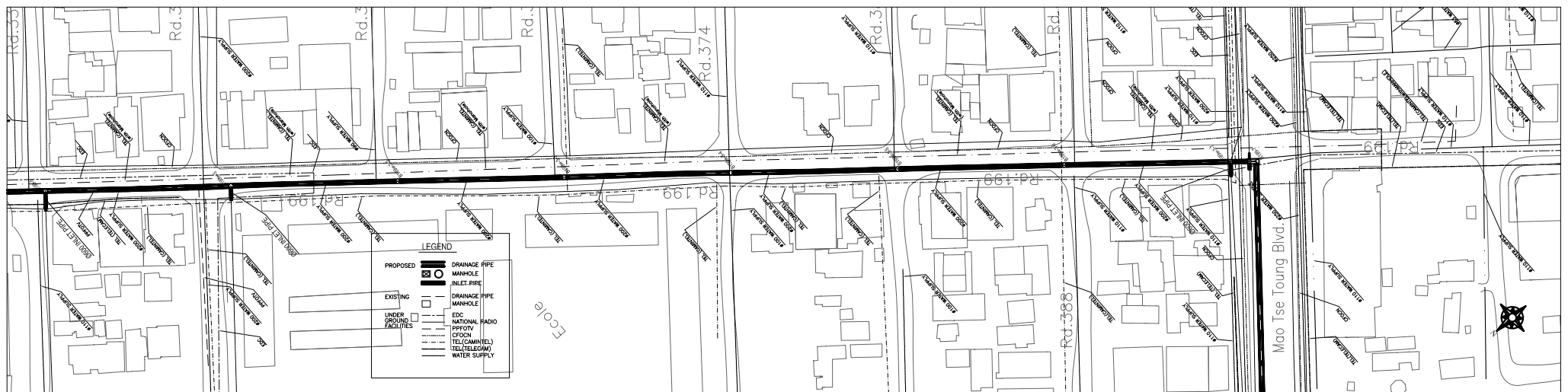


PROFILE (Manhole No. fr. B199w-1 to B199w-3-2)

H: SCALE A V: SCALE B

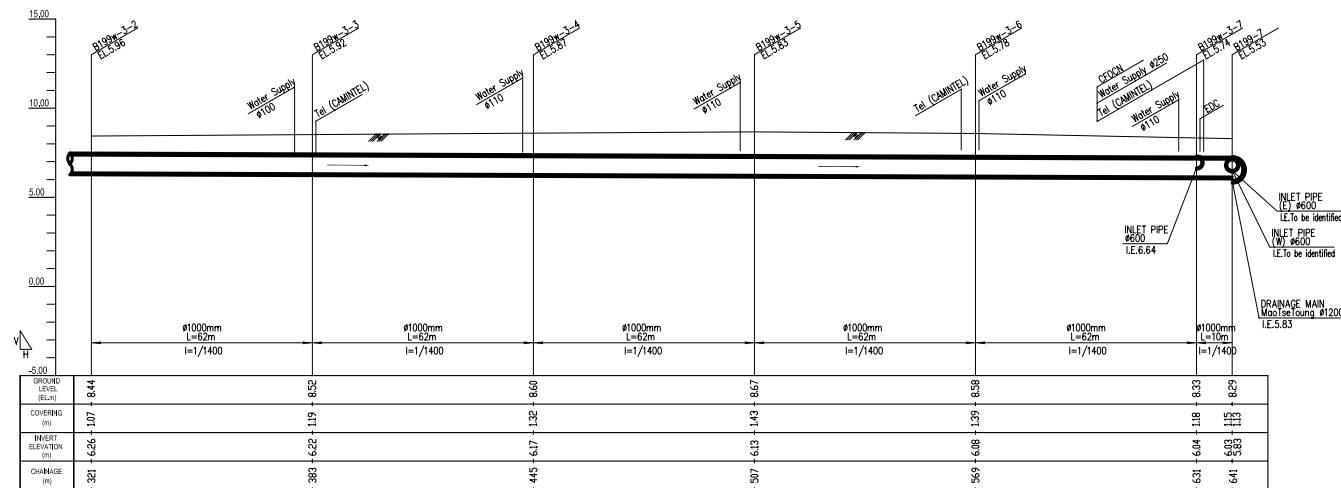
SCALE A 0 10 20 30 40 50 m

SCALE B 0 2 4 6 8 10 m



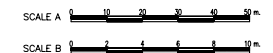
**PLAN** (Manhole No. fr. B199w-3-2 to B199-7)

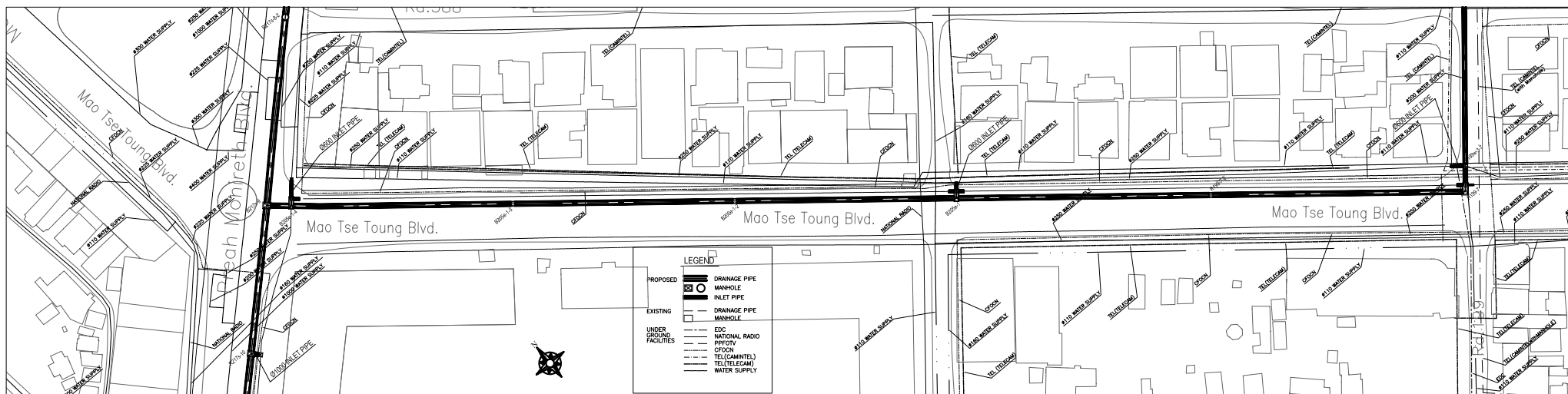
SCALE A



**PROFILE** (Manhole No. fr. B199w-3-2 to B199-7)

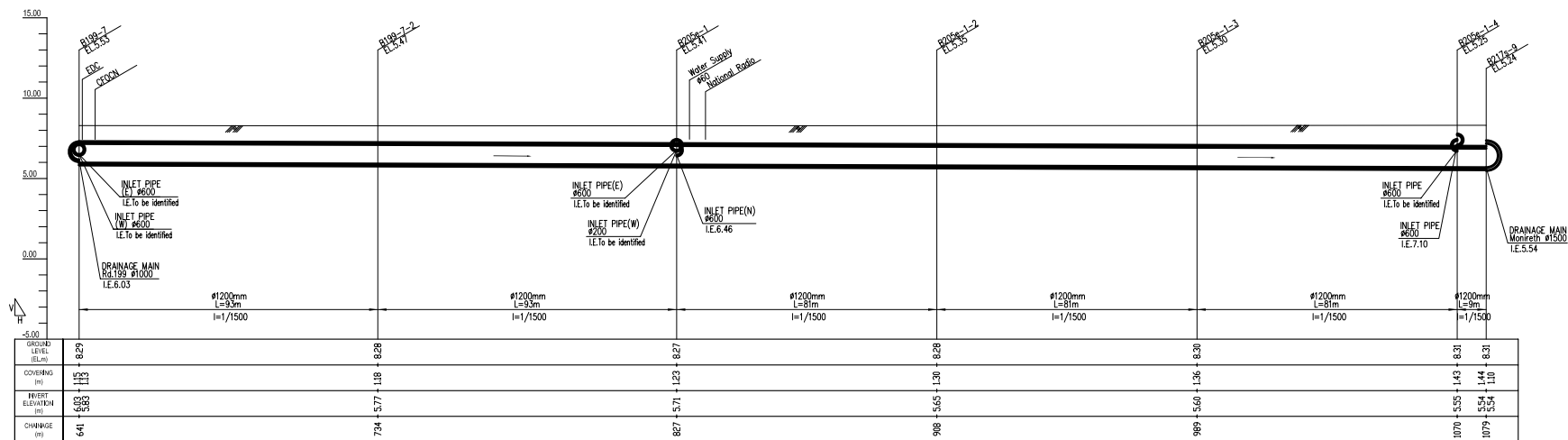
H: SCALE A V: SCALE B





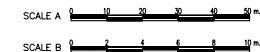
PLAN (Manhole No. fr. B199-7 to B217s-9)

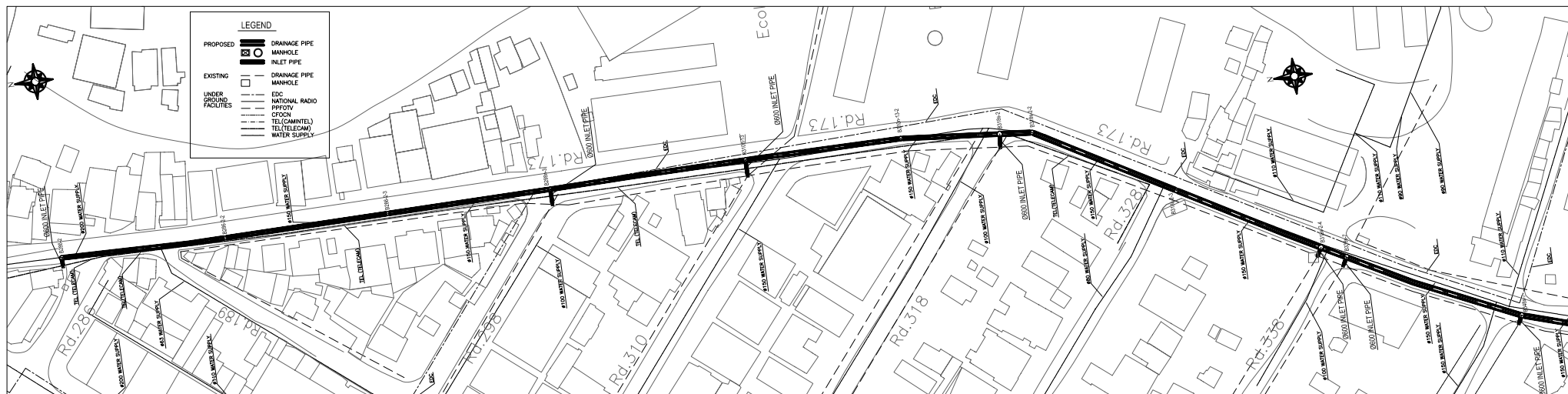
SCALE A



PROFILE (Manhole No. fr. B199-7 to B217s-9)

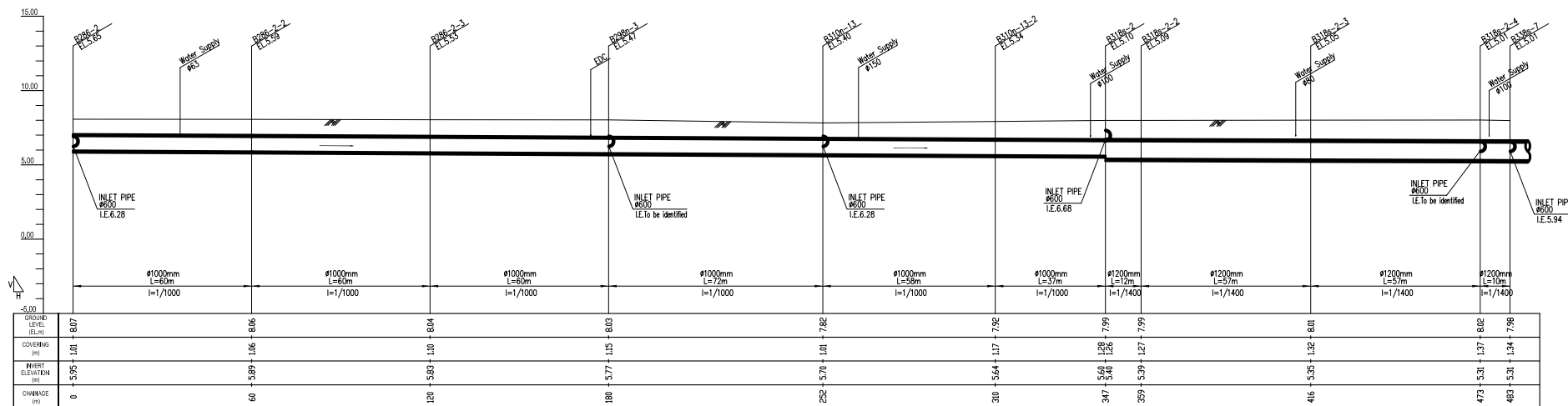
H: SCALE A V: SCALE B





PLAN (Manhole No. fr. B286-2 to B338s-7)

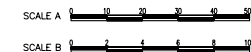
SCALE A

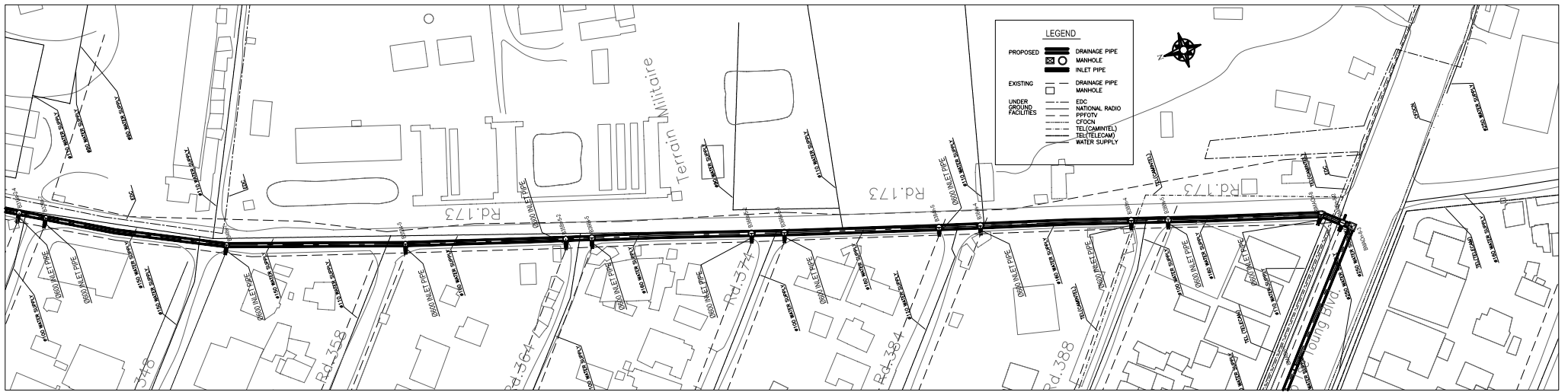


NOTE: Rd.173 IS PAVED BY CONCRETE.

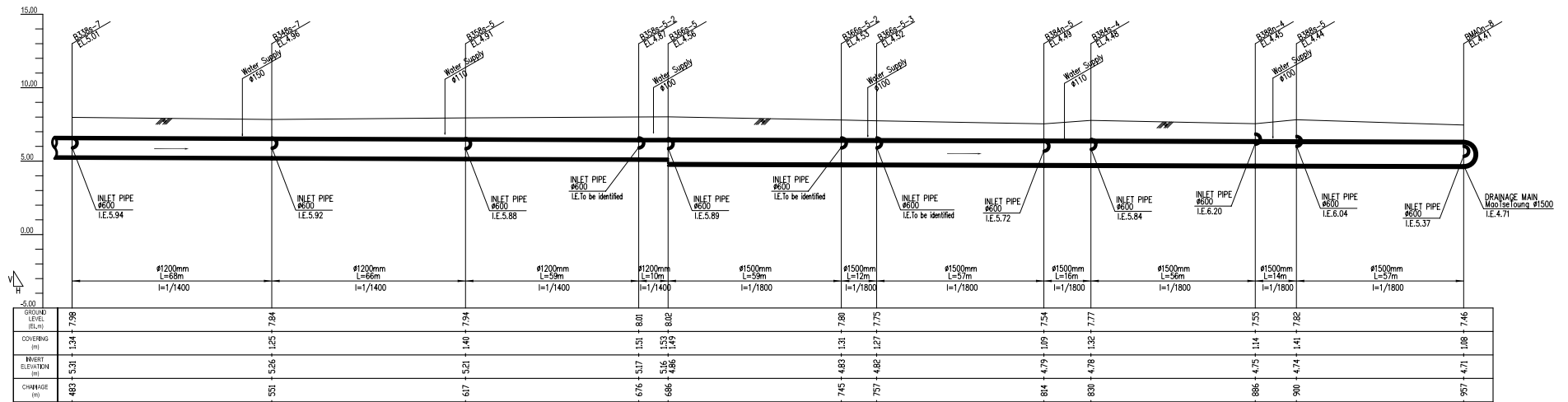
PROFILE (Manhole No. fr. B286-2 to B338s-7)

H: SCALE A V: SCALE B



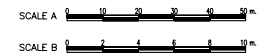


PLAN (Manhole No. fr. B338s-7 to BMAOn-8)

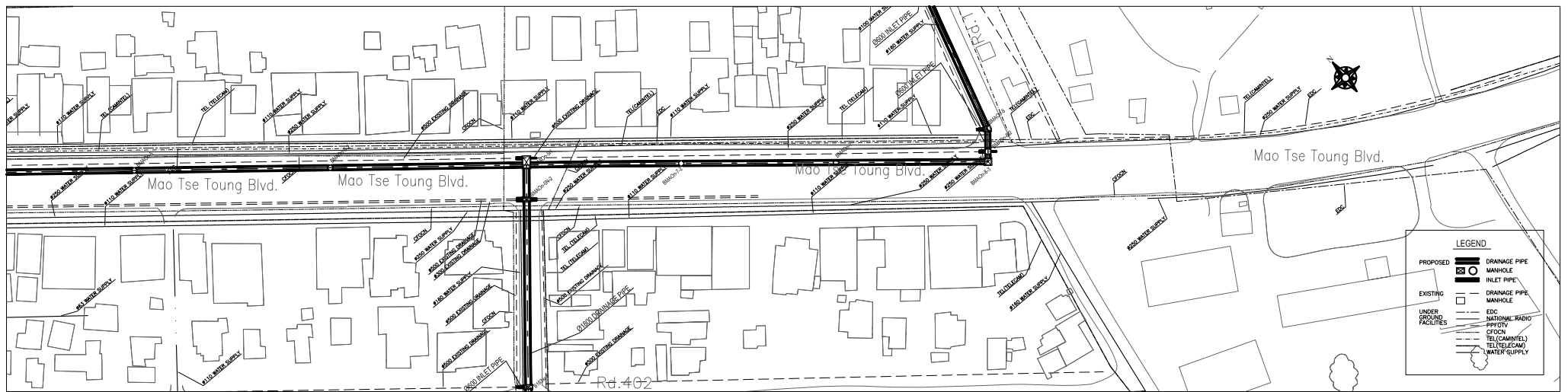


NOTE: Rd.173 IS PAVED BY CONCRETE.

PROFILE (Manhole No. fr. B338s-7 to BMAOn-8)

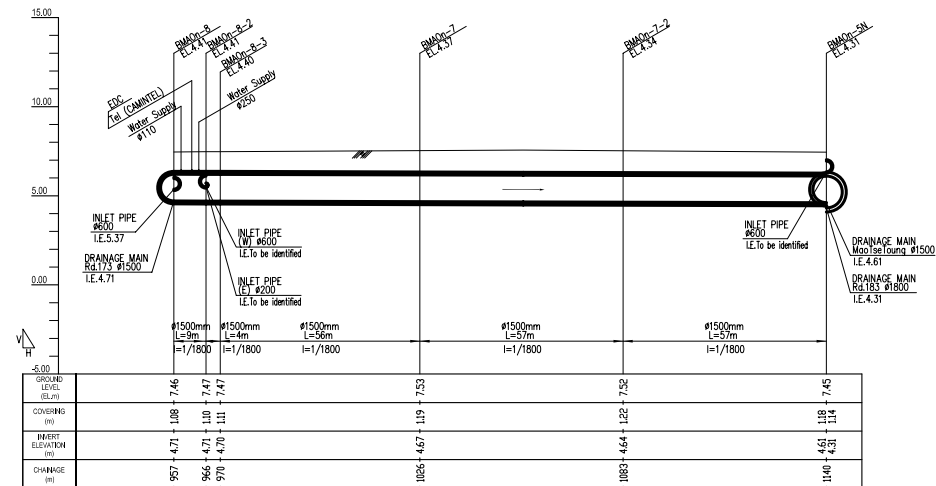






PLAN (Manhole No. fr. BMAOn-8 to BMAOn-5N)

SCALE A



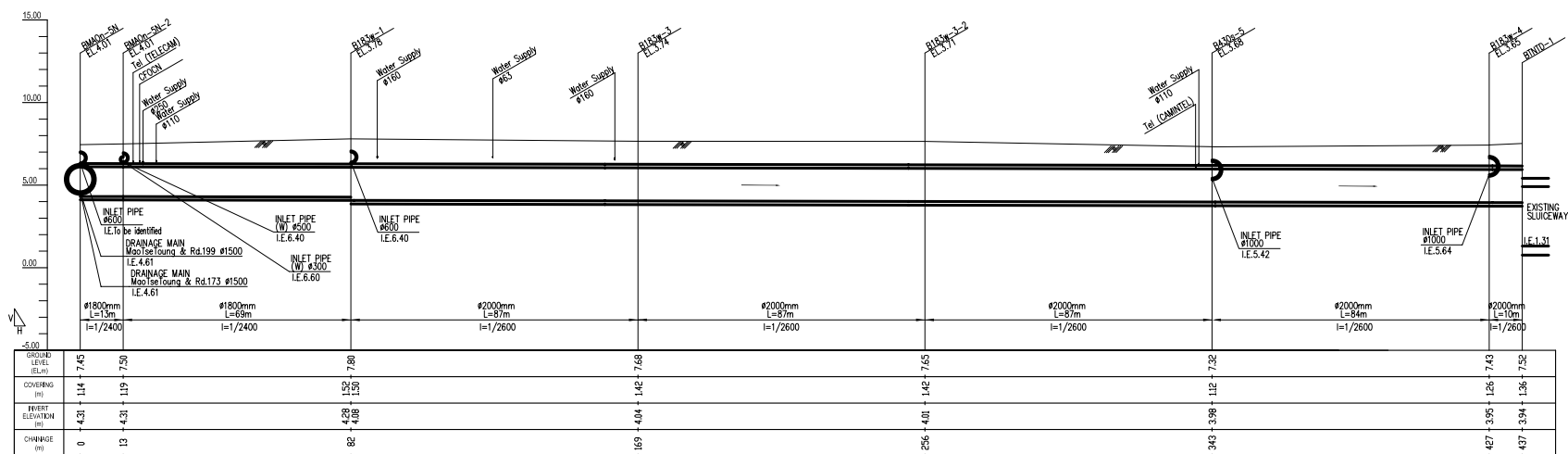
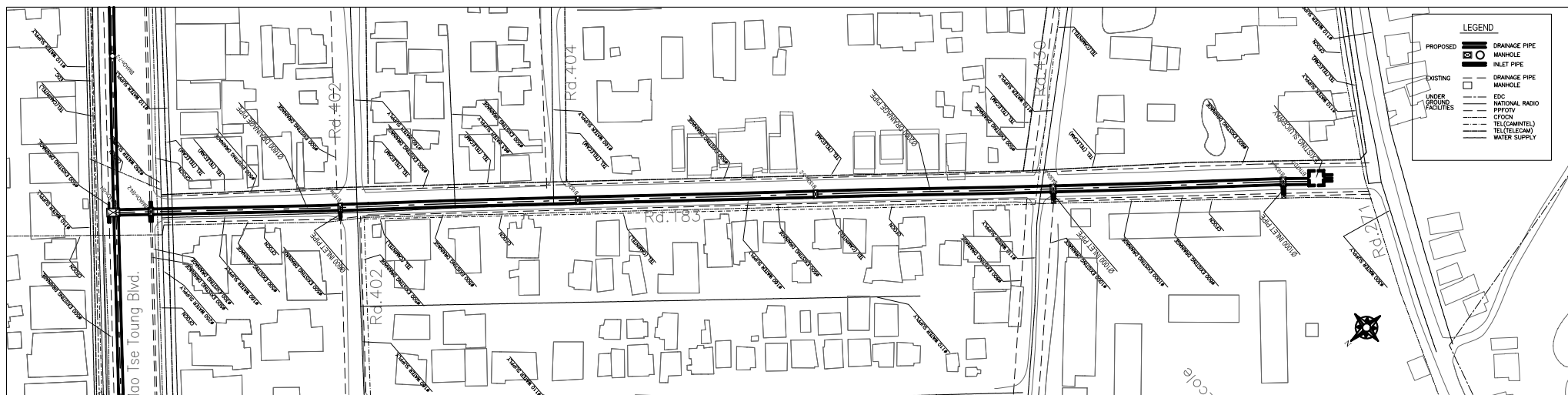
PROFILE (Manhole No. fr. BMAOn-8 to BMAOn-5N)

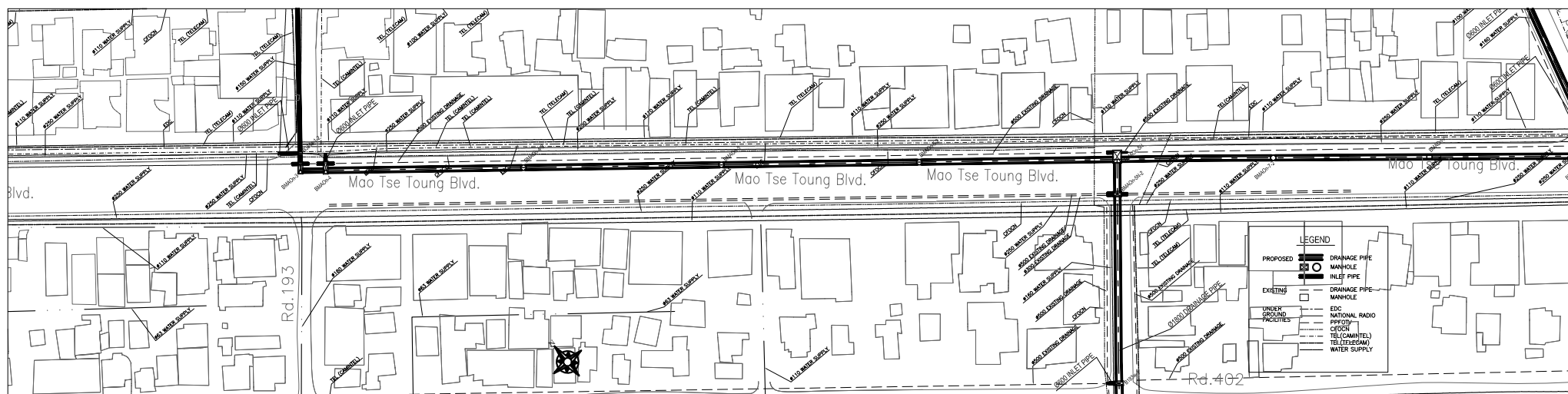
H: SCALE A V: SCALE B

SCALE A 0 10 20 30 40 50 m

SCALE B 0 2 4 6 8 10 m

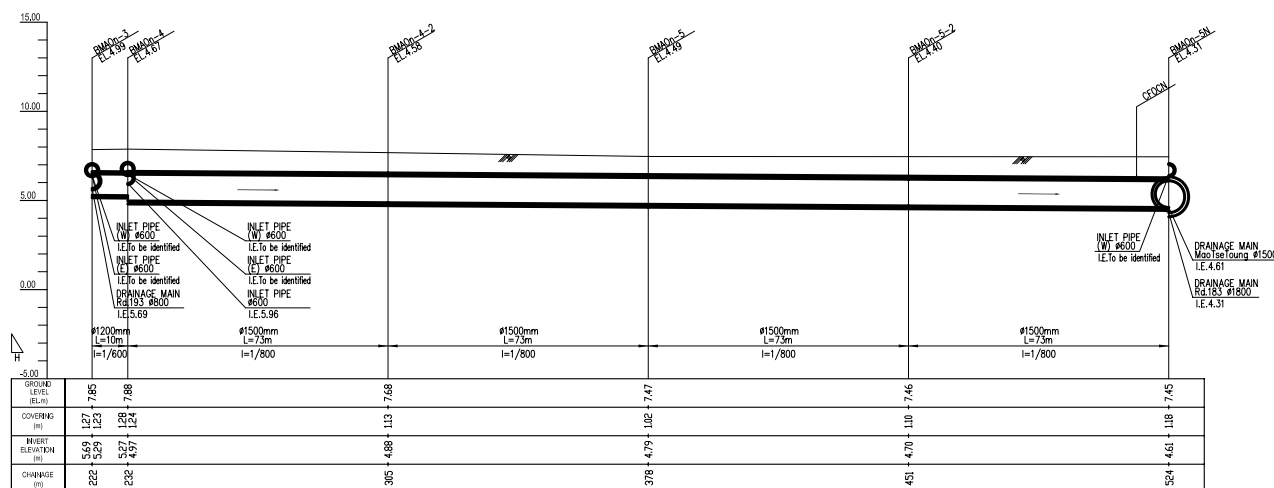
NOTE: Rd.173 IS PAVED BY CONCRETE.





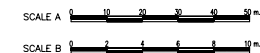
PLAN (Manhole No. fr. BMAOn-3 to BMAOn-5N)

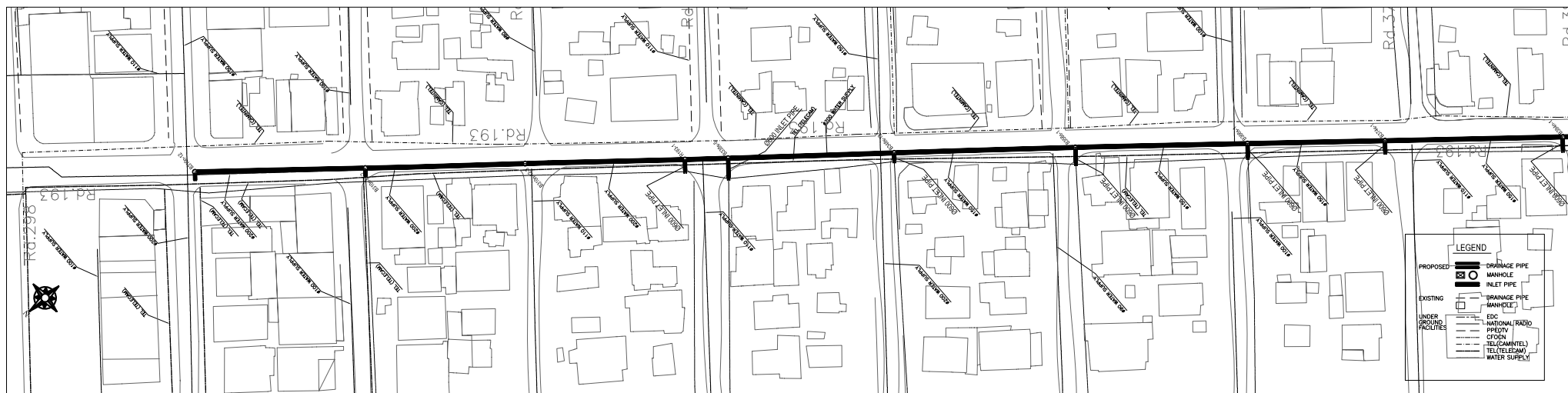
SCALE A



PROFILE (Manhole No. fr. BMAOn-3 to BMAOn-5N)

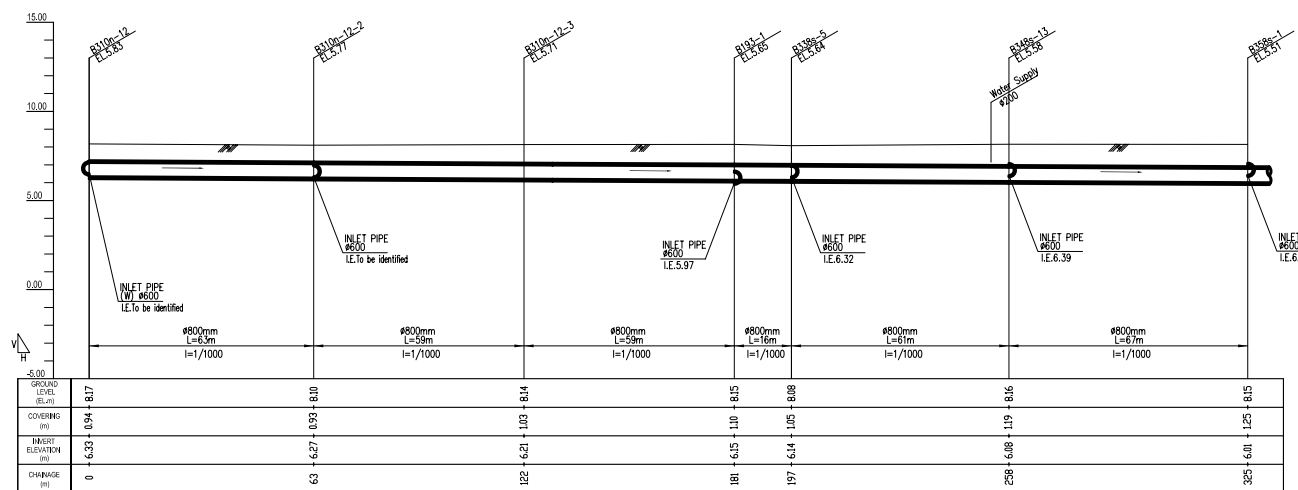
H: SCALE A V: SCALE B





PLAN (Manhole No. fr. B310n-12 to B358n-1)

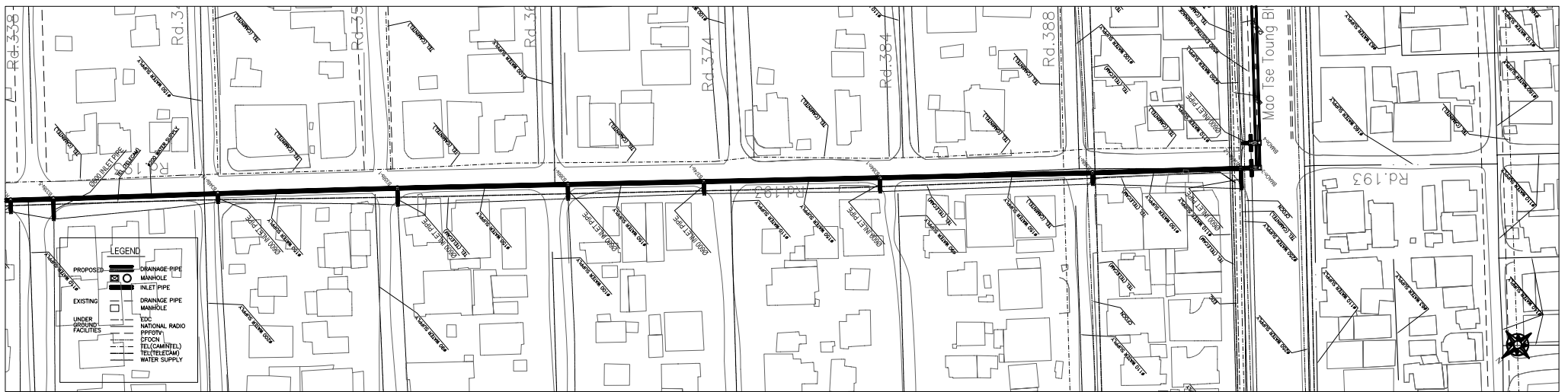
SCALE A



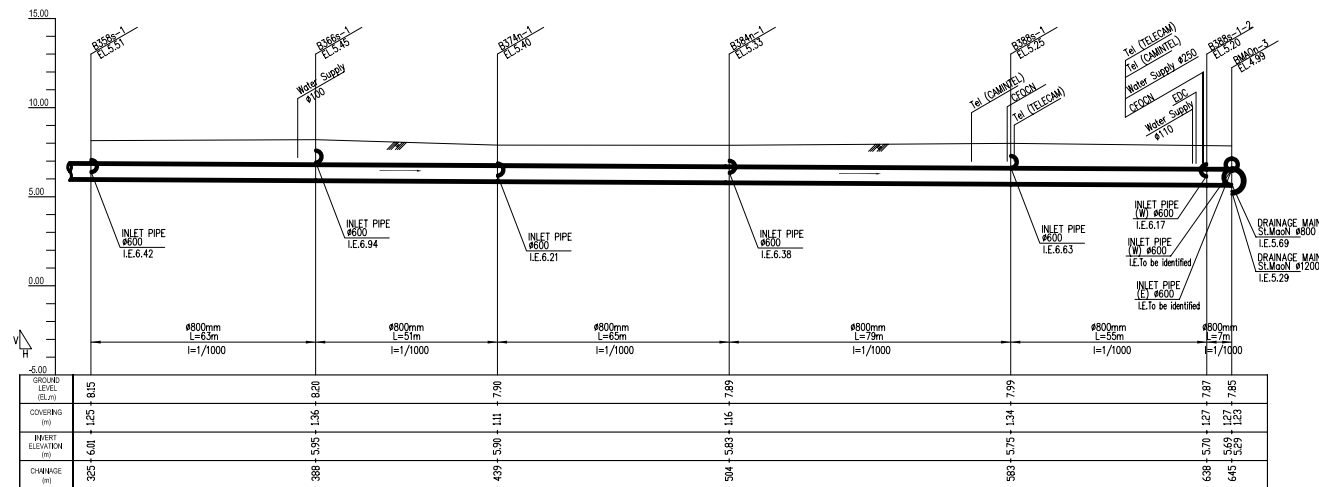
H: SCALE A V: SCALE B

PROFILE (Manhole No. fr. B310n-12 to B358n-1)

SCALE A 0 10 20 30 40 50 m  
SCALE B 0 2 4 6 8 10 m



PLAN (Manhole No. fr. B358s-1 to BMAOn-3)  
SCALE A



PROFILE (Manhole No. fr. B358s-1 to BMAOn-3)  
H: SCALE A V: SCALE B

