

## **Annex-2 : Outline Summary of Present and Future Road Development Plan**

## Outline Summary of present & future road development plans in Haor Area

### Summary of road development program

Name of District	Program (this year) 2010-2011		Future program	
	Length (km)	Estimate cost in BDT (Million)	Length (km)	Estimate cost in BDT (Million)
Netrokona	158.666	1806.542	143.437	4822.765
Kishoreganj	422.154	1570.564	98.280	4236.600
Sunamganj	399.111	549.846	38.150	0.000
Sylhet	173.180	1897.800	63.000	0.000
Maulvibazar	108.131	435.155	3.000	9.352
Brahmanbaria	72.914	705.497	31.419	148.606

**Note:** Data not provided by concern offices from Habiganj district

In Maulvibazar & Brahmanbaria data was not provided by Roads & Highway Department (RHD)

In Sylhet data was not provided by Local Government Engineering Department (LGED)

## Outline Summary of present & future road development plans in Haor Area

District: Netrokona

Sl	Description of road	Location/Upazilla	Program: 2010-2011		Future program	
			Length (km)	Estimate cost in BDT (million)	Length(km)	Estimate cost in BDT (million)
<b>Road &amp; Highway Department (RHD)</b>						
1	Shamganj Jaria Birisiri Durgapur road	Netrokona	37.000	895.040		
2	Nandael Atharbari Kendua Sorok	Netrokona	12.000	106.177		
3	Netrokona Birisiri Sorok	Netrokona	26.000	192.188		
4	Netrokona Biswara Eshwarganj Sorok	Netrokona			28.500	678.400
5	Netrokona Modon sorok	Netrokona			39.400	763.640
6	Simanto sorok	Netrokona			36.000	2768.558
7	Modon Khaliajuri sorok (Uchitpur to Gobindosri)	Netrokona			23.000	544.599
<b>Subtotal (RHD)</b>			<b>75.000</b>	<b>1193.405</b>	<b>126.900</b>	<b>4755.197</b>

<b>Local Government Engineering Department (LGED)</b>						
1	Athpara head quarter to Dholai bazar GC road development	Athpara	1.111	5.425		
2	Sharmusia UP office to Krenhnorampur bazar via Ovoypasa bazar road development	Athpara	0.812	3.474		
3	Razar bazar to Hironpur GC road development	Purbadhala	1.100	5.840		
4	Hironpur to Bainja road development	Purbadhala	1.138	5.221		
5	Shamganj GC-Bainja via Kazla bazar road development	Purbadhala	1.210	5.047		
6	Shimultola to Maskanda road development	Purbadhala	0.972	4.250		
7	Sohildeo Noyapara to Modon link road Joypur UP via Basso road development	mohanganj	1.450	8.086		
8	Otithpur R&H road to chandapur via Durgapur road development	Barohatta	0.875	3.280		
9	Bori sheikh para to Goraunda road development	Barohatta	0.940	3.233		
10	Netrokona somaj road Amtola bazar to Shahota bazar road development	Barohatta	1.403	7.362		
11	Barhatta UP-Tomaltola Bazar road	Barohatta	1.500	6.990		
12	Netrokona-Mymensingh R&H to Borogora Primary school road	Netrokona sadar	1.218	2.812		
13	Kullagora UP to Bipinganj Bazar road	Durgapur	1.560	6.113		

Sl	Description of road	Location/Upazilla	Program: 2010-2011		Future program	
			Length (km)	Estimate cost in BDT (million)	Length(km)	Estimate cost in BDT (million)
14	Improvement of telegati GC-nazirganj GC rd.	Athpara	3.500	28.358		
15	Improvement of telegati GC-nazirganj GC rd.	Athpara	3.217	30.179		
16	Improvement of khaliajuri GC-krishnapur GC rd.	Khaliajuri	2.250	22.345		
17	Improvement of khaliajuri GC-krishnapur GC rd.	Khaliajuri	2.250	22.976		
18	Improvement of khaliajuri GC-krishnapur GC rd.	Khaliajuri	2.500	25.136		
19	Improvement of khaliajuri GC-lepisa bazar rd.	Khaliajuri	2.500	26.701		
20	Improvement of khaliajuri GC-lepisa bazar rd.	Khaliajuri	2.750	24.946		
21	Improvement of zirakhara R&H to chesrakhali GC rd.	Khaliajuri	1.853	18.630		
22	Improvement of mohanganj to gaqlajur rd.	Purbadhala	2.811	22.979		
23	Improvement of up HQ-purakandulia GC via kapasias bazar rd.	Purbadhala	4.000	28.318		
24	Improvement of up HQ-purakandulia GC via kapasias bazar rd.	Purbadhala	3.000	25.305		
25	Improvement of up HQ-purakandulia GC via kapasias bazar rd.	Purbadhala	4.088	29.982		
26	Improvement of mohanganj GC-Gaqlajur GC rd.	mohanganj	2.851	29.034		
27	Improvement of shibganj GC dbobaura GC rd.	Durgapur	3.500	27.137		
28	Improvement of shibganj GC dbobaura GC rd.	Durgapur	2.000	16.799		
29	Improvement of shibganj GC dbobaura GC rd.	Durgapur	2.910	21.953		
30	Improvement of chandrapur bazar-khashikona bazar rd. via chiram up,naihati bazar, chiram bazar	Barohatta	4.000	22.786		
31	Improvement of chandrapur bazar-khashikona bazar rd. via chiram up,naihati bazar, chiram bazar	Barohatta	3.250	23.376		
32	Improvement of chandrapur bazar-khashikona bazar rd. via chiram up,naihati bazar, chiram bazar	Barohatta	2.762	22.200		
33	Improvement of mdadnpur up office at monang bazar-bekhoirati bazar rd.	Netrokana sadar	3.200	22.507		

Sl	Description of road	Location/Upazilla	Program: 2010-2011		Future program	
			Length (km)	Estimate cost in BDT (million)	Length(km)	Estimate cost in BDT (million)
34	Improvement of mdadnpur up office at monang bazar-bekhoirati bazar rd.	Netrokana sadar	3.585	21.916		
35	Improvement of gounda up office-boshur bazar rd via bhuyer kendua bazar-basati & bandanal bazar		5.600	32.440		
36	Improvement by bitumin carpet of birishiri up office-atkapara bazar road	Durgapur			1.100	4.125
37	Improvement by bitumin carpet of birishiri up office-atkapara bazar road	Durgapur			1.100	4.171
38	Improvement by bitumin carpet og Durgapur GC-kumudganj GC rd.	Durgapur			1.650	5.387
39	Improvement of Netrakona-mymensingh R&H dakhin bishiura GC rd.	Netrokana sadar			1.900	10.070
40	Improvement of shaktir bazar-chewpur chowrasta moor via muktir bazar rd.	Netrokana sadar			1.162	4.483
41	Improvement of nowapara up office-sener bazar rd by bitumin carpet	kendua			2.145	7.956
42	Improvement of asujia up office-krishnarampur bazar via birgonj bazar rd. by bitumin carpet	kendua			2.480	9.317
43	Improvement of chirang up office -kendua atharabari R&H rd. via silimpur rd.	kendua			1.500	5.635
44	Improvement of hogla GC-amuakanda GC rd.	Purbadhala			1.000	5.119
45	Improvement of Khalishaur - shyamganj GC via southkona rd.	Purbadhala			1.000	5.233
46	Improvement of purbadhala-sharistalabazar via bishkakuni up office & iatrabari bazar rd.	Purbadhala			1.500	6.071
<b>Subtotal (LGED)</b>			<b>83.666</b>	<b>613.137</b>	<b>16.537</b>	<b>67.568</b>

## Outline Summary of present & future road development plans in Haor Area

District: Kishoreganj

Sl.	Description of road	Location/Upazilla	Program: 2010-2011		Future program	
			Length (km)	Estimate cost in BDT (million)	Length(km)	Estimate cost in BDT (million)
<b>Road &amp; Highway Department (RHD)</b>						
1	Ekduria Puradia Ugorpur road	Kishoreganj	6.00	30.00		
2	Kishoreganj Nihli road	Kishoreganj	8.00	220.00		
3	Nandail Atharbari Kendua Rasulpur	Kishoreganj	15.30	0.00		
4	Kishoreganj Pakundia Mirjapur-2	Kishoreganj			27.00	506.60
5	Kishoreganj Karimganj Chamraghat Mithamine road	Kishoreganj			17.00	790.00
6	Etna Boribari Chamraghat	Kishoreganj			19.00	970.00
7	Ujanchar Bajitpur Astogram	Kishoreganj			21.00	1090.00
8	Bhairab Mindipur road	Kishoreganj			14.28	880.00
<b>Subtotal (RHD)</b>			<b>29.30</b>	<b>250.00</b>	<b>98.28</b>	<b>4236.60</b>

<b>Local Government Engineering Department (LGED)</b>						
1	Rural Infrastructure development phase-II	kishoreganj	15.960	60.619		
2	Rural road, bridge/culvert construction on priority basis, phase-III	kishoreganj	38.440	117.110		
3	Emergency disaster damage rehabilitation (sector) project, 2007	kishoreganj	118.220	76.858		
4	Rural road, hat/Bazaar development on priority basis	kishoreganj	10.489	47.709		
5	Union connecting road construction and infrastructure development project: greater mymensingh	kishoreganj	125.372	624.520		
6	Rural importance infrastructure development on priority basis	kishoreganj	77.103	355.310		
7	Zilla infrastructure development project	kishoreganj	7.270	38.438		
<b>Subtotal (LGED)</b>			<b>392.854</b>	<b>1320.564</b>	<b>0.000</b>	<b>0.000</b>

## Outline Summary of present & future road development plans in Haor Area

District: Sunamganj

Sl	Description of road	Location/Upazilla	Program: 2010-2011		Future program	
			Length (km)	Estimate cost in BDT (million)	Length(km)	Estimate cost in BDT (million)
<b>Road &amp; Highway Department (RHD)</b>						
1	Sylhet -Sunamganj road	Sunamganj	46.000			
2	Gobindhaganj-Chhatak Dowarabazar road		27.000			
3	Pagla-Jagannathpur-Raniganj Aushkandi road		36.000			
4	Madanpur-Dirai-Sullag road		27.000			
5	Sunamganj-Kachirgati-Biswarampur road		17.000			
6	Neamatpur-Tahirpur road		21.000			
7	Dharmapasha-Madyanagar road		20.000			
8	Sunamganj-Tekerhat-Badaghat-Tahirpur road		25.000			
9	Thakurkana-Mohanganj-Dharmapasha-Jamalganj-Sunamganj road		52.000			
<b>Subtotal (RHD)</b>			<b>271.000</b>	<b>0.000</b>	<b>0.000</b>	<b>0.000</b>

<b>Local Government Engineering Department (LGED)</b>						
1	Deira Bazar Boalia Bazar	Derai	4.500			
2	Deira Bazar Boalia Bazar	Derai	3.460			
3	Shamerchar Anadapur	Sulla	4.750			
4	Upgrading of Deira Bazar-Boalia Bazar via Meculy bazar road	Derai	2.400			
5	Upgrading of Deira Bazar-Boalia Bazar via Meculy bazar road	Derai	3.705			
6	Upgrading of Deira Bazar-Boalia Bazar via Meculy bazar road	Derai	1.775			
7	Improvement of Polash-salukabad-Jinarpur road	Biswamberpur	5.800	17.256		
8	Improvement of Pagla-Birgaon road	Sadar	3.200	9.536		
9	Improvement of Shahapur-Teranagar road	Jamalganj	2.500	7.449		
10	Improvement of Dewri-sewra road	Jagannathpur	4.150	9.935		
11	Improvement of Shyamerchar bazar	Derai	1.000	5.992		
12	Improvement of selimganj bazar	Jamalganj	1.000	6.359		
13	Improvement of Mongalkata bazar	Sadar	1.000	2.796		
14	Improvement of Pagla bazar	Sadar	1.000	2.680		

Sl	Description of road	Location/Upazilla	Program: 2010-2011		Future program	
			Length (km)	Estimate cost in BDT (million)	Length(km)	Estimate cost in BDT (million)
15	Improvement of Joynagar bazar	Sadar	1.000	6.081		
16	Improvement of Biswamberpur-shaktiakhola road	Biswamberpur	7.320	99.354		
17	Improvement of Adabazar-Harinapati road	Sadar	2.000	6.640		
18	Improvement of patharia-Bangla bazar-Bhatipara road	Derai	5.070	22.721		
19	Improvement of sirajganj bazar	Chhatak	1.000	4.255		
20	Improvement of Syedpur bazar	Jagannathpur	1.000	2.458		
21	Improvement of Dharmapasa-Jaysree road	Dharmapasa	6.150	98.178		
22	Improvement of Dharmapasa-Jaysree road	Dharmapasa	4.800	10.135		
23	Improvement of remaining works for sunam, ganj chhatak via dowrabazar road	Sadar			6.500	
24	Improvement of remaining works for sunam, ganj chhatak via dowrabazar road	Dowarabazar			7.000	
25	Improvement of remaining works for sunam, ganj chhatak via dowrabazar road	Dowarabazar			4.000	
26	Improvement of remaining works for sunam, ganj chhatak via dowrabazar road	Dowarabazar			9.700	
27	Improvement of remaining works for kalipur-Haiderpur road	Chhatak			3.600	
28	Improvement of remaining works for khaitak R&HD-sirajganj road	Chhatak			7.350	
29	Construction of Bitumin carpet road on Dharmaoasha-sinda road	Dharmapasa	1.000	5.912		
30	Construction of Bitumin carpet road on pakurati UP office Novhati bazar	Dharmapasa	0.500	1.804		
31	Construction of RCC pavement on sulla H/O to Rahultala road	Sulla	1.000	6.324		
32	Construction of RCC pavement on Derai bazar- kaliarkapan via chandi pur road	Derai	1.500	8.975		
33	Construction of RCC pavement on Derai bazar- kaliarkapan via chandi pur road	Derai	1.000	5.813		
34	Construction of RCC pavement on rajanagar banglabazar road	Derai	2.000	8.635		
35	Construction of RCC pavement on boaliabazar machercoli via golishali road	Derai	1.250	5.395		



Sl	Description of road	Location/Upazilla	Program: 2010-2011		Future program	
			Length (km)	Estimate cost in BDT (million)	Length(km)	Estimate cost in BDT (million)
36	Construction of RCC pavement on Shamerchar-ferighat manikdha rd.	Derai	1.000	4.368		
37	Construction of bitumin carpet road on kabirpur vhurakhali	Jagannathpur	1.000	4.123		
38	Construction of bitumin carpet road on Pirergaon sharpara	Jagannathpur	1.000	3.783		
39	Construction of bitumin carpet road on Pirergaon sharpara	Jagannathpur	1.000	3.866		
40	Construction of bitumin carpet road on Shipqanj Raniganj	Jagannathpur	1.000	3.735		
41	Construction of RCC pavement on Ibrahimpur Dolura shahidminar via svedpurat	Sadar	1.000	4.168		
42	Construction of bitumin carpet road on Rogerbazar-Rampura-monoharpur	Sadar	1.000	3.055		
43	Construction of bitumin carpet road on Khatakhali dulber	Biswamberpur	1.006	3.622		
44	Construction of RCC pavement on Laka RHD-Rajandrapur road	Biswamberpur	0.710	3.529		
45	Construction of bitumin carpet road on polash up office bajidpur road	Biswamberpur	1.105	3.079		
46	Construction of bitumin carpet road at Chormohalla up complex-kopla bazar road via kamrangi village	Chhatak	1.000	3.599		
47	Construction of bitumin carpet road at tatiarchar-charbaruka village	Chhatak	1.000	3.114		
48	Construction of bitumin carpet road at Gobindaganj college suhitpur rd.	Chhatak	1.000	3.003		
49	Construction of bitumin carpet road on RHD-rampur road	Chhatak	0.830	2.156		
50	Construction of Chhatak-sunamganj road to protappur village	Dowarabazar	1.000	3.739		
51	Construction of Baliura-Dowarabazar road	Dowarabazar	1.430	6.824		
52	Improvement of Modanagar-moheshkhola rd.	Dharmapasa	1.000	4.368		
53	Improvement of Dharmapasa-singpur rd.	Dharmapasa	1.000	3.229		
54	Improvement of Dharmapasa-golokpur rd. by bitumin carpet	Dharmapasa	1.240	5.413		
55	Improvement of Badshaganj-Mirzapur road	Dharmapasa	0.930	3.476		
56	Improvement of Ananda bazar-laurerqor road	Taherpur	1.000	3.128		
57	Moheshkhola-takerghat road	Taherpur	1.000	5.281		

Sl	Description of road	Location/Upazilla	Program: 2010-2011		Future program	
			Length (km)	Estimate cost in BDT (million)	Length(km)	Estimate cost in BDT (million)
58	Improvement of Ananda bazar up-laurergor bazar via binnakuli road	Taherpur	0.830	4.022		
59	Improvement of Ananda bazar up office-laurergor bazar road	Taherpur	1.000	3.599		
60	Construction of lalbazar-chandbari rd.	Jamalganj	1.000	2.966		
61	Improvement of patharia-Bangla bazar road by RCC	Derai	1.000	5.675		
62	Improvement of patharia-Bangla bazar road by RCC	Derai	1.420	6.681		
63	Improvement of Rajanigonj kalirkapan road	Derai	2.000	7.354		
64	Improvement of RCC rd. on akilsha bazar-nasni bazar rd.	Derai	1.000	4.305		
65	Improvement of Derai-Jagannathpur via jogdol-bhurakhali rd.	Derai	1.000	5.142		
66	Cns. Of sulla thana HQ to rahutala rd. by RCC	Sulla	1.080	4.026		
67	Improvement of sulla HQ Rahutala rd. by RCC	Sulla	1.000	4.265		
68	Improvement of enayetgonj-harinakandi via gopalgonj road	Jagannathpur	1.000	3.841		
69	Improvement of Amratal-shiramishi-noabander rd.	Jagannathpur	1.000	4.015		
70	Improvement of santigonj-Rajonnigonj road by bitumin carpet	sunamganj	1.160	4.528		
71	Improvement of biswamberpur-katakhaliu dhanpur up via chaterkhona rd	Biswamberpur	1.270	4.900		
72	Improvement of polash-bacurbaria road	Biswamberpur	1.570	2.627		
73	Improvement of Dakhin badaqhat-maierchar bazar	Biswamberpur	1.000	3.677		
74	Improvement of Baliura-narshingpur bazar rd.	Dowarabazar	1.000	4.110		
75	Improvement of Banglabazar-narshingpur bazar rd.	Dowarabazar	1.000	3.984		
76	Improvement of Baliura-nowkabanqa road	Dowarabazar	1.000	3.636		
77	Improvement of boglabazar-banglabazar rd	Dowarabazar	1.000	4.300		
78	Improvement of charmohalla up office rd. to chandpur rd.	Chhatak	1.000	3.425		
79	Cons. Of bitumin carpet rd. on Jalalpur (RHD) hasnabad bazar rd. via khyergaon under chhatak upazila	Chhatak	1.000	3.283		

Sl	Description of road	Location/Upazilla	Program: 2010-2011		Future program	
			Length (km)	Estimate cost in BDT (million)	Length(km)	Estimate cost in BDT (million)
80	Improvement of Gobindaganj Basunta pur bazar road by bitumin carpet	Chhatak	1.700	6.834		
81	Cons. Of Bitumin carpet road at RHD gonipur bathgaon	Chhatak	1.000	2.621		
82	Improvement of Gobindaganj-peerpur road by Bitumin carpet	Chhatak	1.000	3.036		
83	Cons. Of bitumin carpet road at RHD hasnabad bazar road via khyerqaon	Chhatak	1.000	3.651		
<b>Subtotal (LGED)</b>			<b>128.111</b>	<b>549.846</b>	<b>38.150</b>	<b>0.000</b>

## Outline Summary of present & future road development plans in Haor Area

District: Sylhet

Sl	Description of road	Location/Upazilla	Program: 2010-2011		Future program	
			Length (km)	Estimate cost in BDT (million)	Length(km)	Estimate cost in BDT (million)
<b>Road &amp; Highway Department (RHD)</b>						
1	Sylhet-jakiganj road		90.00	961.70		
2	Badaghat-bimanbandar connecting road		6.50	238.90		
3	Darbast-kanaighat-shahbagh road		24.00	199.60		
4	Sori-goan ghat road		16.00	139.80		
5	Sylhet-dawdabad-daudpur-dhaka dakkhin-vadeswar mirganj		19.68	199.10		
6	Rashidpur-bishwanath-raipasa-lamakazi road		17.00	158.70		
7	Sylhet-sultanpur-balaganj road				25.00	
8	Bianibazar-Golapganj-Fenjuganj rd.				38.00	
<b>Subtotal (RHD)</b>			<b>173.18</b>	<b>1897.80</b>	<b>63.00</b>	

## Outline Summary of present & future road development plans in Haor Area

District: Maulvibazar

Sl	Description of road	Location/Upazilla	Program: 2010-2011		Future program	
			Length (km)	Estimate cost in BDT (million)	Length(km)	Estimate cost in BDT (million)
<b>Local Government Engineering Department (LGED)</b>						
1	Improvement of satpur-kazirbond road by bitumin carpet	Barlekha	1.200	3.366		
2	Improvement of kalibari RHD-Nijbahadurpur up office road	Barlekha	2.000	8.002		
3	Improvement of shahbazpur RHD-pallathol road by bitumin carpet	Barlekha	1.000	4.479		
4	Improvement of sonai river-shujahul rd. by bitumin carpet pavement work	Barlekha	1.000	4.170		
5	Improvement of fakirbazar-monarai-monadi rd. by bitumin carpet pavement work	Barlekha	1.000	3.754		
6	Imp. Of RHD-kamilpur via tohsil office road by bitumin carpet	Barlekha	1.000	3.975		
7	Improvement of tillagaon-fatikully rd	Sreemongal	1.000	3.722		
8	Improvement of purshai-dewgoan-rangichara rd.	Sreemongal	1.020	2.760		
9	Imp. Of Amjup-Kabriji karmadha road by bitumin carpet pavement	Sreemongal	1.000	4.000		
10	Improvement of Adampur-Adkanibazar via kawargola bazar rd.	kamalganj	1.000	3.124		
11	Imp. Of Adampur up office - Alinagar up office via bhanubill-jangalia-chitlia-mongalpur rd. by Bitumin carpet pavement work	kamalganj	1.000	2.409		
12	Imp. Of Adampur up office - Alinagar up office via bhanubill-jangalia-chitlia-mongalpur rd. by Bitumin carpet pavement work	kamalganj	1.000	3.581		
13	Imp. Of vanugach-saraibari rd.-kamalganj up rd. by bitumin carpet pavement work	kamalganj	1.000	3.153		
14	Imp. Of Dakshinbhang RHD-Goalbari via durgapur rd. by bitumin carpet	Juri	1.000	4.146		
15	Imp. Of bashirbazar-bazarchali rd. by bitumin carpet pavement work	Juri	1.200	4.362		

Sl	Description of road	Location/Upazilla	Program: 2010-2011		Future program	
			Length (km)	Estimate cost in BDT (million)	Length(km)	Estimate cost in BDT (million)
16	Imp. Of RHD-Kalarbazar-balaqoni-chadnighat rd.	Juri	5.660	7.815		
17	Imp. Of shamshergonj bazar-Dhaka Sylhet national highway	Sadar	1.300	6.907		
18	Improvement of Bhunabir-shamserganj-Athangiri rd(sreemongal part)	Sreemongal	5.000	25.745		
19	Improvement of Bhunabir-shamserganj-Athangiri rd(sadar part)	Sadar	5.580	10.564		
20	Dasherbazar-Basirpur RHD via kanongobazar azimganj rd.	Barlekha	4.000	25.297		
21	Dasherbazar-Basirpur RHD via kanongobazar azimganj rd.	Barlekha	4.500	27.796		
22	Dasherbazar-Basirpur RHD via kanongobazar azimganj rd.	Barlekha	3.000	32.244		
23	Dasherbazar-Basirpur RHD via kanongobazar azimganj rd.	Barlekha	2.500	19.056		
24	Dasherbazar-Basirpur RHD via kanongobazar azimganj rd.	Barlekha	2.500	20.030		
25	Dasherbazar-Basirpur RHD via kanongobazar azimganj rd.	Barlekha	1.500	20.176		
26	Improvement of shindurkhan-khejuricherra bazar rd.	Sreemongal	1.000	5.066		
27	Improvement of satgaon bazar - huglia bazar rd.	Sreemongal	1.000	3.770		
28	Improvement of sindurkhanbazar to satgaon RHD via amrail rd.	Sreemongal	0.925	4.536		
29	Improvement of satgaon-khairuzzaman rd.	Sreemongal	2.500	5.235		
30	Improvement of bhanugach-soraibaribazar rd.	kamalganj	1.000	3.665		
31	Improvement of RHD to Dharmapur rd.	kamalganj	1.300	3.827		
32	Improvement of kalenga circular rd	kamalganj	1.500	4.531		
33	Improvement of burburi bazar-brindabonpur rd.	kamalganj	1.000	3.024		
34	Improvement of Adampur up office-alinagar up office road via changaon jangalia rd	kamalganj			1.000	3.683
35	Improvement of mohammad ali road	kamalganj			1.000	2.655
36	Improvement of shamshernagar-krishnapur rd.	kamalganj			1.000	3.013
37	Improvement of barlekha up office-mohammadnagar bazar via satkorakandi rd	Barlekha	1.000	3.691		
38	Improvement of borni up office nayabazar via mehari rd.	Barlekha	1.000	3.704		

Sl	Description of road	Location/Upazilla	Program: 2010-2011		Future program	
			Length (km)	Estimate cost in BDT (million)	Length(km)	Estimate cost in BDT (million)
39	Imp. Of barlekha RHD chowmohani-hakaluki haor rd.	Barlekha	1.000	3.090		
40	Improvement of Azimganj-Rafinagar rd.	Barlekha	1.000	3.090		
41	Improvement of Dakshinbag RHD-khagtekha via rangauti rd	Barlekha	1.000	3.085		
42	Improvement of goalbari-sagornal rd.	Juri	1.000	5.144		
43	Improvement of manikshingbazar-biswanathpur via chatera rd.	Juri	1.000	3.412		
44	Imp. Of fultala TE-Rajkeechungabari rd.	Juri	1.000	3.593		
45	Imp. Of bhui-teghari ghat rd	Juri	1.000	2.966		
46	Improvement of RHD dhamai up office rd.	Juri	1.000	4.585		
47	Imp. Of RHD-niradbihari high school via amtoli govt. primary school rd.	Juri	1.000	2.559		
48	Improvement of janata bazar-rangichara rd.	kalaura	1.150	4.126		
49	Improvement of marinabazar-noabagicha-joychandi-up office via pachpir jalai rd.	kalaura	1.000	3.736		
50	Improvement of brahmanbazar-shamshernagar rd. to pallakandi-amanipur-rabirbazar rd.	kalaura	1.200	3.751		
51	Improvement of chunghar-ningirai rd.	kalaura	1.000	3.069		
52	Improvement of bagreehal-mokamtila rd.	kalaura	1.000	3.020		
53	Improvement of gozbag-muraicharra rd.	kalaura	1.000	3.029		
54	Improvement of kalaura rabirbazar rd. to sultanpur rd.	kalaura	1.000	3.020		
55	Improvement of bottola to baggur rd.	kalaura	1.000	3.035		
56	Improvement of hussainpur-koularashi-gobindapur rd.	kalaura	1.000	2.986		
57	Improvement of jagatpur-kadipur rd.	Sadar	2.000	6.778		
58	Improvement of R & H ainpur-nasirpur rd.	Sadar	1.000	3.274		
59	Improvement of kalaigul-galimpur-embankment rd.	Rajnagar	1.000	2.991		
60	Improvement of tarapasha-shamshernagar rd.-karaira primary school-dhalai ferryghat rd.	Rajnagar	1.000	2.991		
61	Improvement of mukabmabzar-pascimberkuri rd.	Rajnagar	1.500	4.704		

Sl	Description of road	Location/Upazilla	Program: 2010-2011		Future program	
			Length (km)	Estimate cost in BDT (million)	Length(km)	Estimate cost in BDT (million)
62	Improvement of banarai-chakirai-bargaon rd.	Rajnagar	2.000	5.990		
63	Improvement of pagulia-mostafapur rd.		1.000			
64	Improvement of bauli-nizbahadurpur up office via behaidohor rd	Barlekha	8.096	18.727		
65	Maintenance of kamalganj-adampur rd.	kamalganj	8.000	32.724		
<b>Subtotal (LGED)</b>			<b>108.131</b>	<b>435.155</b>	<b>3.000</b>	<b>9.352</b>



### Outline Summary of present & future road development plans in Haor Area

District: Brahmanbaria

Sl	Description of road	Location/Upazilla	Program: 2010-2011		Future program	
			Length (km)	Estimate cost in BDT (million)	Length(km)	Estimate cost in BDT (million)
<b>Local Government Engineering Department (LGED)</b>						
1	Harin ber to chitna bazar under nasir nagar up	Nasirnagar	1.000	4.440		
2	Kunda up to Volacut bazar road	Nasirnagar	1.000	4.088		
3	Duth Mondal to Nasirpur	Nasirnagar	1.000	4.174		
4	Horin ber to Chitna Bazar under nasir nager up	Nasirnagar			2.630	11.891
5	Kunda up to Volacut bazar road	Nasirnagar			1.500	7.419
6	Duth Mondal to Nasirpur	Nasirnagar			1.800	7.902
7	Chandura-Amtoli- Jalalpur-Hazipur Bullah via Borochal	Nasirnagar	1.200	7.091		
8	Horoshpur GC to Akhterpur-Birpasa Amtoli via Satborga Bazar	Nasirnagar	0.768	5.006		
9	Nasirnagar- Fandauk- Chathian Road	Nasirnagar		137.112		
10	Rehabilitation of Sreeghar GC to Jibongonj R&H road via kadoir hat	Nasirnagar		19.829		
11	A. Rehabilitation of Merkuta GC to Shibpur bazar R&H road B. Bitghar hat to B.Barua R&H road via Kurighar hat	Nasirnagar		23.980		
12	Mendi ura - Kulikunda road	Nasirnagar			1.500	4.686
13	Valakut baghi road	Nasirnagar			1.000	5.008
14	Fandauk uttar singha gram-Tilpara road	Nasirnagar			1.250	5.513
15	Imrpovement of Nasirnagar GC-Chatian GC road	Nasirnagar	4.000	33.787		
16	Imrpovement of Nasirnagar GC-Chatian GC road	Nasirnagar	2.500	27.894		
17	Imrpovement of Nasirnagar GC-Chatian GC road	Nasirnagar	3.500	32.752		
18	Imrpovement of Nasirnagar GC-Chatian GC road	Nasirnagar	5.575	32.640		
19	Manik nagar puka road to Shahbazpur grameen road	Nabinagar	2.480	6.149		
20	Satmura bazar to Hutkhola bazar	Nabinagar	1.450	3.367		
21	Shibpur- Mirpur to Uaruk Shahed Ali house road	Nabinagar	1.000	3.368		

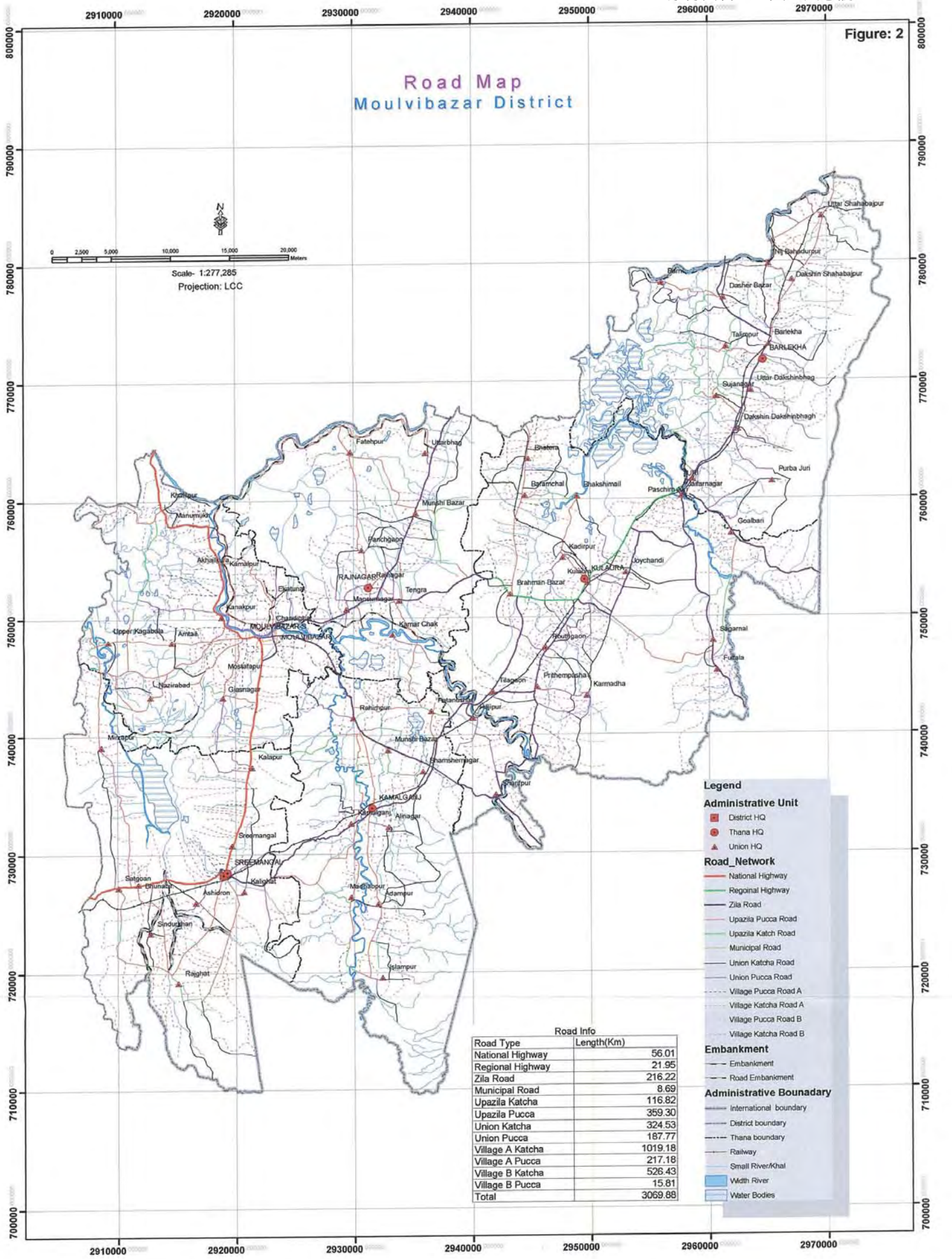
Sl	Description of road	Location/Upazilla	Program: 2010-2011		Future program	
			Length (km)	Estimate cost in BDT (million)	Length(km)	Estimate cost in BDT (million)
22	Shahpur high school- Dubachail kacharighat road via Golpukuria, Damula & BT bisara-Shahpur chatrang khola connecting road	Nabinagar	1.500	2.985		
23	Shibpur Bazar (R&H)-Bit ghar up office	Nabinagar	1.500	4.558		
24	Baismoza baza- Birgaon up office	Nabinagar	2.000	5.983		
25	Shahpur-Shahhpur Agrani Bank up to play ground	Nabinagar	0.400	1.339		
26	Shibpur bazar- R&H to Bitghar up	Nabinagar	0.850	3.667		
27	Borail up goshaipur bazar road Borail bazar moina doba	Nabinagar	1.200	4.032		
28	Kirighar bazar dosani bazar road via Natghar up	Nabinagar			1.020	4.569
29	Shamgram up ratanpur bazar road	Nabinagar			1.800	6.192
30	Aliabad gopalpur road	Nabinagar	1.200	5.346		
31	Jibonganj bazar R&H shahpur GC road	Nabinagar	1.650	3.674		
32	Shamgram up to ratanpur bazar via Khagatua bazar road development by HBB	Nabinagar	3.300	2.573		
33	Borikandi Lanch ghat Srighar GC road	Nabinagar			0.750	2.584
34	Borikandi up- Solimganj up road	Nabinagar			2.000	6.937
35	Solimganj - Borikandi road	Nabinagar			1.500	5.840
36	Solimganj - Borikandi road	Nabinagar			1.650	7.031
37	Laur fotepur basarok bazar ahmedpur bazar road	Nabinagar			1.050	3.525
38	Charpara-hazipur road	Nabinagar			2.000	5.368
39	Improvement of Brahmanbaria-Nabinagar rd.	Nabinagar				18.126
40	Talsohor Araishida road Tarua bazar via Kharasar road	Shorail/Ashuganj		2.756		
41	Baek saidur market Lawshar road	Shorail/Ashuganj	1.580	4.269		
42	Sohagpur bus-stand to sohagpur bazar	Shorail/Ashuganj		3.483		
43	Ashuganj up H/Q araishida up office	Shorail/Ashuganj			1.024	4.706
44	Araishida up office to Dodrirasar bazar road	Shorail/Ashuganj			0.410	1.939
45	Improvement sorail- Aorail hat road	Shorail/Ashuganj	8.100	22.371		
46	Improvement sorail- Aorail hat road	Shorail/Ashuganj	2.400	55.233		
47	Improvement sorail- Aorail hat road	Shorail/Ashuganj	3.337	56.538		

Sl	Description of road	Location/Upazilla	Program: 2010-2011		Future program	
			Length (km)	Estimate cost in BDT (million)	Length(km)	Estimate cost in BDT (million)
48	Improvement of Sonarampur-Talsahar bazar road	Shorail/Ashuganj	1.500	22.584		
49	Improvement of Sonarampur-Talsahar bazar road	Shorail/Ashuganj	1.860	22.431		
50	Improvement of Sarial-Aurail road	Shorail/Ashuganj	0.725	4.977		
51	Joy nagar- Imam nagar road	Bancharampur	1.325	9.610		
52	Pahartali to Eid gaon road via Naya hati road	Bancharampur		4.733		
53	Solimabad up - Fardabad road	Bancharampur	1.000	3.409		
54	Bancharampur H/Q- Soifullah kandi west up road via Asad nagar and kalai nagar	Bancharampur	1.000	4.293		
55	Soifullah kandi up- Imam nagar ananda bazar road	Bancharampur	1.650	6.844		
56	Char Lohoniya kalakandi road	Bancharampur			1.160	4.615
57	Ulukandi mayarampur road	Bancharampur	0.800	6.779		
58	Sarifpur R&H - Titas river ghat road	Bancharampur	1.050	8.032		
59	Basgarikanda para road	Bancharampur			1.515	11.282
60	East saifullah kandi up khala bazar madday char bazar road	Bancharampur			1.410	6.760
61	Borikandi up- Solimganj up road	Bancharampur			2.000	6.937
62	Borail village road- Baher char river ghat road	Bancharampur			0.950	3.936
63	Solimganj - Borikandi road	Bancharampur			1.500	5.840
64	Improvement of Solimabad - Rupshadi east up road	Bancharampur	3.657	30.000		
65	Improvement of Solimabad - Rupshadi east up road	Bancharampur	3.857	29.900		
66	Improvement of Marchakandi GC to Doshani R&H road via Kanainagar Charmarichakandi Shantipur Ichapur & shibpur road	Bancharampur		27.421		
<b>Subtotal (LGED)</b>			<b>72.914</b>	<b>705.497</b>	<b>31.419</b>	<b>148.606</b>

**Annex-3 : Road Maps of Sylhet,  
Maulvibazar, Sunamganj, Habiganj,  
Brahamanbaria, Kishoreganj and Netrokona  
district**

Figure: 2

# Road Map Moulvibazar District



Scale- 1:277,285  
Projection: LCC

**Legend**

**Administrative Unit**

- District HQ
- Thana HQ
- Union HQ

**Road\_Network**

- National Highway
- Regional Highway
- Zila Road
- Upazila Pucca Road
- Upazila Katcha Road
- Municipal Road
- Union Katcha Road
- Union Pucca Road
- Village Pucca Road A
- Village Katcha Road A
- Village Pucca Road B
- Village Katcha Road B

**Embankment**

- Embankment
- Road Embankment

**Administrative Boundary**

- International boundary
- District boundary
- Thana boundary
- Railway
- Small River/Khal
- Width River
- Water Bodies

Road Info	
Road Type	Length(Km)
National Highway	56.01
Regional Highway	21.95
Zila Road	216.22
Municipal Road	8.69
Upazila Katcha	116.82
Upazila Pucca	359.30
Union Katcha	324.53
Union Pucca	187.77
Village A Katcha	1019.18
Village A Pucca	217.18
Village B Katcha	526.43
Village B Pucca	15.81
<b>Total</b>	<b>3069.88</b>

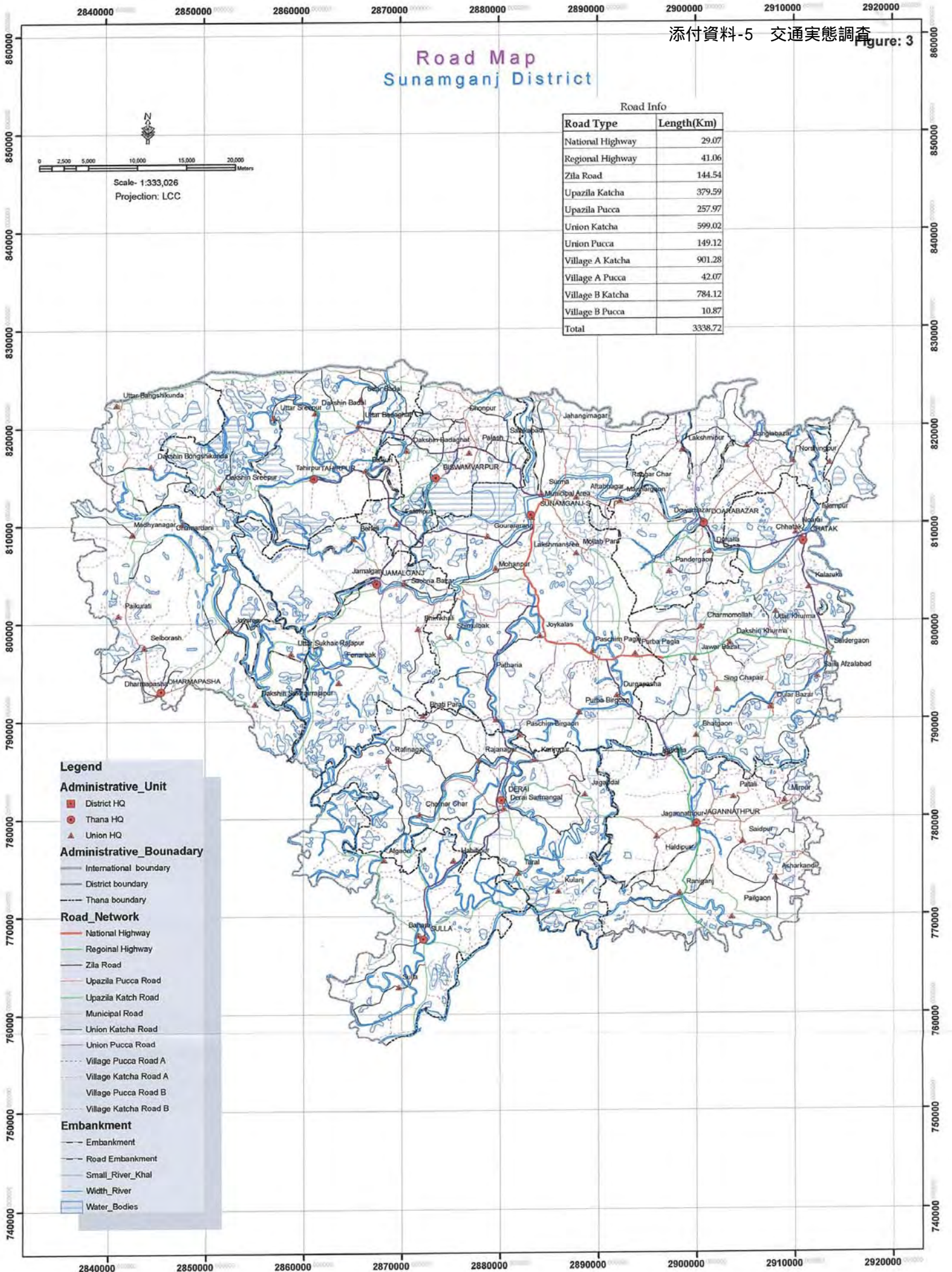
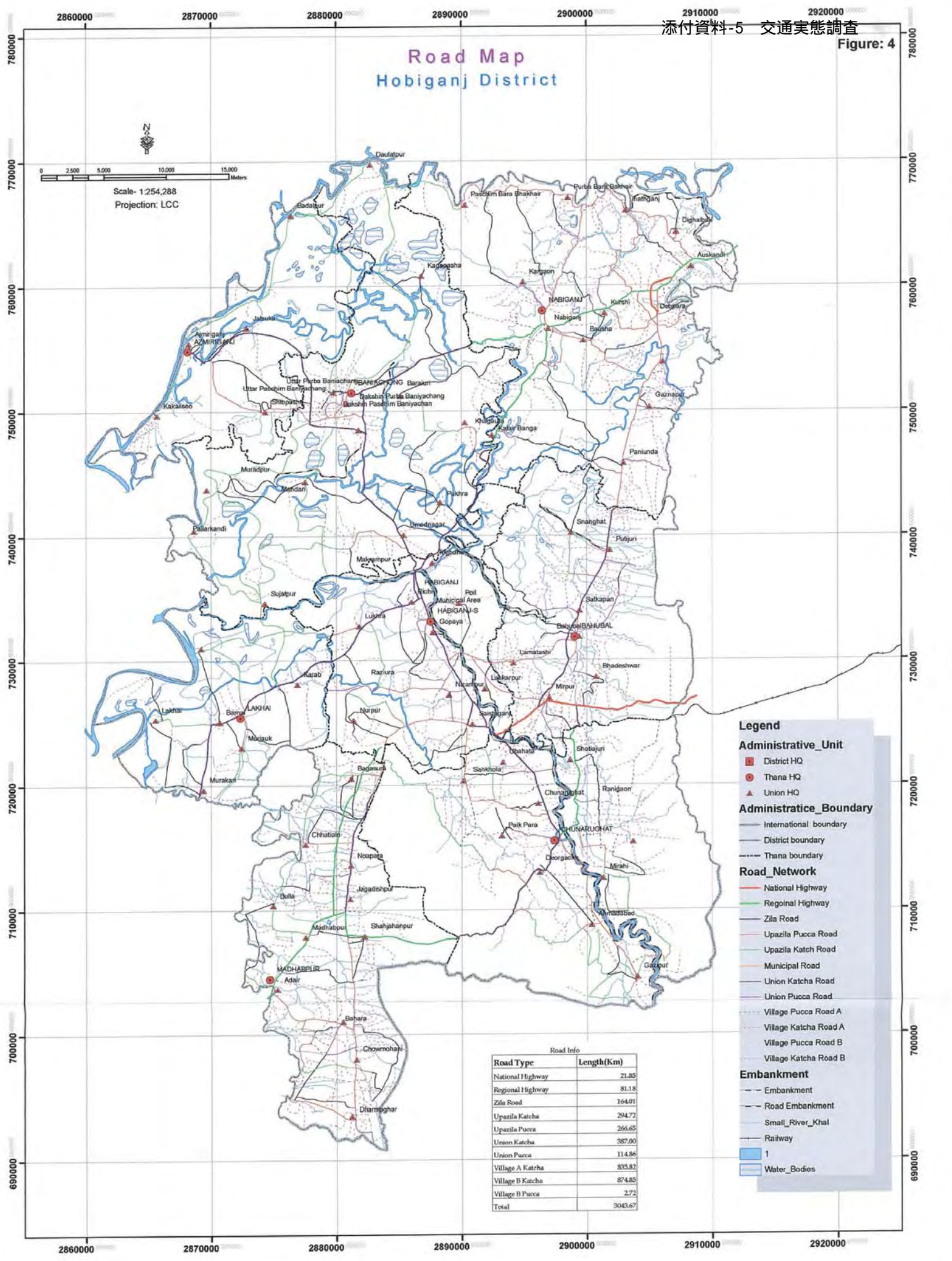


Figure: 4



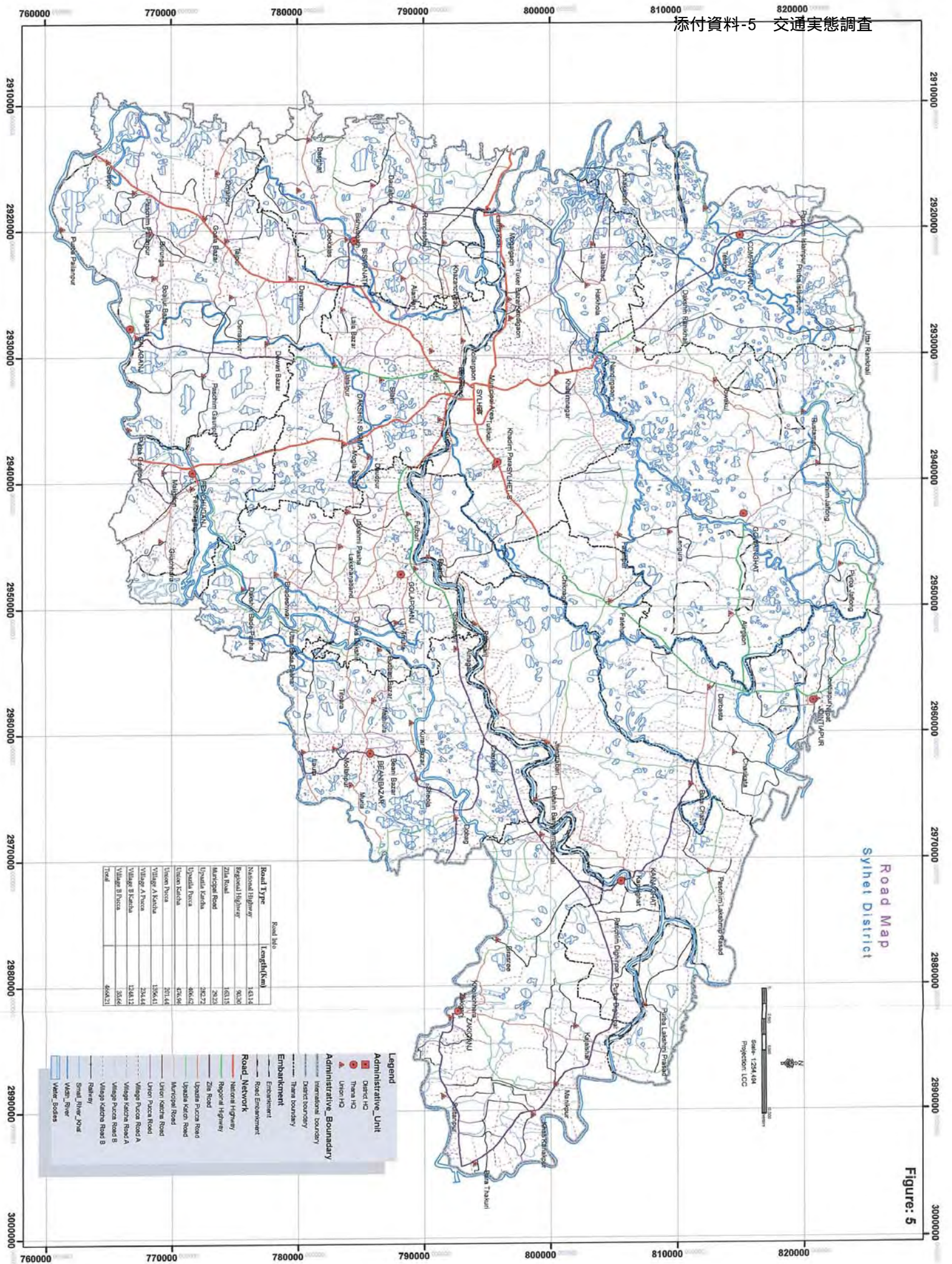
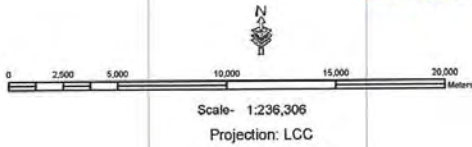


Figure: 5



# Road Map Brahmanbaria District



### Legend

#### Administrative\_Unit

- District HQ
- Thana HQ
- ▲ Union HQ

#### Administrative\_Boundary

- International boundary
- District boundary
- Thana boundary

#### Road\_Network

- National Highway
- Regional Highway
- Zila Road
- Upazila Pucca Road
- Upazila Katcha Road
- Municipal Road
- Union Katcha Road
- Union Pucca Road
- Village Pucca Road A
- Village Katcha Road A
- Village Pucca Road B
- Village Katcha Road B
- Railway

#### Embankment

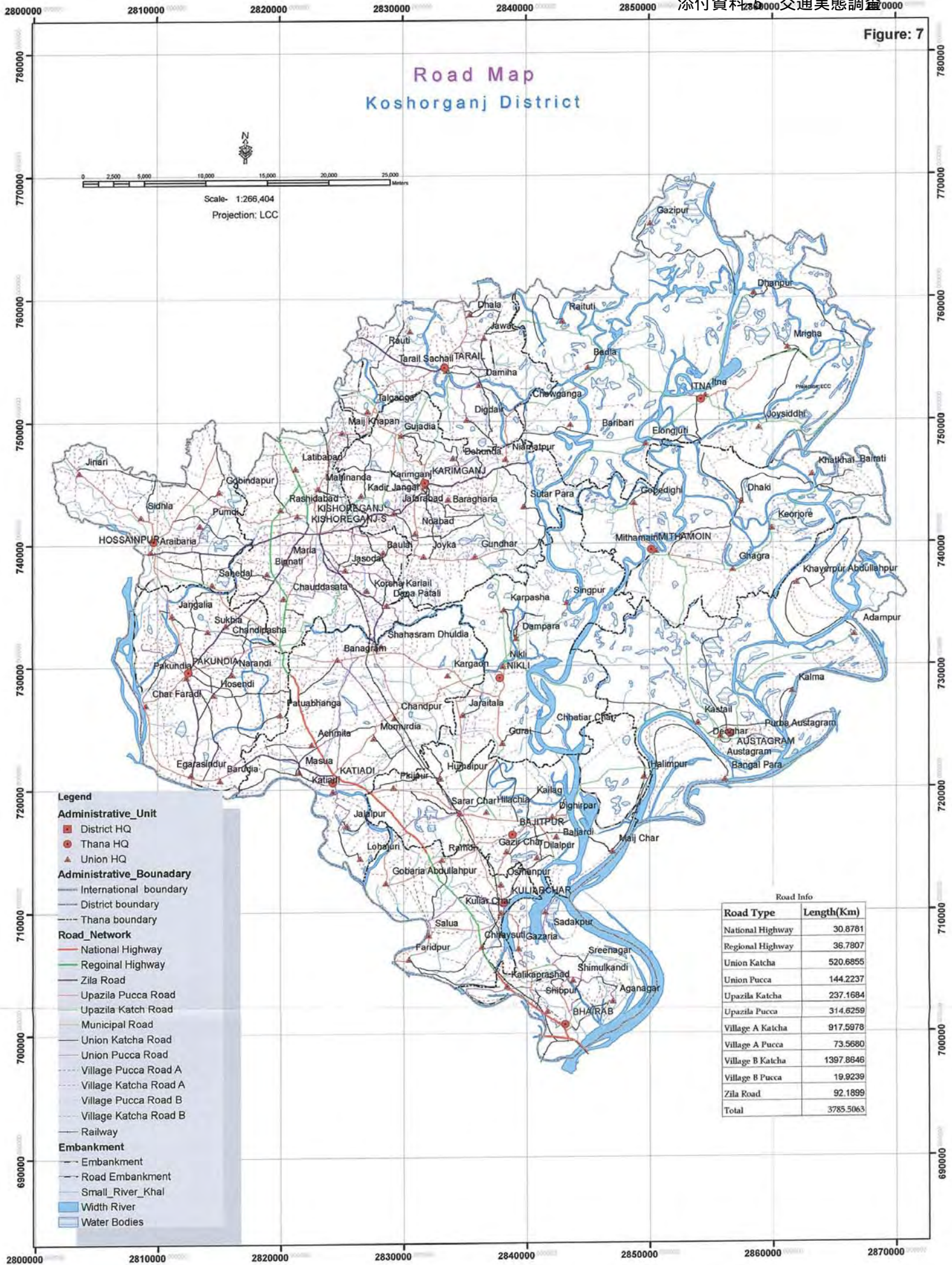
- Embankment
- Road Embankment
- Small\_River\_Khal
- Water\_Bodies



Road Info

Road Type	Length(Km)
National Highway	13.9101342
Regional Highway	96.0667743
Union Katcha	263.4440153
Union Pucca	188.9128172
Upazila Katcha	189.8904482
Upazila Pucca	243.3458889
Village A Katcha	470.33349
VILLAGE A_PUCCA	103.9608178
Village B Katcha	539.8791809
Village B Pucca	51.0564136
Zila Road	128.1675281
Total	2289.007509

Figure: 7



- Legend**
- Administrative\_Unit**
    - District HQ
    - Thana HQ
    - ▲ Union HQ
  - Administrative\_Boundary**
    - International boundary
    - District boundary
    - Thana boundary
  - Road\_Network**
    - National Highway
    - Regional Highway
    - Zila Road
    - Upazila Pucca Road
    - Upazila Katch Road
    - Municipal Road
    - Union Katcha Road
    - Union Pucca Road
    - Village Pucca Road A
    - Village Katcha Road A
    - Village Pucca Road B
    - Village Katcha Road B
    - Railway
  - Embankment**
    - Embankment
    - Road Embankment
    - Small\_River\_Khal
    - Width River
    - Water Bodies

Road Info

Road Type	Length(Km)
National Highway	30.8781
Regional Highway	36.7807
Union Katcha	520.6855
Union Pucca	144.2237
Upazila Katcha	237.1684
Upazila Pucca	314.6259
Village A Katcha	917.5978
Village A Pucca	73.5680
Village B Katcha	1397.8846
Village B Pucca	19.9239
Zila Road	92.1899
<b>Total</b>	<b>3785.5063</b>

