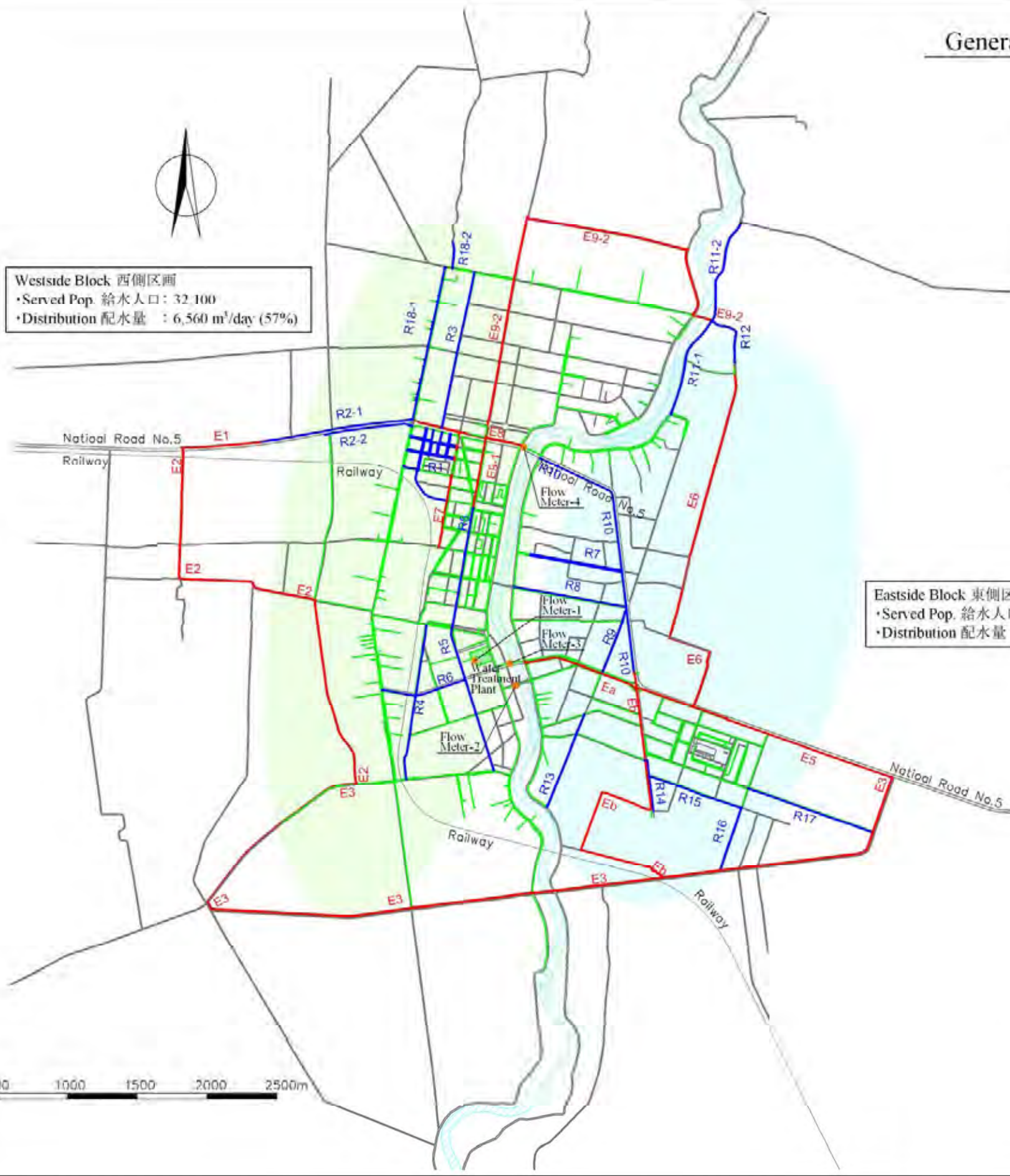


General Map of Distribution Network in BATTAMBANG



Westside Block 西側区画
 •Served Pop. 給水人口: 32,100
 •Distribution 配水量 : 6,560 m³/day (57%)

Eastside Block 東側区画
 •Served Pop. 給水人口: 24,300
 •Distribution 配水量 : 4,960 m³/day (43%)

Legend

- Existing Pipe
- Replacement Pipe (Total Length L=20,810m)
- Expansion Pipe (Total Length L=24,190m)
- Flow Meter (4 places) (Local Station of Telemeter System)
- Flow Control Valve (0 place)
- Pressure Reducing Valve (0 place)

Route No. 区画 No.	Pipe / Dia 管種 / 口径	Length / m 延長
BB-R1	HDPE 50 63	1,100
BB-R2(1)	DI 250	1,000
BB-R2(2)	HDPE 100 125	450
BB-R3	HDPE 100 125	1,150
BB-R4	HDPE 100 125	1,150
BB-R5	DI 250	1,940
BB-R6	HDPE 100 125	420
BB-R7	HDPE 50 63	1,350
BB-R8	HDPE 50 63	820
BB-R9	HDPE 100 125	490
BB-R10	DI 250	1,800
BB-R11(1)	HDPE 150 180	750
BB-R11(2)	HDPE 100 125	50
BB-R12	DI 250	500
BB-R13	HDPE 100 125	720
BB-R14	HDPE 50 63	380
BB-R15	HDPE 50 63	750
BB-R16	HDPE 100 125	480
BB-R17	HDPE 100 125	950
BB-R18(1)	HDPE 100 125	1,100
BB-R18(2)	HDPE 50 63	190
Sub total(R) 小計(R)		20,810
BB-E1	DI 250	500
BB-E2	DI 250	3,320
BB-E3	DI 250	5,720
BB-E4	DI 250	1,200
BB-E5	DI 250	2,770
BB-E6	HDPE 100 125	850
BB-E7	DI 250	780
BB-E8	DI 250	780
BB-E9(1)	DI 250	420
BB-E9(2)	DI 250	1,410
BB-Ea(B)	DI 250	3,990
Sub total(E) 小計(E)		24,190
Grand total 合計		45,000

Service pipes along the DCIP are not listed in the above table.

PROJECT NAME:
 THE PREPARATORY SURVEY ON PROJECT ON
 REPLACEMENT AND EXPANSION OF WATER DISTRIBUTION SYSTEM
 FOR PURSAT, SIHANOUKVILLE AND BATTAMBANG
 カンボジア国 地方州都における配水管改修及び拡張計画準備調査

DRAWING TITLE:
 General Map of Distribution Network in BATTAMBANG
 バッタバン 配水管全体平面図

SCALE:
 Not To Scale
 DWG No. :
 -

図 3-17 配水管全体平面図 : バッタバン水道局

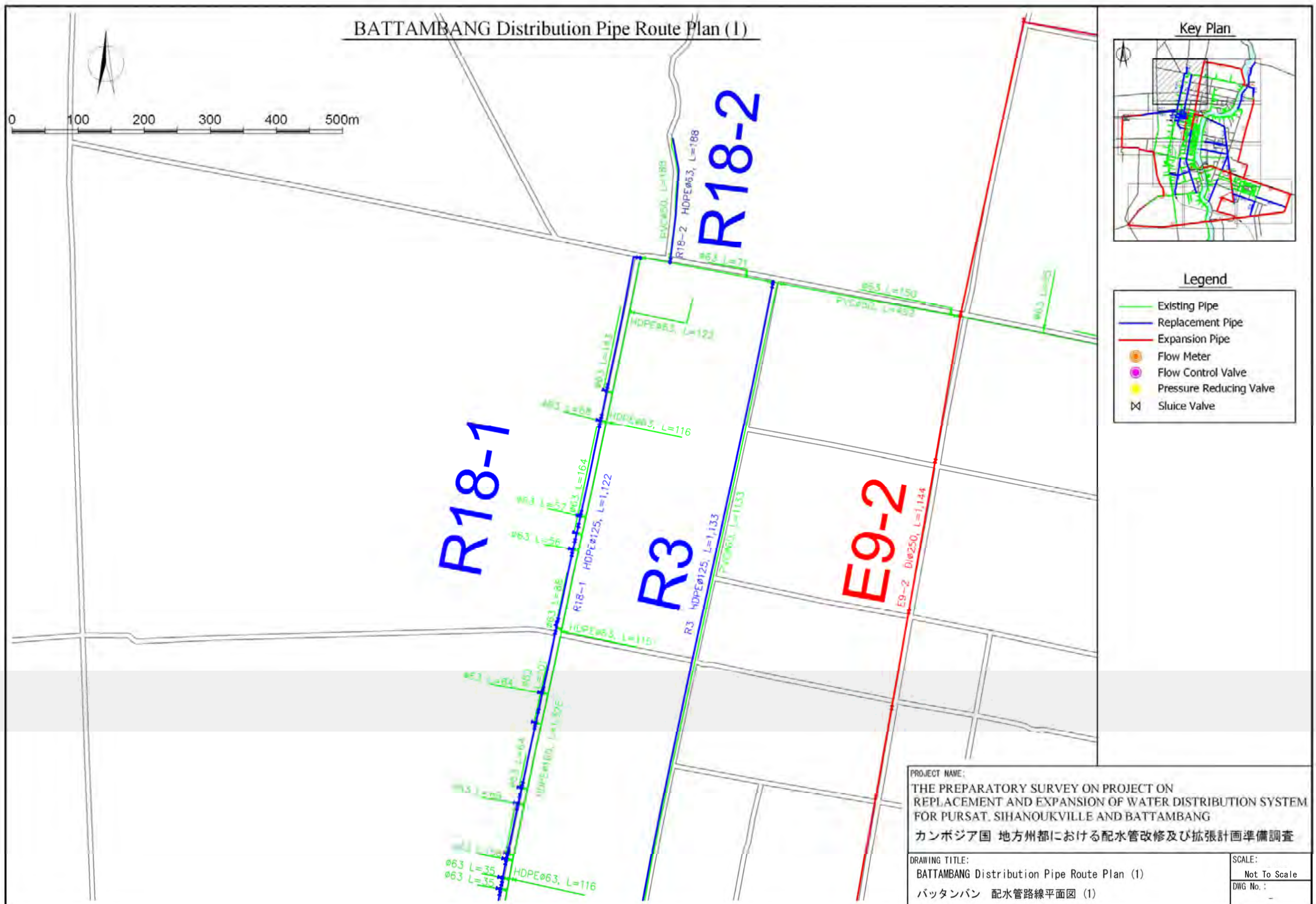


図 3-18 配水管路線平面図 (1) : バタンバン水道局

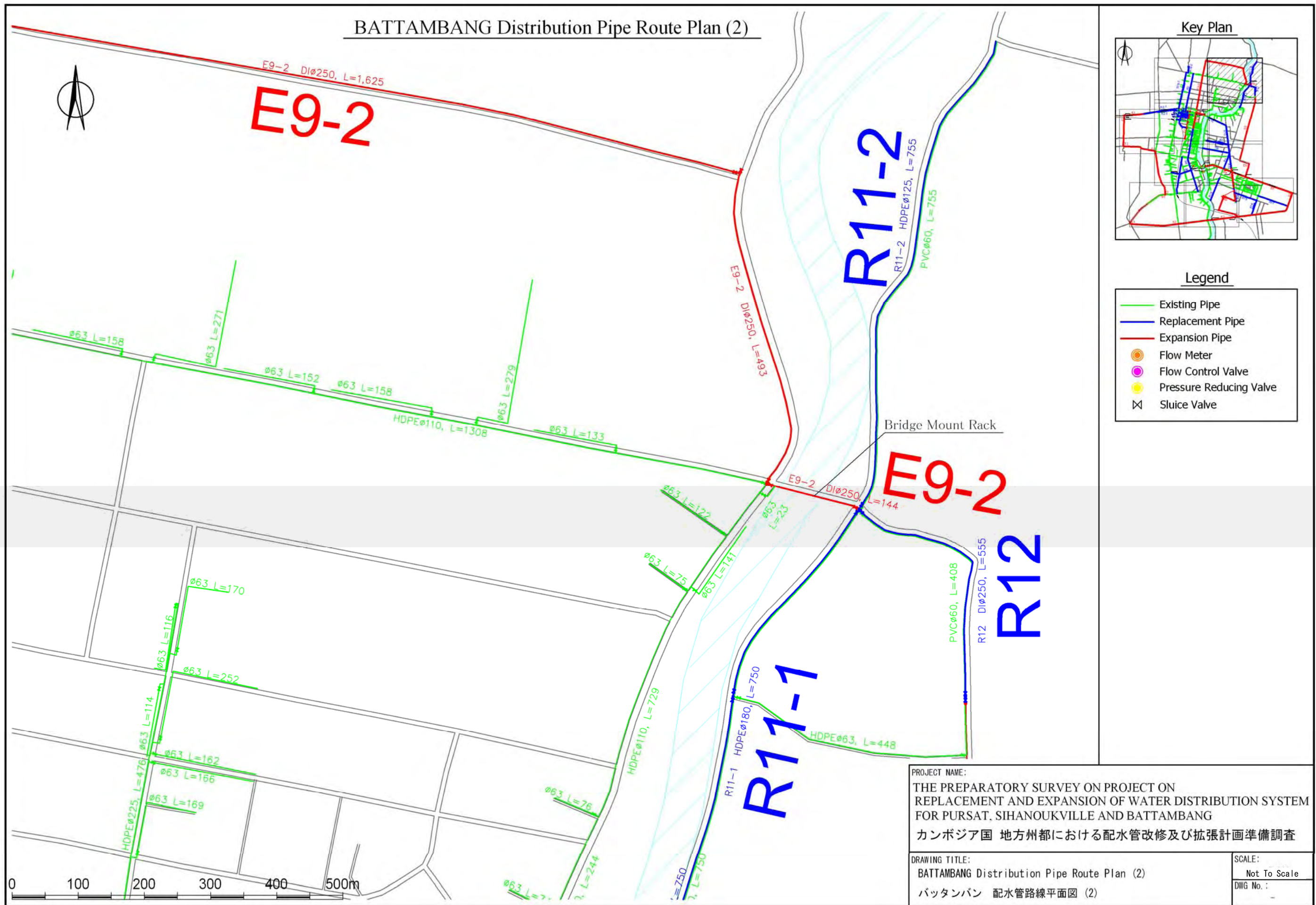


図 3-19 配水管路線平面図 (2) : バッタバン水道局

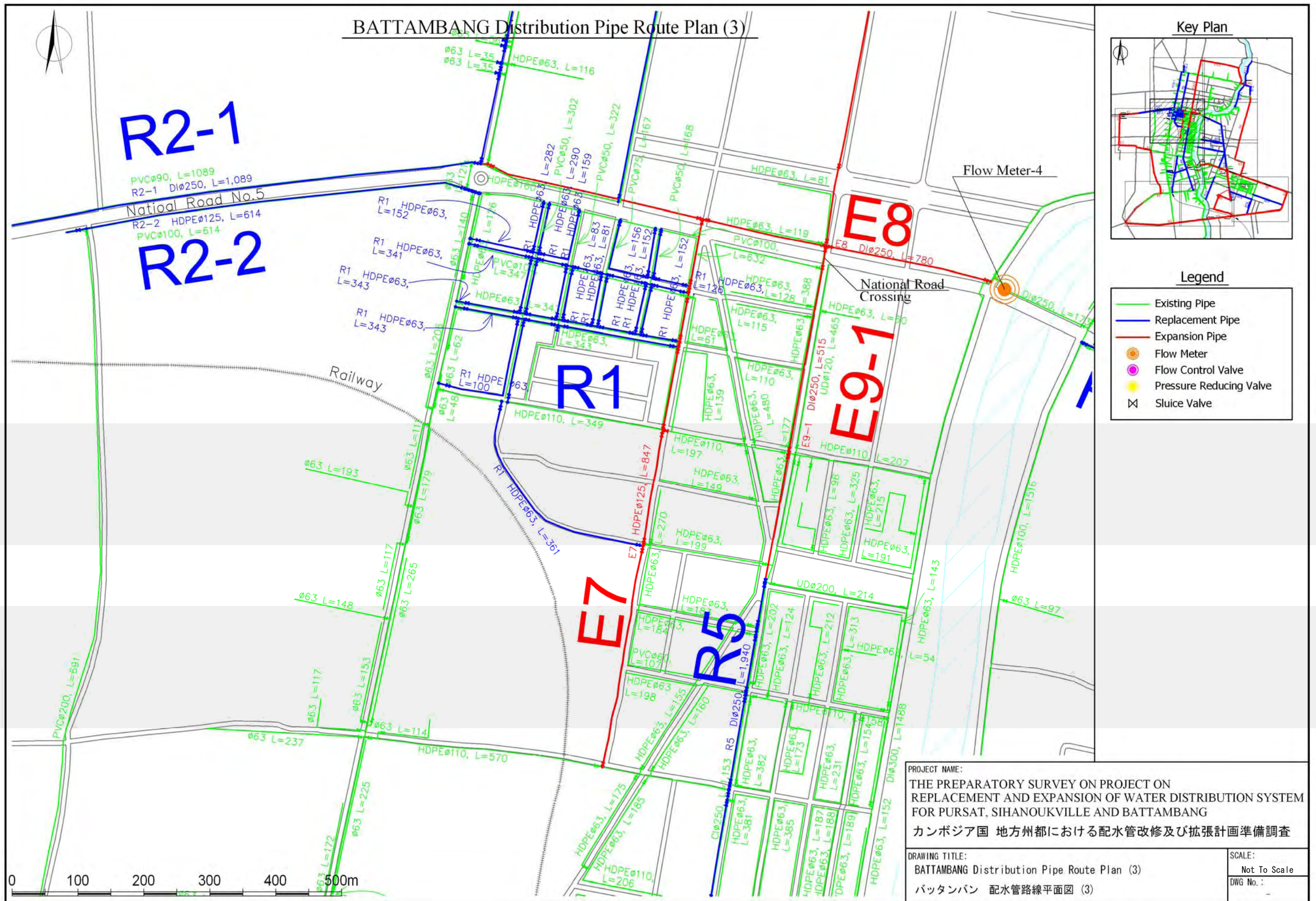


図 3-20 配水管路線平面図 (3) : バタンバン水道局

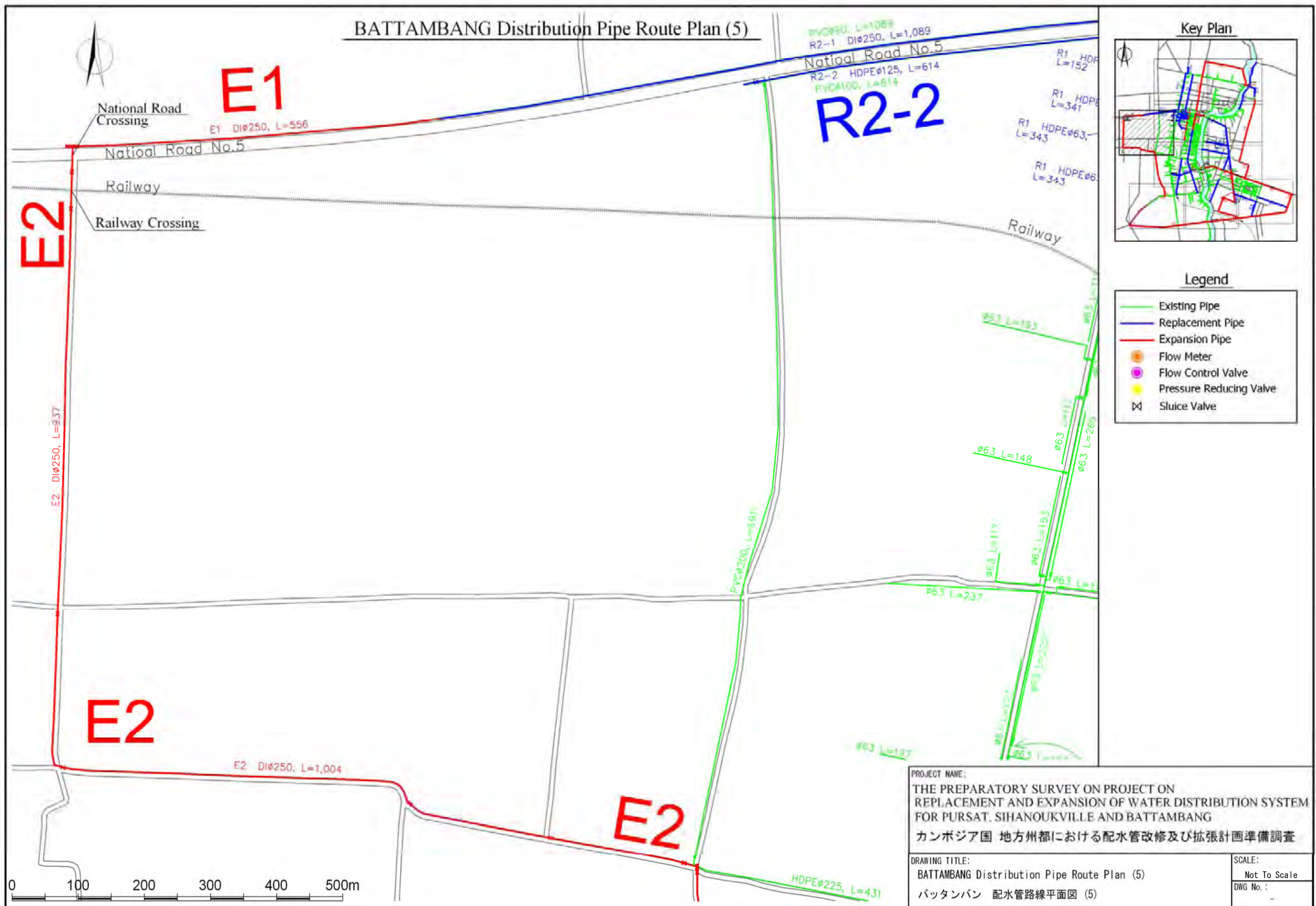


図 3-22 配水管路線平面図 (5) : バタンバン水道局

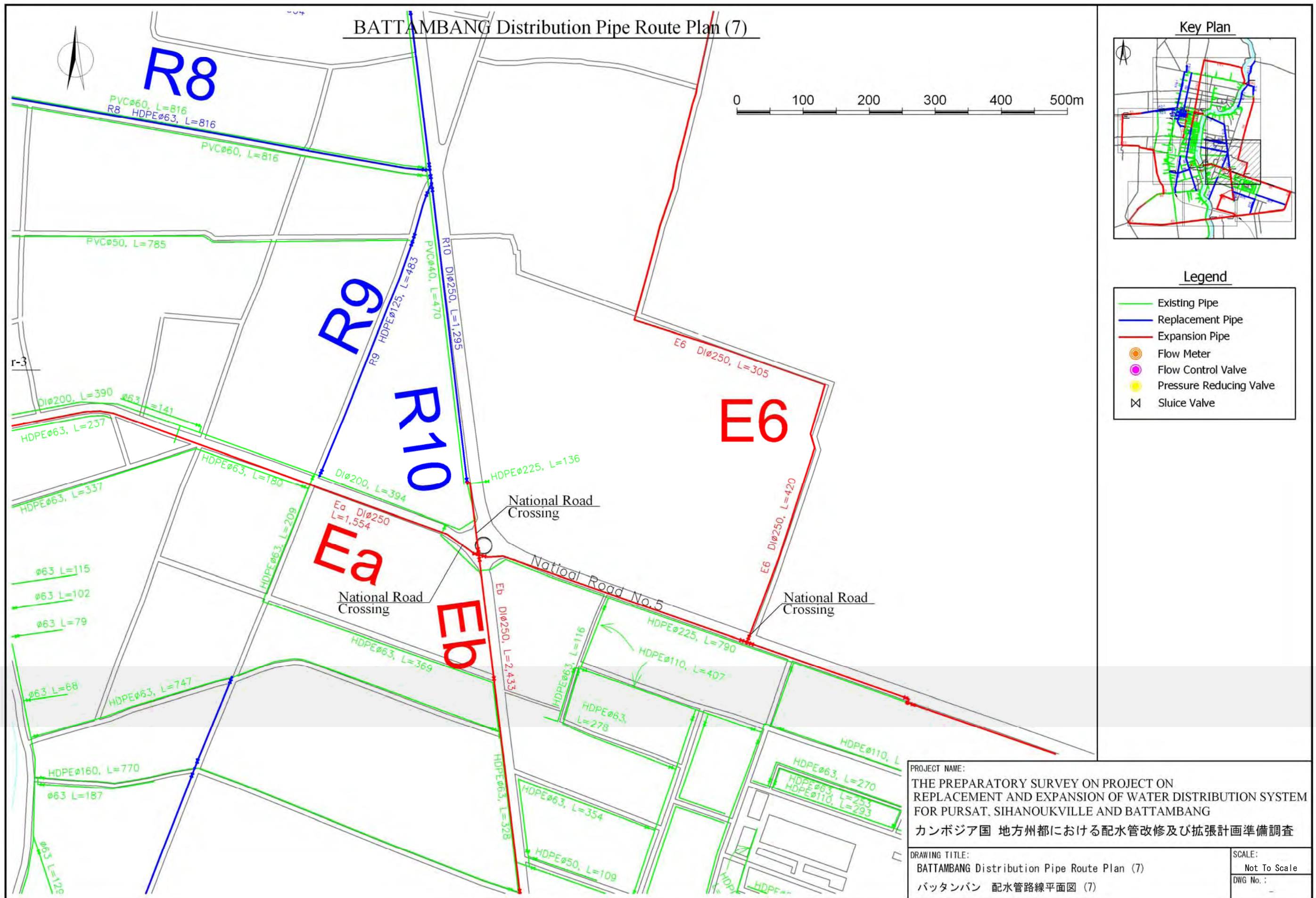


図 3-24 配水管路線平面図 (7) : バッタバンバン水道局

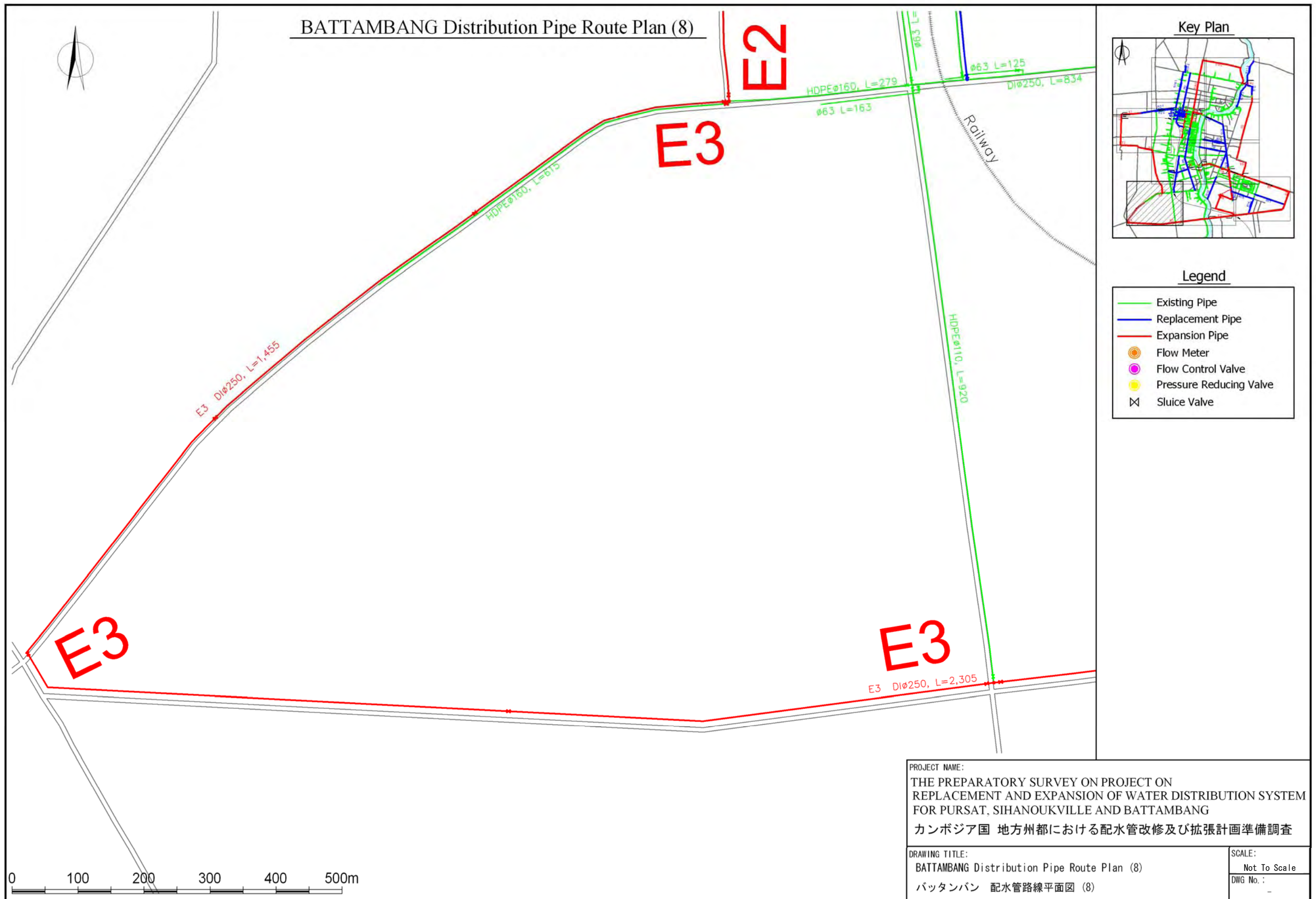


図 3-25 配水管路線平面図 (8) : バタンバン水道局

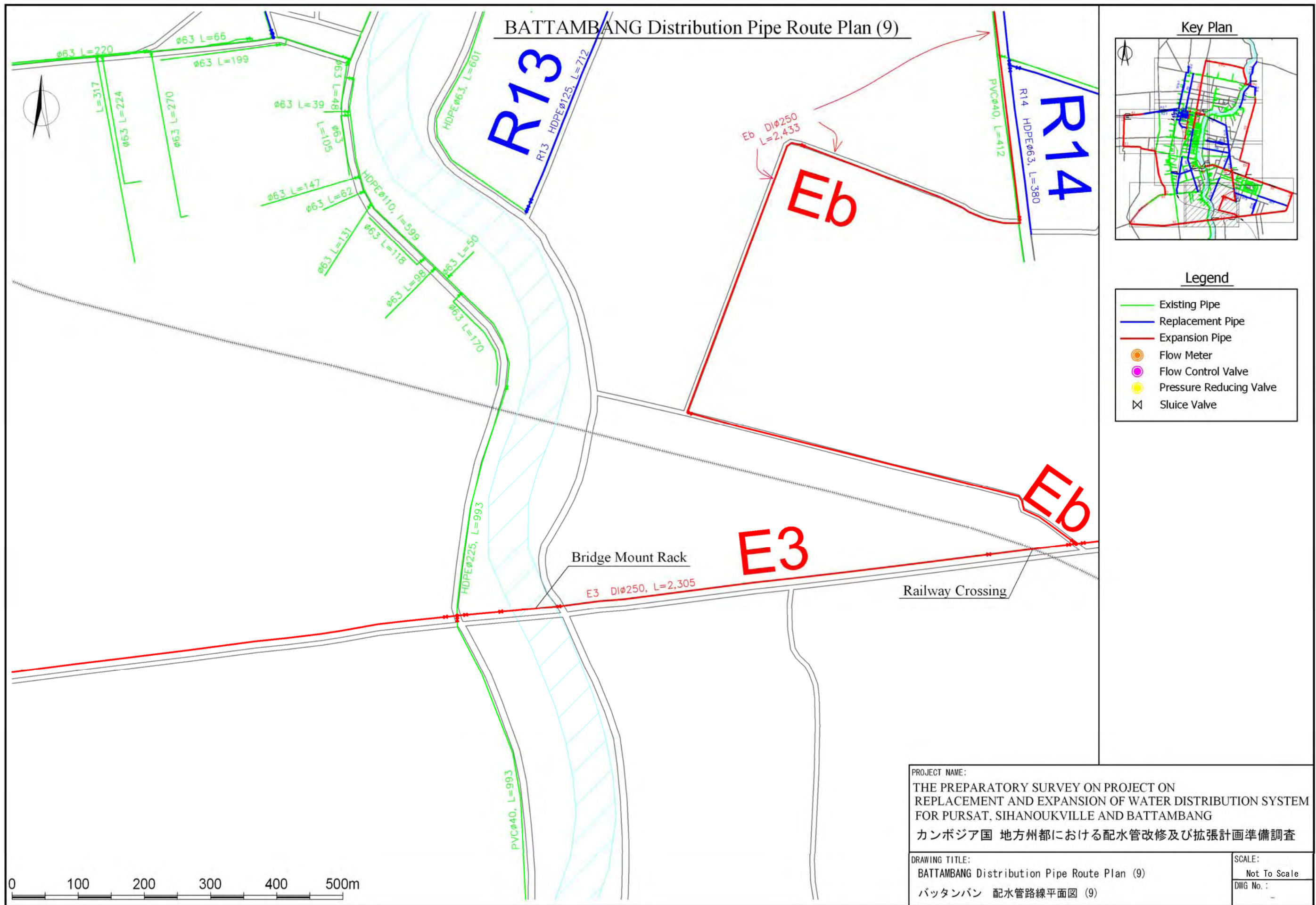


図 3-26 配水管路線平面図 (9) : バタンバン水道局

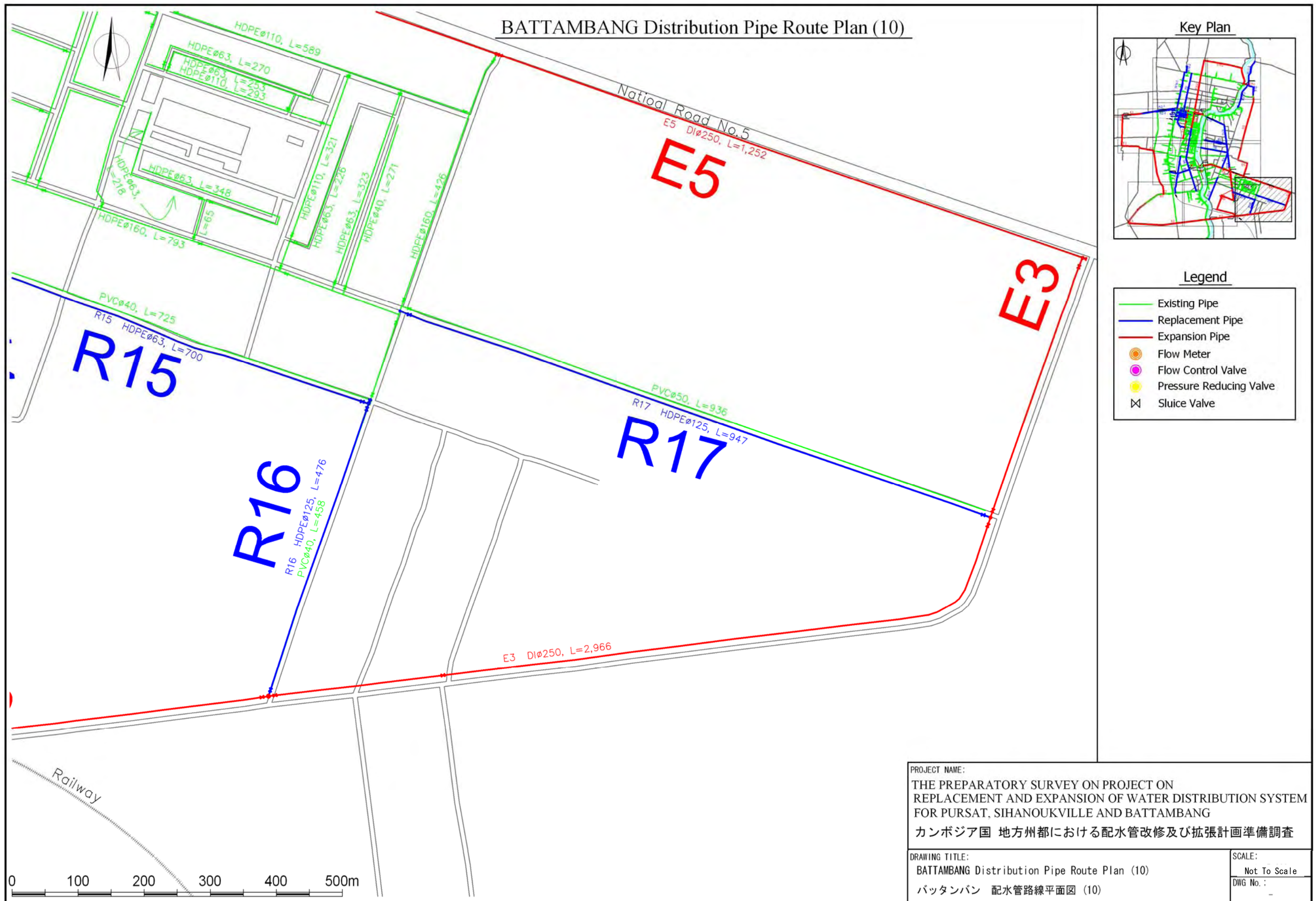


図 3-27 配水管路線平面図 (10) : バッタバン水道局

General Map of Distribution Network in SIHANOUKVILLE

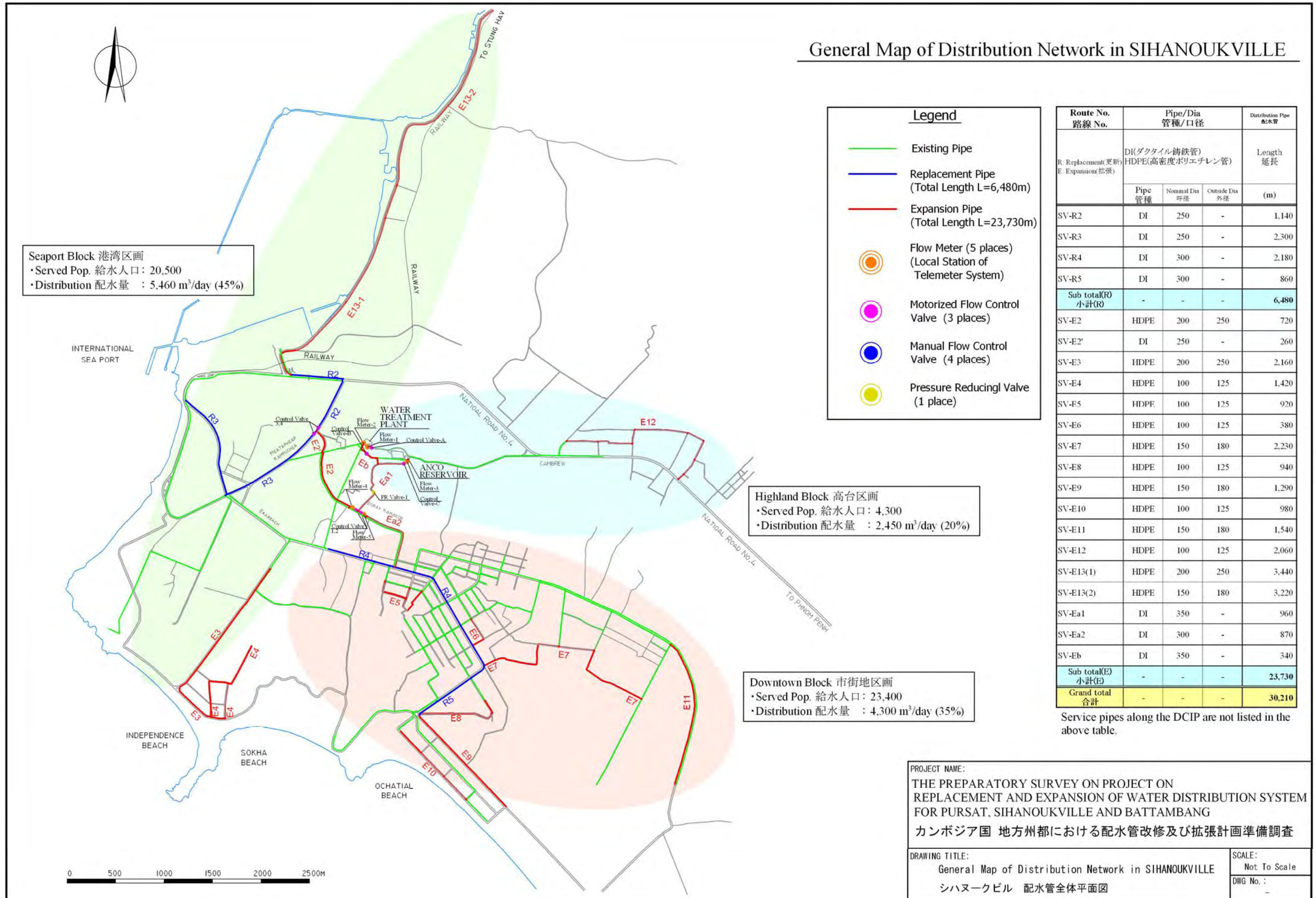


図 3-28 配水管全体平面図 : シハヌークビル水道局

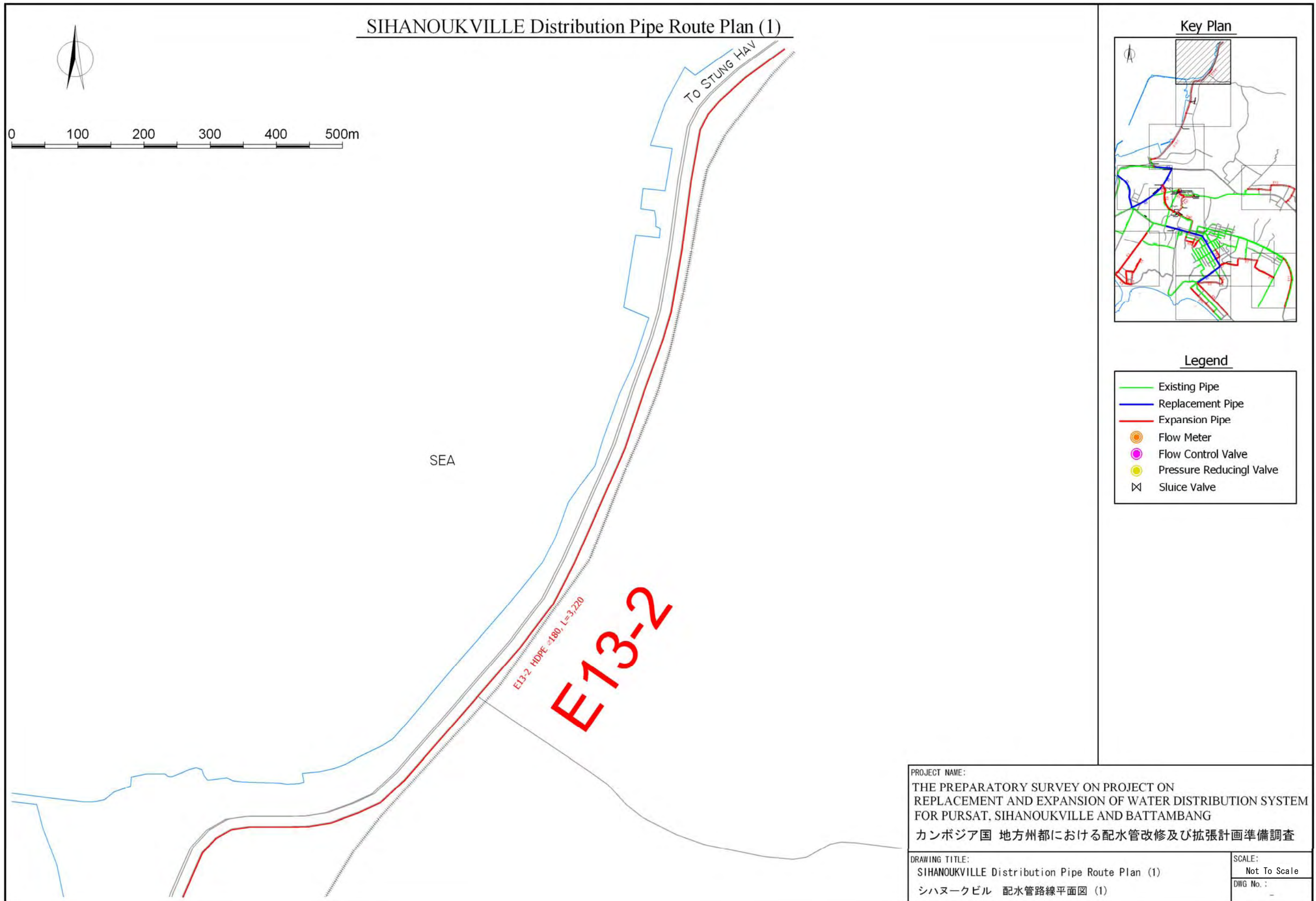


図 3-29 配水管路線平面図 (1) : シハヌークビル水道局

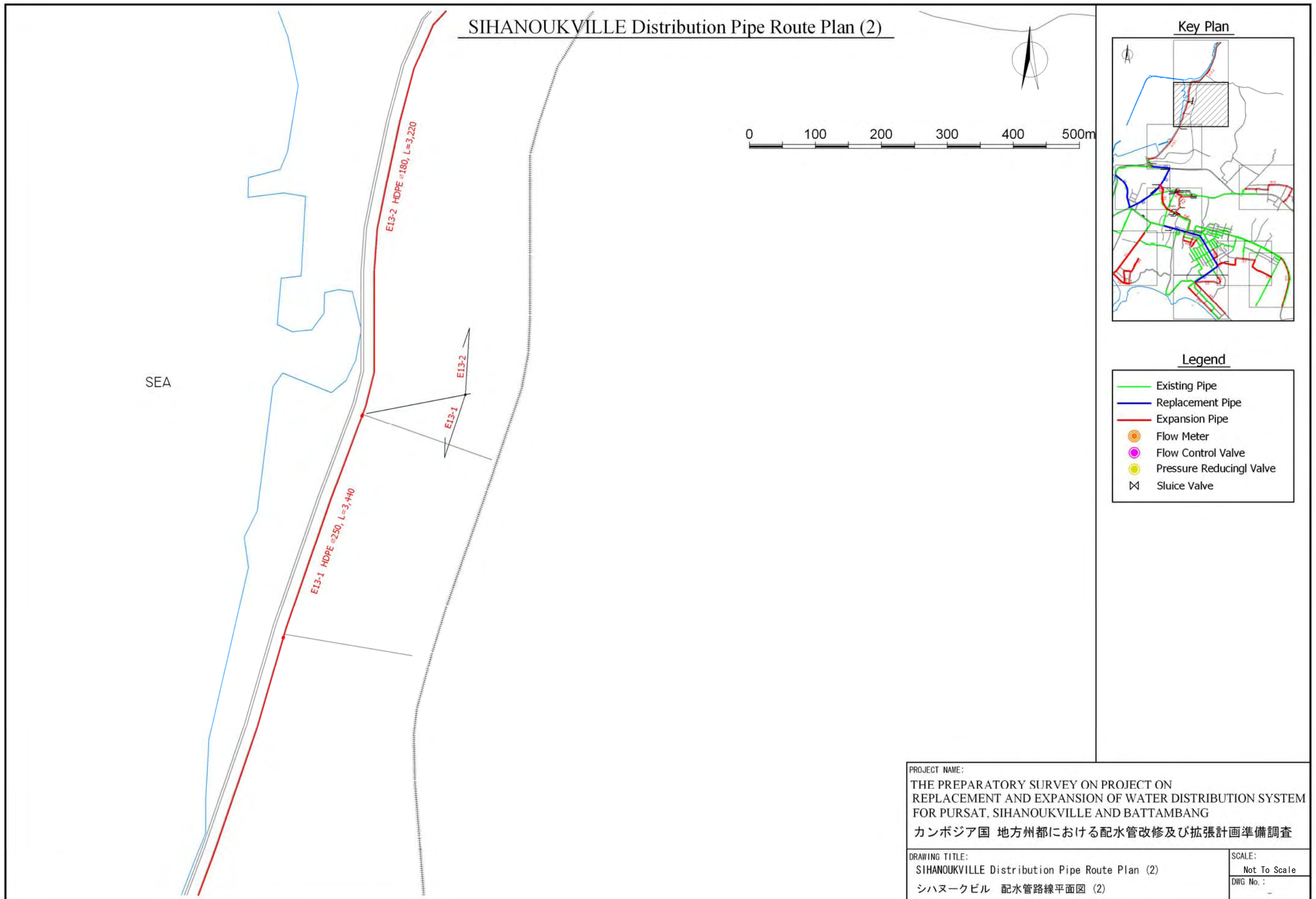


図 3-30 配水管路線平面図 (2) : シハヌークビル水道局