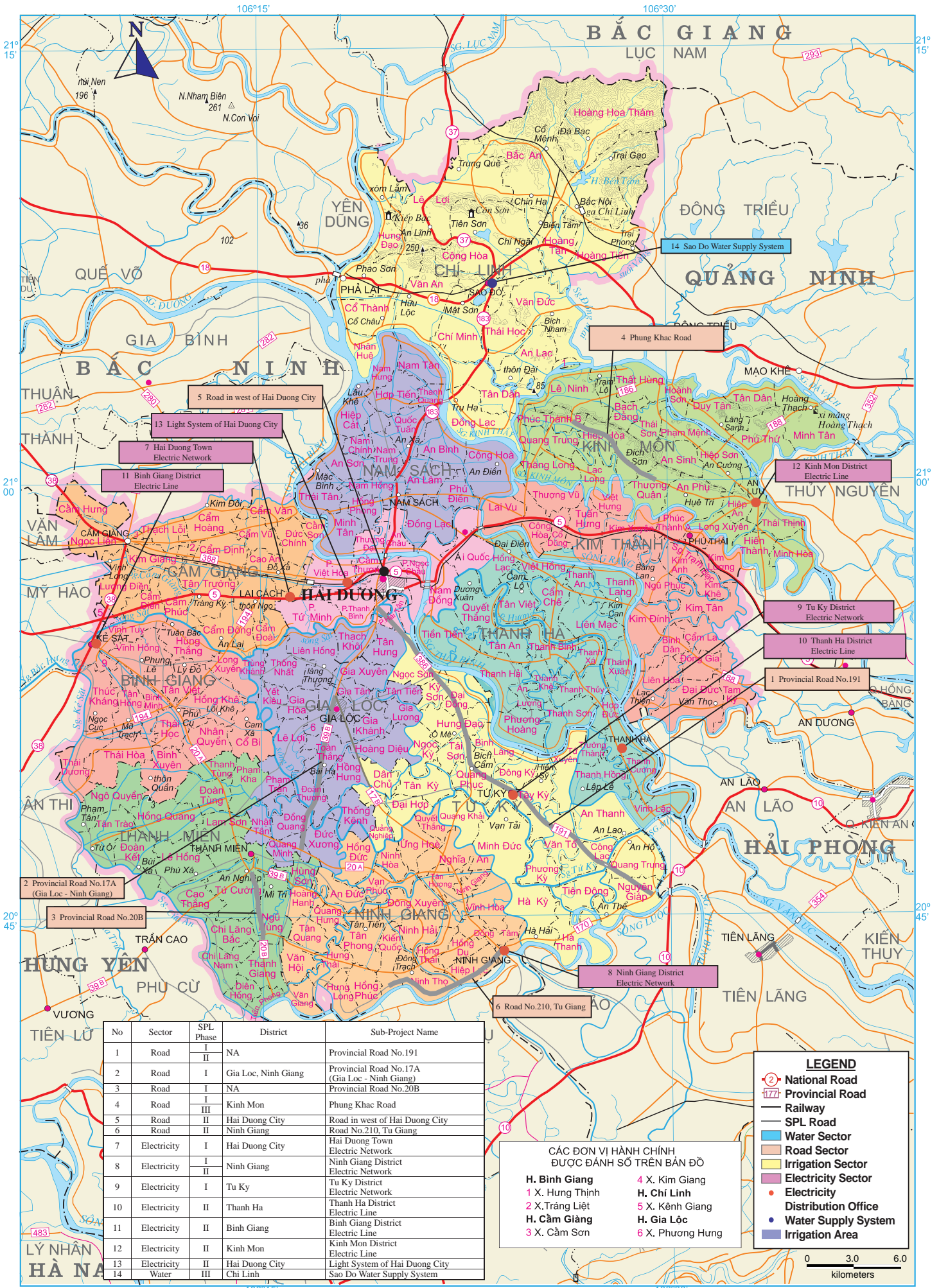


No	Sector	SPL Phase	District	Sub-Project Name
1	Road	I	Bac Ninh City	Urban Road (Bac Ninh Town)
2	Road	I	Tam Giang	Cho - Tam Giang Road
3	Road	I	Gia Binh	Lang Ngan - Van Thai Road
4	Road	I	Que Vo	Provincial Road No.291 (Pho Moi)
5	Road	II	NA	Provincial Road No.270
6	Road	II	NA	Provincial Road No.286
7	Road	II	Gia Binh, Luong Tai	Bach Mon-Lac Ve Road
8	Road	III	Tien Du	Provincial Road No.280 (Nui Dong Binh, Thua-C.Giang)
9	Electricity	I	Yen Phong	Yen Phong Electric Line
10	Electricity	I	Yen Phong	Phong Khe Electric Line
11	Electricity	I	Gia Binh	Giang Son Electric Line
12	Electricity	II	Que Vo	Pho Moi Electric Network
13	Electricity	II	NA	Van Tuong Commune Electric Commune
14	Electricity	II	Luong Tai	Trung Xa Commune Electric Commune
15	Electricity	II	NA	Vu Ninh Commune Electric Commune
16	Electricity	II	Thuan Thanh	Ho Town Commune Electric Commune
17	Water	III	Luong Tai	Luong Tai Water Supply System

PROVINCE MAP: 17. BAC NINH



No	Sector	SPL Phase	District	Sub-Project Name
1	Road	I	NA	Provincial Road No.191
2	Road	I	Gia Loc, Ninh Giang	Provincial Road No.17A (Gia Loc - Ninh Giang)
3	Road	I	NA	Provincial Road No.20B
4	Road	I	Kinh Mon	Phung Khac Road
5	Road	II	Hai Duong City	Road in west of Hai Duong City
6	Road	II	Ninh Giang	Road No.210, Tu Giang
7	Electricity	I	Hai Duong City	Hai Duong Town Electric Network
8	Electricity	I	Ninh Giang	Ninh Giang District Electric Network
9	Electricity	I	Tu Ky	Tu Ky District Electric Network
10	Electricity	II	Thanh Ha	Thanh Ha District Electric Line
11	Electricity	II	Binh Giang	Binh Giang District Electric Line
12	Electricity	II	Kinh Mon	Kinh Mon District Electric Line
13	Electricity	II	Hai Duong City	Light System of Hai Duong City
14	Water	III	Chi Linh	Sao Do Water Supply System

CÁC ĐƠN VỊ HÀNH CHÍNH ĐƯỢC ĐÁNH SỐ TRÊN BẢN ĐỒ

H. Bình Giang	4 X. Kim Giang
1 X. Hưng Thịnh	H. Chí Linh
2 X. Trảng Liệt	5 X. Kênh Giang
H. Cẩm Giàng	H. Gia Lộc
3 X. Cầm Sơn	6 X. Phương Hưng

LEGEND

- National Road
- Provincial Road
- Railway
- SPL Road
- Water Sector
- Road Sector
- Irrigation Sector
- Electricity Sector
- Electricity
- Distribution Office
- Water Supply System
- Irrigation Area

PROVINCE MAP: 19. HAI DUONG



CÁC ĐƠN VỊ HÀNH CHÍNH ĐƯỢC ĐÁNH SỐ TRÊN BẢN ĐỒ

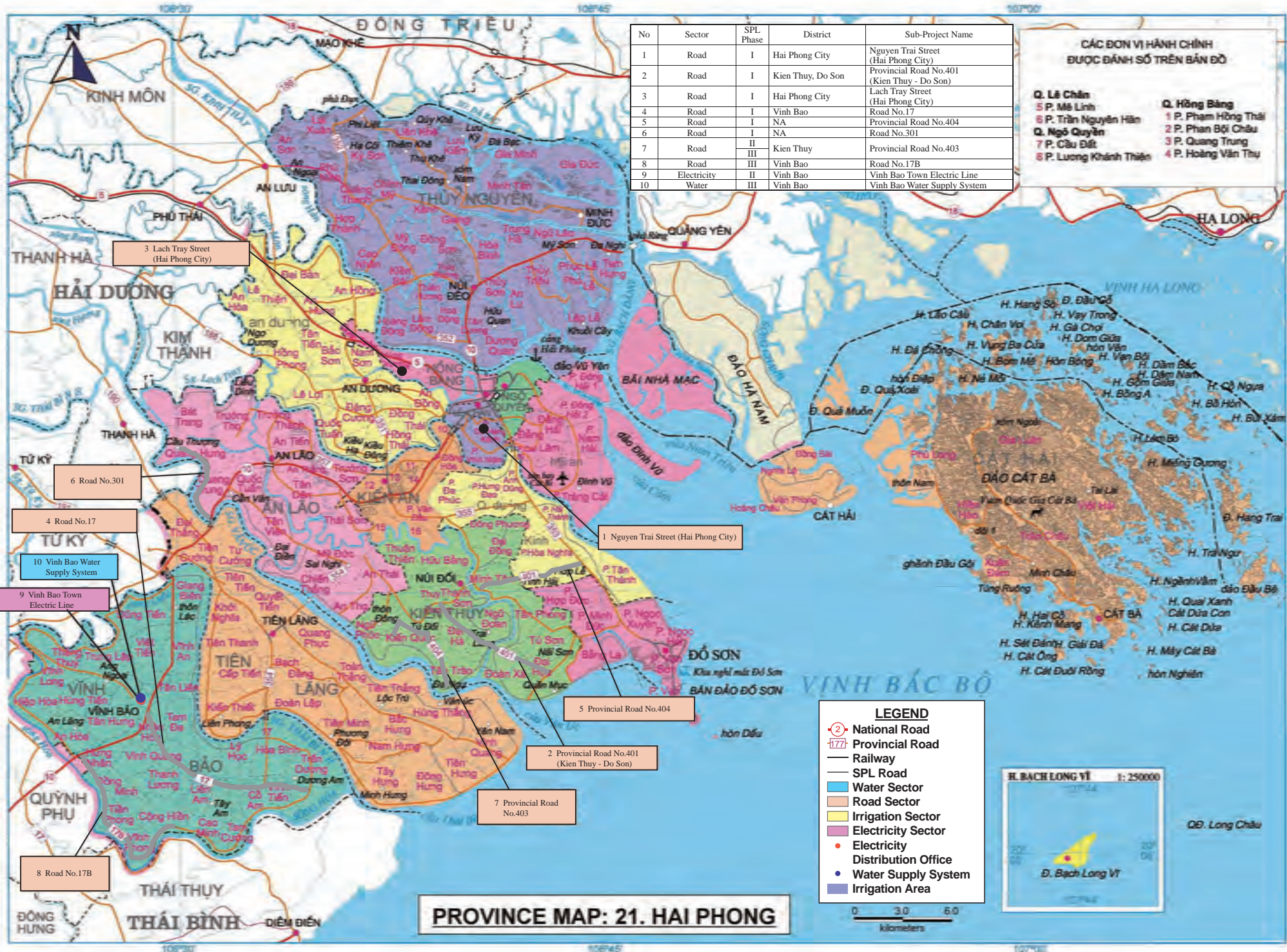
1 P. Quang Trung
2 P. Lê Lợi
3 H. Quỳnh Phụ

LEGEND

- National Road
- Provincial Road
- Railway
- SPL Road
- Water Sector
- Road Sector
- Irrigation Sector
- Electricity Sector
- Electricity Distribution Office
- Water Supply System
- Irrigation Area

No	Sector	SPL Phase	District	Sub-Project Name
1	Road	I	NA	Provincial Road No.202
2	Road	I	NA	Provincial Road No.205
3	Road	I	An Thi, Tien Lu	Provincial Road No.200 (My Van, An Thi, Tien Lu)
4	Road	II, III	NA, Phu Cu, Tien Lu	Provincial Road No.203B
5	Road	II	NA	Provincial Road No.196
6	Road	II	NA	Provincial Road No.196
7	Road	III	Kim Dong, Khoai Chau	Provincial Road No.208
8	Road	III	Kim Dong	Provincial Road No.61
9	Road	III	NA	Provincial Road No.201
10	Road	III	NA	Provincial Road No. 204
11	Electricity	I	An Thi	An Thi Electric Line
12	Electricity	I	Phu Cu	Phu Cu Electric Line
13	Electricity	II	Tien Lu	Dien Vuong-Tien Lu Electric System
14	Electricity	II	Khoai Chau	Khoai Chau Town Electric Line
15	Electricity	II	Kim Dong	Luong Bang-Kim Dong Electric Network
16	Electricity	II	My Hao	My Hao Commune Electric Line
17	Electricity	II	An Thi	Ha Le-An Thi Electric Network

PROVINCE MAP: 20. HUNG YEN



No	Sector	SPL Phase	District	Sub-Project Name
1	Road	I	Hai Phong City	Nguyen Trai Street (Hai Phong City)
2	Road	I	Kien Thuy, Do Son	Provincial Road No.401 (Kien Thuy - Do Son)
3	Road	I	Hai Phong City	Lach Tray Street (Hai Phong City)
4	Road	I	Vinh Bao	Road No.17
5	Road	I	NA	Provincial Road No.404
6	Road	I	NA	Road No.301
7	Road	II	Kien Thuy	Provincial Road No.403
8	Road	III		
9	Electricity	II		
10	Water	III	Vinh Bao	Vinh Bao Water Supply System

CÁC ĐƠN VỊ HÀNH CHÍNH ĐƯỢC ĐÁNH SỐ TRÊN BẢN ĐỒ

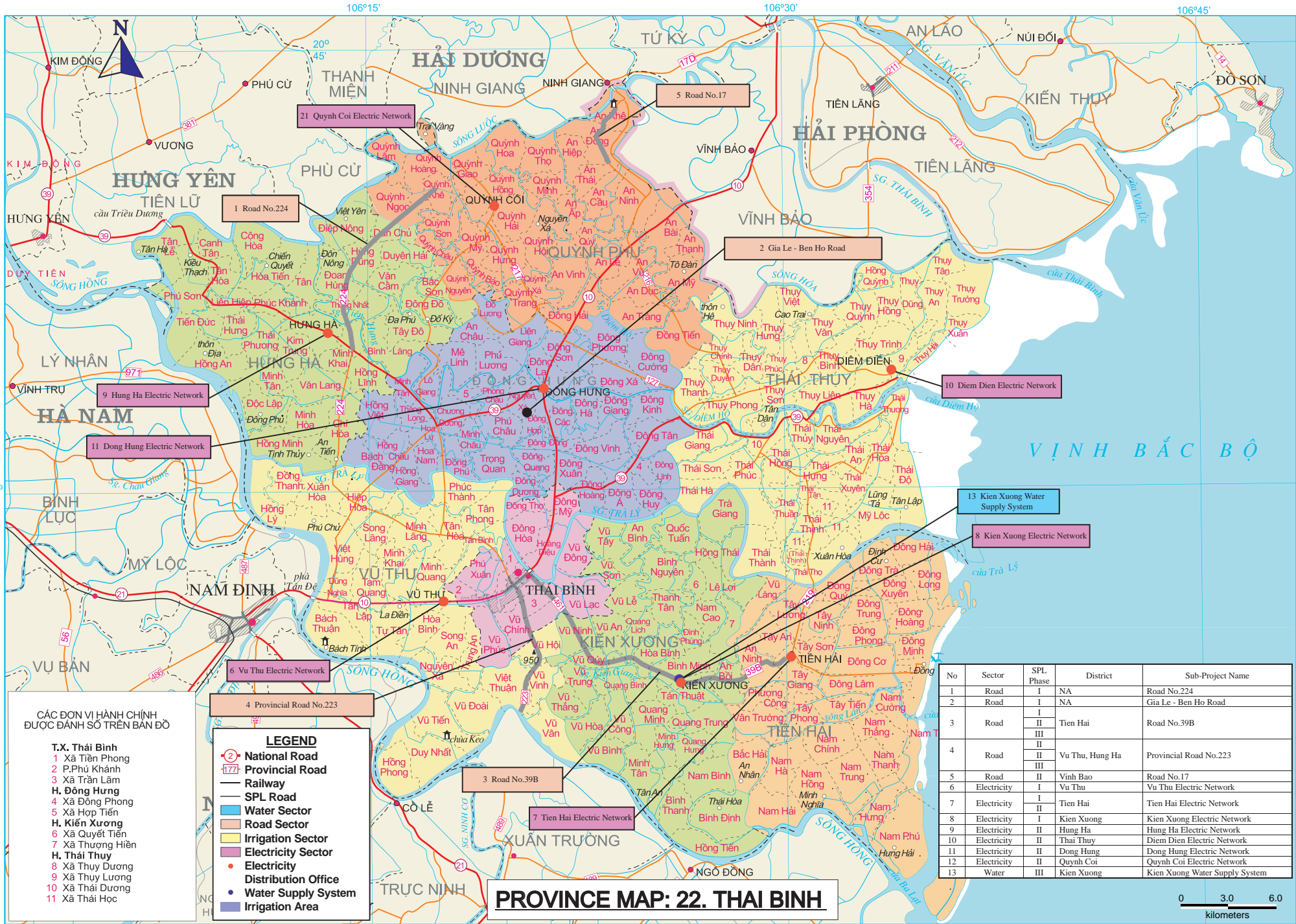
Q. Lê Chân	Q. Hồng Bàng
5 P. Mỗ Lình	1 P. Phạm Hồng Thái
6 P. Trần Nguyễn Hân	2 P. Phan Bội Châu
Q. Ngô Quyền	3 P. Quang Trung
7 P. Cầu Đất	4 P. Hoàng Văn Thụ
6 P. Lương Khánh Thiện	

PROVINCE MAP: 21. HAI PHONG

LEGEND

- National Road
- Provincial Road
- Railway
- SPL Road
- Water Sector
- Road Sector
- Irrigation Sector
- Electricity Sector
- Electricity Distribution Office
- Water Supply System
- Irrigation Area





CÁC ĐƠN VỊ HÀNH CHÍNH ĐƯỢC ĐÁNH SỐ TRÊN BẢN ĐỒ

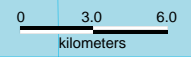
T.X. Thái Bình
 1 Xã Tiên Phong
 2 P.Phủ Khánh
 3 Xã Trần Lãm
H. Đông Hưng
 4 Xã Đông Phong
 5 Xã Hợp Tiến
H. Kiến Xương
 6 Xã Quyết Tiến
 7 Xã Thượng Hiền
H. Thái Thụy
 8 Xã Thụy Dương
 9 Xã Thụy Lương
 10 Xã Thái Dương
 11 Xã Thái Học

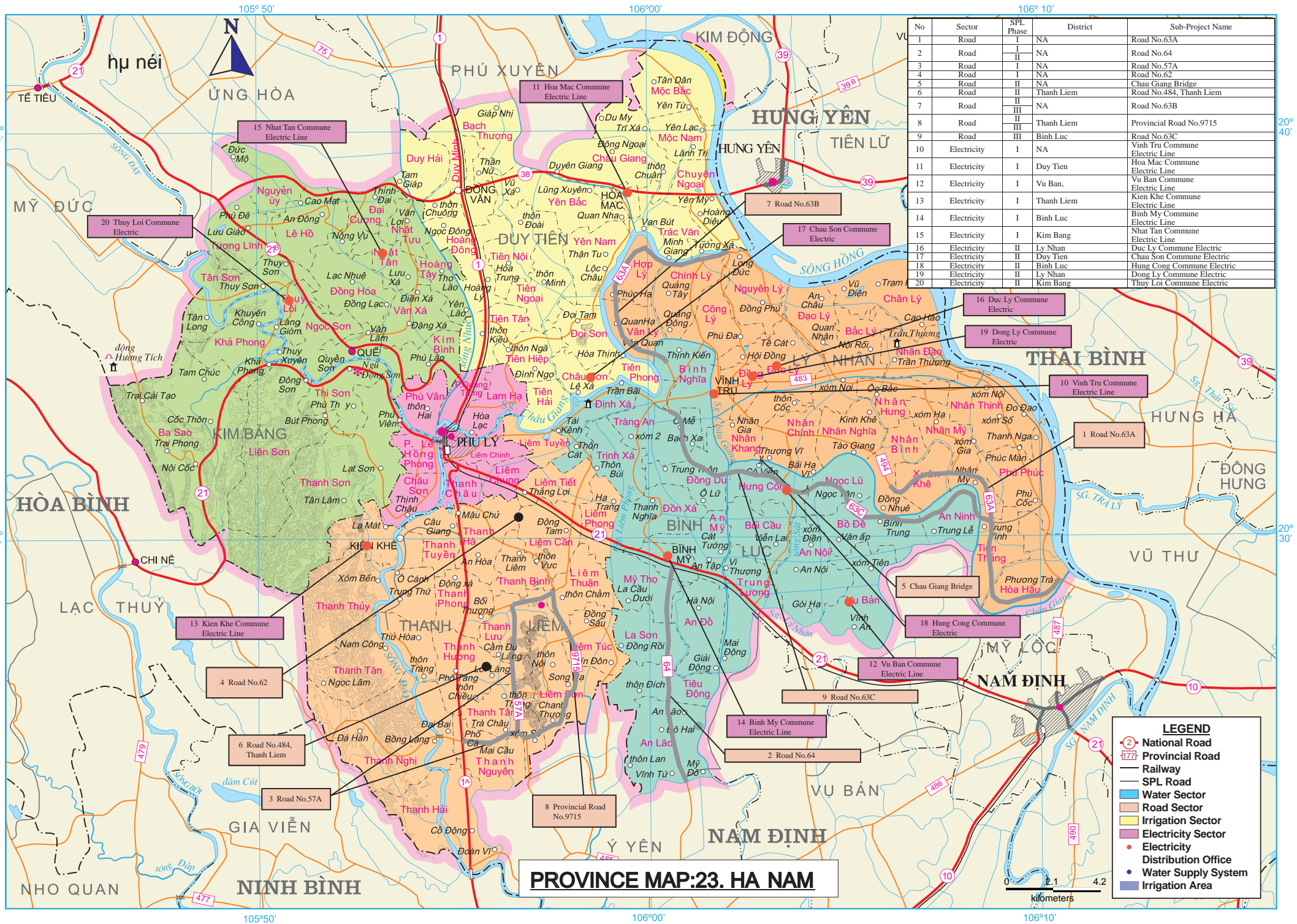
LEGEND

- National Road
- Provincial Road
- Railway
- SPL Road
- Water Sector
- Irrigation Sector
- Electricity Sector
- Electricity Distribution Office
- Water Supply System
- Irrigation Area

PROVINCE MAP: 22. THAI BINH

No	Sector	SPL Phase	District	Sub-Project Name
1	Road	I	NA	Road No.224
2	Road	I	NA	Gia Le - Ben Ho Road
3	Road	II	Tien Hai	Road No.39B
		III		
		III		
4	Road	II	Vu Thu, Hung Ha	Provincial Road No.223
		II		
		III		
5	Road	II	Vinh Bao	Road No.17
6	Electricity	I	Vu Thu	Vu Thu Electric Network
7	Electricity	I	Tien Hai	Tien Hai Electric Network
8	Electricity	I	Kien Xuong	Kien Xuong Electric Network
9	Electricity	II	Hung Ha	Hung Ha Electric Network
10	Electricity	II	Thai Thuy	Diem Dien Electric Network
11	Electricity	II	Dong Hung	Dong Hung Electric Network
12	Electricity	II	Quynh Coi	Quynh Coi Electric Network
13	Water	III	Kien Xuong	Kien Xuong Water Supply System





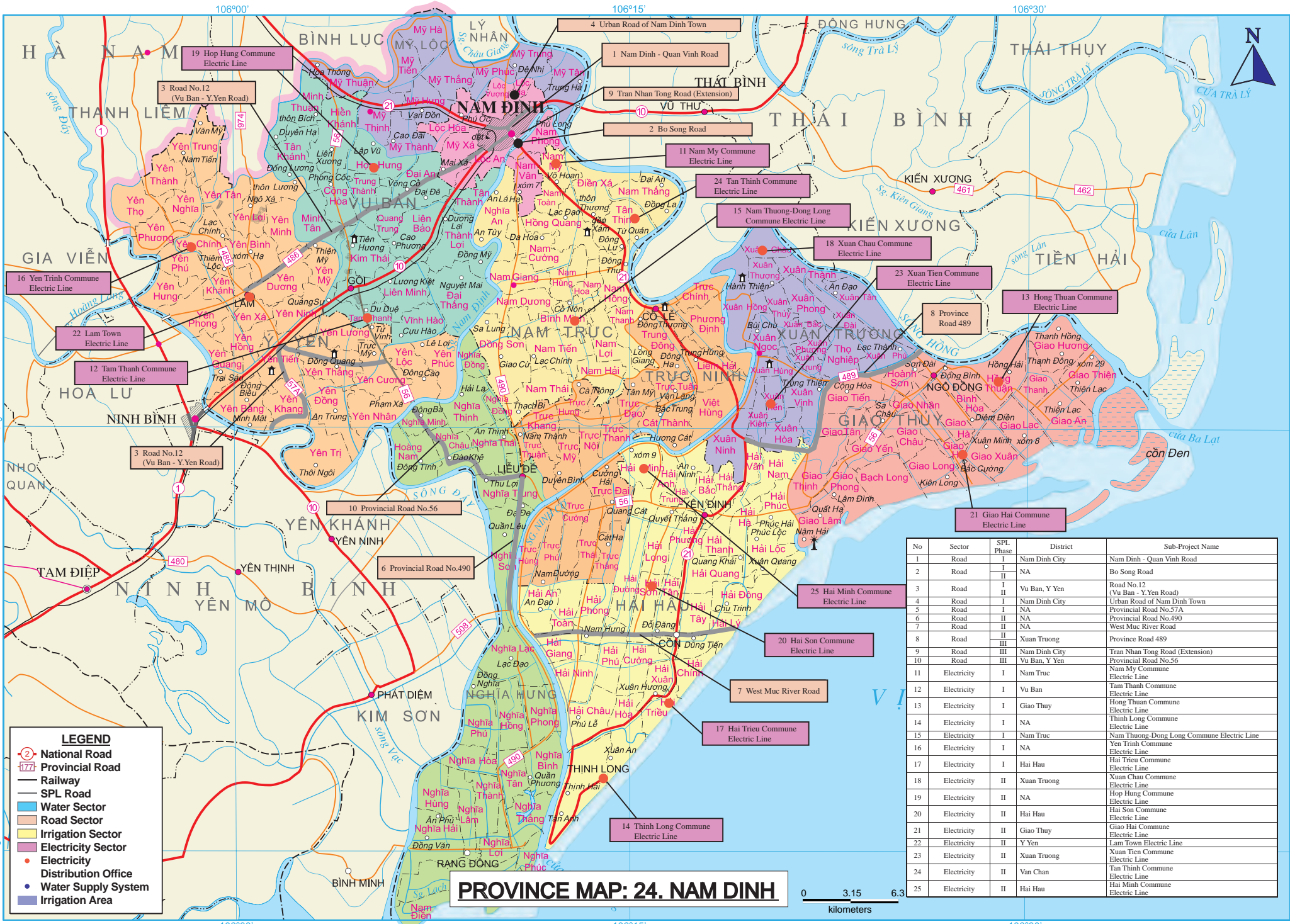
No	Sector	SPL Phase	District	Sub-Project Name
1	Road	I	NA	Road No.63A
2	Road	II	NA	Road No.64
3	Road	I	NA	Road No.57A
4	Road	I	NA	Road No.62
5	Road	II	NA	Chau Giang Bridge
6	Road	II	Thanh Liem	Road No.484, Thanh Liem
7	Road	II	NA	Road No.63B
8	Road	III	Thanh Liem	Provincial Road No.9715
9	Road	III	Binh Luc	Road No.63C
10	Electricity	I	NA	Vinh Tru Commune Electric Line
11	Electricity	I	Duy Tien	Hoa Mac Commune Electric Line
12	Electricity	I	Vu Ban,	Vu Ban Commune Electric Line
13	Electricity	I	Thanh Liem	Kien Khe Commune Electric Line
14	Electricity	I	Binh Luc	Binh My Commune Electric Line
15	Electricity	I	Kim Bang	Nhat Tan Commune Electric Line
16	Electricity	II	Ly Nhan	Duc Ly Commune Electric
17	Electricity	II	Duy Tien	Chau Son Commune Electric
18	Electricity	II	Binh Luc	Hung Cong Commune Electric
19	Electricity	II	Ly Nhan	Dong Ly Commune Electric
20	Electricity	II	Kim Bang	Thuy Loi Commune Electric

PROVINCE MAP:23. HA NAM

LEGEND

- National Road
- Provincial Road
- Railway
- SPL Road
- Water Sector
- Road Sector
- Irrigation Sector
- Electricity Sector
- Electricity
- Distribution Office
- Water Supply System
- Irrigation Area

0 2.1 4.2
kilometers

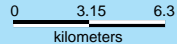


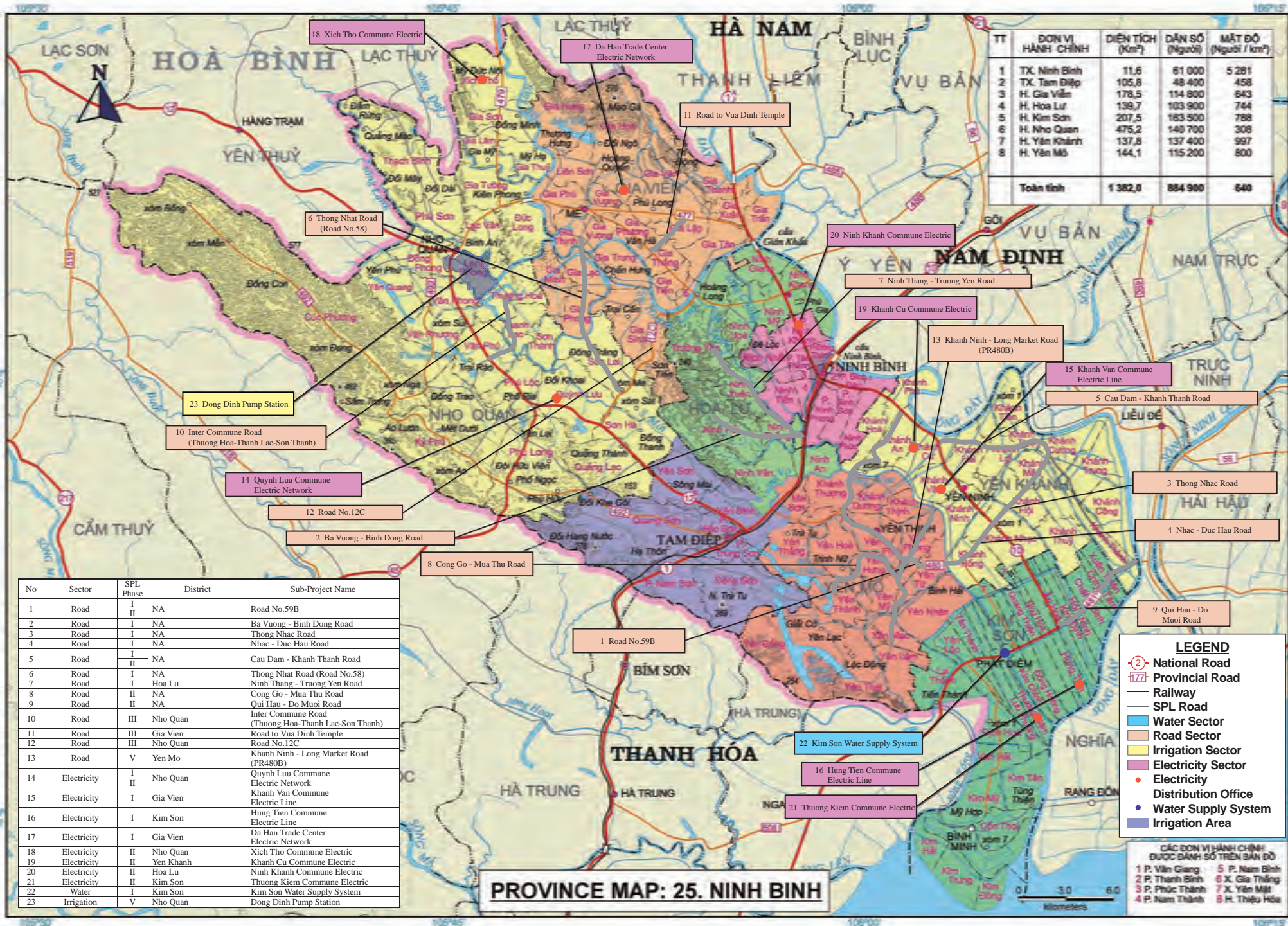
LEGEND

- National Road
- Provincial Road
- Railway
- SPL Road
- Water Sector
- Road Sector
- Irrigation Sector
- Electricity Sector
- Electricity
- Distribution Office
- Water Supply System
- Irrigation Area

PROVINCE MAP: 24. NAM DINH

No	Sector	SPL Phase	District	Sub-Project Name
1	Road	I	Nam Dinh City	Nam Dinh - Quan Vinh Road
2	Road	II	NA	Bo Song Road
3	Road	I	Vu Ban, Y Yen	Road No.12 (Vu Ban - Y Yen Road)
4	Road	I	Nam Dinh City	Urban Road of Nam Dinh Town
5	Road	I	NA	Provincial Road No.57A
6	Road	II	NA	Provincial Road No.490
7	Road	II	NA	West Muc River Road
8	Road	II	Xuan Truong	Province Road 489
9	Road	III	Nam Dinh City	Tran Nhan Tong Road (Extension)
10	Road	III	Vu Ban, Y Yen	Nam My Commune Electric Line
11	Electricity	I	Nam Truc	Nam Truc Commune Electric Line
12	Electricity	I	Vu Ban	Tam Thanh Commune Electric Line
13	Electricity	I	Giao Thuy	Hong Thuan Commune Electric Line
14	Electricity	I	NA	Thinh Long Commune Electric Line
15	Electricity	I	Nam Truc	Nam Thuong-Dong Long Commune Electric Line
16	Electricity	I	NA	Yen Trinh Commune Electric Line
17	Electricity	I	Hai Hau	Hai Trieu Commune Electric Line
18	Electricity	II	Xuan Truong	Xuan Chau Commune Electric Line
19	Electricity	II	NA	Hop Hung Commune Electric Line
20	Electricity	II	Hai Hau	Hai Son Commune Electric Line
21	Electricity	II	Giao Thuy	Giao Hai Commune Electric Line
22	Electricity	II	Y Yen	Lam Town Electric Line
23	Electricity	II	Xuan Truong	Xuan Tien Commune Electric Line
24	Electricity	II	Van Chan	Tan Thinh Commune Electric Line
25	Electricity	II	Hai Hau	Hai Minh Commune Electric Line





TT	ĐƠN VỊ HÀNH CHÍNH	DIỆN TÍCH (Km ²)	DÂN SỐ (Người)	MẬT ĐỘ (Người / km ²)
1	TX. Ninh Bình	11,6	61 000	5 281
2	TX. Tam Điệp	105,8	48 400	458
3	H. Gia Viễn	178,5	114 800	643
4	H. Hoa Lư	139,7	103 900	744
5	H. Kim Sơn	207,5	163 500	788
6	H. Nho Quan	475,2	149 700	308
7	H. Yên Khánh	137,8	137 400	997
8	H. Yên Mô	144,1	115 200	800
Toàn tỉnh		1 382,0	884 900	640

No	Sector	SPL Phase	District	Sub-Project Name
1	Road	I	NA	Road No.59B
2	Road	I	NA	Ba Vuong - Binh Dong Road
3	Road	I	NA	Thong Nhap Road
4	Road	I	NA	Nhac - Duc Hau Road
5	Road	I	NA	Cau Dam - Khanh Thanh Road
6	Road	I	NA	Thong Nhat Road (Road No.58)
7	Road	I	Hoa Lu	Ninh Thang - Truong Yen Road
8	Road	II	NA	Cong Go - Mua Thu Road
9	Road	II	NA	Qui Hau - Do Muoi Road
10	Road	III	Nho Quan	Inter Commune Road (Thuong Hoa-Thanh Lac-Son Thanh)
11	Road	III	Gia Vien	Road to Vua Dinh Temple
12	Road	III	Nho Quan	Road No.12C
13	Road	V	Yen Mo	Khanh Ninh - Long Market Road (PR480B)
14	Electricity	I	Nho Quan	Quynh Luu Commune Electric Network
15	Electricity	I	Gia Vien	Khanh Van Commune Electric Line
16	Electricity	I	Kim Son	Hung Tien Commune Electric Line
17	Electricity	I	Gia Vien	Da Han Trade Center Electric Network
18	Electricity	II	Nho Quan	Xich Tho Commune Electric
19	Electricity	II	Yen Khanh	Ninh Khanh Commune Electric
20	Electricity	II	Hoa Lu	Ninh Khanh Commune Electric
21	Electricity	II	Kim Son	Thuong Kiem Commune Electric
22	Water	I	Kim Son	Kim Son Water Supply System
23	Irrigation	V	Nho Quan	Dong Dinh Pump Station

LEGEND

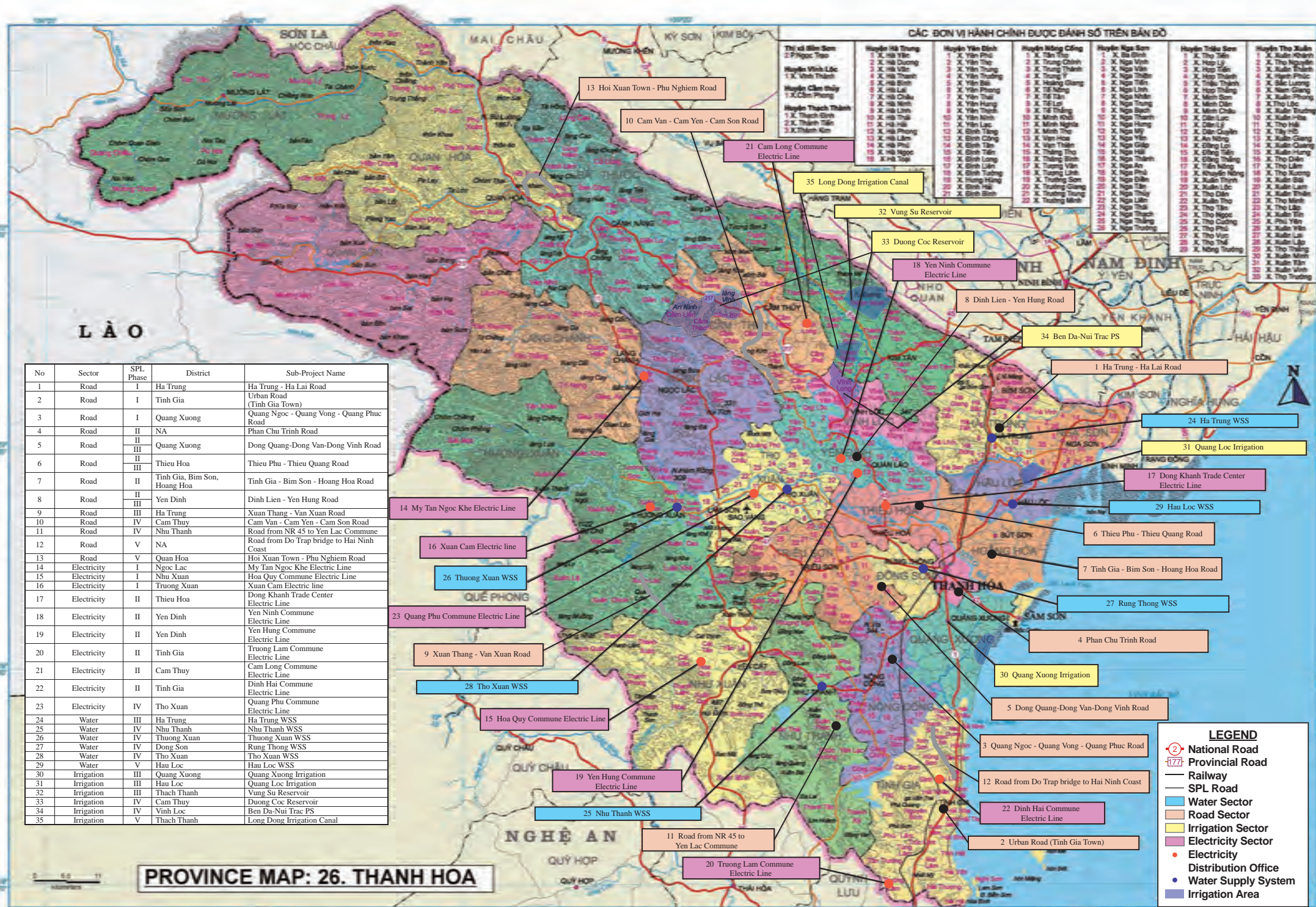
- National Road
- Provincial Road
- Railway
- SPL Road
- Water Sector
- Road Sector
- Irrigation Sector
- Electricity Sector
- Electricity Distribution Office
- Water Supply System
- Irrigation Area

CÁC ĐƠN VỊ HÀNH CHÍNH ĐƯỢC ĐÁNH SỐ TRÊN BẢN ĐỒ

1. P. Văn Giang	5. P. Nam Bình
2. P. Thanh Bình	6. X. Gia Thắng
3. P. Phúc Thành	7. X. Yên Mát
4. P. Nam Thành	8. H. Thiệu Hóa

PROVINCE MAP: 25. NINH BINH





CÁC ĐƠN VỊ HÀNH CHÍNH ĐƯỢC ĐÁNH SỐ TRÊN BẢN ĐỒ

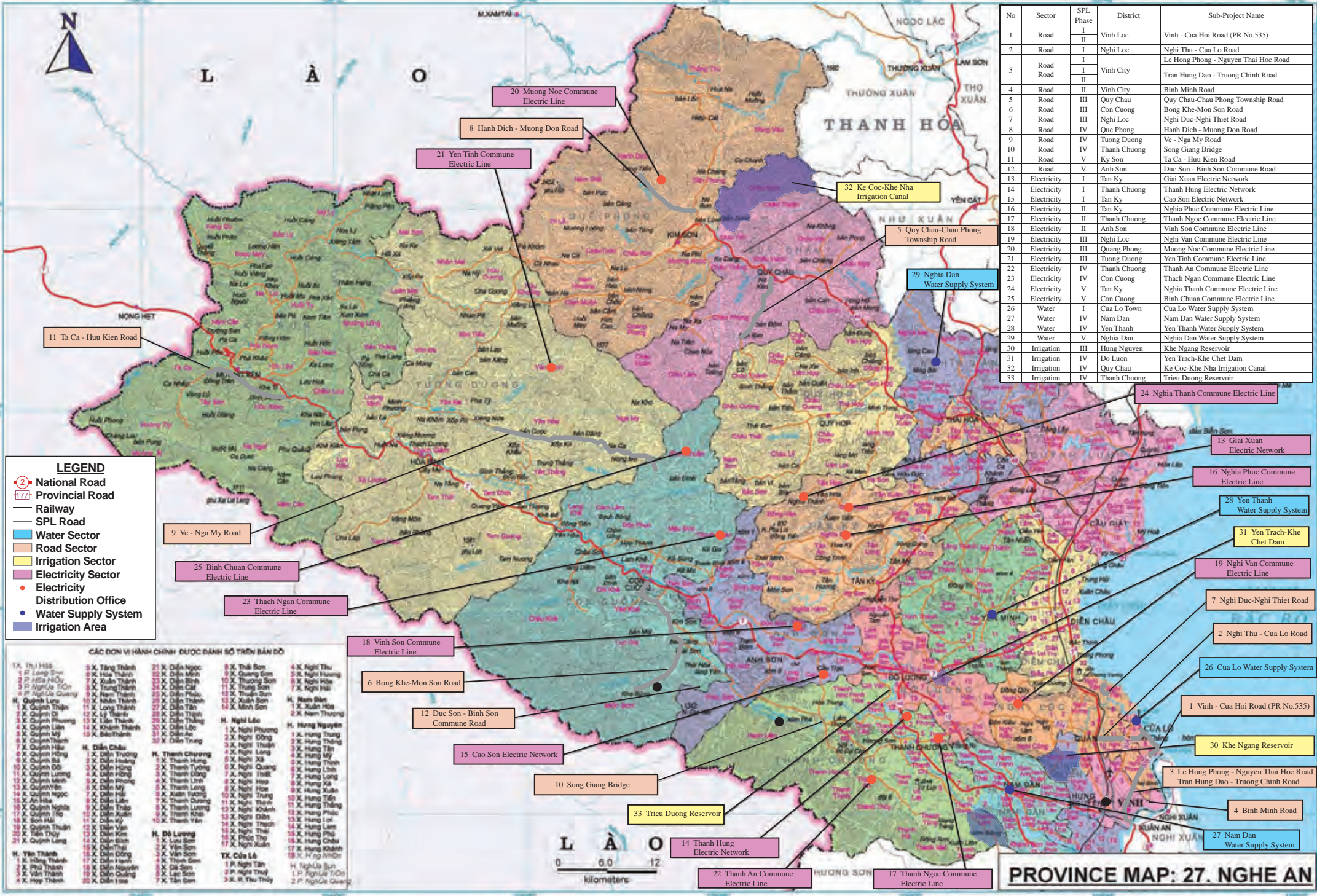
Thị xã Sơn Sơn 2 Phố Cao Trào	Huyện Hòa Trung 1 X. Hòa Yên 2 X. Hòa Dương 3 X. Hòa Văn 4 X. Hòa Thành 5 X. Hòa Bình 6 X. Hòa Lợi 7 X. Hòa Châu 8 X. Hòa Ninh 9 X. Hòa Thái 10 X. Hòa Phú 11 X. Hòa Tiến 12 X. Hòa Bình 13 X. Hòa Lạc 14 X. Hòa Lâm 15 X. Hòa Ngọc 16 X. Hòa Top	Huyện Yên Định 1 X. Yên Phú 2 X. Yên Thọ 3 X. Yên Trung 4 X. Yên Trường 5 X. Yên Sơn 6 X. Yên Cường 7 X. Yên Thái 8 X. Yên Hưng 9 X. Yên Thịnh 10 X. Yên Lạc 11 X. Yên Ninh 12 X. Yên Tân 13 X. Yên Tiến 14 X. Yên Bình 15 X. Yên Long 16 X. Yên Sơn 17 X. Yên Trường 18 X. Yên Hưng 19 X. Yên Thịnh 20 X. Yên Lạc 21 X. Yên Ninh	Huyện Nông Cống 1 X. Tân Hòa 2 X. Trung Chính 3 X. Trung Thành 4 X. Trung Ý 5 X. Hoàng Giang 6 X. Tế Mạnh 7 X. Tế Tân 8 X. Tế Lợi 9 X. Tế Thắng 10 X. Minh Khôi 11 X. Minh Nghĩa 12 X. Minh Lạc 13 X. Vạn Hòa 14 X. Vạn Thiện 15 X. Trường Văn 16 X. Trường Bình 17 X. Trường Tiến 18 X. Trường Sơn 19 X. Trường Giang 20 X. Trường Trung 21 X. Trường Minh	Huyện Nga Sơn 1 X. Ba Bình 2 X. Nga Vinh 3 X. Nga Văn 4 X. Nga Thiện 5 X. Nga Tiến 6 X. Nga Nhân 7 X. Nga Trung 8 X. Nga Bách 9 X. Nga Thành 10 X. Nga Hưng 11 X. Nga Sơn 12 X. Nga Yên 13 X. Nga Giáp 14 X. Nga Hải 15 X. Nga Thịnh 16 X. Nga An 17 X. Nga Phú 18 X. Nga Điền 19 X. Nga Lạc 20 X. Nga Thủy 21 X. Nga Tiến 22 X. Nga Thịnh 23 X. Nga Văn 24 X. Nga Ngọc 25 X. Nga Cường 26 X. Nga Trường	Huyện Thiệu Sơn 1 X. Thọ Tiến 2 X. Hợp Tiến 3 X. Hợp Tiến 4 X. Hợp Thành 5 X. Hợp Thịnh 6 X. Hợp Nhân 7 X. Minh Dân 8 X. Minh Xuân 9 X. Minh Lạc 10 X. Dân Lạc 11 X. Dân Lập 12 X. Dân Quyền 13 X. Thọ Tân 14 X. Thọ Tiến 15 X. Thọ Thịnh 16 X. Thọ Dân 17 X. Thọ Lâm 18 X. Thọ Xuân 19 X. Thọ Bình 20 X. Thọ Ngọc 21 X. Thọ Cường 22 X. Thọ Vinh 23 X. Thọ Lạc 24 X. Thọ Tiến 25 X. Thọ Thịnh 26 X. Thọ Văn 27 X. Thọ Thái 28 X. Thọ Trường	Huyện Thọ Xuân 1 X. Xuân Khánh 2 X. Thọ Nguyên 3 X. Xuân Thành 4 X. Xuân Phúc 5 X. Xuân Lương 6 X. Xuân Giang 7 X. Xuân Phong 8 X. Xuân Lạc 9 X. Xuân Trường 10 X. Xuân Hòa 11 X. Xuân Hòa 12 X. Xuân Hòa 13 X. Xuân Hòa 14 X. Xuân Hòa 15 X. Xuân Hòa 16 X. Xuân Hòa 17 X. Xuân Hòa 18 X. Xuân Hòa 19 X. Xuân Hòa 20 X. Xuân Hòa 21 X. Xuân Hòa 22 X. Xuân Hòa 23 X. Xuân Hòa 24 X. Xuân Hòa 25 X. Xuân Hòa 26 X. Xuân Hòa 27 X. Xuân Hòa 28 X. Xuân Hòa 29 X. Xuân Hòa 30 X. Xuân Hòa
----------------------------------	---	--	--	--	--	---

No	Sector	SPL Phase	District	Sub-Project Name
1	Road	I	Ha Trung	Ha Trung - Ha Lai Road
2	Road	I	Tinh Gia	Urban Road (Tinh Gia Town)
3	Road	I	Quang Xuong	Quang Ngoc - Quang Vong - Quang Phuc Road
4	Road	II	NA	Phan Chu Trinh Road
5	Road	III	Quang Xuong	Dong Quang-Dong Van-Dong Vinh Road
6	Road	III	Thieu Hoa	Thieu Phu - Thieu Quang Road
7	Road	II	Tinh Gia, Bim Son, Hoang Hoa	Tinh Gia - Bim Son - Hoang Hoa Road
8	Road	III	Yen Dinh	Dinh Lien - Yen Hung Road
9	Road	III	Ha Trung	Xuan Thang - Van Xuan Road
10	Road	IV	Cam Thuy	Cam Van - Cam Yen - Cam Son Road
11	Road	IV	Nhu Thanh	Road from NR 45 to Yen Lac Commune
12	Road	V	NA	Road from Do Trap bridge to Hai Ninh Coast
13	Road	V	Quan Hoa	Hoi Xuan Town - Phu Nghiem Road
14	Electricity	I	Ngoc Lac	My Tan Ngoc Khe Electric Line
15	Electricity	I	Nhu Xuan	Hoang Quy Commune Electric Line
16	Electricity	I	Truong Xuan	Xuan Cam Electric line
17	Electricity	II	Thieu Hoa	Dong Khanh Trade Center Electric Line
18	Electricity	II	Yen Dinh	Yen Ninh Commune Electric Line
19	Electricity	II	Yen Dinh	Yen Hung Commune Electric Line
20	Electricity	II	Tinh Gia	Truong Lam Commune Electric Line
21	Electricity	II	Cam Thuy	Cam Long Commune Electric Line
22	Electricity	II	Tinh Gia	Dinh Hai Commune Electric Line
23	Electricity	IV	Tho Xuan	Quang Phu Commune Electric Line
24	Water	III	Ha Trung	Ha Trung WSS
25	Water	IV	Nhu Thanh	Nhu Thanh WSS
26	Water	IV	Thuong Xuan	Thuong Xuan WSS
27	Water	IV	Dong Son	Rung Thong WSS
28	Water	IV	Tho Xuan	Tho Xuan WSS
29	Water	V	Hau Loc	Hau Loc WSS
30	Irrigation	III	Quang Xuong	Quang Xuong Irrigation
31	Irrigation	III	Hau Loc	Quang Loc Irrigation
32	Irrigation	III	Thach Thanh	Vung Su Reservoir
33	Irrigation	IV	Cam Thuy	Duong Coc Reservoir
34	Irrigation	IV	Vinh Loc	Ben Da-Nui Trac PS
35	Irrigation	V	Thach Thanh	Long Dong Irrigation Canal

PROVINCE MAP: 26. THANH HOA

LEGEND

- National Road
- Provincial Road
- Railway
- SPL Road
- Water Sector
- Road Sector
- Irrigation Sector
- Electricity Sector
- Electricity Distribution Office
- Water Supply System
- Irrigation Area



No	Sector	SPL Phase	District	Sub-Project Name
1	Road	I	Vinh Loc	Vinh - Cua Hoi Road (PR No.535)
2	Road	I	Nghi Loc	Nghi Thu - Cua Lo Road
3	Road	I	Vinh City	Le Hong Phong - Nguyen Thai Hoc Road
		II		Tran Hung Dao - Trung Chinh Road
4	Road	II	Vinh City	Binh Minh Road
5	Road	III	Quy Chau	Quy Chau-Chau Phong Township Road
6	Road	III	Con Cuong	Bong Khe-Mon Son Road
7	Road	III	Nghi Loc	Nghi Duc-Nghi Thiet Road
8	Road	IV	Que Phong	Hanh Dich - Muong Don Road
9	Road	IV	Tuong Duong	Ve - Nga My Road
10	Road	IV	Thanh Chuong	Song Giang Bridge
11	Road	V	Ky Son	Ta Ca - Huu Kien Road
12	Road	V	Anh Son	Duc Son - Binh Son Commune Road
13	Electricity	I	Tan Ky	Giai Xuan Electric Network
14	Electricity	I	Thanh Chuong	Thanh Hung Electric Network
15	Electricity	I	Tan Ky	Cao Son Electric Network
16	Electricity	II	Tan Ky	Nghia Phuc Commune Electric Line
17	Electricity	II	Thanh Chuong	Thanh Ngoc Commune Electric Line
18	Electricity	II	Anh Son	Vinh Son Commune Electric Line
19	Electricity	III	Nghi Loc	Nghi Van Commune Electric Line
20	Electricity	III	Quang Phong	Muong Noc Commune Electric Line
21	Electricity	III	Tuong Duong	Yen Tinh Commune Electric Line
22	Electricity	IV	Thanh Chuong	Thanh An Commune Electric Line
23	Electricity	IV	Con Cuong	Thach Ngan Commune Electric Line
24	Electricity	V	Tan Ky	Nghia Thanh Commune Electric Line
25	Electricity	V	Con Cuong	Binh Chuan Commune Electric Line
26	Water	I	Cua Lo Town	Cua Lo Water Supply System
27	Water	IV	Nam Dan	Nam Dan Water Supply System
28	Water	IV	Yen Thanh	Yen Thanh Water Supply System
29	Water	V	Nghia Dan	Nghia Dan Water Supply System
30	Irrigation	III	Hung Nguyen	Khe Ngang Reservoir
31	Irrigation	IV	Do Luou	Yen Trach-Khe Chet Dam
32	Irrigation	IV	Quy Chau	Ke Coc-Khe Nha Irrigation Canal
33	Irrigation	IV	Thanh Chuong	Trieu Duong Reservoir

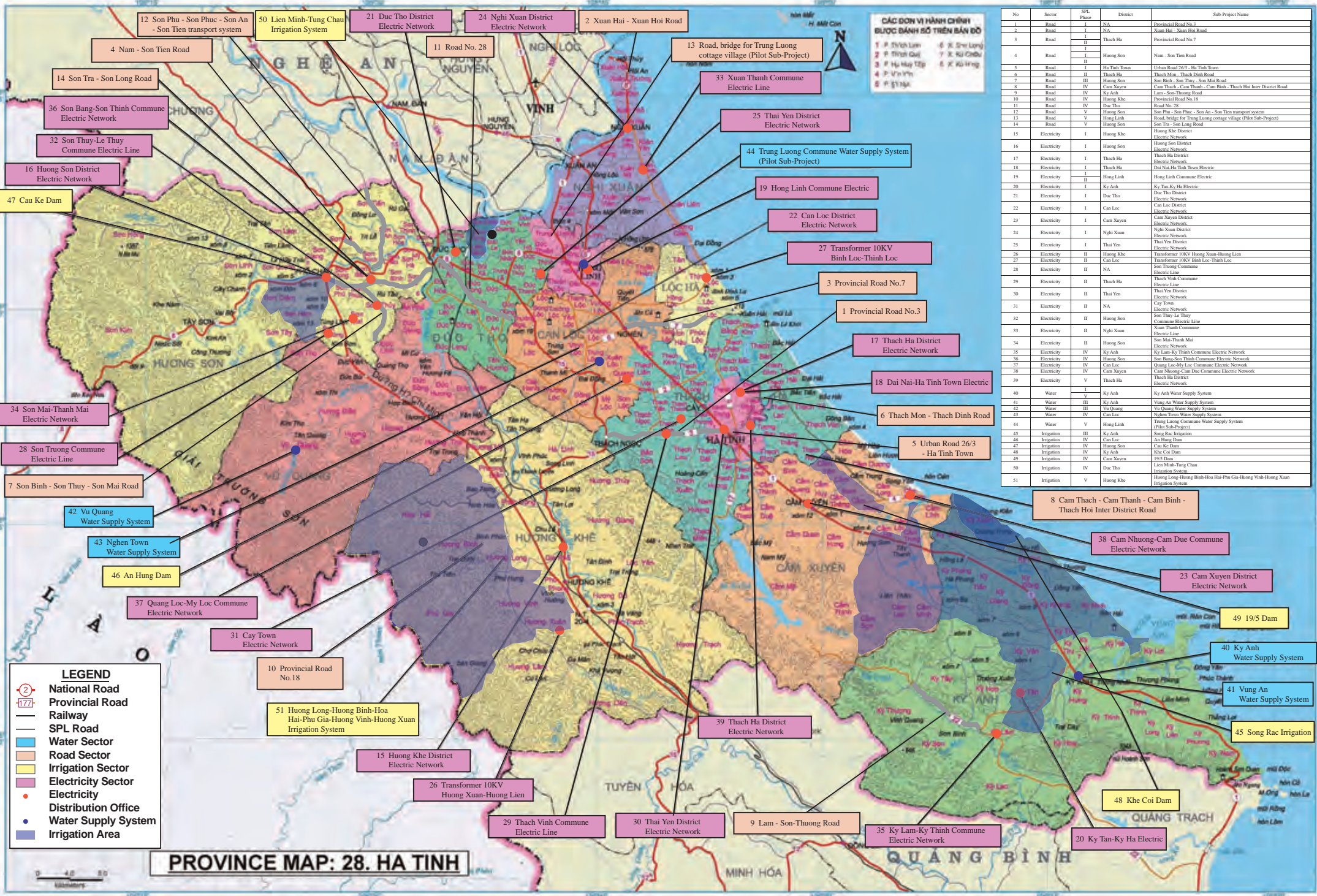
LEGEND

- National Road
- Provincial Road
- Railway
- SPL Road
- Water Sector
- Road Sector
- Irrigation Sector
- Electricity Sector
- Electricity Distribution Office
- Water Supply System
- Irrigation Area

CÁC ĐƠN VỊ HÀNH CHÍNH ĐƯỢC ĐÁNH SỐ TRÊN BẢN ĐỒ

TX. TH. H. H. H.	1 P. Long Sơn	9 X. Tân Thành	21 X. Diên Ngọc	9 X. Thiệu Sơn	25 X. Nghi Thu
1 X. Hòa Thủy	2 P. Hòa Thủy	2 X. Xuân Thành	22 X. Diên Môn	10 X. Thường Sơn	26 X. Nghi Hòa
3 P. Nghi-La-Giang	3 X. Nghi-La-Giang	3 X. Trung Thành	23 X. Diên Bình	11 X. Trung Sơn	7 X. Nghi Hải
H. Quỳnh Lưu	4 X. Quỳnh Lưu	4 X. Nghi Thuận	24 X. Diên Cát	12 X. Trung Sơn	
1 X. Quỳnh Thiện	5 X. Quỳnh Thiện	5 X. Nghi Thuận	25 X. Diên Tân	13 X. Xuân Sơn	
2 X. Quỳnh Di	6 X. Quỳnh Di	6 X. Nghi Thuận	26 X. Diên Tân	14 X. Minh Sơn	
3 X. Quỳnh Phương	7 X. Quỳnh Phương	7 X. Nghi Thuận	27 X. Diên Tân		
4 X. Quỳnh Liên	8 X. Quỳnh Liên	8 X. Nghi Thuận	28 X. Diên Tân		
5 X. Quỳnh Mỹ	9 X. Quỳnh Mỹ	9 X. Nghi Thuận	29 X. Diên Tân		
6 X. Quỳnh Thái	10 X. Quỳnh Thái	10 X. Nghi Thuận	30 X. Diên Tân		
7 X. Quỳnh Hải	11 X. Quỳnh Hải	11 X. Nghi Thuận	31 X. Diên Tân		
8 X. Quỳnh Hồng	12 X. Quỳnh Hồng	12 X. Nghi Thuận	32 X. Diên Tân		
9 X. Quỳnh Bình	13 X. Quỳnh Bình	13 X. Nghi Thuận	33 X. Diên Tân		
10 X. Quỳnh Đô	14 X. Quỳnh Đô	14 X. Nghi Thuận			
11 X. Quỳnh Lương	15 X. Quỳnh Lương	15 X. Nghi Thuận			
12 X. Quỳnh Minh	16 X. Quỳnh Minh	16 X. Nghi Thuận			
13 X. Quỳnh Yên	17 X. Quỳnh Yên	17 X. Nghi Thuận			
14 X. Quỳnh Ngọc	18 X. Quỳnh Ngọc	18 X. Nghi Thuận			
15 X. Quỳnh Hải	19 X. Quỳnh Hải	19 X. Nghi Thuận			
16 X. Quỳnh Thọ	20 X. Quỳnh Thọ	20 X. Nghi Thuận			
17 X. Quỳnh Hòa	21 X. Quỳnh Hòa	21 X. Nghi Thuận			
18 X. Quỳnh Thuận	22 X. Quỳnh Thuận	22 X. Nghi Thuận			
19 X. Quỳnh Thủy	23 X. Quỳnh Thủy	23 X. Nghi Thuận			
20 X. Quỳnh Lương	24 X. Quỳnh Lương	24 X. Nghi Thuận			
H. Diễn Châu	1 X. Diễn Châu	1 X. Nghi Thuận			
1 X. Diễn Trường	2 X. Diễn Trường	2 X. Nghi Thuận			
2 X. Diễn Hoàng	3 X. Diễn Hoàng	3 X. Nghi Thuận			
3 X. Diễn Hưng	4 X. Diễn Hưng	4 X. Nghi Thuận			
4 X. Diễn Lương	5 X. Diễn Lương	5 X. Nghi Thuận			
5 X. Diễn Minh	6 X. Diễn Minh	6 X. Nghi Thuận			
6 X. Diễn Mỹ	7 X. Diễn Mỹ	7 X. Nghi Thuận			
7 X. Diễn Hải	8 X. Diễn Hải	8 X. Nghi Thuận			
8 X. Diễn Yên	9 X. Diễn Yên	9 X. Nghi Thuận			
9 X. Diễn Thọ	10 X. Diễn Thọ	10 X. Nghi Thuận			
10 X. Diễn Hòa	11 X. Diễn Hòa	11 X. Nghi Thuận			
11 X. Diễn Thuận	12 X. Diễn Thuận	12 X. Nghi Thuận			
12 X. Diễn Thủy	13 X. Diễn Thủy	13 X. Nghi Thuận			
13 X. Diễn Lương	14 X. Diễn Lương	14 X. Nghi Thuận			
14 X. Diễn Minh	15 X. Diễn Minh	15 X. Nghi Thuận			
15 X. Diễn Mỹ	16 X. Diễn Mỹ	16 X. Nghi Thuận			
16 X. Diễn Hải	17 X. Diễn Hải	17 X. Nghi Thuận			
17 X. Diễn Yên	18 X. Diễn Yên	18 X. Nghi Thuận			
18 X. Diễn Thọ	19 X. Diễn Thọ	19 X. Nghi Thuận			
19 X. Diễn Hòa	20 X. Diễn Hòa	20 X. Nghi Thuận			
20 X. Diễn Thuận	21 X. Diễn Thuận	21 X. Nghi Thuận			
21 X. Diễn Thủy	22 X. Diễn Thủy	22 X. Nghi Thuận			
22 X. Diễn Lương	23 X. Diễn Lương	23 X. Nghi Thuận			
23 X. Diễn Minh	24 X. Diễn Minh	24 X. Nghi Thuận			
24 X. Diễn Mỹ	25 X. Diễn Mỹ	25 X. Nghi Thuận			
25 X. Diễn Hải	26 X. Diễn Hải	26 X. Nghi Thuận			
26 X. Diễn Yên	27 X. Diễn Yên	27 X. Nghi Thuận			
27 X. Diễn Thọ	28 X. Diễn Thọ	28 X. Nghi Thuận			
28 X. Diễn Hòa	29 X. Diễn Hòa	29 X. Nghi Thuận			
29 X. Diễn Thuận	30 X. Diễn Thuận	30 X. Nghi Thuận			
30 X. Diễn Thủy	31 X. Diễn Thủy	31 X. Nghi Thuận			
31 X. Diễn Lương	32 X. Diễn Lương	32 X. Nghi Thuận			
32 X. Diễn Minh	33 X. Diễn Minh	33 X. Nghi Thuận			
33 X. Diễn Mỹ					

PROVINCE MAP: 27. NGHE AN



**CÁC ĐƠN VỊ HÀNH CHÍNH
ĐƯỢC ĐÁNH SỐ TRÊN BẢN ĐỒ**

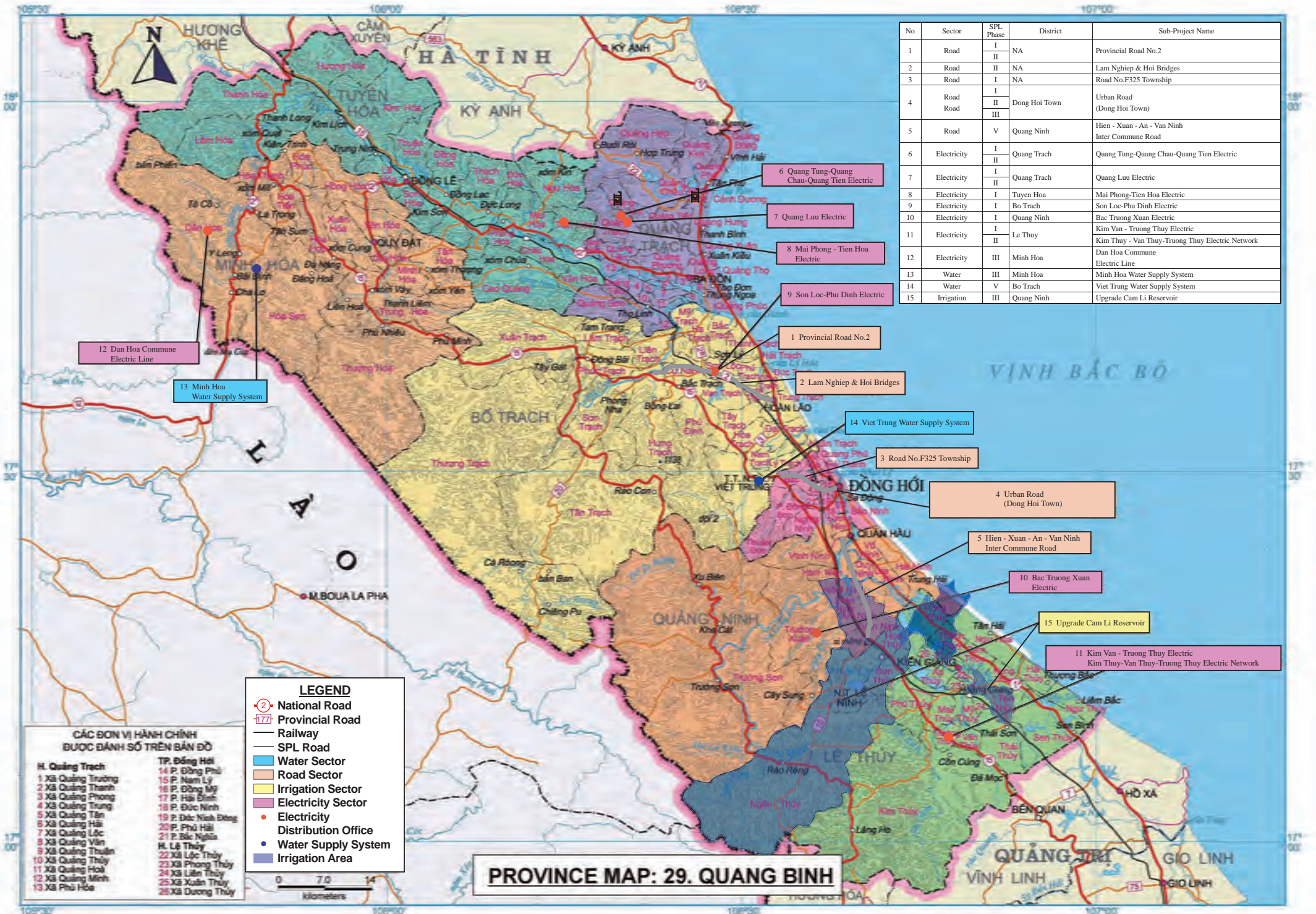
1 P. Tĩnh Lành 6 X. Sơn Long
2 P. Tĩnh Quý 7 X. Kỳ Châu
3 P. Vĩnh Tế 8 X. Kỳ Lĩnh
4 P. Vĩnh Yên 9 X. Kỳ An

LEGEND

- National Road
- Provincial Road
- Railway
- SPL Road
- Water Sector
- Road Sector
- Irrigation Sector
- Electricity Sector
- Electricity
- Distribution Office
- Water Supply System
- Irrigation Area

No	Sector	SPL Phase	District	Sub-Project Name
1	Road	I	NA	Provincial Road No.3
2	Road	I	NA	Xuan Hai - Xuan Hoi Road
3	Road	I	Thanh Ha	Provincial Road No.7
4	Road	I	Huong Son	Nam - Son Tien Road
5	Road	I	Ha Tinh Town	Urban Road 26/3 - Ha Tinh Town
6	Road	II	Thanh Ha	Thanh Min - Thanh Dinh Road
7	Road	III	Huong Son	Son Binh - Son Thuy - Son Mai Road
8	Road	IV	Cam Xuyen	Cam Thach - Cam Thanh - Cam Binh - Thanh Ha Inter District Road
9	Road	IV	Ky Anh	Lam - Son-Thuong Road
10	Road	IV	Huong Khe	Provincial Road No.18
11	Road	IV	Duc Tho	Road No. 28
12	Road	V	Huong Son	Son Phu - Son Phuc - Son An - Son Tien transport system
13	Road	V	Huong Son	Road, bridge for Trung Luong cottage village (Pilot Sub-Project)
14	Road	V	Huong Son	Son Tra - Son Long Road
15	Electricity	I	Huong Khe	Huong Khe District Electric Network
16	Electricity	I	Huong Son	Huong Son District Electric Network
17	Electricity	I	Thanh Ha	Thanh Ha District Electric Network
18	Electricity	I	Thanh Ha	Dai Nai-Ha Tinh Town Electric
19	Electricity	I	Hong Linh	Hong Linh Commune Electric
20	Electricity	II	Ky Anh	Ky Anh Commune Electric
21	Electricity	I	Duc Tho	Duc Tho District Electric Network
22	Electricity	I	Can Loc	Can Loc District Electric Network
23	Electricity	I	Cam Xuyen	Cam Xuyen District Electric Network
24	Electricity	I	Nghi Xuan	Nghi Xuan District Electric Network
25	Electricity	I	Thai Yen	Thai Yen District Electric Network
26	Electricity	II	Huong Khe	Transformer 10KV Huong Xuan-Huong Lien
27	Electricity	II	Can Loc	Transformer 10KV Binh Loc-Thinh Loc
28	Electricity	II	NA	Son Trung Commune Electric Line
29	Electricity	II	Thanh Ha	Thanh Vinh Commune Electric Line
30	Electricity	II	Thai Yen	Thai Yen District Electric Network
31	Electricity	II	NA	Cay Town Commune Electric Network
32	Electricity	II	Huong Son	Son Thuy-Le Thuy Commune Electric Line
33	Electricity	II	Nghi Xuan	Xuan Thanh Commune Electric Line
34	Electricity	II	Huong Son	Son Mai-Thanh Mai Electric Network
35	Electricity	IV	Ky Anh	Ky Anh-Ky Thinh Commune Electric Network
36	Electricity	IV	Huong Son	Son Bang-Son Thanh Commune Electric Network
37	Electricity	IV	Cam Loc	Quang Loc-My Loc Commune Electric Network
38	Electricity	IV	Cam Xuyen	Cam Nhung-Cam Due Commune Electric Network
39	Electricity	V	Thanh Ha	Thanh Ha District Electric Network
40	Water	I	Ky Anh	Ky Anh Water Supply System
41	Water	II	Ky Anh	Vung An Water Supply System
42	Water	III	Vu Quang	Vu Quang Water Supply System
43	Water	IV	Can Loc	Nghien Town Water Supply System
44	Water	V	Hong Linh	Trung Luong Commune Water Supply System (Pilot Sub-Project)
45	Irrigation	III	Ky Anh	Son Rac Irrigation
46	Irrigation	IV	Cam Loc	An Hung Dam
47	Irrigation	IV	Huong Son	Cam Ke Dam
48	Irrigation	IV	Ky Anh	Khe Coi Dam
49	Irrigation	IV	Cam Xuyen	Lien Minh-Tung Chau Irrigation System
50	Irrigation	IV	Duc Tho	Huong Long-Huong Binh-Hoa Hai-Phu Gia-Huong Vinh-Huong Xuan Irrigation System
51	Irrigation	V	Huong Khe	Huong Long-Huong Binh-Hoa Hai-Phu Gia-Huong Vinh-Huong Xuan Irrigation System

PROVINCE MAP: 28. HA TINH



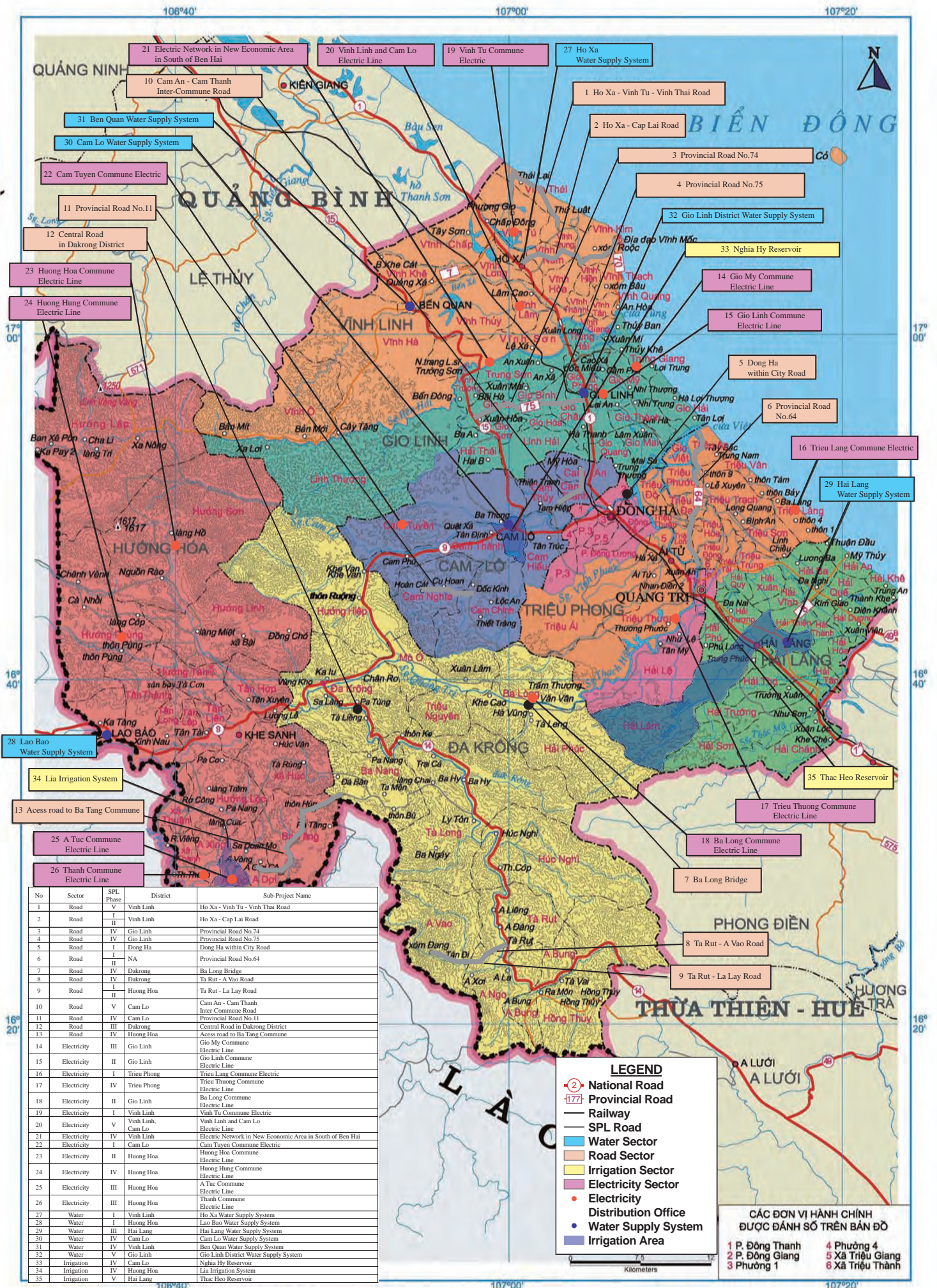
No	Sector	SPL Phase	District	Sub-Project Name
1	Road	I	NA	Provincial Road No.2
		II		
2	Road	II	NA	Lam Nghiep & Hoi Bridges
3	Road	I	NA	Road No.F325 Township
4	Road	I	Dong Hoi Town	Urban Road (Dong Hoi Town)
		II		
		III		
5	Road	V	Quang Ninh	Hien - Xuan - An - Van Ninh Inter Commune Road
6	Electricity	I	Quang Trach	Quang Tung-Quang Chau-Quang Tien Electric
		II		
7	Electricity	I	Quang Trach	Quang Luu Electric
8	Electricity	I	Tuyen Hoa	Mai Phong-Tien Hoa Electric
9	Electricity	I	Bo Trach	Son Loc-Phu Dinh Electric
10	Electricity	I	Quang Ninh	Bac Trung Xuan Electric
11	Electricity	I	Le Thuy	Kim Van - Trung Thuy Electric
		II		
12	Electricity	III	Minh Hoa	Dan Hoa Commune Electric Line
13	Water	III	Minh Hoa	Minh Hoa Water Supply System
14	Water	V	Bo Trach	Viet Trung Water Supply System
15	Irrigation	III	Quang Ninh	Upgrade Cam Li Reservoir

LEGEND

- National Road
- Provincial Road
- Railway
- SPL Road
- Water Sector
- Road Sector
- Irrigation Sector
- Electricity Sector
- Electricity Distribution Office
- Water Supply System
- Irrigation Area

- CÁC ĐƠN VỊ HÀNH CHÍNH ĐƯỢC ĐÁNH SỐ TRÊN BẢN ĐỒ**
- | | |
|-------------------|---------------------|
| H. Quảng Trach | TP. Đồng Hới |
| 1 Xã Quảng Trường | 14 P. Đồng Phú |
| 2 Xã Quảng Thành | 15 P. Nam Lý |
| 3 Xã Quảng Phong | 16 P. Đồng Mỹ |
| 4 Xã Quảng Trung | 17 P. Hải Bình |
| 5 Xã Quảng Tân | 18 P. Đức Ninh |
| 6 Xã Quảng Hải | 19 P. Đức Ninh Đông |
| 7 Xã Quảng Lặc | 20 P. Phú Hải |
| 8 Xã Quảng Văn | 21 P. Bắc Nghĩa |
| 9 Xã Quảng Thuận | H. Lệ Thủy |
| 10 Xã Quảng Thủy | 22 Xã Lộc Thủy |
| 11 Xã Quảng Hoà | 23 Xã Phong Thủy |
| 12 Xã Quảng Minh | 24 Xã Liên Thủy |
| 13 Xã Phú Hóa | 25 Xã Xuân Thủy |
| | 26 Xã Dương Thủy |

PROVINCE MAP: 29. QUANG BINH



No	Sector	SPL Phase	District	Sub-Project Name
1	Road	V	Vinh Linh	Ho Xa - Vinh Tu - Vinh Thai Road
2	Road	II	Vinh Linh	Ho Xa - Cap Lai Road
3	Road	IV	Gio Linh	Provincial Road No.74
4	Road	IV	Gio Linh	Provincial Road No.75
5	Road	I	Dong Ha	Dong Ha within City Road
6	Road	II	NA	Provincial Road No.64
7	Road	IV	Dakrong	Ba Long Bridge
8	Road	IV	Dakrong	Ta Rut - A Vao Road
9	Road	I	Huong Hoa	Ta Rut - La Lay Road
10	Road	V	Cam Lo	Cam An - Cam Thanh Inter-Commune Road
11	Road	V	Cam Lo	Provincial Road No.11
12	Road	III	Dakrong	Central Road in Dakrong District
13	Road	IV	Huong Hoa	Access road to Ba Tang Commune
14	Electricity	III	Gio Linh	Gio My Commune Electric Line
15	Electricity	II	Gio Linh	Gio Linh Commune Electric Line
16	Electricity	I	Trieu Phong	Trieu Lang Commune Electric
17	Electricity	IV	Trieu Phong	Trieu Thung Commune Electric Line
18	Electricity	II	Gio Linh	Ba Long Commune Electric Line
19	Electricity	I	Vinh Linh	Vinh Tu Commune Electric
20	Electricity	V	Vinh Linh, Cam Lo	Vinh Linh and Cam Lo Electric Line
21	Electricity	IV	Vinh Linh	Electric Network in New Economic Area in South of Ben Hai
22	Electricity	I	Cam Lo	Cam Tuyen Commune Electric
23	Electricity	II	Huong Hoa	Huong Hoa Commune Electric Line
24	Electricity	IV	Huong Hoa	Huong Hung Commune Electric Line
25	Electricity	III	Huong Hoa	A Tuc Commune Electric Line
26	Electricity	III	Huong Hoa	Thanh Commune Electric Line
27	Water	I	Vinh Linh	Ho Xa Water Supply System
28	Water	I	Huong Hoa	Lao Bao Water Supply System
29	Water	III	Hai Lang	Hai Lang Water Supply System
30	Water	IV	Cam Lo	Cam Lo Water Supply System
31	Water	IV	Vinh Linh	Ben Quan Water Supply System
32	Water	V	Gio Linh	Gio Linh District Water Supply System
33	Irrigation	IV	Cam Lo	Nghia Hy Reservoir
34	Irrigation	IV	Huong Hoa	Lia Irrigation System
35	Irrigation	V	Hai Lang	Thac Heo Reservoir

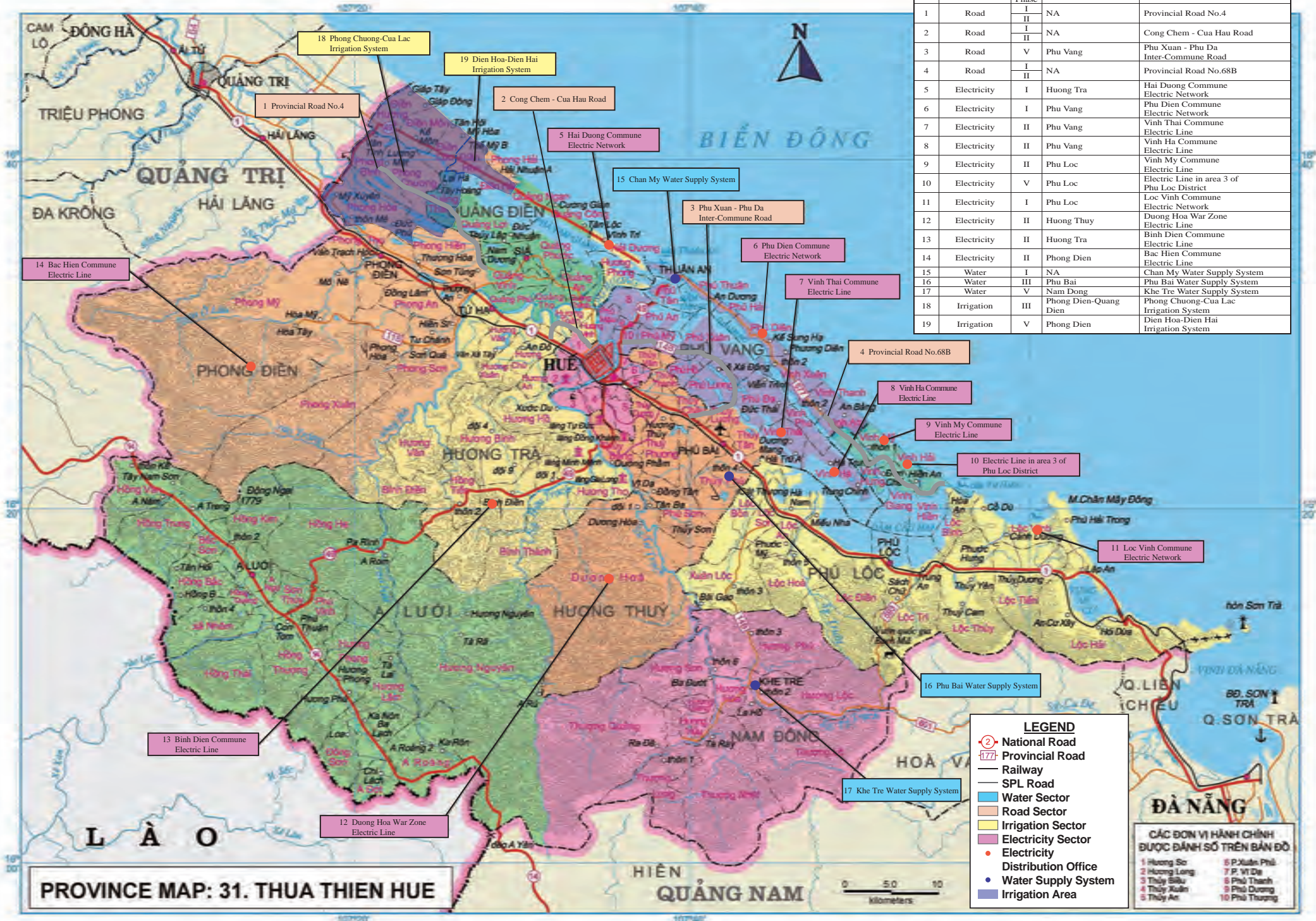
LEGEND

- National Road
- Provincial Road
- Railway
- SPL Road
- Water Sector
- Road Sector
- Irrigation Sector
- Electricity Sector
- Electricity
- Distribution Office
- Water Supply System
- Irrigation Area

CÁC ĐƠN VỊ HÀNH CHÍNH ĐƯỢC ĐÁNH SỐ TRÊN BẢN ĐỒ

- 1 Phường 4
- 2 Phường 5
- 3 Phường 1
- 4 Phường 4
- 5 Xã Triệu Giang
- 6 Xã Triệu Thành

PROVINCE MAP: 30. QUANG TRI



No	Sector	SPL Phase	District	Sub-Project Name
1	Road	I	NA	Provincial Road No.4
2	Road	II	NA	Cong Chem - Cua Hau Road
3	Road	V	Phu Vang	Phu Xuan - Phu Da Inter-Commune Road
4	Road	I	NA	Provincial Road No.68B
5	Electricity	I	Huong Tra	Hai Duong Commune Electric Network
6	Electricity	I	Phu Vang	Phu Dien Commune Electric Network
7	Electricity	II	Phu Vang	Vinh Thai Commune Electric Line
8	Electricity	II	Phu Vang	Vinh Ha Commune Electric Line
9	Electricity	II	Phu Loc	Vinh My Commune Electric Line
10	Electricity	V	Phu Loc	Electric Line in area 3 of Phu Loc District
11	Electricity	I	Phu Loc	Loc Vinh Commune Electric Network
12	Electricity	II	Huong Thuy	Duong Hoa War Zone Electric Line
13	Electricity	II	Huong Tra	Binh Dien Commune Electric Line
14	Electricity	II	Phong Dien	Bac Hien Commune Electric Line
15	Water	I	NA	Chan My Water Supply System
16	Water	III	Phu Bai	Phu Bai Water Supply System
17	Water	V	Nam Dong	Phong Chuong-Cua Lac Irrigation System
18	Irrigation	III	Dien	Dien Hoa-Dien Hai Irrigation System
19	Irrigation	V	Phong Dien	Phong Chuong-Cua Lac Irrigation System

LEGEND

- National Road
- Provincial Road
- Railway
- SPL Road
- Water Sector
- Road Sector
- Irrigation Sector
- Electricity Sector
- Electricity Distribution Office
- Water Supply System
- Irrigation Area

CÁC ĐƠN VỊ HÀNH CHÍNH ĐƯỢC ĐÁNH SỐ TRÊN BẢN ĐỒ

1 Hương Sơ	6 Xuân Phú
2 Hương Long	7 P. Vi Dạ
3 Thủy Biều	8 Phú Thành
4 Thủy Xuân	9 Phú Dương
5 Thủy An	10 Phú Thượng

PROVINCE MAP: 31. THUA THIEN HUE



No	Sector	SPL Phase	District	Sub-Project Name
1	Road	II	Da nang City	Tran Cao Van Road
2	Road	I	Da nang City	Tieu La Road
3	Electricity	III	Hoa Son	Electric Network and Transformer in Hoa Son Ward
4	Electricity	III	Hoa Vang	Hoa Phat Commune Electric Line
5	Electricity	III	Hoa Son	Electric Network and Transformer in Hoa Hai Ward
6	Electricity	II	Hoa Vang	Hoa Phu Commune Electric Line
7	Electricity	I	Hoa Vang	Hoa Phong Commune Electric

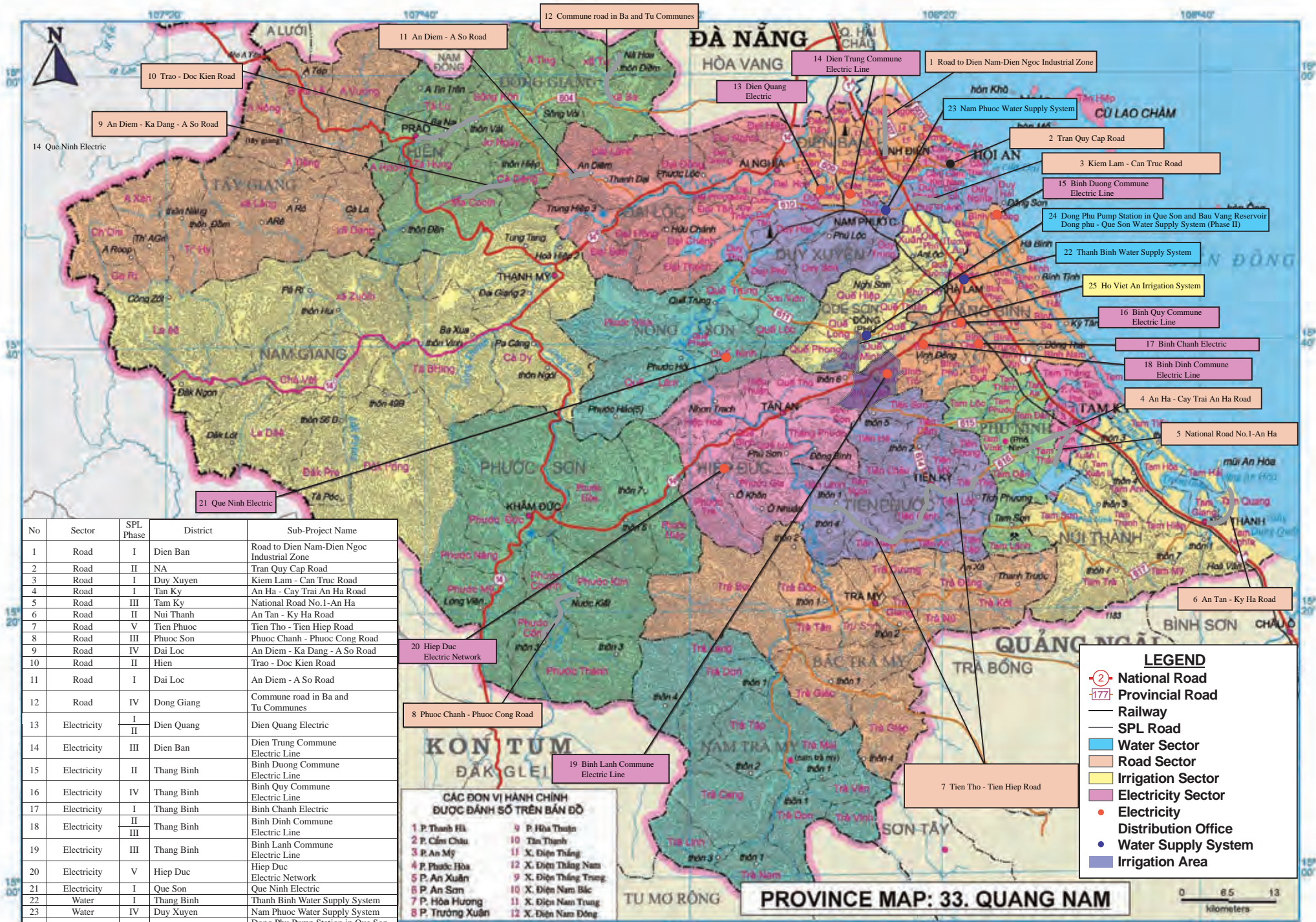
LEGEND

- National Road
- Provincial Road
- Railway
- SPL Road
- Water Sector
- Road Sector
- Irrigation Sector
- Electricity Sector
- Electricity
- Distribution Office
- Water Supply System
- Irrigation Area

CÁC ĐƠN VỊ HÀNH CHÍNH ĐƯỢC BÁNH SỐ TRÊN BẢN ĐỒ

1 An Hải Đông	8 Hải Châu 1	11 Tân Chính	16 Thuận Phước
2 An Hải Tây	7 Hải Châu 2	12 Thạch Gian	17 Vinh Trung
3 Bình Hiên	9 Nam Duong	13 Thanh Thang	18 Xuân Hà
4 Bình Thuận	10 Phước Ninh	14 Thanh Bình	19 Nha Thuận Đông
5 Chinh Gian	6 Tam Thuan	15 Thanh Ket Tay	

PROVINCE MAP: 32. DA NANG



No	Sector	SPL Phase	District	Sub-Project Name
1	Road	I	Dien Ban	Road to Dien Nam-Dien Ngoc Industrial Zone
2	Road	II	NA	Tran Quy Cap Road
3	Road	I	Duy Xuyen	Kiem Lam - Can Truc Road
4	Road	I	Tan Ky	An Ha - Cay Trai An Ha Road
5	Road	III	Tam Ky	National Road No.1-An Ha
6	Road	II	Nui Thanh	An Tan - Ky Ha Road
7	Road	V	Tien Phuoc	Tien Tho - Tien Hiep Road
8	Road	III	Phuoc Son	Phuoc Chanh - Phuoc Cong Road
9	Road	IV	Dai Loc	An Diem - Ka Dang - A So Road
10	Road	II	Hien	Trao - Doc Kien Road
11	Road	I	Dai Loc	An Diem - A So Road
12	Road	IV	Dong Giang	Commune road in Ba and Tu Communes
13	Electricity	I	Dien Quang	Dien Quang Electric
14	Electricity	III	Dien Ban	Dien Trung Commune Electric Line
15	Electricity	II	Thang Binh	Binh Duong Commune Electric Line
16	Electricity	IV	Thang Binh	Binh Quy Commune Electric Line
17	Electricity	I	Thang Binh	Binh Chanh Electric
18	Electricity	III	Thang Binh	Binh Dinh Commune Electric Line
19	Electricity	III	Thang Binh	Binh Lanh Commune Electric Line
20	Electricity	V	Hiep Duc	Hiep Duc Electric Network
21	Electricity	I	Que Son	Que Ninh Electric
22	Water	I	Thang Binh	Thanh Binh Water Supply System
23	Water	IV	Duy Xuyen	Nam Phuoc Water Supply System
24	Water	V	Que Son	Dong Phu Pump Station in Que Son and Bau Vang Reservoir
		V	Que Son	Dong phu - Que Son Water Supply System (Phase II)
25	Irrigation	V	Que Son, Thang Binh	Ho Viet An Irrigation System

- CÁC ĐƠN VỊ HÀNH CHÍNH ĐƯỢC ĐÁNH SỐ TRÊN BẢN ĐỒ**
- | | |
|------------------|-----------------------|
| 1 P. Thành Hà | 9 P. Hòa Thuận |
| 2 P. Cẩm Châu | 10 Tân Thành |
| 3 P. An Mỹ | 11 X. Điện Thắng |
| 4 P. Phước Hòa | 12 X. Điện Thắng Nam |
| 5 P. An Xuân | 9 X. Điện Thắng Trung |
| 6 P. An Sơn | 10 X. Điện Nam Bắc |
| 7 P. Hòa Hương | 11 X. Điện Nam Trung |
| 8 P. Trường Xuân | 12 X. Điện Nam Đông |

LEGEND

- National Road
- Provincial Road
- Railway
- SPL Road
- Water Sector
- Road Sector
- Irrigation Sector
- Electricity Sector
- Electricity Distribution Office
- Water Supply System
- Irrigation Area

No	Sector	SPL Phase	District	Sub-Project Name
1	Road	I	Son Tinh	Son Ha - Son Tay Road
2	Road	II	NA	Quang Ngai - Co Luy Road
3	Road	I	Quang Ngai Town	La Ha - Thu Xa Road
4	Road	II	Nghia Hanh, Minh Long	Quang Ngai - Minh Long Road
5	Road	V	Minh Long	Long Mai - Long Hiep - Thanh An Road
6	Road	IV	Minh Long, Son Tra	Long Mon - Son Ky Road
7	Road	II	Son Tay	Ca Dao Pass
8	Road	V	Tay Tra	Tra Phong - Tra Khe - Tra Bao Road
9	Road	IV	Tra Bong	Tra Bong - Tra Phong Road
10	Electricity	II	Tra Bong	Tra Bong Commune Electric Line
11	Electricity	II	Binh Son	Binh Khuong Commune Electric Line
12	Electricity	II	Son Tinh	Tinh Tho Commune Electric Line
13	Electricity	II	Ly Son	Ly Son Island District Electric Network
14	Electricity	I	Son Tinh	Tinh Khe Commune Electric
15	Electricity	I	Tu Nghia	Tu Nghia Electric
16	Electricity	I	Duc Pho	Pho Cuong Commune Electric Line
17	Electricity	I	Son Ha	Son Ha Distric Electric Network
18	Water Supply	III	Duc Pho	Duc Pho Water Supply System
19	Water Supply	IV	Mo Duc	Mo Duc Water Supply System
20	Irrigation	III	Son Ha	Di Lang Irrigation
21	Irrigation	IV	Nghia Hanh	Suoi Chi Irrigation System
22	Irrigation	IV	Mo Duc	Ong Toi Reservoir
23	Irrigation	V	Son Ha	Xa Dieu Commune Dam

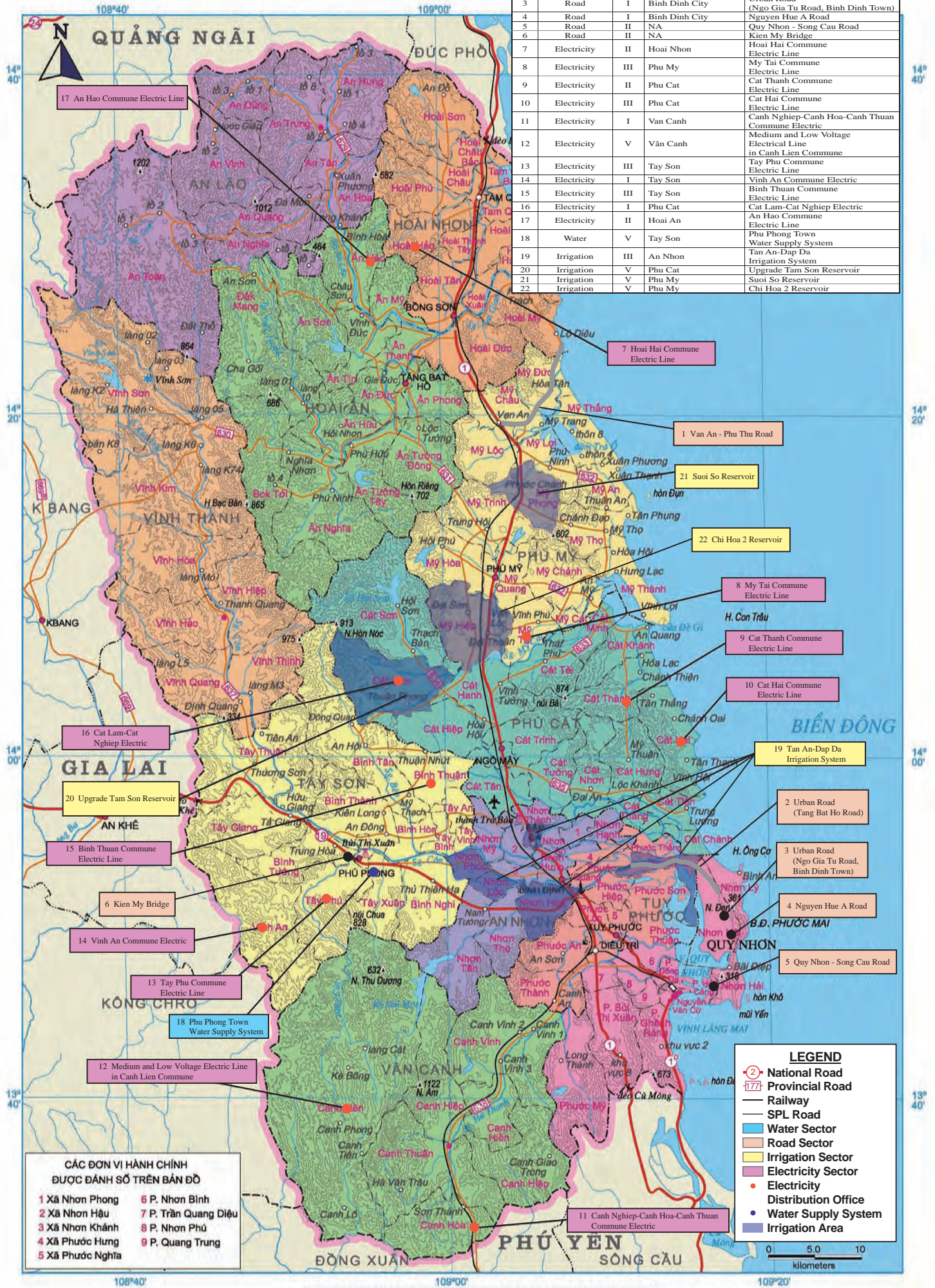


- CÁC ĐƠN VỊ HÀNH CHÍNH ĐƯỢC ĐÁNH SỐ TRÊN BẢN ĐỒ**
- | | |
|-------------------|--------------------|
| 1 Xã Bình Thới | 9 Xã Hành Trung |
| 2 Xã Tịnh Ấn Tây | 10 Xã Nghĩa Phương |
| 3 Xã Tịnh Ấn Đông | 11 Xã Nghĩa Mỹ |
| 4 Xã Tịnh Châu | 12 Xã Đức Nhuận |
| 5 Xã Nghĩa Thuận | 13 Xã Đức Hiệp |
| 6 Xã Quảng Phú | 14 Xã Đức Hòa |
| 7 Xã Nghĩa Phú | 15 Xã Đức Tân |
| 8 Xã Nghĩa Điền | |

PROVINCE MAP: 34. QUANG NGAI

0 5.0 10
kilometers

No	Sector	SPL Phase	District	Sub-Project Name
1	Road	V	Phu My	Van An - Phu Thu Road
2	Road	I	Binh Dinh City	Urban Road (Tang Bat Ho Road)
3	Road	I	Binh Dinh City	Urban Road (Ngo Gia Tu Road, Binh Dinh Town)
4	Road	I	Binh Dinh City	Nguyen Hue A Road
5	Road	II	NA	Quy Nhon - Song Cau Road
6	Road	II	NA	Kien My Bridge
7	Electricity	II	Hoai Nhon	Hoai Hai Commune Electric Line
8	Electricity	III	Phu My	My Tai Commune Electric Line
9	Electricity	II	Phu Cat	Cat Thanh Commune Electric Line
10	Electricity	III	Phu Cat	Cat Hai Commune Electric Line
11	Electricity	I	Van Canh	Canh Nghiep-Canh Hoa-Canh Thuan Commune Electric
12	Electricity	V	Vân Canh	Medium and Low Voltage Electrical Line in Canh Lien Commune
13	Electricity	III	Tay Son	Tay Phu Commune Electric Line
14	Electricity	I	Tay Son	Vinh An Commune Electric
15	Electricity	III	Tay Son	Binh Thuan Commune Electric Line
16	Electricity	I	Phu Cat	Cat Lam-Cat Nghiep Electric
17	Electricity	II	Hoai An	An Hao Commune Electric Line
18	Water	V	Tay Son	Phu Phong Town Water Supply System
19	Irrigation	III	An Nhon	Tan An-Dap Da Irrigation System
20	Irrigation	V	Phu Cat	Upgrade Tam Son Reservoir
21	Irrigation	V	Phu My	Suoi So Reservoir
22	Irrigation	V	Phu My	Chi Hoa 2 Reservoir



- CÁC ĐƠN VỊ HÀNH CHÍNH ĐƯỢC ĐÁNH SỐ TRÊN BẢN ĐỒ**
- | | |
|------------------|----------------------|
| 1 Xã Nhơn Phong | 6 P. Nhơn Bình |
| 2 Xã Nhơn Hậu | 7 P. Trần Quang Diệu |
| 3 Xã Nhơn Khánh | 8 P. Nhơn Phú |
| 4 Xã Phước Hưng | 9 P. Quang Trung |
| 5 Xã Phước Nghĩa | |

LEGEND

- National Road
- Provincial Road
- Railway
- SPL Road
- Water Sector
- Road Sector
- Irrigation Sector
- Electricity Sector
- Electricity
- Distribution Office
- Water Supply System
- Irrigation Area

PROVINCE MAP: 35. BINH DINH



CÁC ĐƠN VỊ HÀNH CHÍNH ĐƯỢC ĐÁNH SỐ TRÊN BẢN ĐỒ
 1 Phường B 2 Xã Bình Ngọc

LEGEND

- National Road
- Provincial Road
- Railway
- SPL Road
- Water Sector
- Road Sector
- Irrigation Sector
- Electricity Sector
- Electricity Distribution Office
- Water Supply System
- Irrigation Area

No	Sector	SPL Phase	District	Sub-Project Name
1	Road	II V	Song Cau	Tam Giang-My Hai Road
2	Road	V	Song Hinh	Road from Hoa An Mini - Industrial Zone to Dong Binh Ricepaper Village
3	Road	I II	Song Hinh	Road No.645 (Provincial Road No.1)
4	Road	IV	Song Hinh	Song Hinh Bridge
5	Road	V	Son Hoa	Nga Hai Bridge (Son Nguyen Commune)
6	Electricity	III	Song Cau	Xuat Binh Commune Electric Line
7	Electricity	IV	Song Cau	Trung Trinh-Vung Nha-Tu Nham Commune Electric Network
8	Electricity	II	Song Cau	Xuan Tho 2 Commune Electric Line
9	Electricity	II	Tuy An	An Phu-An Chan-An My Commune Electric Line
10	Electricity	II	Tuy Hoa	Hoai Hoi Commune Electric Line
11	Electricity	III	Song Hinh	Son Gian Commune Electric Line
12	Electricity	II	Song Hinh	Duc Binh Tay Commune Electric Line
13	Electricity	II	Son Hoa	Son Hoa Commune Electric Line
14	Electricity	I	Dong Xuan	Xuan Phuoc Commune Electric
15	Water	III	Son Hoa	Cung Son-Son Hoa Water Supply System
16	Water	IV	Phu Hoa	Phu Hoa Water Supply System
17	Irrigation	III	Song Hinh	La Bach Irrigation System
18	Irrigation	V	Phu Hoa	La Bach Reservoir (Stage 2)
19	Irrigation	V	Dong Xuan	Pump and Irrigation Canal of Tan Phuoc, Xuan Son Bac Commune

PROVINCE MAP: 36. PHU YEN



No	Sector	SPL Phase	District	Sub-Project Name
1	Road	I	Nha Trang	Road to Nha Trang Sea Port
2	Road	I	NA	Provincial Road No.9
3	Electricity	III	Van Ninh	Van Thanh Commune Electric Line
4	Electricity	II	Ninh Hoa	Ninh Binh Commune Electric Line
5	Electricity	II	Dien Khanh	Dien Lam Commune Electric Line
6	Electricity	I	Dien Khanh	Suoi Cat Commune Electric
7	Electricity	III	Nha Trang	Phuoc Dong Commune Electric Line
8	Electricity	III	Khanh Vinh	Khanh Vinh Commune Electric Line
9	Electricity	I	Ninh Hoa	Ninh An Commune Electric
10	Electricity	II	NA	Doc Da Trang Commune Electric Line

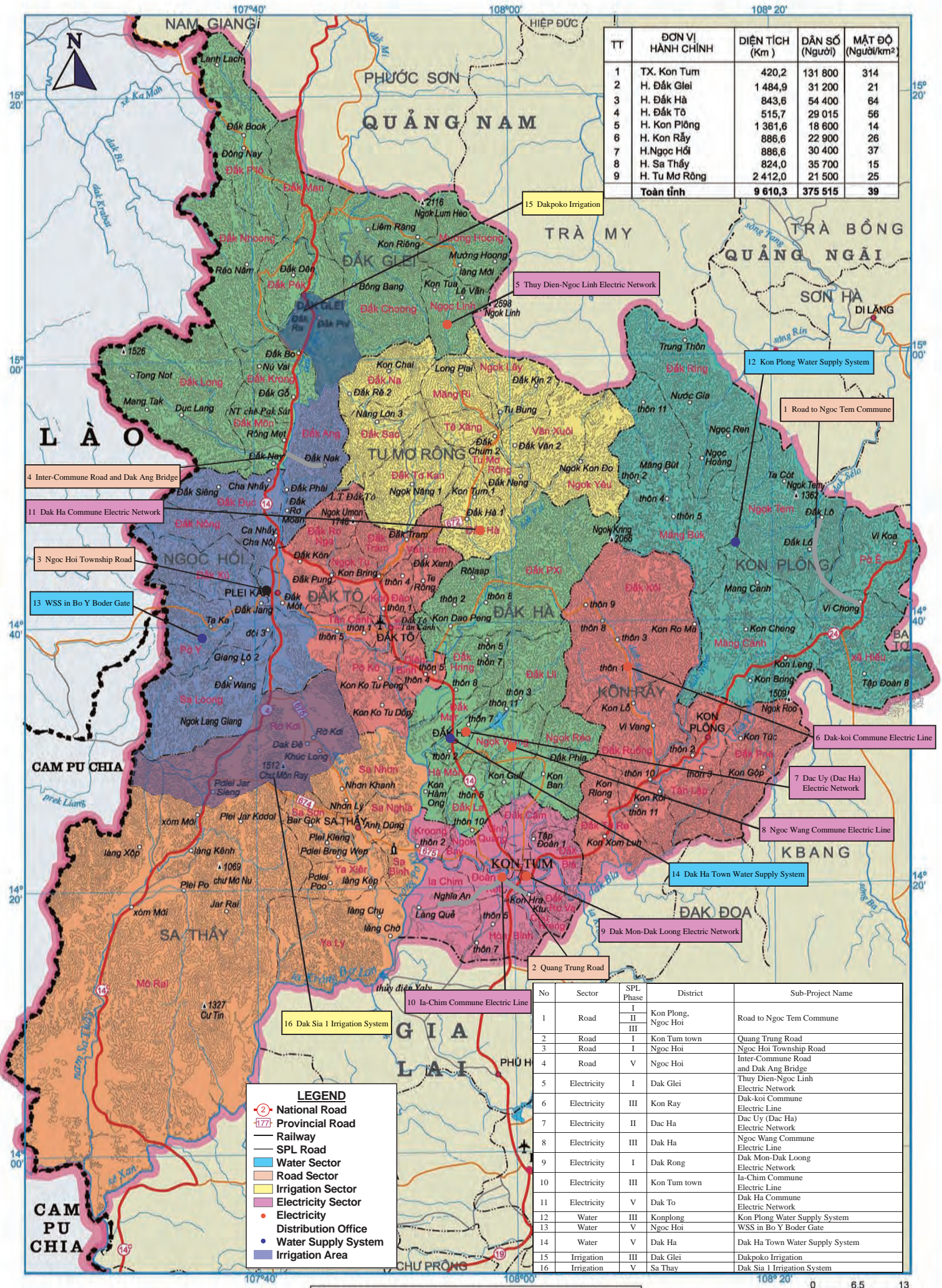
LEGEND

- National Road
- Provincial Road
- Railway
- SPL Road
- Water Sector
- Road Sector
- Irrigation Sector
- Electricity Sector
- Electricity
- Distribution Office
- Water Supply System
- Irrigation Area

CÁC ĐƠN VỊ HÀNH CHÍNH ĐƯỢC ĐÁNH SỐ TRÊN BẢN ĐỒ

T.P. Nha Trang	H. Diên Khánh
1 P. Phương Sài	14 Xã Diên Phước
2 P. Vạn Thắng	15 Xã Diên Phú
3 P. Vạn Thành	16 Xã Diên Lạc
4 P. Phước Tân	17 Xã Diên Thành
5 P. Phước Tiến	18 Xã Diên Bình
6 Xã Vĩnh Ngọc	19 Xã Diên Toàn
7 Xã Vĩnh Thạnh	20 Xã Diên An
8 Xã Vĩnh Hiệp	T.X. Cam Ranh
9 Xã Vĩnh Trung	21 P. Cam Lộc
10 P. Phước Long	22 P. Ba Ngòi
11 P. Vĩnh Trường	23 P. Cam Lợi
H. Ninh Hòa	24 P. Cam Thuận
12 Xã Ninh Đông	25 P. Cam Linh
13 Xã Ninh Phụng	

PROVINCE MAP: 37. KHANH HOA



TT	ĐƠN VỊ HÀNH CHÍNH	DIỆN TÍCH (Km ²)	DÂN SỐ (Người)	MẬT ĐỘ (Người/km ²)
1	TX. Kon Tum	420,2	131 800	314
2	H. Đắk Glei	1 484,9	31 200	21
3	H. Đắk Hà	843,6	54 400	64
4	H. Đắk Tô	515,7	29 015	56
5	H. Kon Plông	1 381,6	18 600	14
6	H. Kon Rẫy	886,6	22 900	26
7	H.Ngọc Hồi	886,6	30 400	37
8	H. Sa Thầy	824,0	35 700	15
9	H. Tu Mơ Rông	2 412,0	21 500	25
Toàn tỉnh		9 610,3	375 515	39

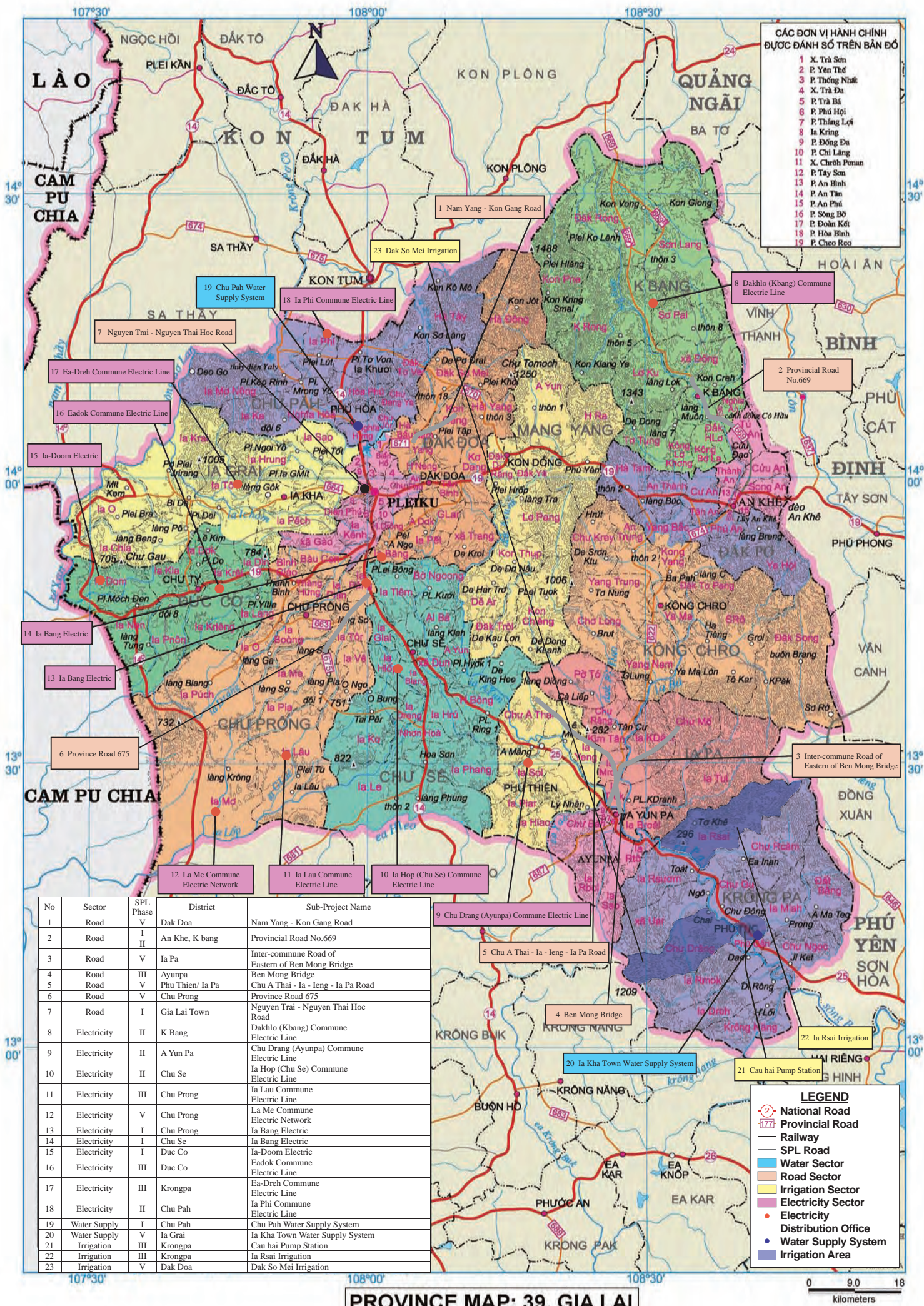
LEGEND

- National Road
- Provincial Road
- Railway
- SPL Road
- Water Sector
- Road Sector
- Irrigation Sector
- Electricity Sector
- Distribution Office
- Water Supply System
- Irrigation Area

No	Sector	SPL Phase	District	Sub-Project Name
1	Road	I II III	Kon Plong, Ngọc Hồi	Road to Ngọc Tem Commune
2	Road	I	Kon Tum town	Quang Trung Road
3	Road	I	Ngọc Hồi	Ngọc Hồi Township Road
4	Road	V	Ngọc Hồi	Inter-Commune Road and Dak Ang Bridge
5	Electricity	I	Dak Glei	Thuy Dien-Ngoc Linh Electric Network
6	Electricity	III	Kon Ray	Dak-koi Commune Electric Line
7	Electricity	II	Dac Ha	Dac Uy (Dac Ha) Electric Network
8	Electricity	III	Dak Ha	Ngoc Wang Commune Electric Line
9	Electricity	I	Dak Rong	Dak Mon-Dak Loong Electric Network
10	Electricity	III	Kon Tum town	Ia-Chim Commune Electric Line
11	Electricity	V	Dak To	Dak Ha Commune Electric Network
12	Water	III	Konplong	Kon Plong Water Supply System
13	Water	V	Ngọc Hồi	WSS in Bo Y Border Gate
14	Water	V	Dak Ha	Dak Ha Town Water Supply System
15	Irrigation	III	Dak Glei	Dakpoko Irrigation
16	Irrigation	V	Sa Thay	Dak Sia 1 Irrigation System

PROVINCE MAP: 38. KON TUM

0 6,5 13
kilometers



- CÁC ĐƠN VỊ HÀNH CHÍNH ĐƯỢC ĐÁNH SỐ TRÊN BẢN ĐỒ**
- 1 X. Trà Sơn
 - 2 P. Yên Thế
 - 3 P. Thống Nhất
 - 4 X. Trà Đa
 - 5 P. Trà Bá
 - 6 P. Phú Hội
 - 7 P. Thăng Lợi
 - 8 Ia Kring
 - 9 P. Đông Đa
 - 10 P. Chi Lăng
 - 11 X. Ch�rnh Ponan
 - 12 P. Tây Sơn
 - 13 P. An Bình
 - 14 P. An Tân
 - 15 P. An Phú
 - 16 P. Sông Bờ
 - 17 P. Đoàn Kết
 - 18 P. Hòa Bình
 - 19 P. Ch�r Reo

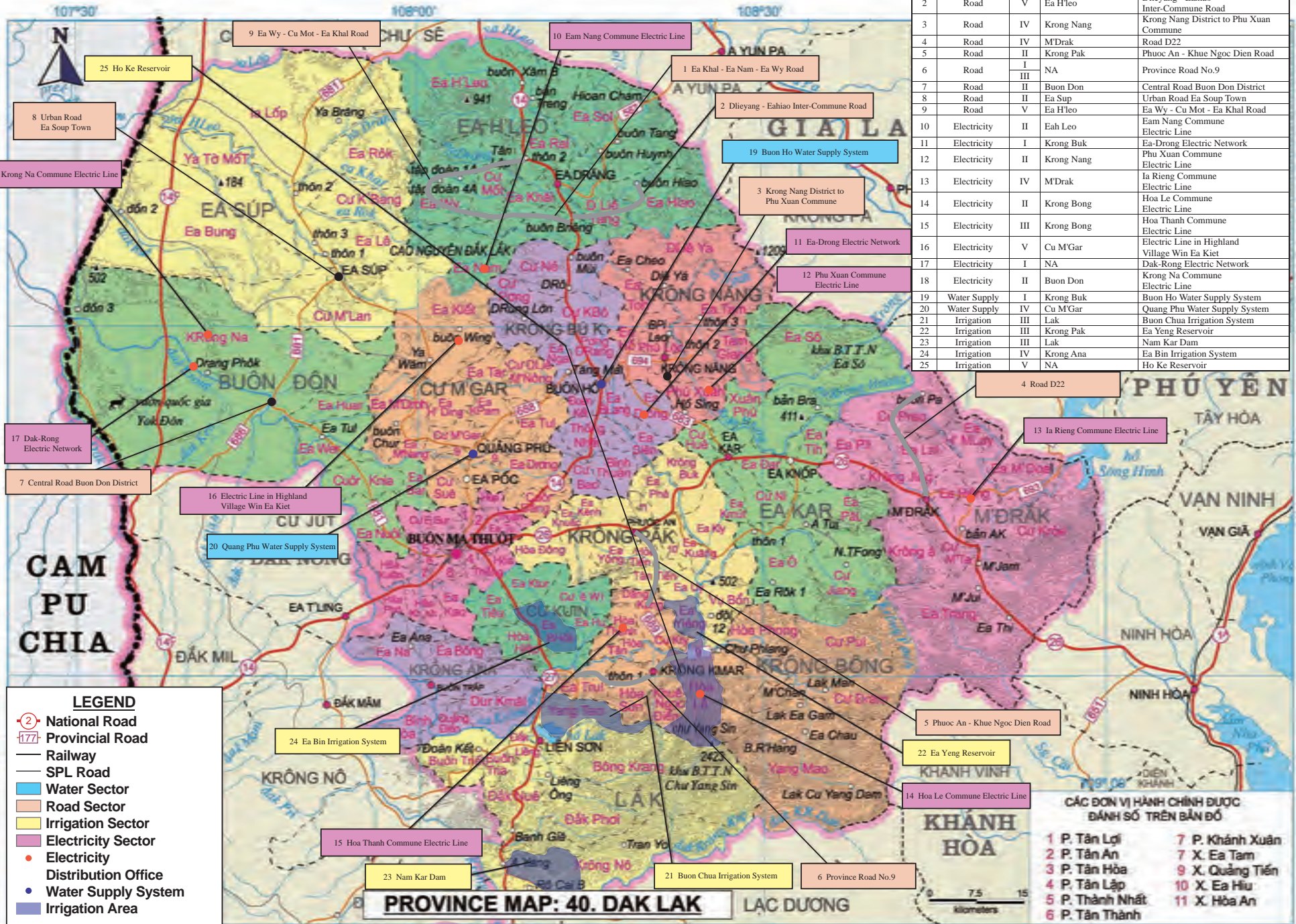
No	Sector	SPL Phase	District	Sub-Project Name
1	Road	V	Dak Doa	Nam Yang - Kon Gang Road
2	Road	I	An Khe, K bang	Provincial Road No.669
3	Road	V	Ia Pa	Inter-commune Road of Eastern of Ben Mong Bridge
4	Road	III	Ayunpa	Ben Mong Bridge
5	Road	V	Phu Thien/ Ia Pa	Chu A Thai - Ia - Ieng - Ia Pa Road
6	Road	V	Chu Prong	Province Road 675
7	Road	I	Gia Lai Town	Nguyen Trai - Nguyen Thai Hoc Road
8	Electricity	II	K Bang	Dakhlo (Kbang) Commune Electric Line
9	Electricity	II	A Yun Pa	Chu Trang (Ayunpa) Commune Electric Line
10	Electricity	II	Chu Se	Ia Hop (Chu Se) Commune Electric Line
11	Electricity	III	Chu Prong	Ia Lau Commune Electric Line
12	Electricity	V	Chu Prong	La Me Commune Electric Network
13	Electricity	I	Chu Prong	Ia Bang Electric
14	Electricity	I	Chu Se	Ia Bang Electric
15	Electricity	I	Duc Co	Ia-Doom Electric
16	Electricity	III	Duc Co	Eadok Commune Electric Line
17	Electricity	III	Krongpa	Ea-Dreh Commune Electric Line
18	Electricity	II	Chu Pah	Ia Phi Commune Electric Line
19	Water Supply	I	Chu Pah	Chu Pah Water Supply System
20	Water Supply	V	Ia Grai	Ia Kha Town Water Supply System
21	Irrigation	III	Krongpa	Cau hai Pump Station
22	Irrigation	III	Krongpa	Ia Rсай Irrigation
23	Irrigation	V	Dak Doa	Dak So Mei Irrigation

LEGEND

- National Road
- Provincial Road
- Railway
- SPL Road
- Water Sector
- Road Sector
- Irrigation Sector
- Electricity Sector
- Electricity Distribution Office
- Water Supply System
- Irrigation Area

PROVINCE MAP: 39. GIA LAI





No	Sector	SPL Phase	District	Sub-Project Name
1	Road	III	Eah Leo	Ea Khal - Ea Nam - Ea Wy Road
2	Road	V	Ea H'leo	Dhieyang - Eahiao Inter-Commune Road
3	Road	IV	Krong Nang	Krong Nang District to Phu Xuan Commune
4	Road	IV	M'Drak	Road D22
5	Road	II	Krong Pak	Phuoc An - Khue Ngoc Dien Road
6	Road	I III	NA	Province Road No.9
7	Road	II	Buon Don	Central Road Buon Don District
8	Road	II	Ea Sup	Urban Road Ea Soup Town
9	Road	V	Ea H'leo	Ea Wy - Cu Mot - Ea Khal Road
10	Electricity	II	Eah Leo	Eam Nang Commune Electric Line
11	Electricity	I	Krong Buk	Ea-Drong Electric Network
12	Electricity	II	Krong Nang	Phu Xuan Commune Electric Line
13	Electricity	IV	M'Drak	Ia Rieng Commune Electric Line
14	Electricity	II	Krong Bong	Hoa Le Commune Electric Line
15	Electricity	III	Krong Bong	Hoa Thanh Commune Electric Line
16	Electricity	V	Cu M'Gar	Electric Line in Highland Village Win Ea Kiet
17	Electricity	I	NA	Dak-Rong Electric Network
18	Electricity	II	Buon Don	Krong Na Commune Electric Line
19	Water Supply	I	Krong Buk	Buon Ho Water Supply System
20	Water Supply	IV	Cu M'Gar	Quang Phu Water Supply System
21	Irrigation	III	Lak	Buon Chua Irrigation System
22	Irrigation	III	Krong Pak	Ea Yeng Reservoir
23	Irrigation	III	Lak	Nam Kar Dam
24	Irrigation	IV	Krong Ana	Ea Bin Irrigation System
25	Irrigation	V	NA	Ho Ke Reservoir

LEGEND

- National Road
- Provincial Road
- Railway
- SPL Road
- Water Sector
- Road Sector
- Irrigation Sector
- Electricity Sector
- Electricity Distribution Office
- Water Supply System
- Irrigation Area

- CÁC ĐƠN VỊ HÀNH CHÍNH ĐƯỢC ĐÁNH SỐ TRÊN BẢN ĐỒ**
- | | |
|-----------------|-----------------|
| 1 P. Tân Lợi | 7 P. Khánh Xuân |
| 2 P. Tân An | 7 X. Ea Tam |
| 3 P. Tân Hòa | 9 X. Quảng Tiến |
| 4 P. Tân Lập | 10 X. Ea Hiu |
| 5 P. Thành Nhất | 11 X. Hòa An |
| 6 P. Tân Thành | |

PROVINCE MAP: 40. DAK LAK LẠC DƯƠNG

CÁC ĐƠN VỊ HÀNH CHÍNH ĐƯỢC ĐÁNH SỐ TRÊN BẢN ĐỒ

TX. Gia Nghĩa

1 P. Phú Nghĩa

2 P. Nghĩa Tân

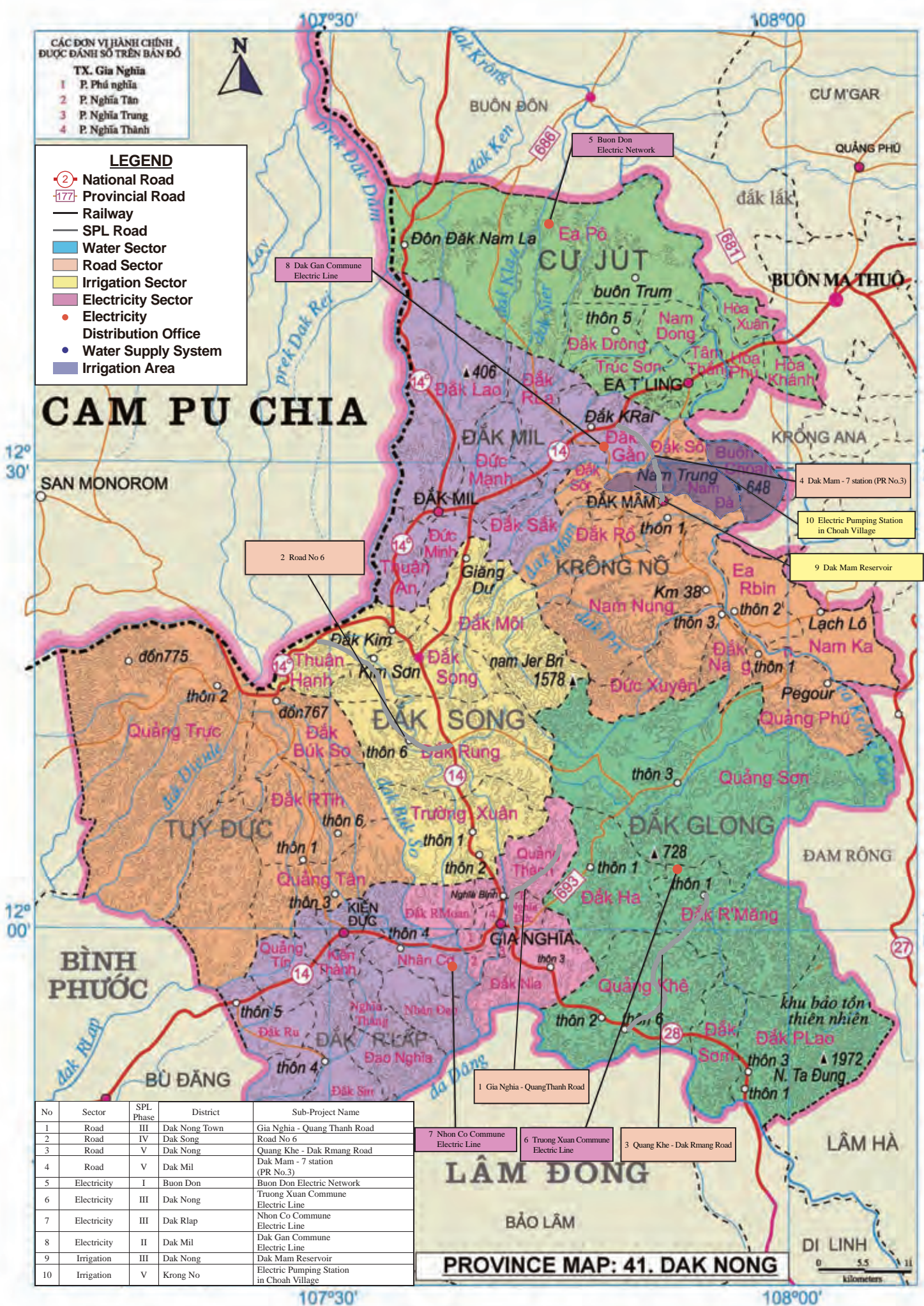
3 P. Nghĩa Trung

4 P. Nghĩa Thành

LEGEND

- National Road
- Provincial Road
- Railway
- SPL Road
- Water Sector
- Road Sector
- Irrigation Sector
- Electricity Sector
- Electricity
- Distribution Office
- Water Supply System
- Irrigation Area

CAM PU CHIA



No	Sector	SPL Phase	District	Sub-Project Name
1	Road	III	Dak Nong Town	Gia Nghĩa - Quang Thanh Road
2	Road	IV	Dak Song	Road No 6
3	Road	V	Dak Nong	Quang Khê - Dak Rmang Road
4	Road	V	Dak Mil	Dak Mam - 7 station (PR No.3)
5	Electricity	I	Buon Don	Buon Don Electric Network
6	Electricity	III	Dak Nong	Truong Xuan Commune Electric Line
7	Electricity	III	Dak Rlap	Nhon Co Commune Electric Line
8	Electricity	II	Dak Mil	Dak Gan Commune Electric Line
9	Irrigation	III	Dak Nong	Dak Mam Reservoir
10	Irrigation	V	Krong No	Electric Pumping Station in Choah Village

7 Nhon Co Commune Electric Line

6 Truong Xuan Commune Electric Line

3 Quang Xhe - Dak Rmang Road

1 Gia Nghĩa - Quang Thanh Road

5 Buon Don Electric Network

8 Dak Gan Commune Electric Line

2 Road No 6

4 Dak Mam - 7 station (PR No.3)

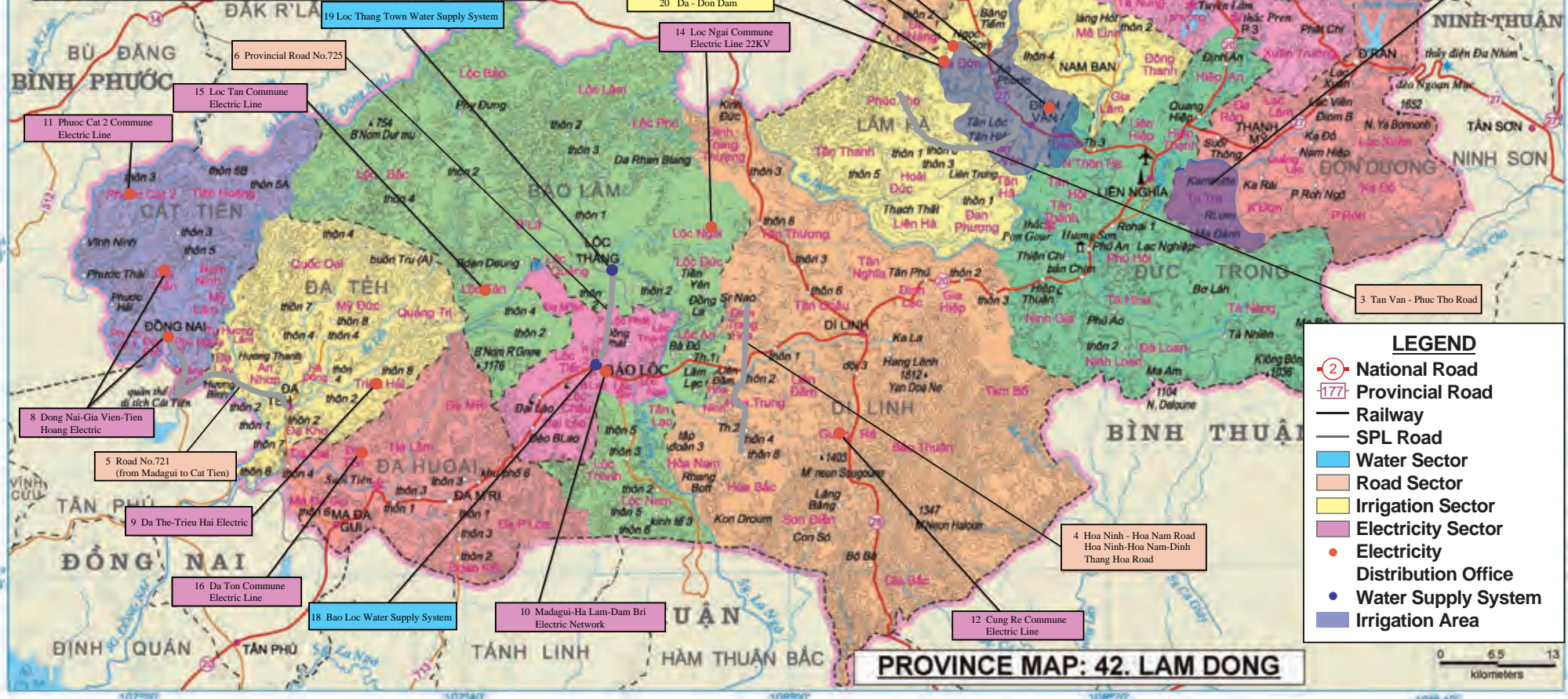
10 Electric Pumping Station in Choah Village

9 Dak Mam Reservoir

PROVINCE MAP: 41. DAK NONG




No	Sector	SPL Phase	District	Sub-Project Name
1	Road	I	Dat Lat City	Yersin - Quang Trung - Phan Chu Trinh Road
		II		Tran Phu - Hoang Van Thu Road
2	Road	V	Dam Rong	Phi Lieng Center Commune Road
3	Road	V	Lam Ha	Tan Van - Phuc Tho Road
		II		Hoa Ninh - Hoa Nam Road
4	Road	III	Di Linh	Hoa Ninh-Hoa Nam-Dinh Thang Hoa Road
5	Road	I	Cat Tien	Road No.721 (from Madagui to Cat Tien)
6	Road	II	NA	Provincial Road No.725
7	Electricity	I	Lam Ha	Dinh Van-Phu Son Electric Network
8	Electricity	I	Cat Tien	Dong Nai-Gia Vien-Tien Hoang Electric
9	Electricity	I	Da Terh	Da The-Trieu Hai Electric
10	Electricity	I	Bao Loc	Madagui-Ha Lam-Dam Bri Electric Network
11	Electricity	II	Cat Tien	Phuoc Cat 2 Commune Electric Line
12	Electricity	II	Cung Re	Cung Re Commune Electric Line
13	Electricity	II	Lam Ha	22KV Madagui-Da Hoai
14	Electricity	III	Bao Lam	Loc Ngai Commune Electric Line 22KV
15	Electricity	III	Bao Lam	Loc Tan Commune Electric Line
16	Electricity	III	Dah Hoai	Da Ton Commune Electric Line
17	Electricity	V	Lam Ha	Da Don Commune Electric Line
18	Water	I	Bao Loc	Bao Loc Water Supply System
19	Water	V	Bao Lam	Loc Thang Town Water Supply System
20	Irrigation	III	Lam Ha	Da - Don Dam
21	Irrigation	V	Lac Duong	Bokabang Water Reservoir



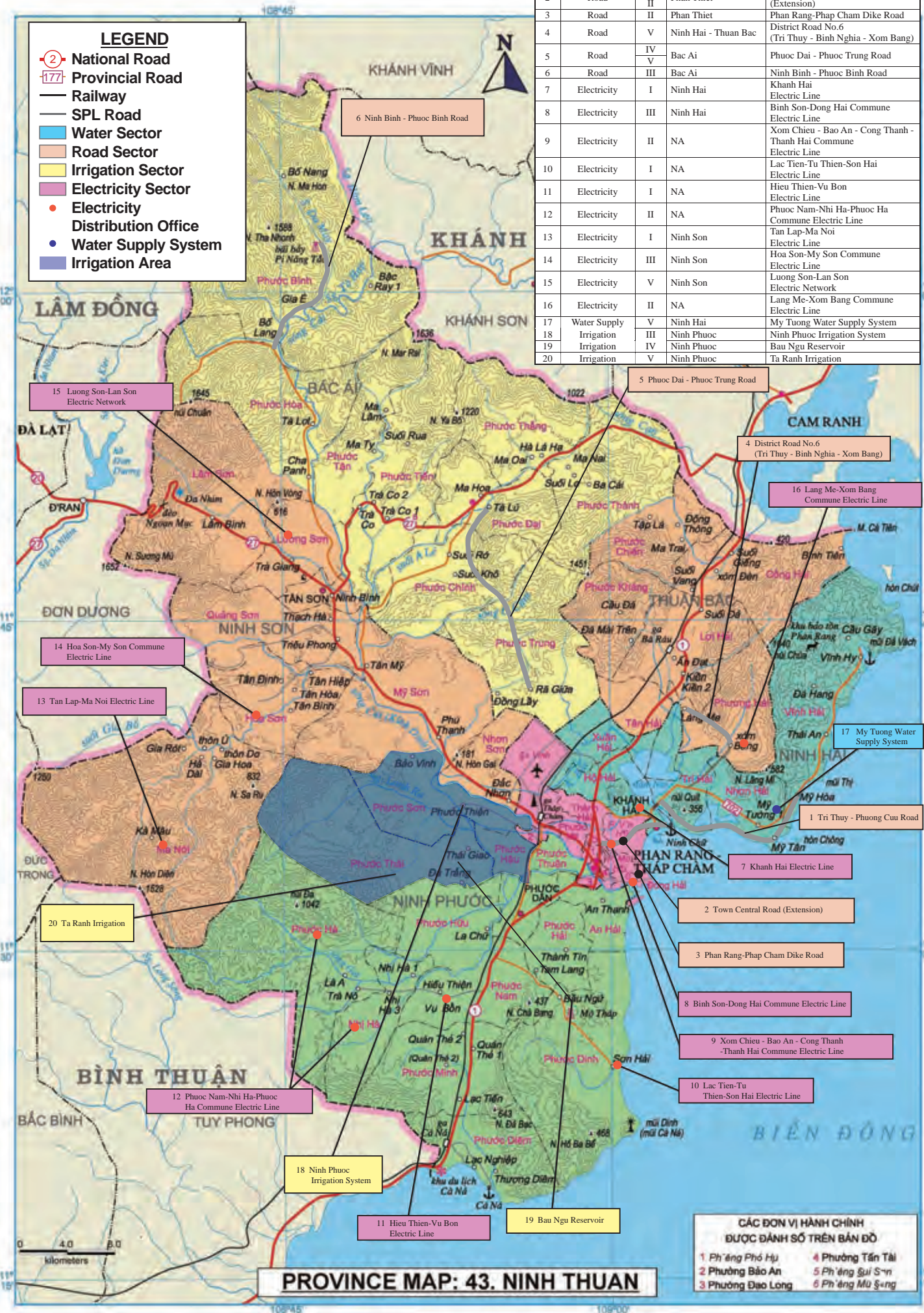
LEGEND

- National Road
- Provincial Road
- Railway
- SPL Road
- Water Sector
- Road Sector
- Irrigation Sector
- Electricity Sector
- Electricity Distribution Office
- Water Supply System
- Irrigation Area

PROVINCE MAP: 42. LAM DONG

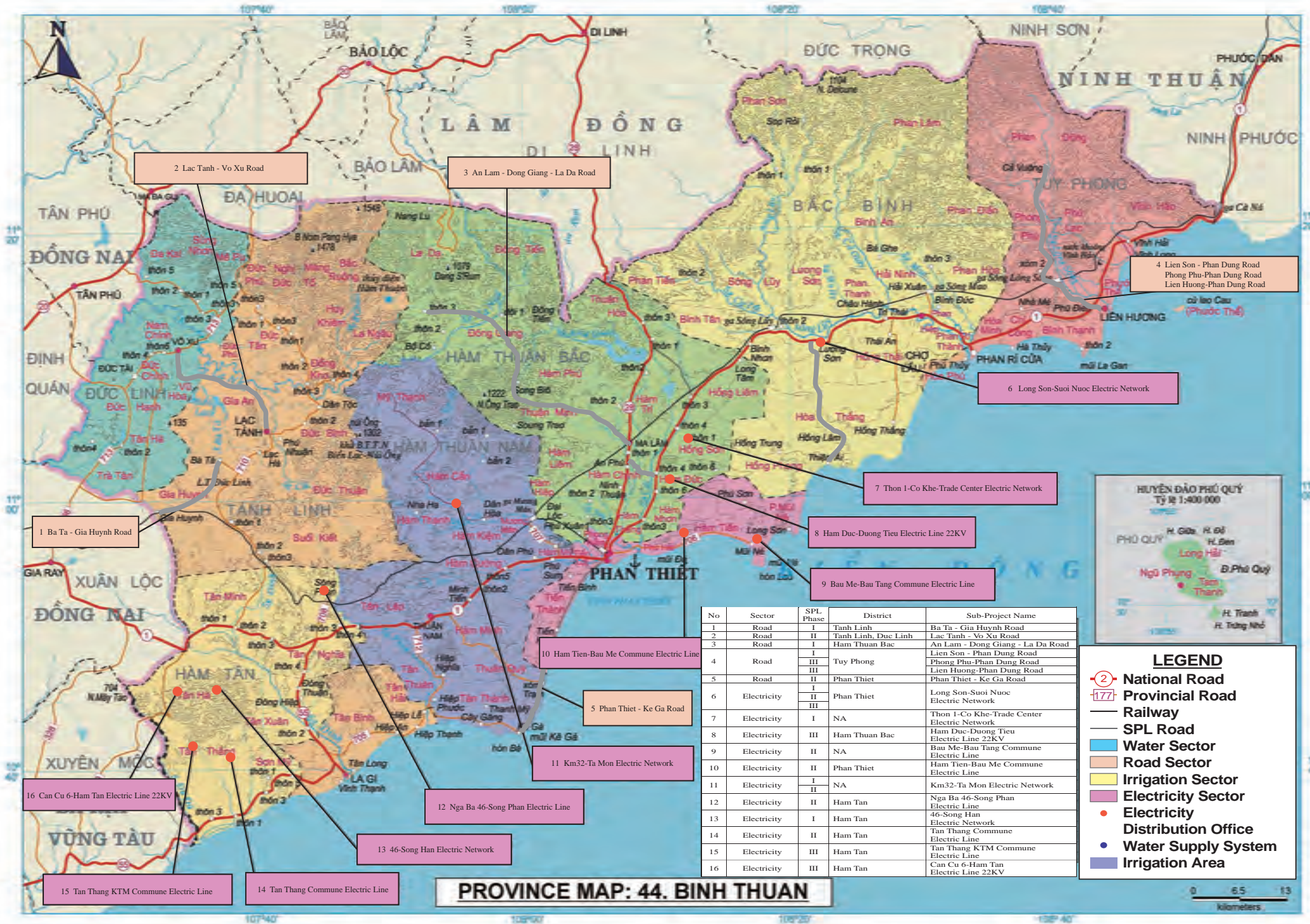


No	Sector	SPL Phase	District	Sub-Project Name
1	Road	I	NA	Tri Thuy - Phuong Cuu Road
2	Road	I	Phan Thiet	Town Central Road (Extension)
		II		
3	Road	II	Phan Thiet	Phan Rang-Phap Cham Dike Road
4	Road	V	Ninh Hai - Thuan Bac	District Road No.6 (Tri Thuy - Binh Nghia - Xom Bang)
5	Road	IV	Bac Ai	Phuoc Dai - Phuoc Trung Road
		V		
6	Road	III	Bac Ai	Ninh Binh - Phuoc Binh Road
7	Electricity	I	Ninh Hai	Khanh Hai Electric Line
8	Electricity	III	Ninh Hai	Binh Son-Dong Hai Commune Electric Line
9	Electricity	II	NA	Xom Chieu - Bao An - Cong Thanh - Thanh Hai Commune Electric Line
10	Electricity	I	NA	Lac Tien-Tu Thien-Son Hai Electric Line
11	Electricity	I	NA	Hieu Thien-Vu Bon Electric Line
12	Electricity	II	NA	Phuoc Nam-Nhi Ha-Phuoc Ha Commune Electric Line
13	Electricity	I	Ninh Son	Tan Lap-Ma Noi Electric Line
14	Electricity	III	Ninh Son	Hoa Son-My Son Commune Electric Line
15	Electricity	V	Ninh Son	Luong Son-Lan Son Electric Network
16	Electricity	II	NA	Lang Me-Xom Bang Commune Electric Line
17	Water Supply	V	Ninh Hai	My Tuong Water Supply System
18	Irrigation	III	Ninh Phuoc	Ninh Phuoc Irrigation System
19	Irrigation	IV	Ninh Phuoc	Bau Ngu Reservoir
20	Irrigation	V	Ninh Phuoc	Ta Ranh Irrigation



PROVINCE MAP: 43. NINH THUAN

- CÁC ĐƠN VỊ HÀNH CHÍNH ĐƯỢC ĐÁNH SỐ TRÊN BẢN ĐỒ**
- 1 Phường Phố Hộ
 - 2 Phường Bảo An
 - 3 Phường Đạo Long
 - 4 Phường Tấn Tài
 - 5 Phường Sài Sơn
 - 6 Phường Mỹ Sơn



2 Lac Tanh - Vo Xu Road

3 An Lam - Dong Giang - La Da Road

4 Lien Son - Phan Dung Road
Phong Phu-Phan Dung Road
Lien Huong-Phan Dung Road

6 Long Son-Suoi Nuoec Electric Network

7 Thon 1-Co Khe-Trade Center Electric Network

8 Ham Duc-Duong Tieu Electric Line 22KV

9 Bau Me-Bau Tang Commune Electric Line

1 Ba Ta - Gia Huynh Road

10 Ham Tien-Bau Me Commune Electric Line

5 Phan Thiet - Ke Ga Road

11 Km32-Ta Mon Electric Network

12 Nga Ba 46-Song Phan Electric Line

13 46-Song Han Electric Network

15 Tan Thang KTM Commune Electric Line

14 Tan Thang Commune Electric Line

No	Sector	SPL Phase	District	Sub-Project Name
1	Road	I	Tanh Linh	Ba Ta - Gia Huynh Road
2	Road	II	Tanh Linh, Duc Linh	Lac Tanh - Vo Xu Road
3	Road	I	Ham Thuan Bac	An Lam - Dong Giang - La Da Road
4	Road	III	Tuy Phong	Lien Son - Phan Dung Road Phong Phu-Phan Dung Road Lien Huong-Phan Dung Road
5	Road	II	Phan Thiet	Phan Thiet - Ke Ga Road
6	Electricity	I II	Phan Thiet	Long Son-Suoi Nuoec Electric Network
7	Electricity	I	NA	Thon 1-Co Khe-Trade Center Electric Network
8	Electricity	III	Ham Thuan Bac	Ham Duc-Duong Tieu Electric Line 22KV
9	Electricity	II	NA	Bau Me-Bau Tang Commune Electric Line
10	Electricity	II	Phan Thiet	Ham Tien-Bau Me Commune Electric Line
11	Electricity	I II	NA	Km32-Ta Mon Electric Network
12	Electricity	II	Ham Tan	Nga Ba 46-Song Phan Electric Line
13	Electricity	I	Ham Tan	46-Song Han Electric Network
14	Electricity	II	Ham Tan	Tan Thang Commune Electric Line
15	Electricity	III	Ham Tan	Tan Thang KTM Commune Electric Line
16	Electricity	III	Ham Tan	Can Cu 6-Ham Tan Electric Line 22KV



LEGEND

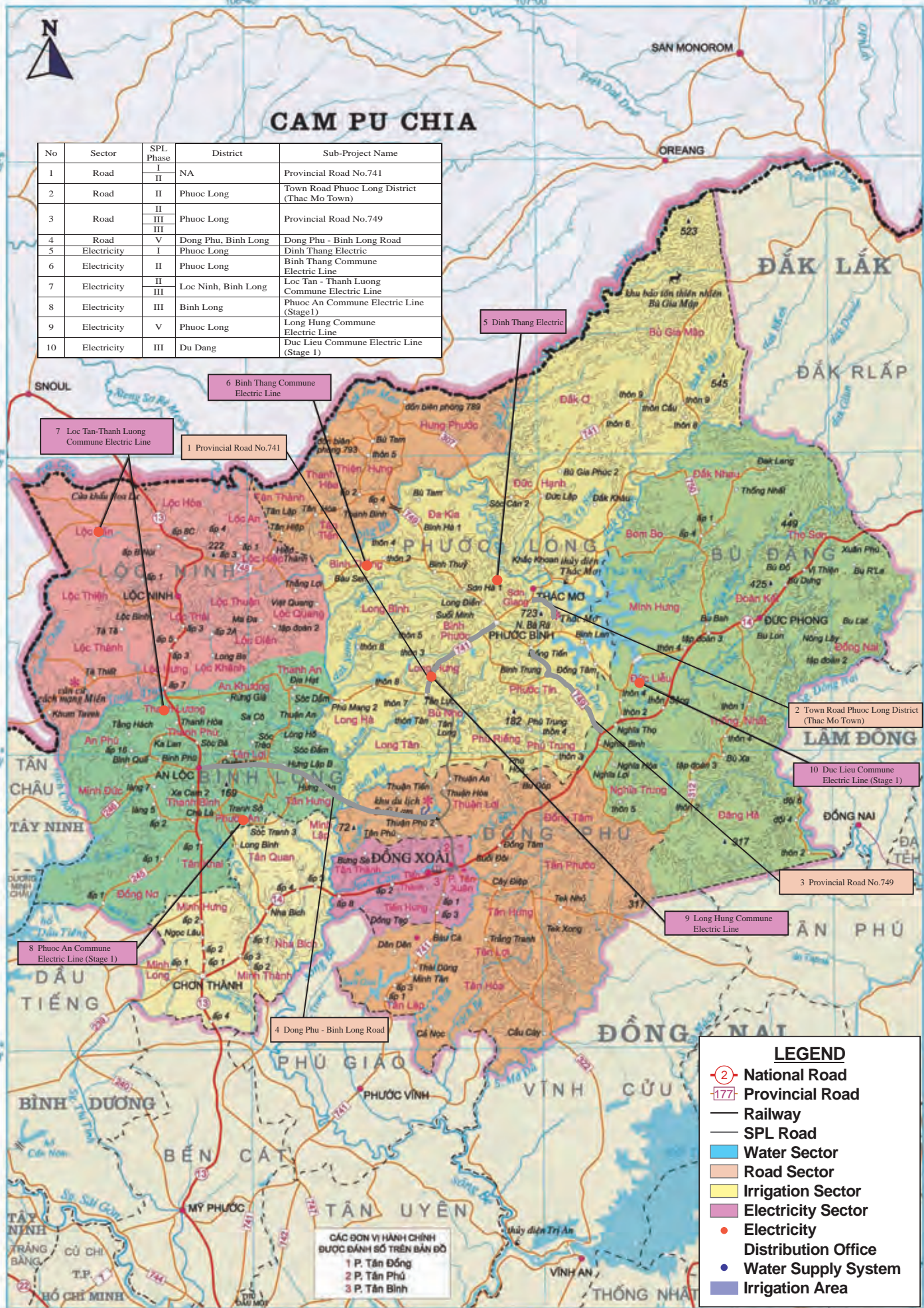
- National Road
- Provincial Road
- Railway
- SPL Road
- Water Sector
- Road Sector
- Irrigation Sector
- Electricity Sector
- Electricity Distribution Office
- Water Supply System
- Irrigation Area

PROVINCE MAP: 44. BINH THUAN



CAM PU CHIA

No	Sector	SPL Phase	District	Sub-Project Name
1	Road	I	NA	Provincial Road No.741
2	Road	II	Phuoc Long	Town Road Phuoc Long District (Thac Mo Town)
3	Road	II	Phuoc Long	Provincial Road No.749
4	Road	V	Dong Phu, Binh Long	Dong Phu - Binh Long Road
5	Electricity	I	Phuoc Long	Dinh Thang Electric
6	Electricity	II	Phuoc Long	Binh Thang Commune Electric Line
7	Electricity	II	Loc Ninh, Binh Long	Loc Tan - Thanh Luong Commune Electric Line (Stage 1)
8	Electricity	III	Binh Long	Phuoc An Commune Electric Line (Stage 1)
9	Electricity	V	Phuoc Long	Long Hung Commune Electric Line
10	Electricity	III	Du Dang	Duc Lieu Commune Electric Line (Stage 1)



CÁC SƠN VI HÀNH CHÍNH ĐƯỢC ĐÁNH SỐ TRÊN BẢN ĐỒ
 1 P. Tân Đông
 2 P. Tân Phú
 3 P. Tân Bình

LEGEND

- National Road
- Provincial Road
- Railway
- SPL Road
- Water Sector
- Road Sector
- Irrigation Sector
- Electricity Sector
- Electricity
- Distribution Office
- Water Supply System
- Irrigation Area

PROVINCE MAP: 45. BINH PHUOC





No	Sector	SPL Phase	District	Sub-Project Name
1	Road	II	NA	Inter - Commune Road No.16
2	Road	III	Dinh Quan	Traffic System NR20-Dong Nai River, Phu Loi-Phu Hoa Road

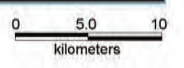
2 Traffic System NR20-Dong Nai River, Phu Loi-Phu Hoa Road

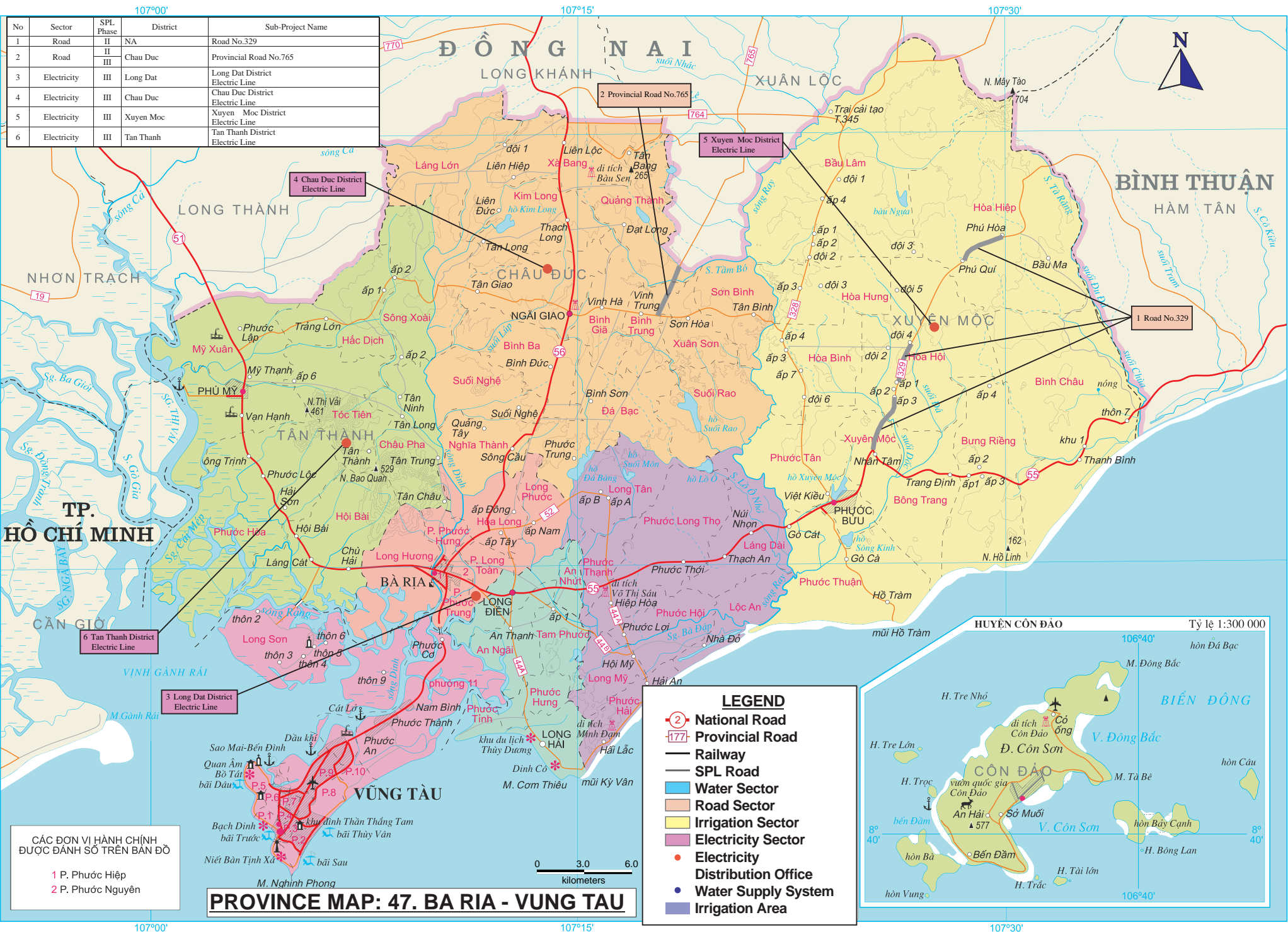
1 Inter - Commune Road No.16

LEGEND

- National Road
- Provincial Road
- Railway
- SPL Road
- Water Sector
- Road Sector
- Irrigation Sector
- Electricity Sector
- Electricity Distribution Office
- Water Supply System
- Irrigation Area

PROVINCE MAP: 46. DONG NAI





No	Sector	SPL Phase	District	Sub-Project Name
1	Road	II	NA	Road No.329
2	Road	III	Chau Duc	Provincial Road No.765
3	Electricity	III	Long Dat	Long Dat District Electric Line
4	Electricity	III	Chau Duc	Chau Duc District Electric Line
5	Electricity	III	Xuyen Moc	Xuyen Moc District Electric Line
6	Electricity	III	Tan Thanh	Tan Thanh District Electric Line

CÁC ĐƠN VỊ HÀNH CHÍNH ĐƯỢC ĐÁNH SỐ TRÊN BẢN ĐỒ

1 P. Phước Hiệp
2 P. Phước Nguyên

LEGEND

- National Road
- Provincial Road
- Railway
- SPL Road
- Water Sector
- Road Sector
- Irrigation Sector
- Electricity Sector
- Electricity Distribution Office
- Water Supply System
- Irrigation Area



PROVINCE MAP: 47. BA RỊA - VŨNG TÀU



No	Sector	SPL Phase	District	Sub-Project Name
1	Road	II	Tan Uyen	Provincial Road 742, Phu Chanh - Cong Xanh Road
2	Electricity	II	Dau Tieng	Thanh An-Dinh Hiep Electric Network
3	Electricity	II	Tan Uyen	Tan Phuoc Khanh Town Electric Line
4	Electricity	III	Dau Tieng	Long Tan Commune Electric Line
5	Electricity	III	Dah Hoa	Da Ton Commune Electric Line

LEGEND

- National Road
- Provincial Road
- Railway
- SPL Road
- Water Sector
- Road Sector
- Irrigation Sector
- Electricity Sector
- Electricity
- Distribution Office
- Water Supply System
- Irrigation Area

- CÁC ĐƠN VỊ HÀNH CHÍNH ĐƯỢC ĐÁNH SỐ TRÊN BẢN ĐỒ
- 1 P. Phú Cường
 - 2 P. Chánh Nghĩa
 - 3 P. Phú Thọ
 - 4 X. Hưng Định
 - 5 X. An Bình
 - 6 Q. Phú Nhuận
 - 7 Quận 5

PROVINCE MAP: 48. BINH DUONG

0 4.0 8.0
kilometers