

A10 Traffic Analysis Zone (TAZ) in GKS

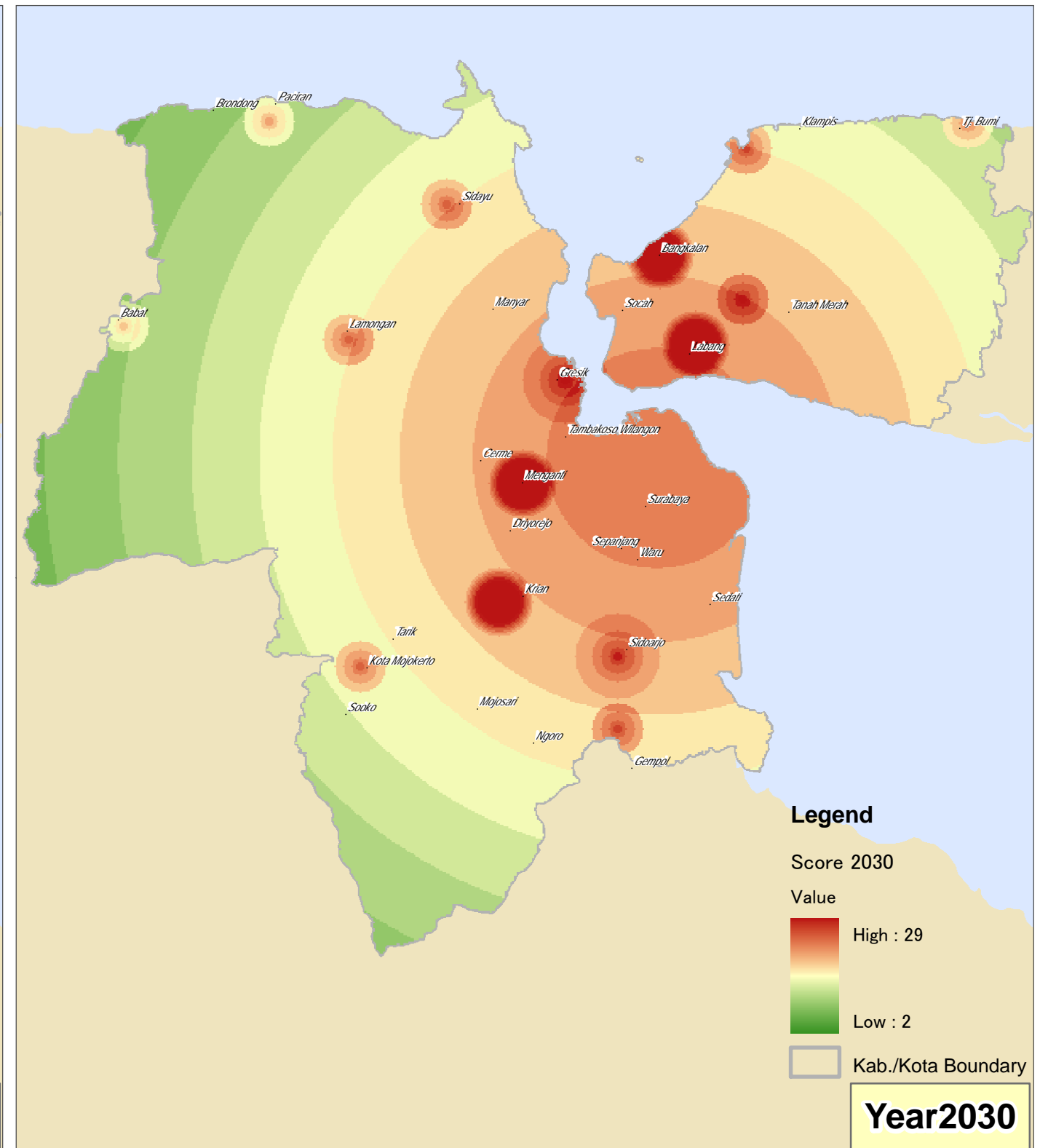
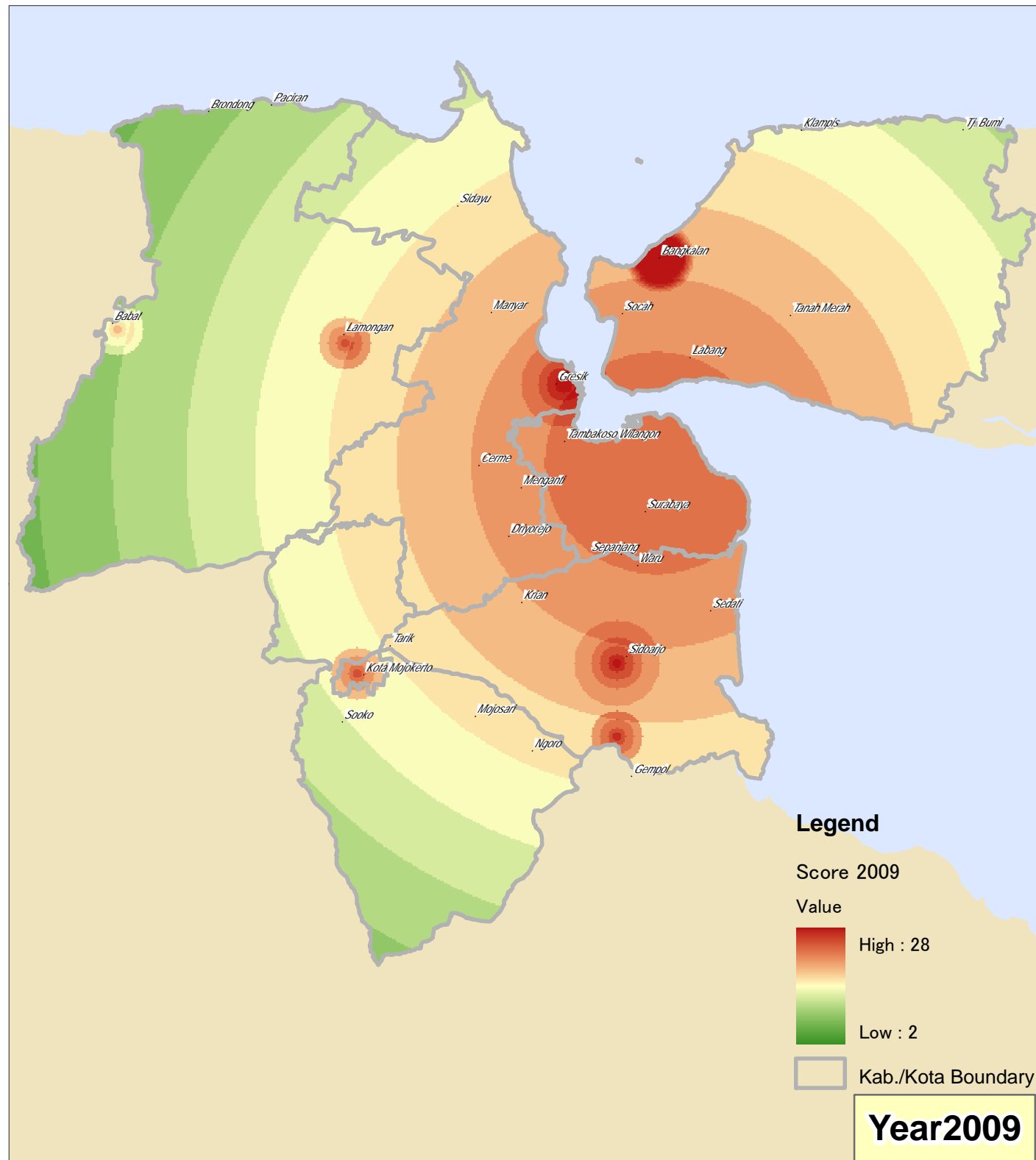
Legend

- TAZ
- Kab./Kota Boundary

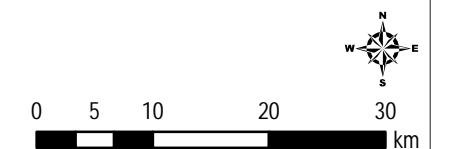
0 5 10 20 30 km

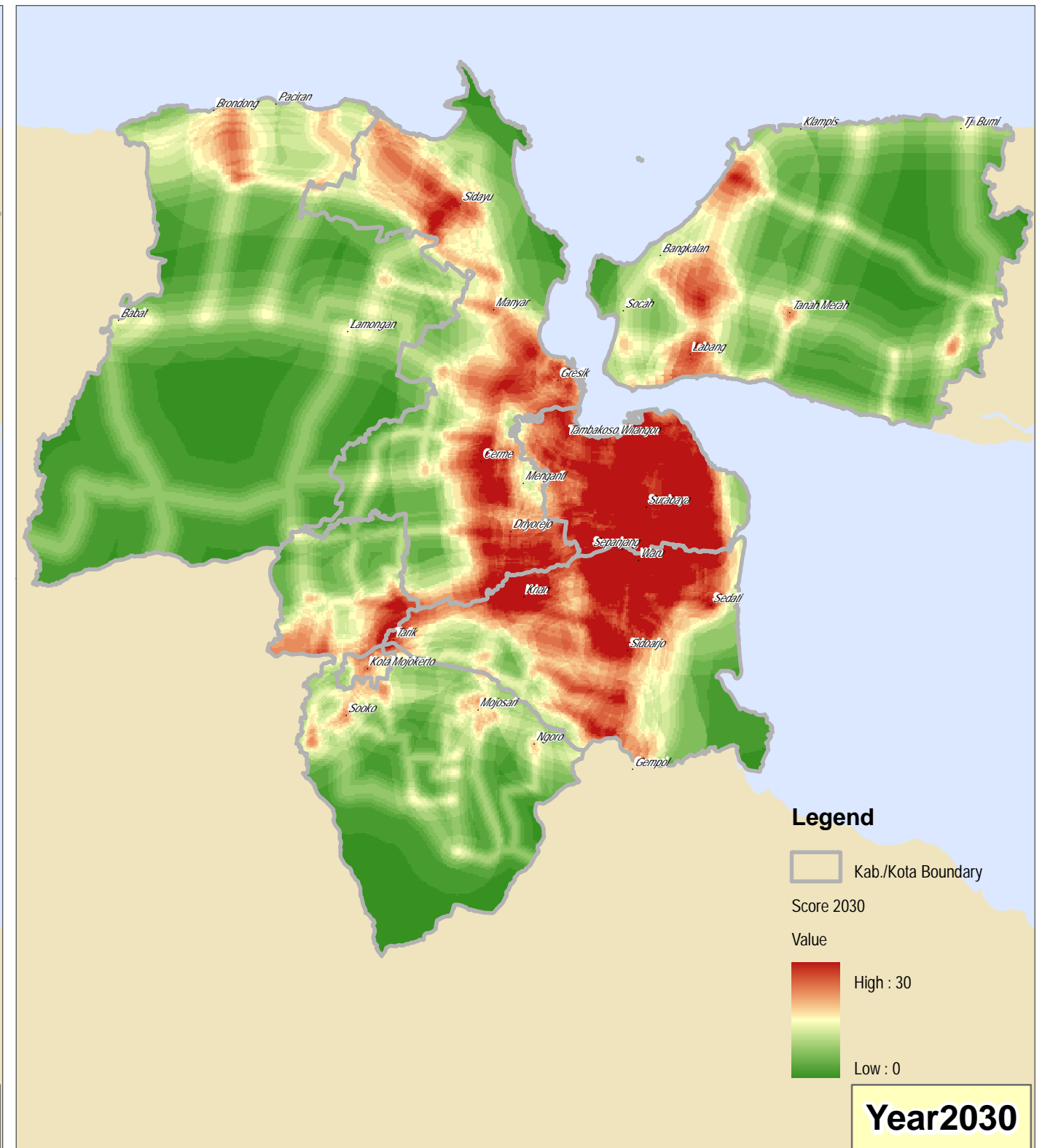
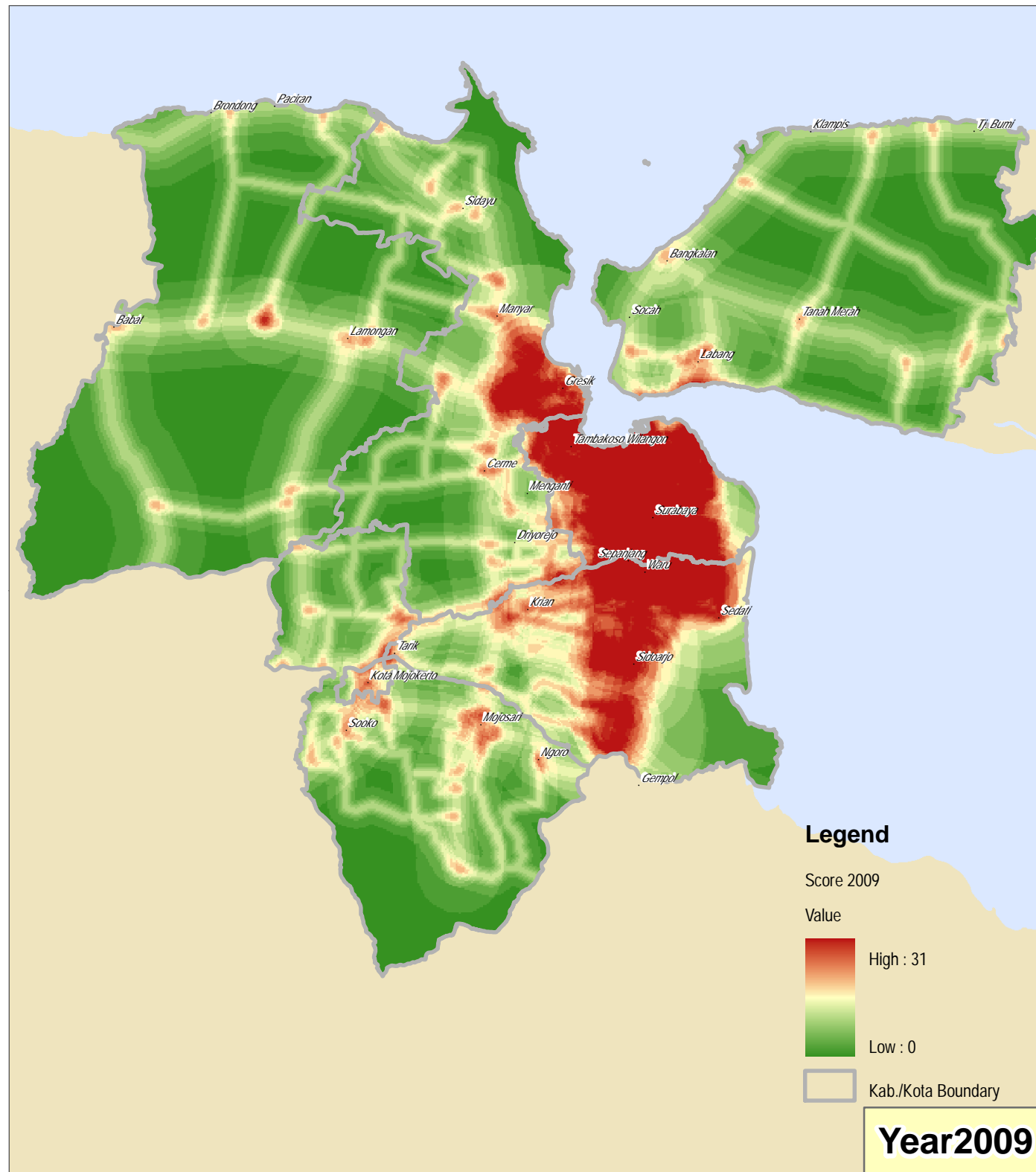
GKS-ISP
The Study on
Formulation of Spatial Planning
for GKS Zone

The legend defines the symbols used on the map: a white box with a black outline for the Traffic Analysis Zone (TAZ) and a grey box with a black outline for the Kab./Kota Boundary. Below the legend is a scale bar showing distances from 0 to 30 kilometers, and a north arrow indicating the orientation of the map.

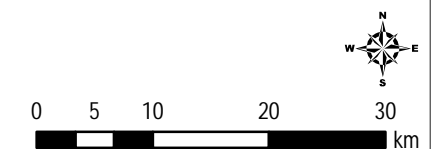


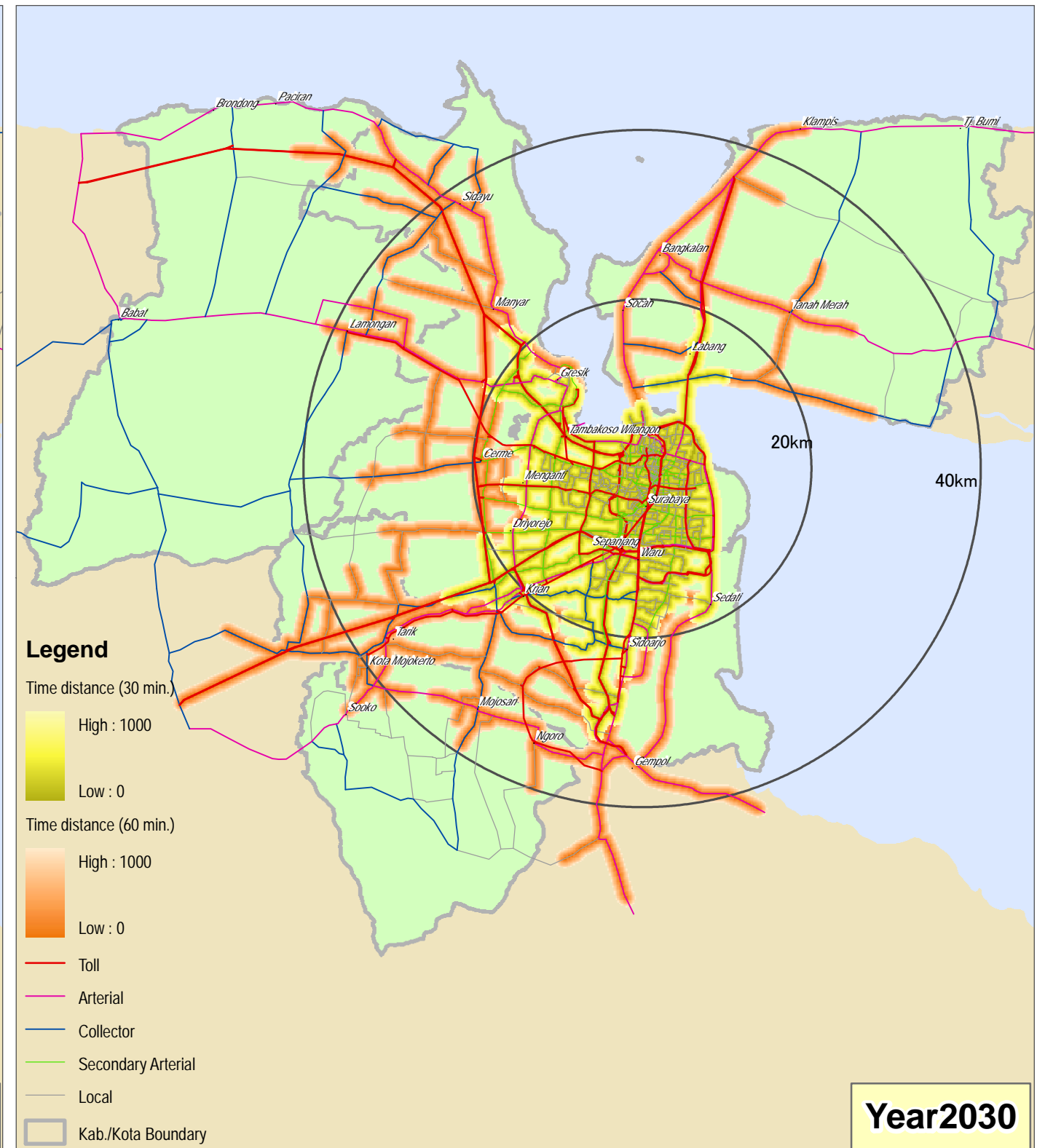
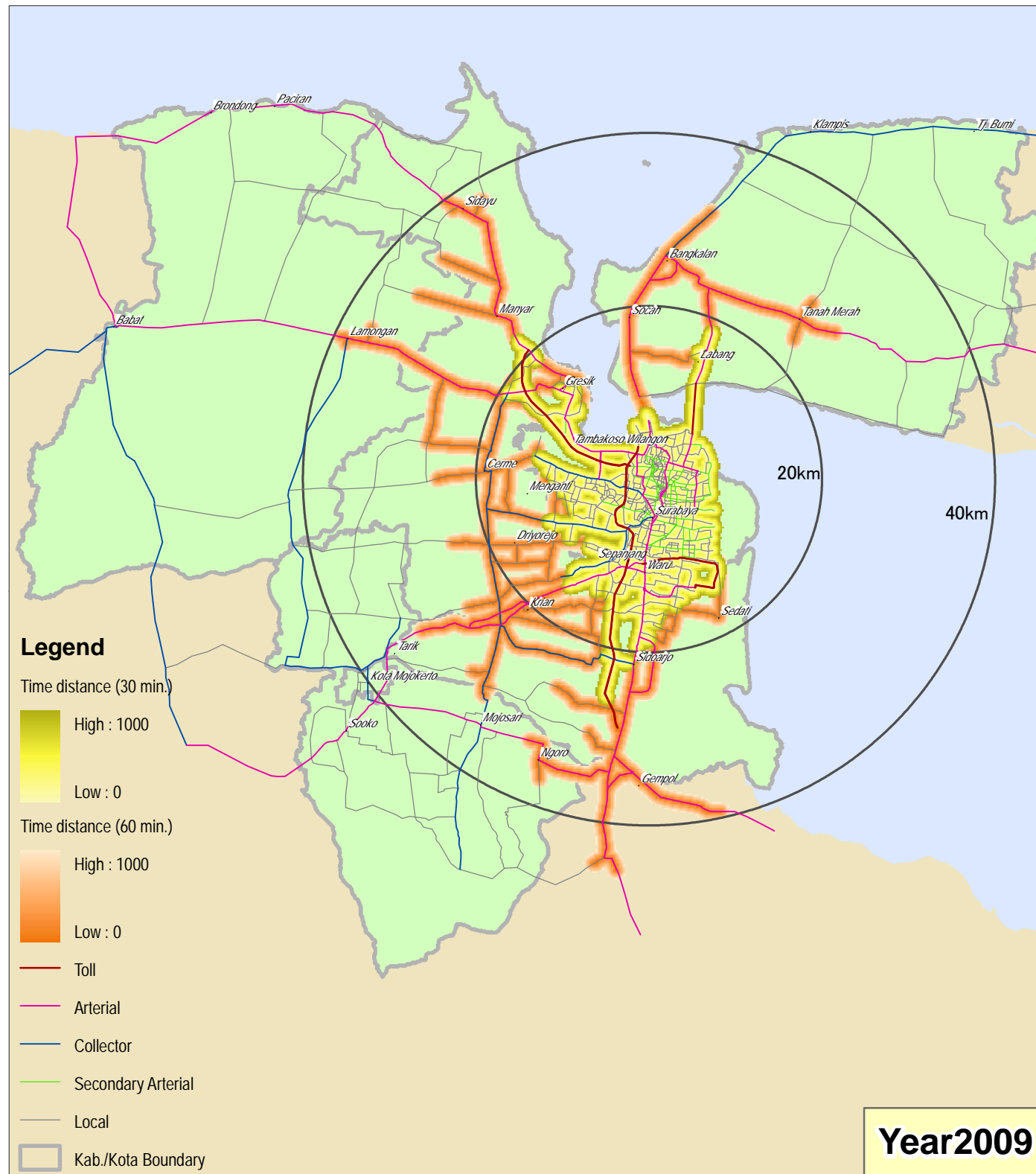
B01
Accessibility to Urban Centers



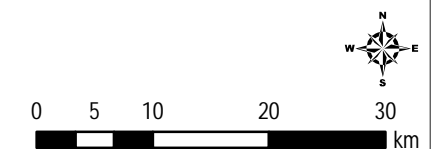


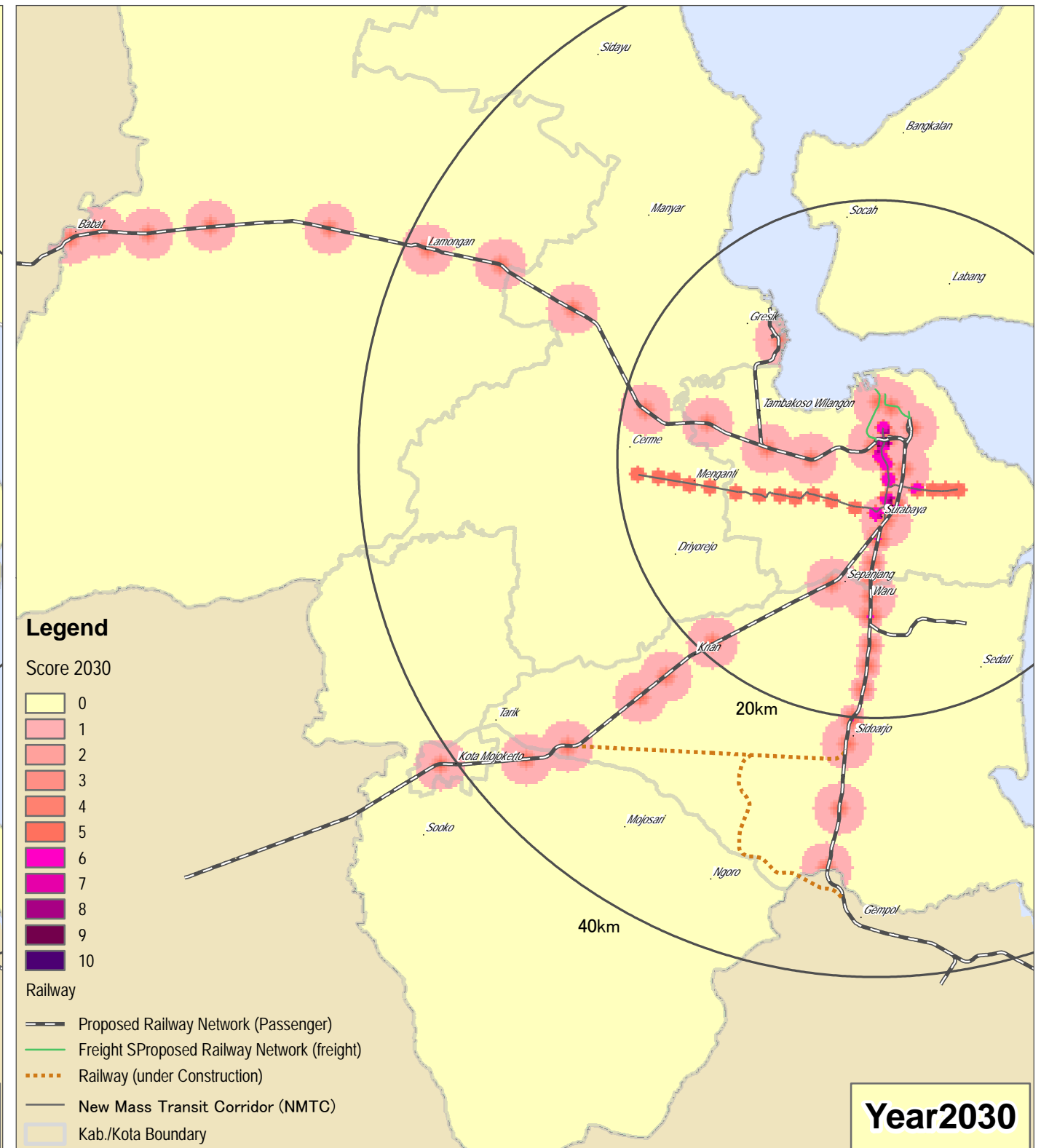
B02
Accessibility to Road





B03
Time Distance from Surabaya CBD
(30 min./ 60 min.)





B04
Accessibility to Railway Station

