



Kingdom of Cambodia



Japan International Cooperation Agency

The Follow-up Study on Integrated Master Plan for
Sustainable Development of Siem Reap City in the Kingdom of Cambodia

Drawings

June 2010

PACET Corp.

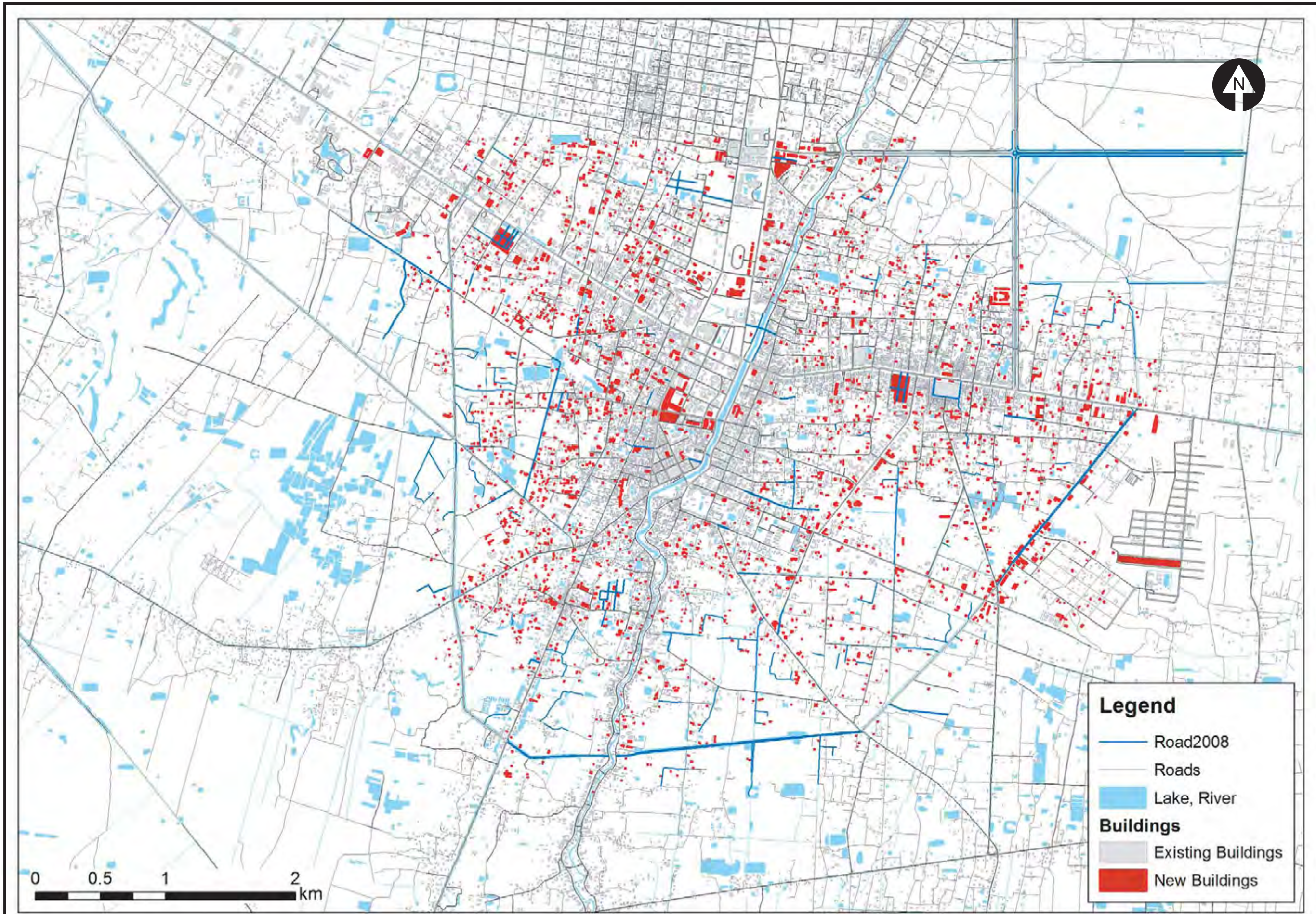
PACET Corp.

NIPPON KOEI

Nippon Koei Co., Ltd.

Drawing List

Drawing No.	Title
01	Current Built-up Area of the City Center Area and its Surroundings (2005-2008)
02	Existing Street Improvement Conditions for City Center Area - I
03	Existing Street Improvement Conditions for City Center Area - II
04	Old Market Area Improvement Spatoal Plan (Long-Term)
05	Existing Road Condition as of April 2010
06	Road Network Development Plan - TR-1 Improvement of Sub-arterial Road Network within the NR6 and the Ring Road
07	Road Network Development Plan - TR-2 Improvement of Sub-arterial Road Network outside the Ring Road
08	Road Network Development Plan - TR-3 Construction of Sub-arterial Road Parallel to the NR6
09	Proposed Road Network by Implementation of TR-1, TR-2 and TR-
10	Road Network Development Plan - TR-5 Rural Heritage Network Rehabilitation Project
11	Typical Cross Section - Assumed for Cost Estimation Purpose
12	Road Length Inventory of Network Development Plan - TR-1, TR-2, TR-3 and TR-5



Japan International Cooperation Agency

PROJECT TITLE: The Follow-up Study on Integrated Master Plan for Sustainable Development of Siem Reap City in the Kingdom of Cambodia

DRAWING NO: 01

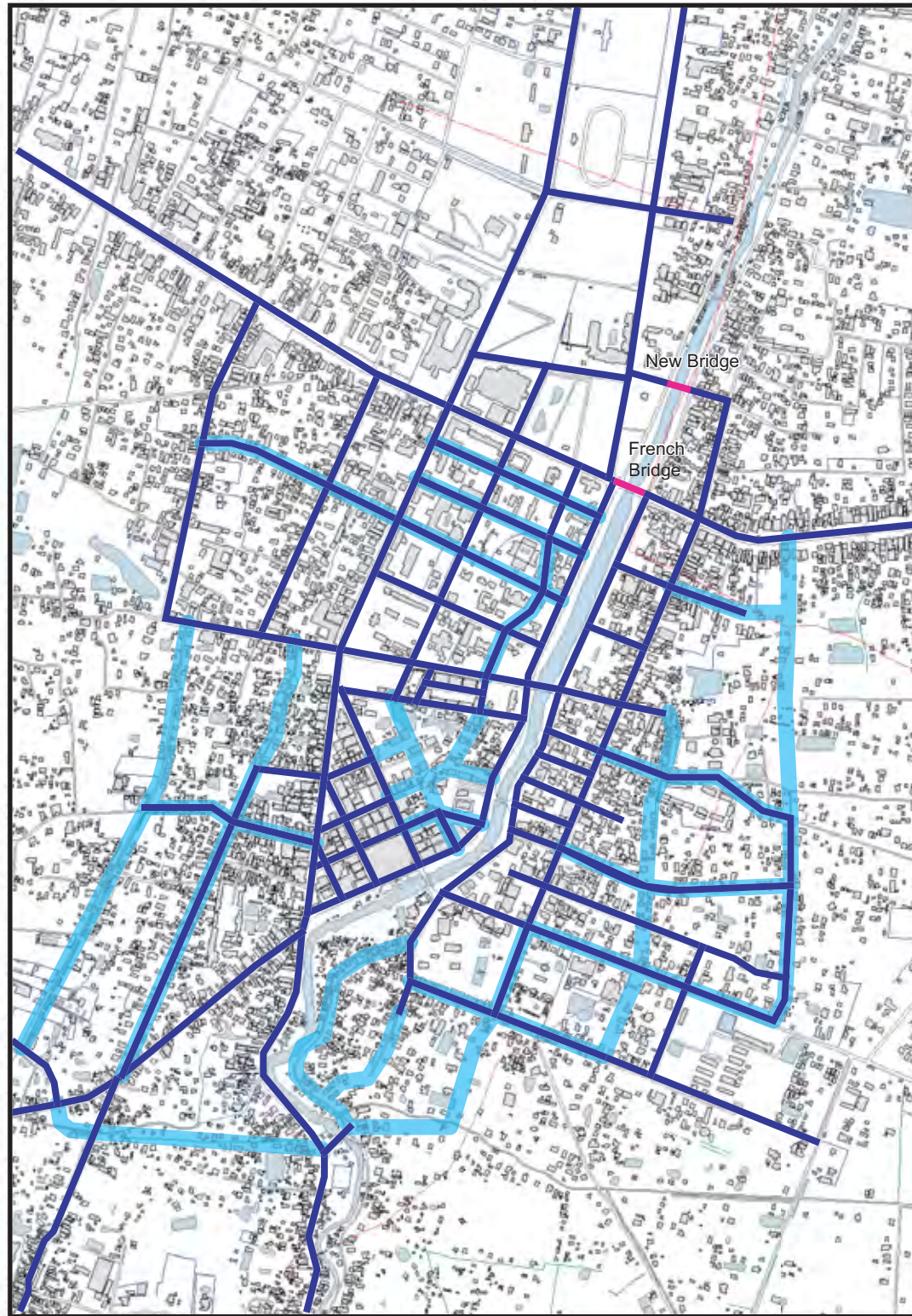


PACET Corp. NIPPON KOEI Nippon Koei Co., Ltd.

DRAWING TITLE: Current Built-up Area of the City Center Area and its Surroundings (2005-2008)

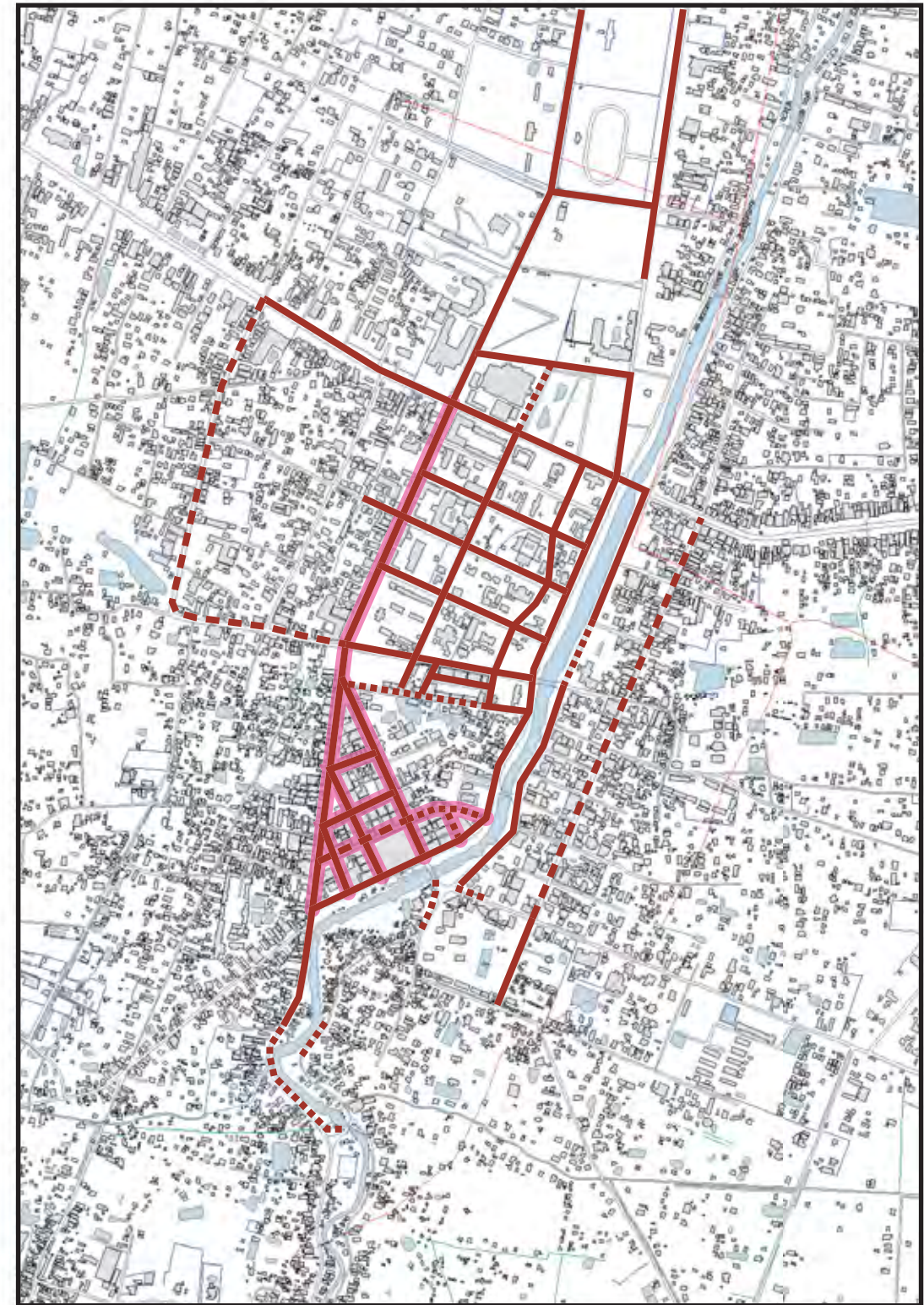
DATE: June 2010

Road Improvement



- Existing Paved Road Network
- Proposed Priority Project for Road Pavement and Development in the Master Plan

Sidewalk Way



- Both-Side Walkway
- - - Both-Side Narrow Space (Blocked Walkway)
- . . . One-Side Walkway
- Proposed Priority Project for Sidewalk Pavement and Development in the Master Plan



Japan International Cooperation Agency

PROJECT TITLE: The Follow-up Study on Integrated Master Plan for Sustainable Development of Siem Reap City in the Kingdom of Cambodia

DRAWING NO: 02

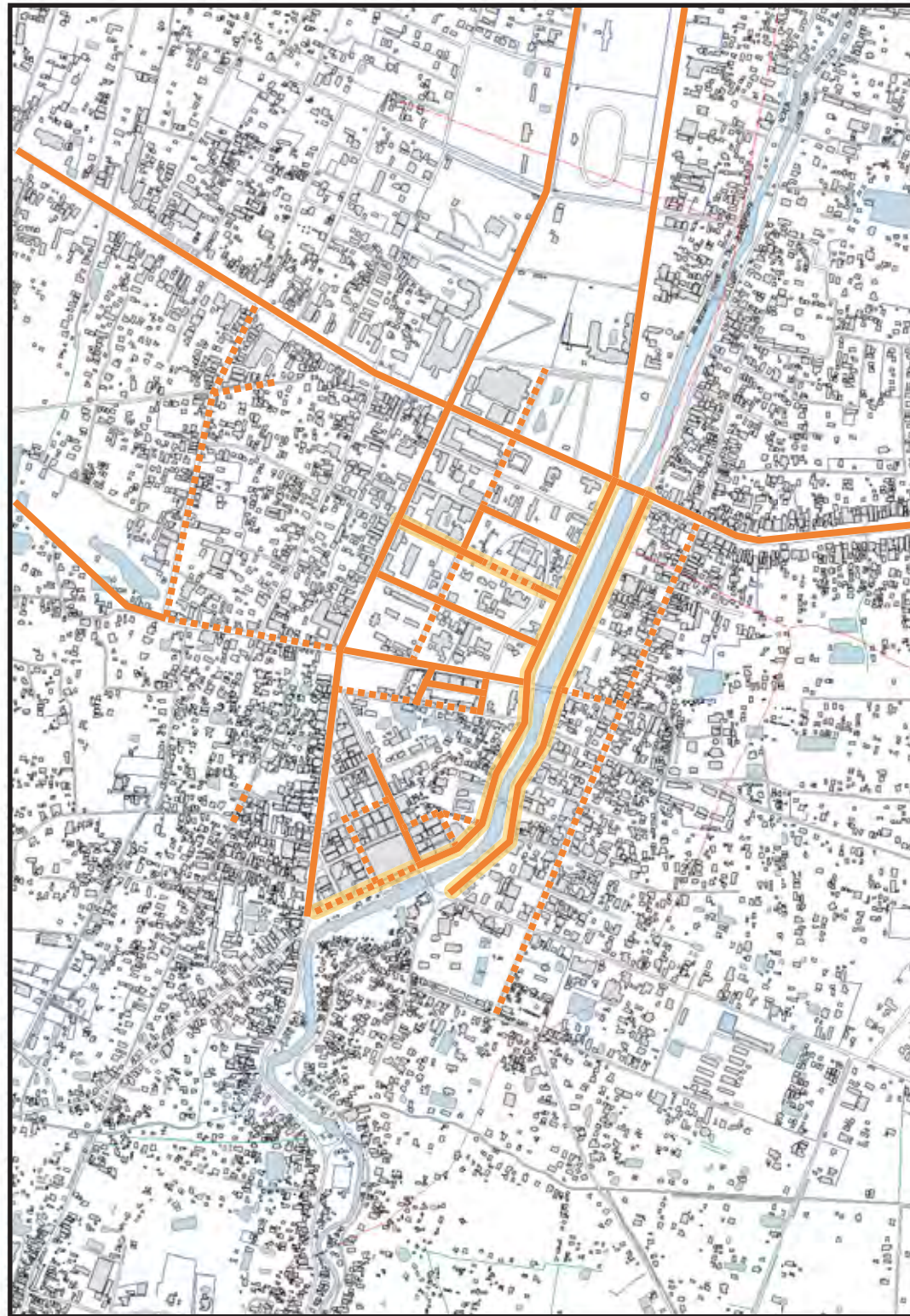


PACET Corp. NIPPON KOEI Nippon Koei Co., Ltd.

DRAWING TITLE: Existing Street Improvement Conditions for City Center Area - I

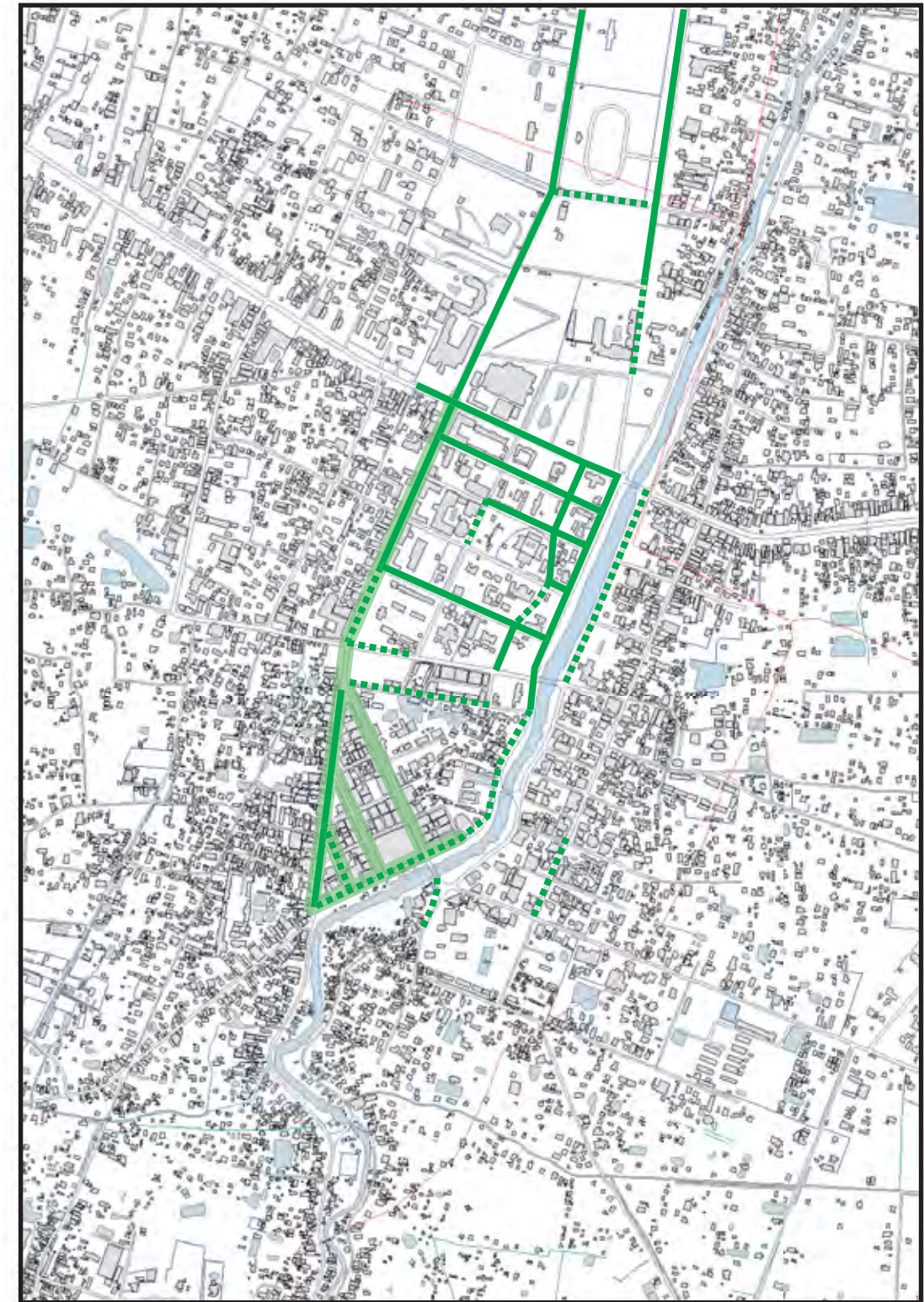
DATE: June 2010

Street Lighting



- Both-Side Street Lighting
- - - - One-Side
- Proposed Priority Project for Street Lighting and Development in the Master Plan

Street Tree



- Both-Side Street Tree
- - - - One-Side
- Proposed Priority Project for Street Tree Lining and Development in the Master Plan



Japan International Cooperation Agency



PACET Corp.



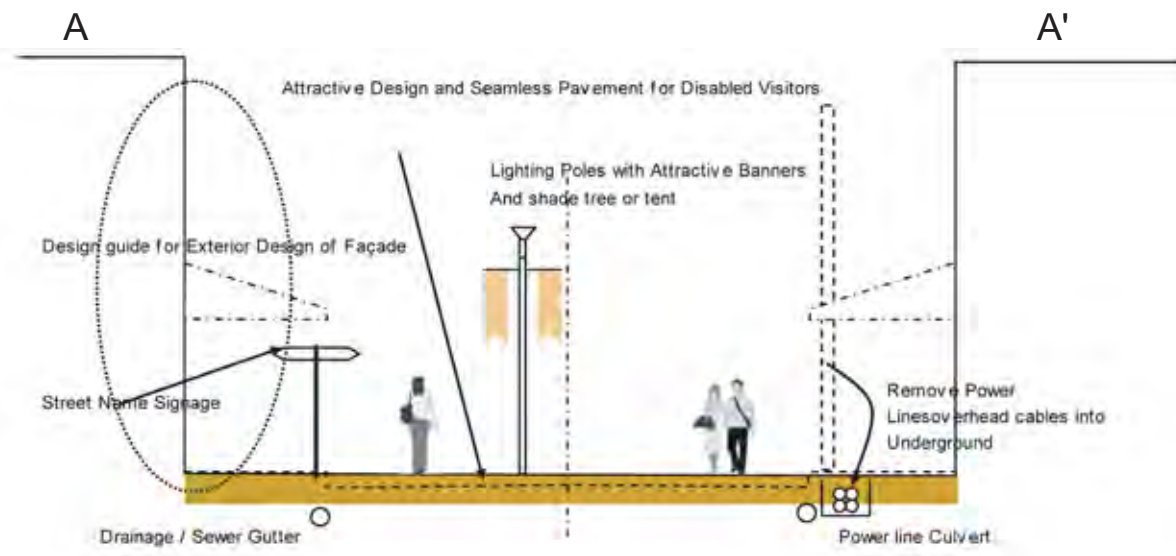
Nippon Koei Co., Ltd.

PROJECT TITLE: The Follow-up Study on Integrated Master Plan for Sustainable Development of Siem Reap City in the Kingdom of Cambodia

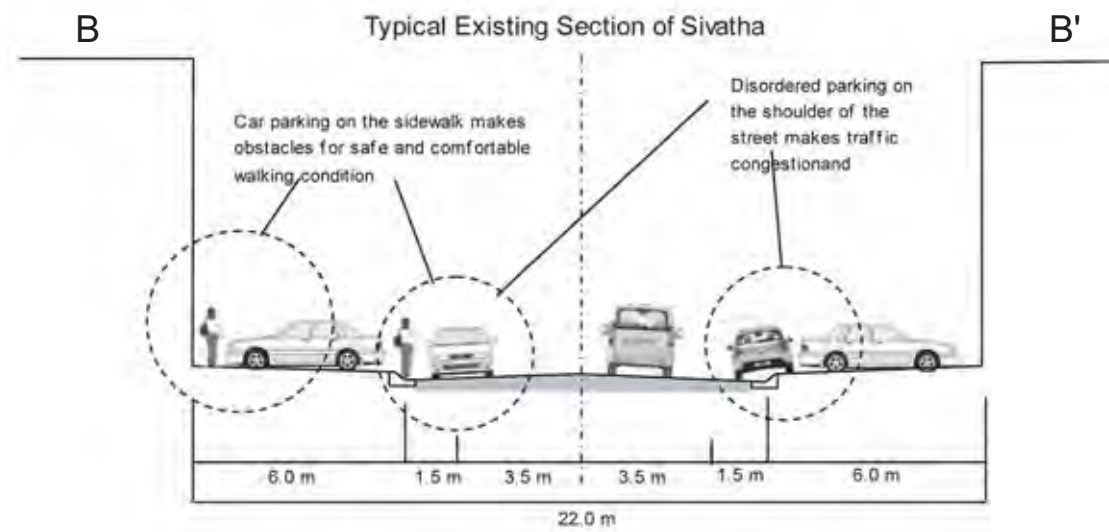
DRAWING NO: 03

DRAWING TITLE: Existing Street Improvement Conditions for City Center Area - II

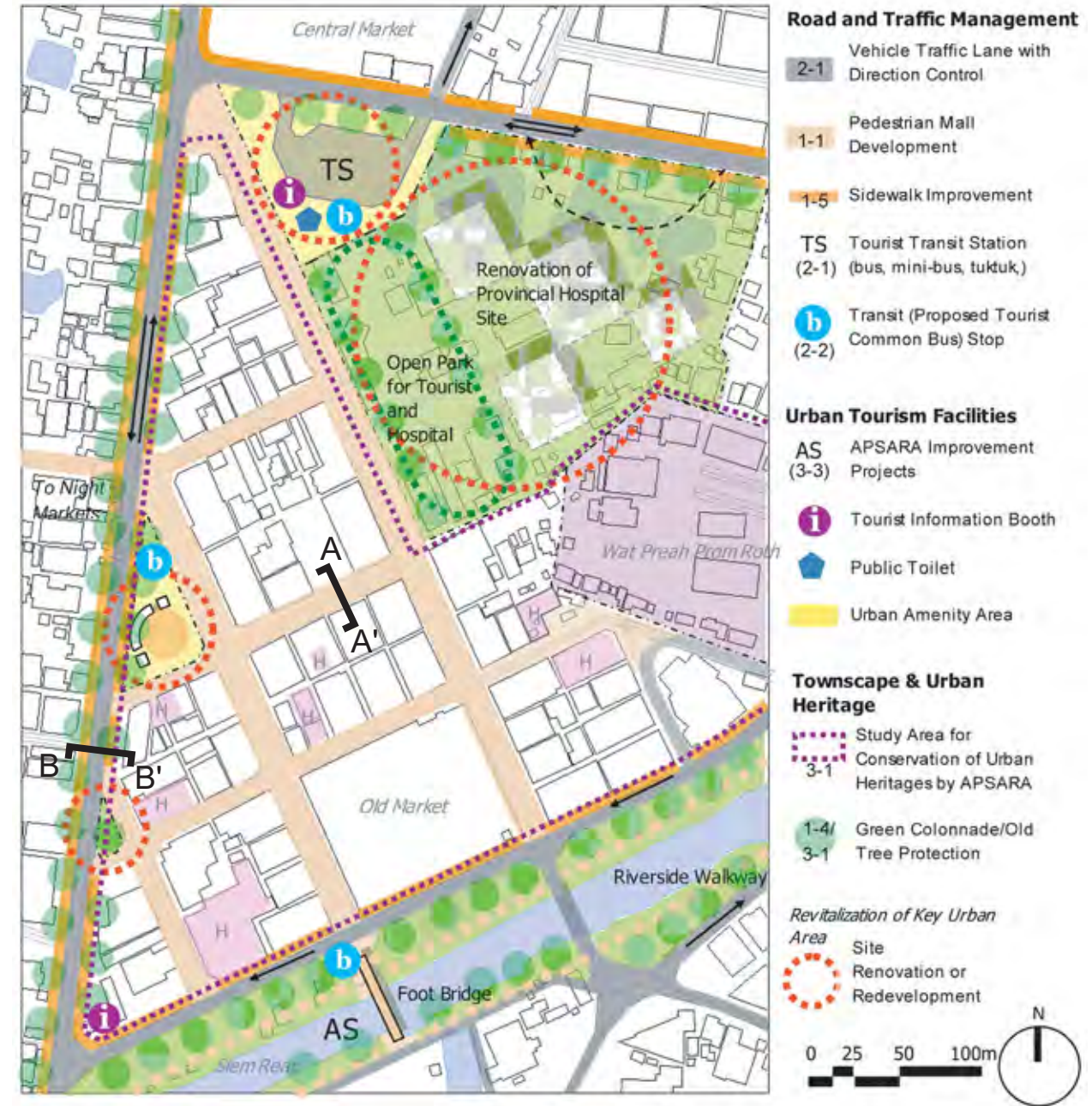
DATE: June 2010



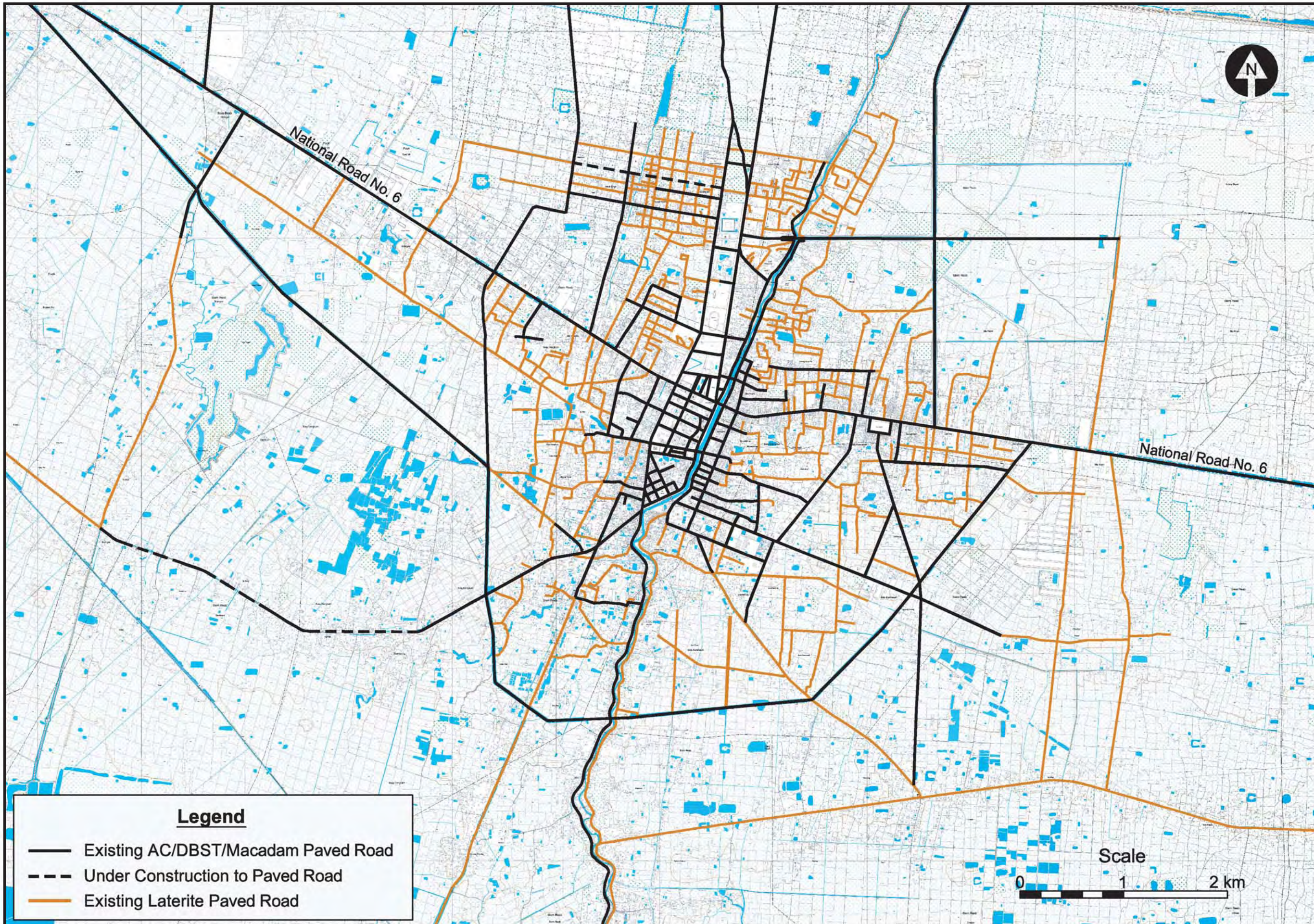
Improvement Image: Typical Section of Pedestrian Mall in Old Market Area



Proposal for On-street Parking System at Sivatha Street






Old Market Area Improvement Spatial Plan (Long-term)



Legend

- Existing AC/DBST/Macadam Paved Road
- - - Under Construction to Paved Road
- Existing Laterite Paved Road

 Japan International Cooperation Agency	PROJECT TITLE: The Follow-up Study on Integrated Master Plan for Sustainable Development of Siem Reap City in the Kingdom of Cambodia	DRAWING NO: 05
 PACET Corp.  Nippon Koei Co., Ltd.	DRAWING TITLE: Existing Road Condition as of April 2010	DATE: June 2010