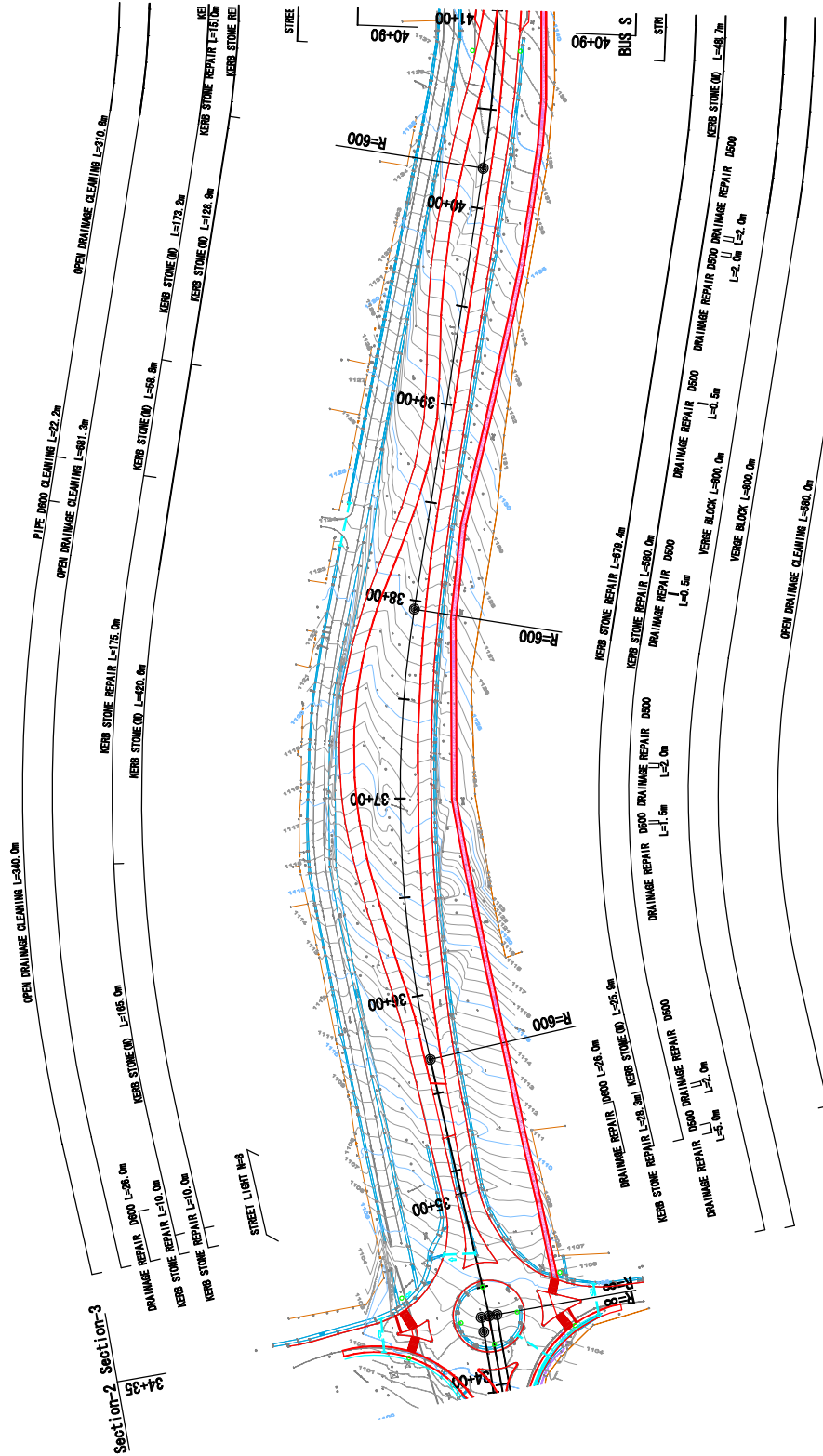


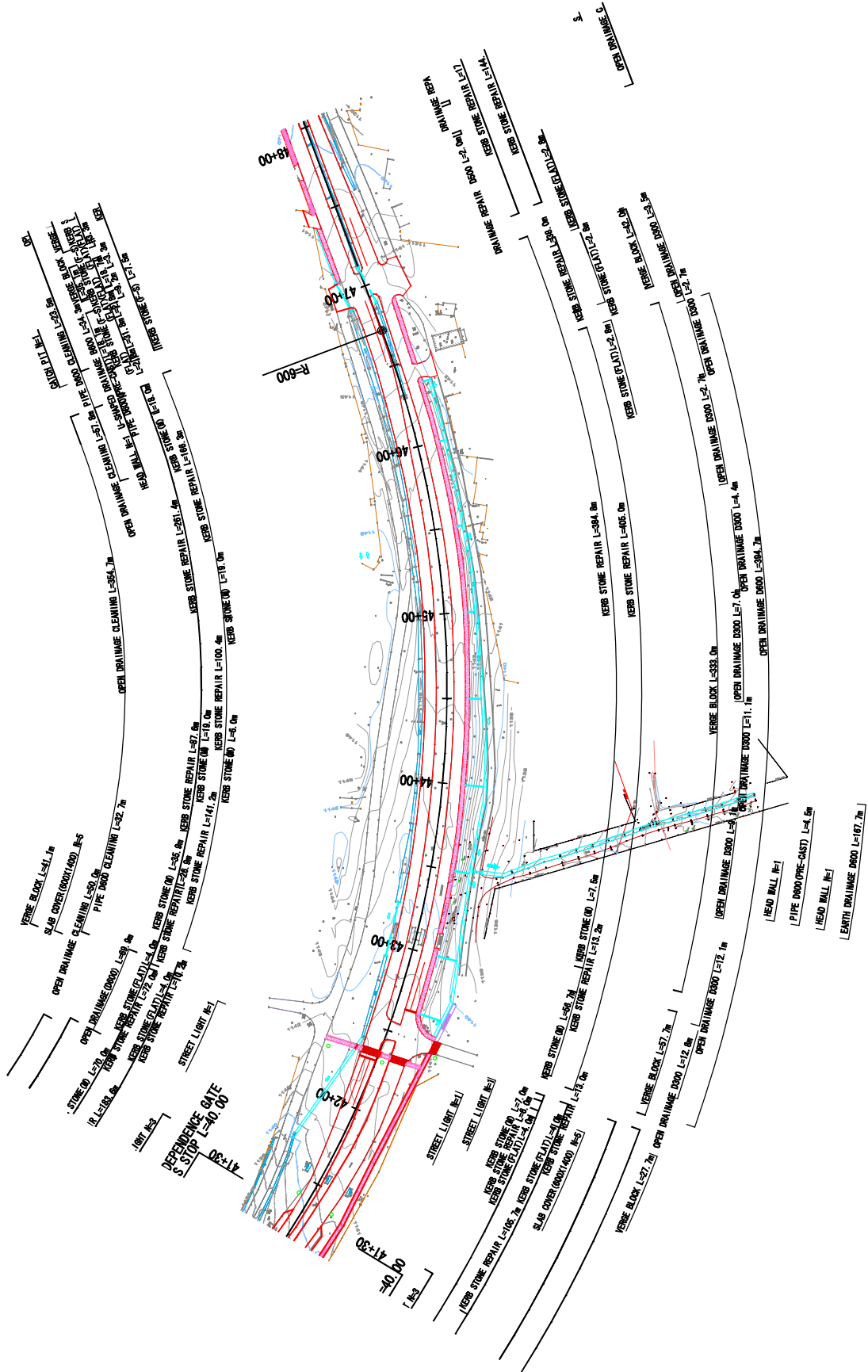
PLAN (1)
S=1:2500
(CHIPEMBERE HIGHWAY AND LIVINGSTONE AVENUE)



Section 2
34+35
Section 3

BLANTYRE CITY ASSEMBLY THE REPUBLIC OF MALAWI	JAPAN INTERNATIONAL COOPERATION AGENCY KATAHIRA & ENGINEERS INTERNATIONAL	THE PREPARATORY SURVEY ON THE PROJECT FOR THE IMPROVEMENT OF BLANTYRE CITY ROADS IN THE REPUBLIC OF MALAWI	TITLE: PLAN (1/7) (STA. 34+00~41+00)	Drawing No.	P L - 1
				SCALE	S=1:2500
				DATE	

PLAN (2)
S=1:2500
(CHIPEMBERE HIGHWAY AND LIVINGSTONE AVENUE)

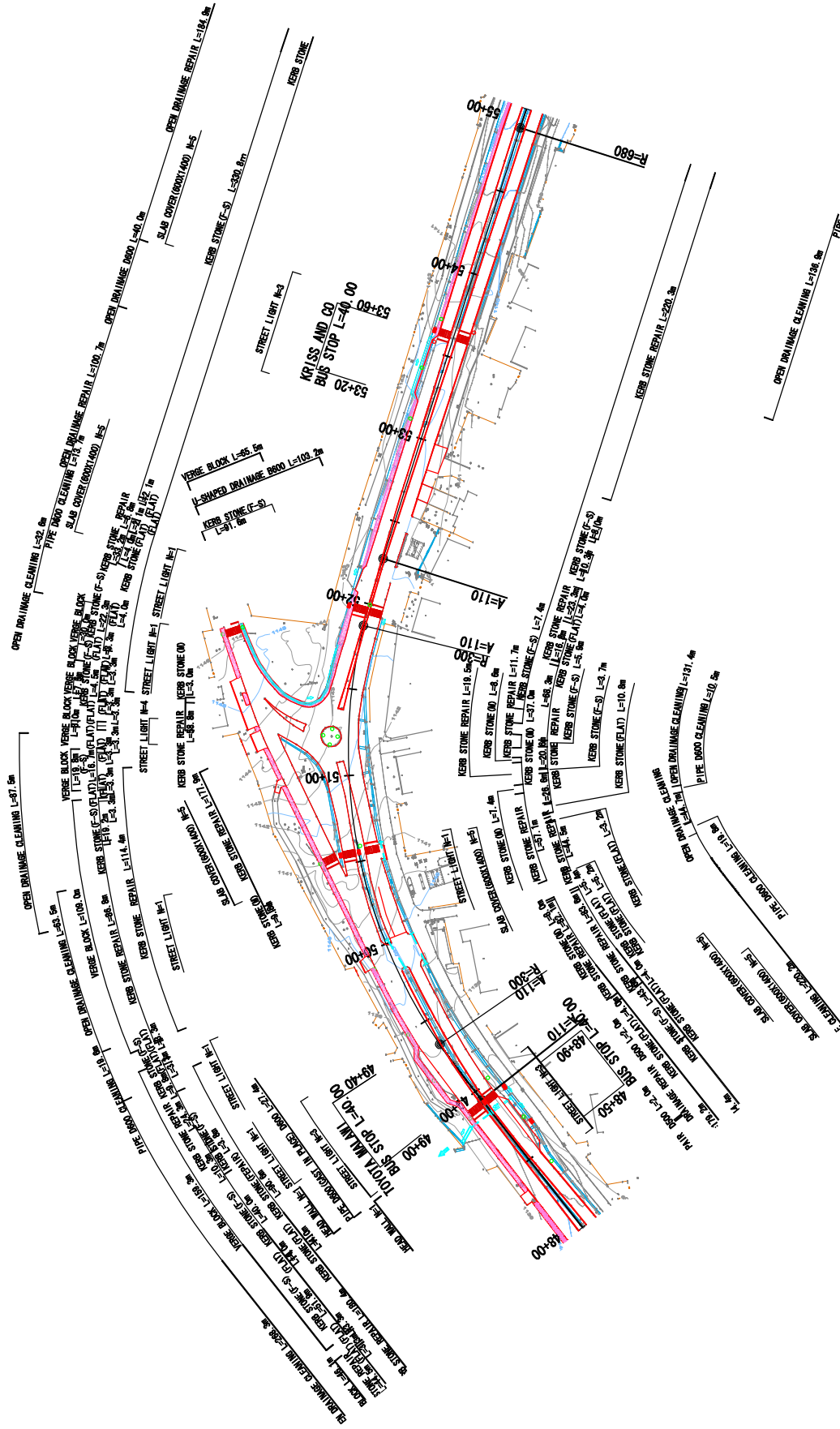


BLANTYRE CITY ASSEMBLY THE REPUBLIC OF MALAWI	JAPAN INTERNATIONAL COOPERATION AGENCY KATAHIRA & ENGINEERS INTERNATIONAL	THE PREPARATORY SURVEY ON THE PROJECT FOR THE IMPROVEMENT OF BLANTYRE CITY ROADS IN THE REPUBLIC OF MALAWI	TITLE:	PL - 2
			Drawing No.	SCALE S=1:2500
			DATE	

PLAN (3)

S=1:2500

(CHIPEMBERE HIGHWAY AND LIVINGSTONE AVENUE)



BLANTYRE CITY ASSEMBLY
THE REPUBLIC OF MALAWI

JAPAN INTERNATIONAL
COOPERATION AGENCY
KATAHIRA & ENGINEERS INTERNATIONAL

THE PREPARATORY SURVEY
ON THE PROJECT FOR THE IMPROVEMENT
OF BLANTYRE CITY ROADS
IN
THE REPUBLIC OF MALAWI

TITLE:
PLAN (3/7)
(STA. 48+00~55+00)

Drawing No.

P L - 3

SCALE

S=1:2500

DATE

DATE