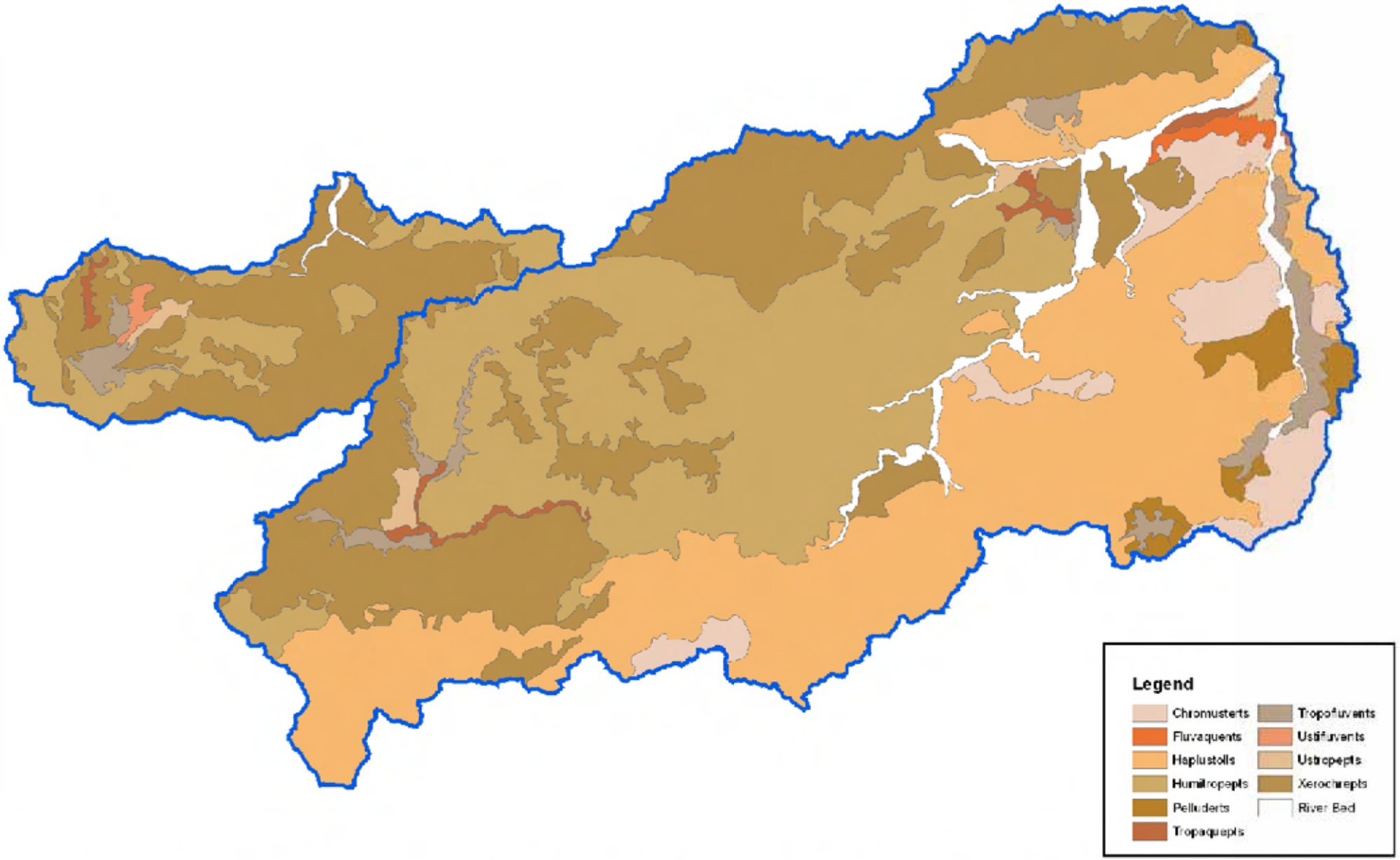

Community-based Integrated Watershed Management in Laclo and Comoro River Basins
in the Democratic Republic of Timor-Leste

Figure 3.6 Distribution of Soil Type in the Watersheds

Scale 1:275,000

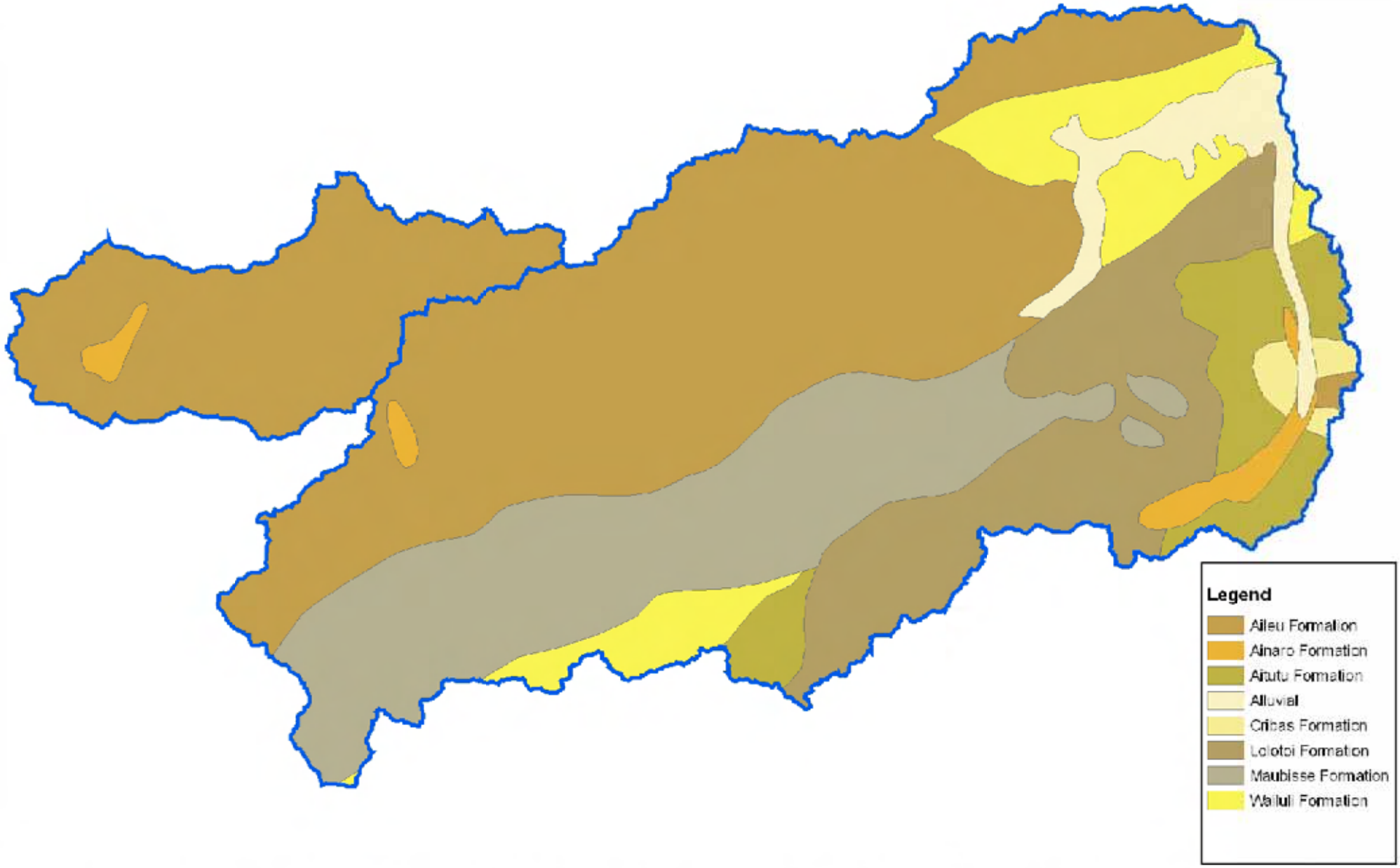

Community-based Integrated Watershed Management in Laclo and Comoro River Basins
in the Democratic Republic of Timor-Leste

Figure 3.7 Distribution of Geological Types in the Watersheds

Scale 1:275,000

0 1.5 3 6 9 12 km

N W E S

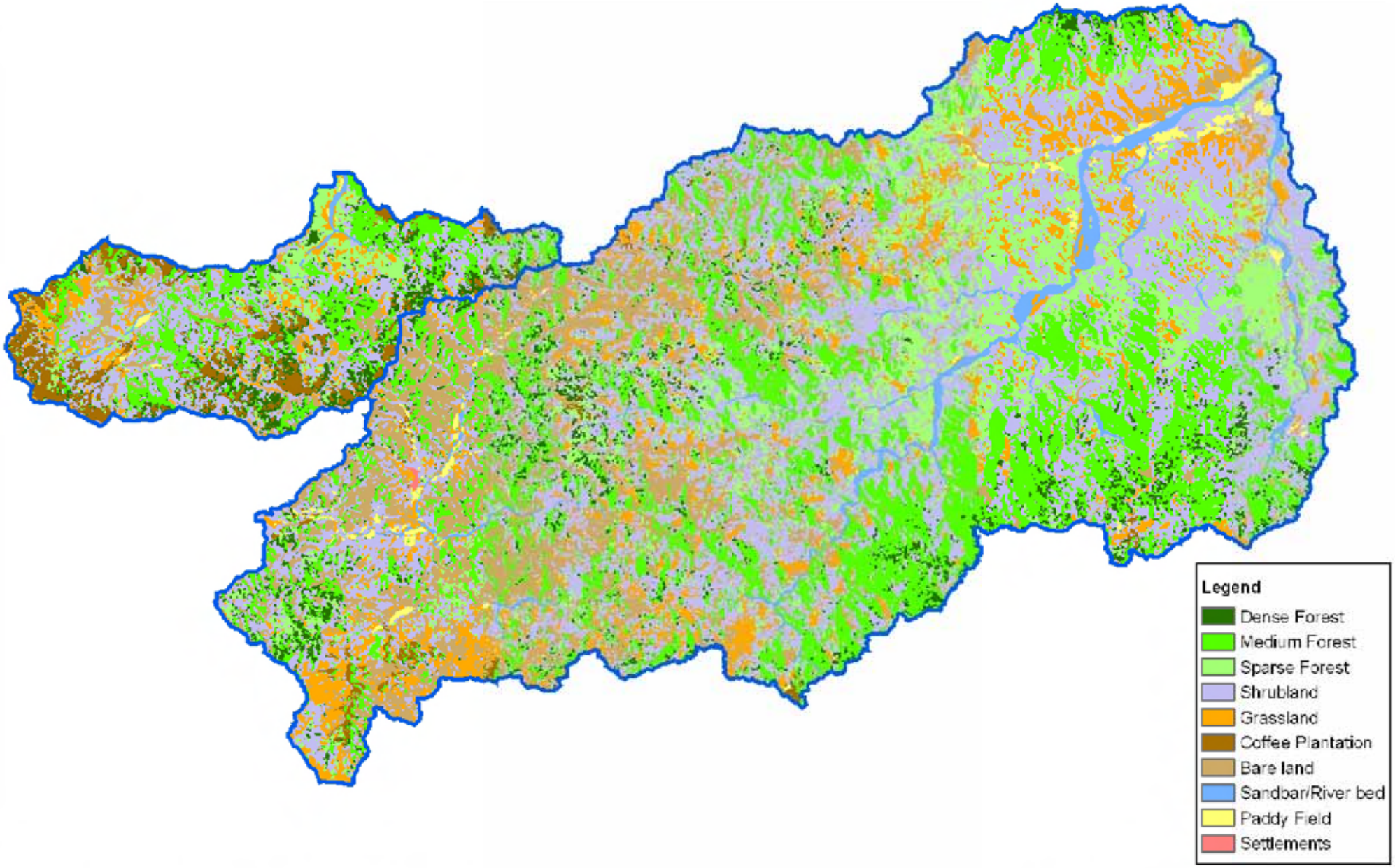

Community-based Integrated Watershed Management in Laclo and Comoro River Basins
in the Democratic Republic of Timor-Leste

Figure 3.8 Landuse and Vegetation Map

Scale 1:275,000

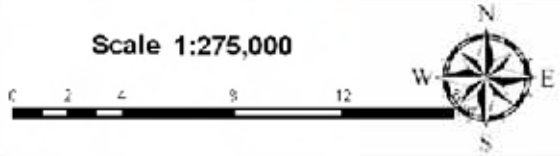

Community-based Integrated Watershed Management in Laclo and Comoro River Basins
in the Democratic Republic of Timor-Leste

Figure 3.9 Landslide/Slope Failure Distribution Map

Scale 1:275,000

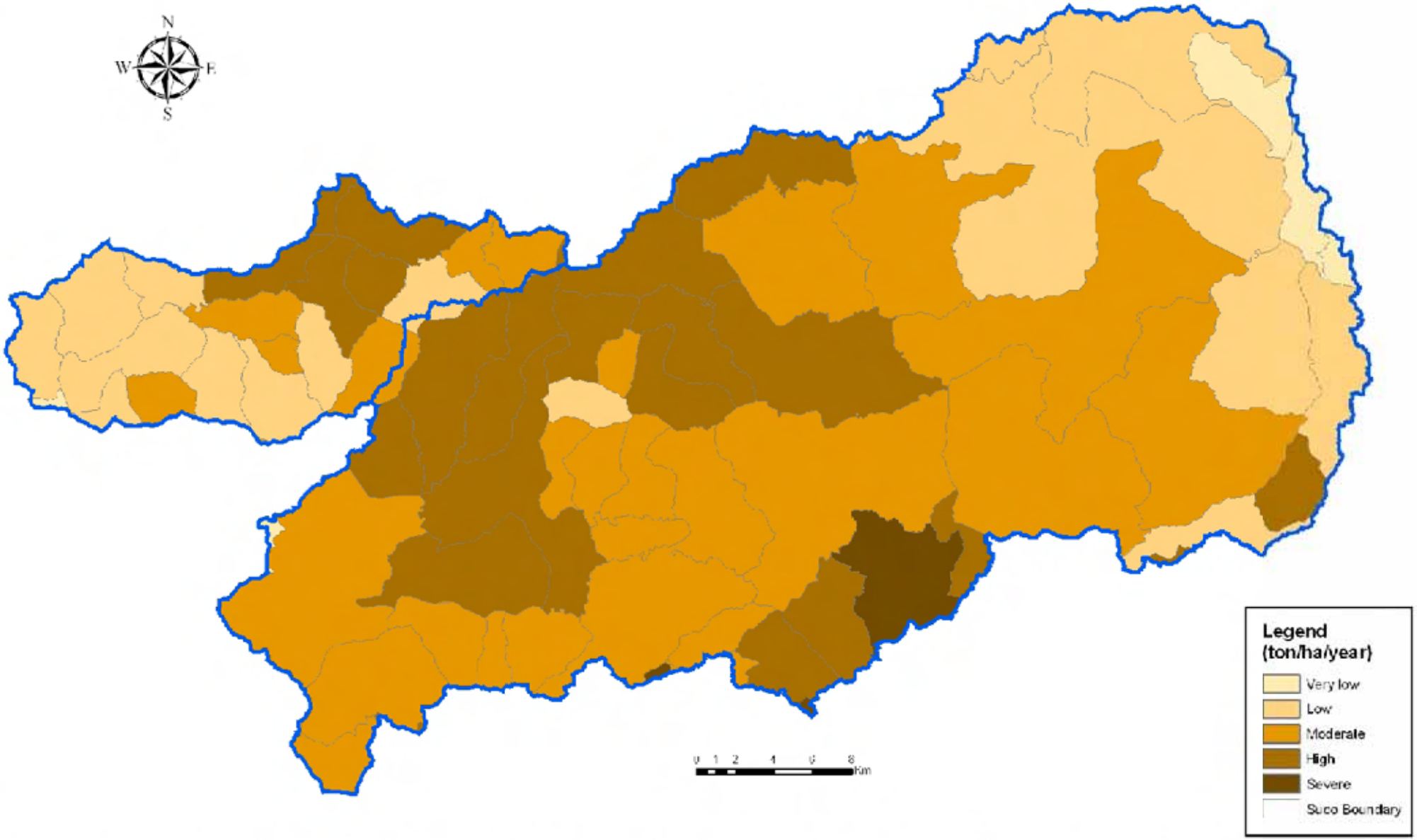

Community-based Integrated Watershed Management in Laclo and Comoro River Basins in the Democratic Republic of Timor-Leste

Figue 3.10 Soil Erosion Potentials by Suco

Criteria for evaluation of potential of soil erosion

Potential level	Very low	Low	Moderate	High	Severe
Estimated amount of annual soil loss by USLE (ton/ha/year)	0-25	25-500	500-75	75-1,000	1,00-

Source: JICA study Team