

付図

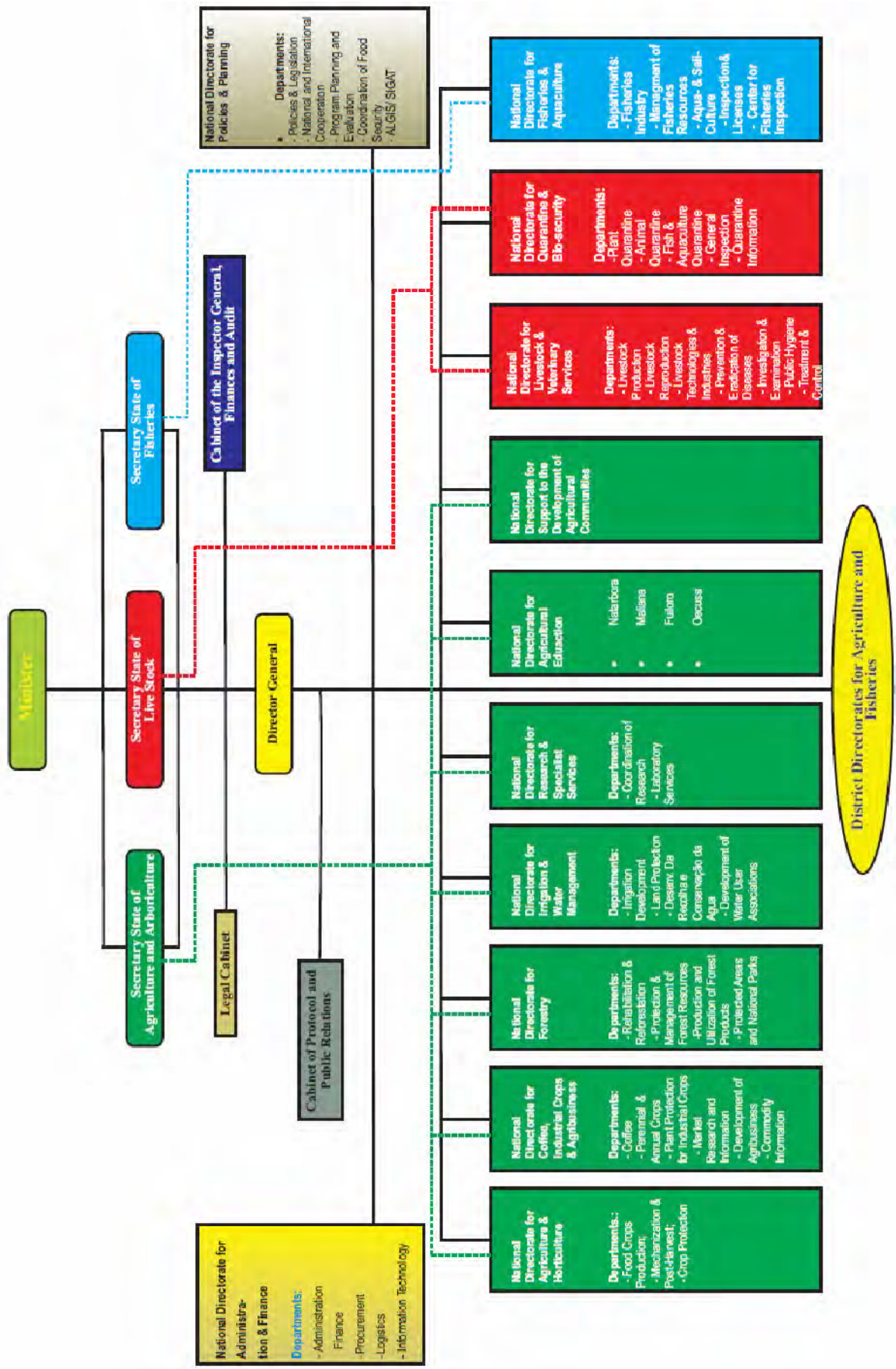


图 2.1 MAF組織図

Organization chart of NDF

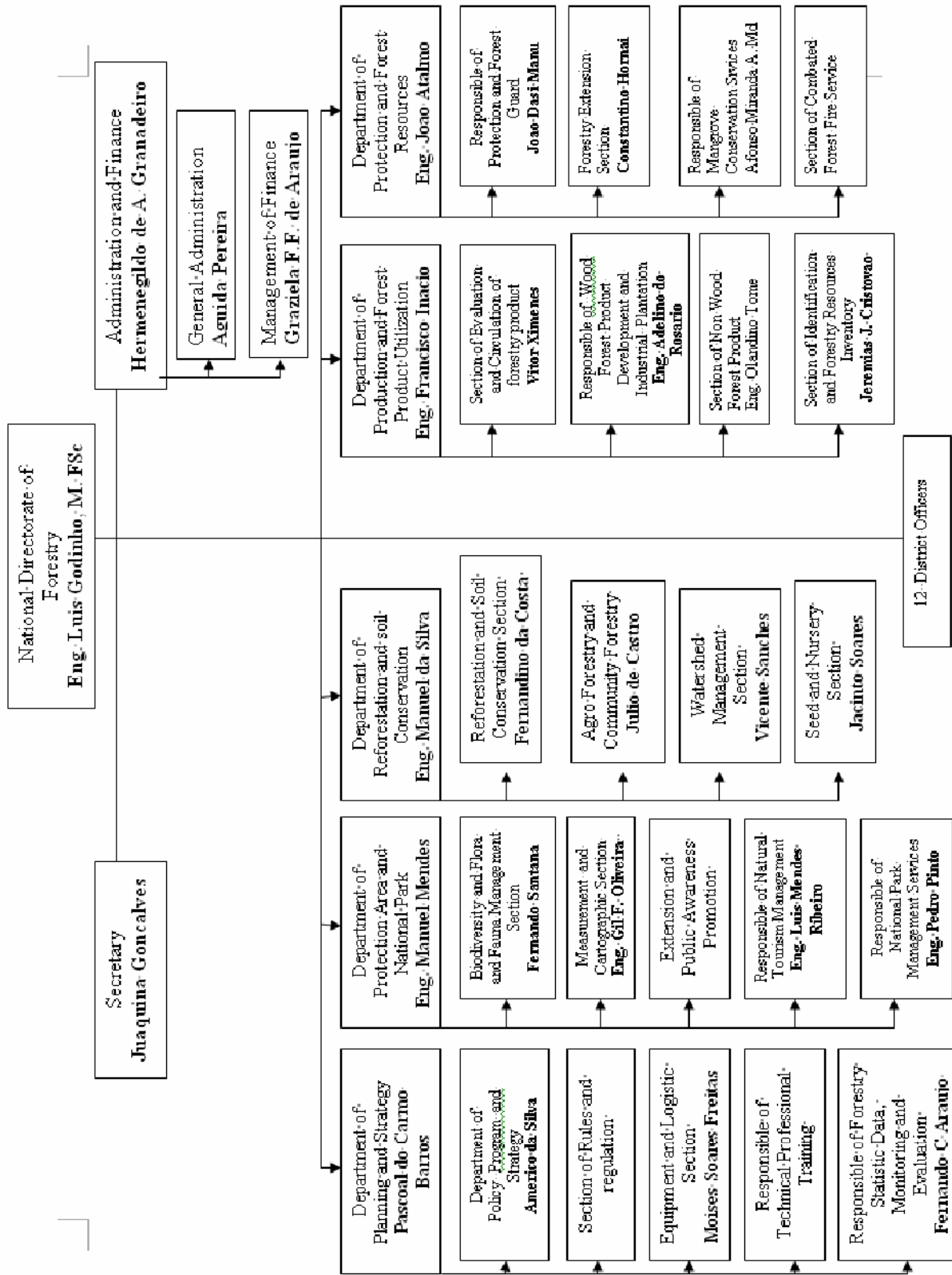


圖 2.2 NDF組織圖

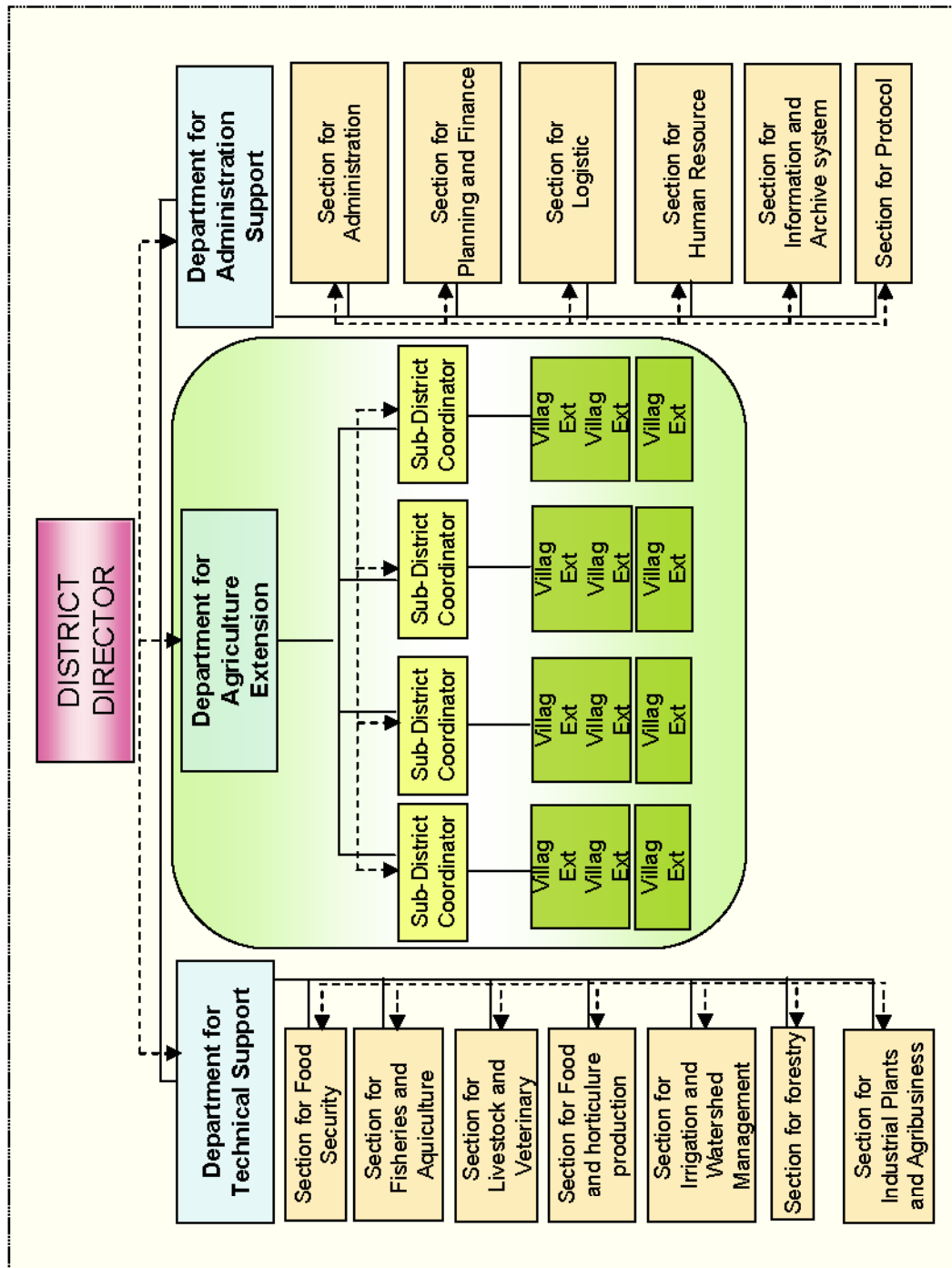
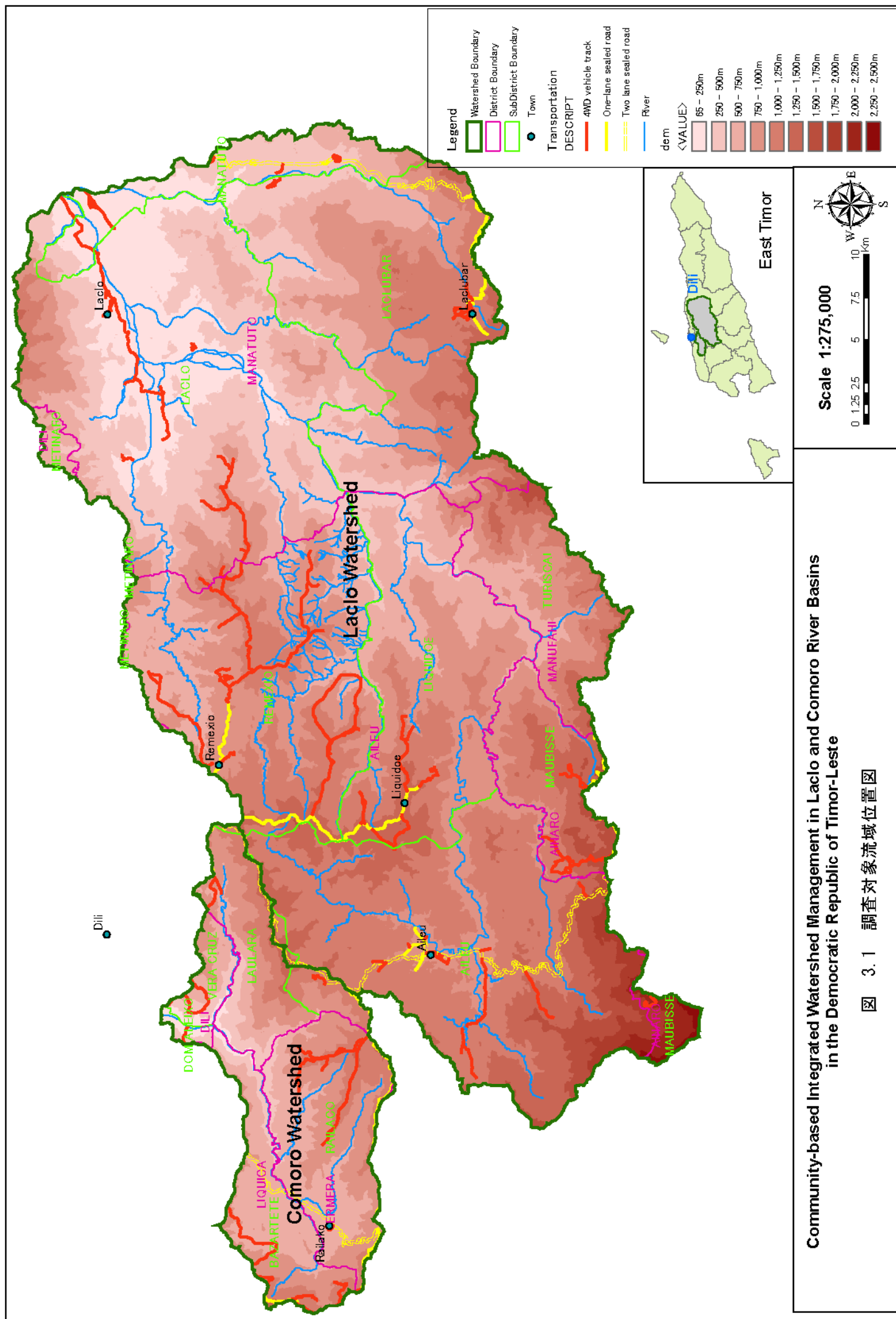
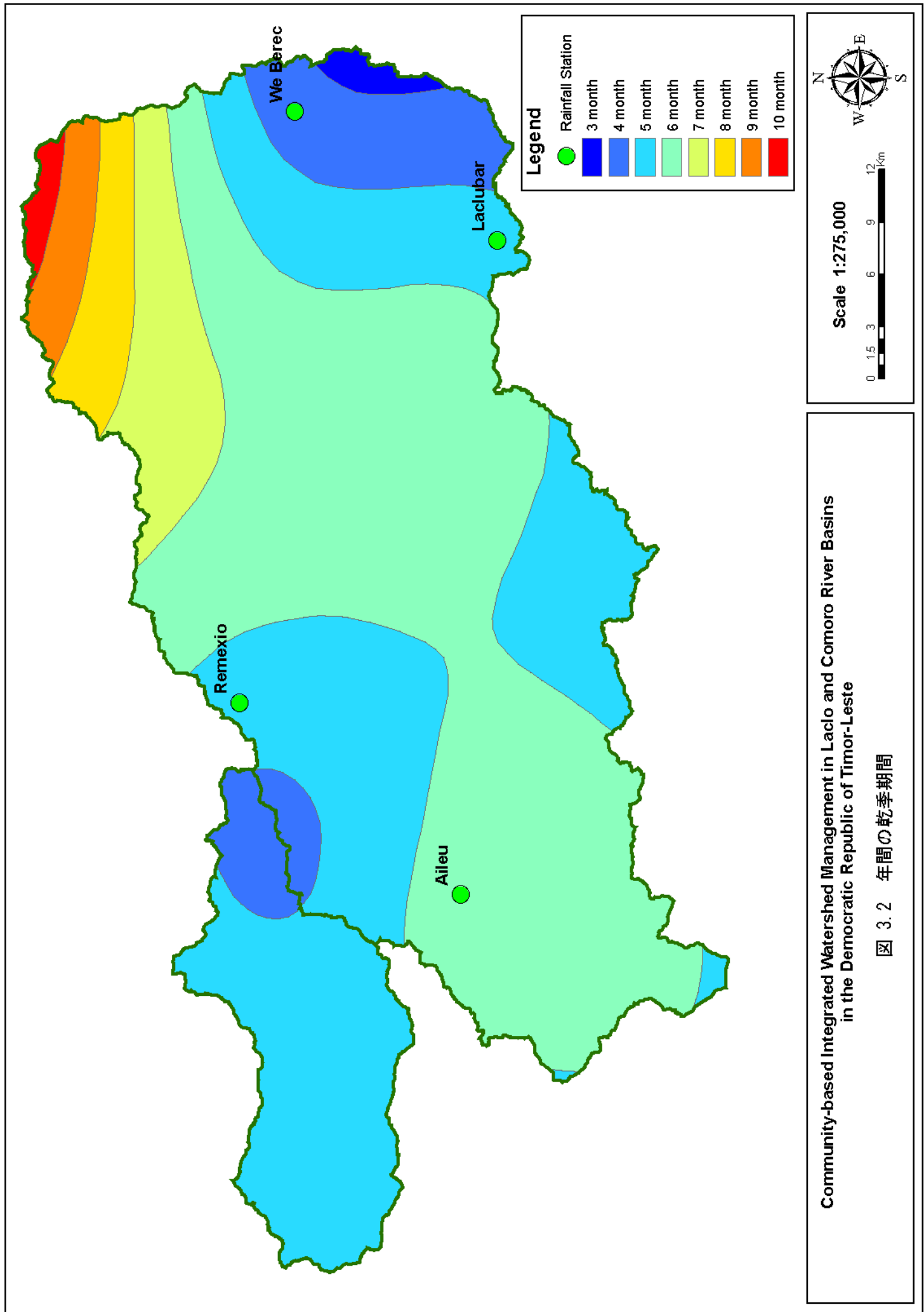
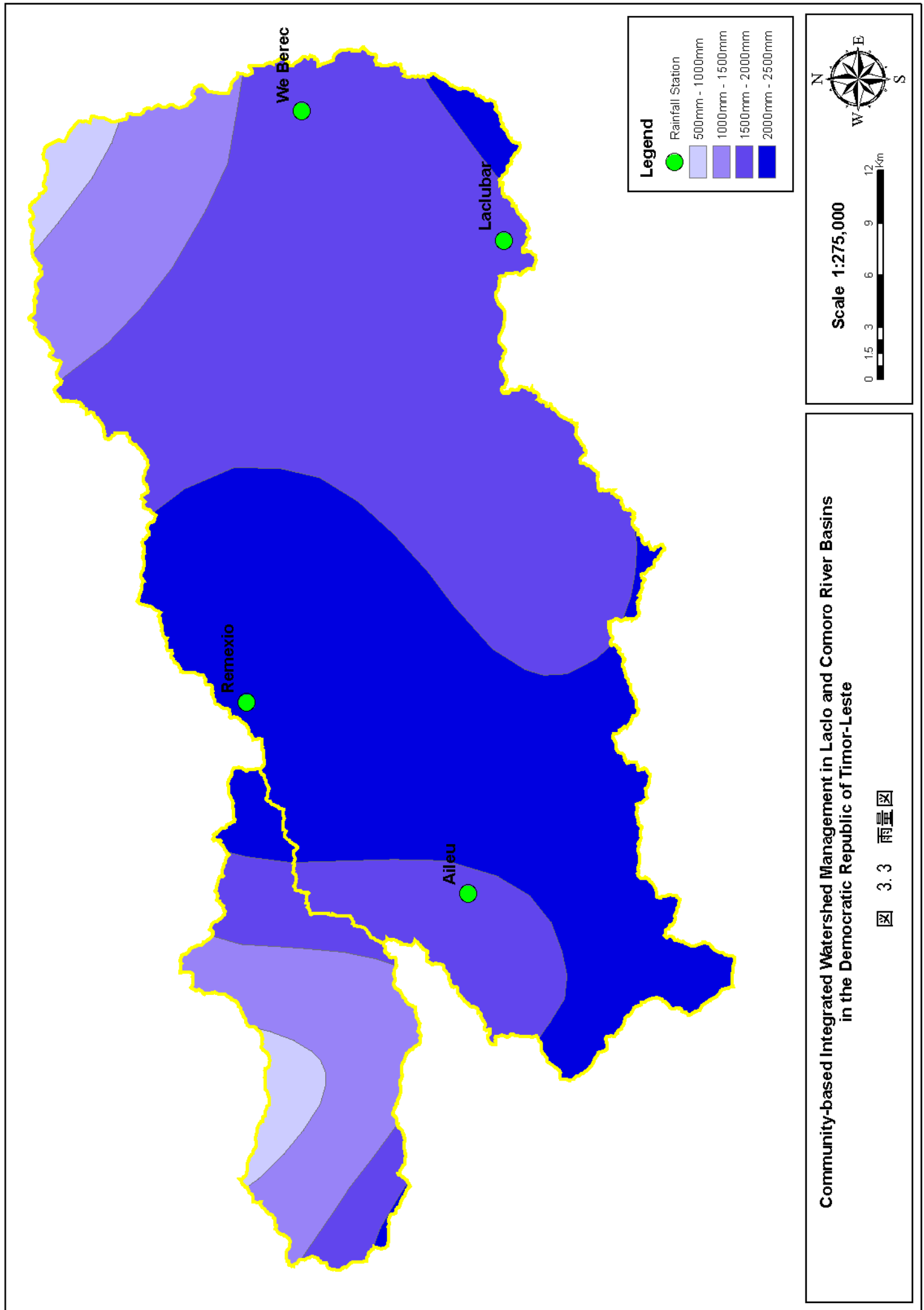
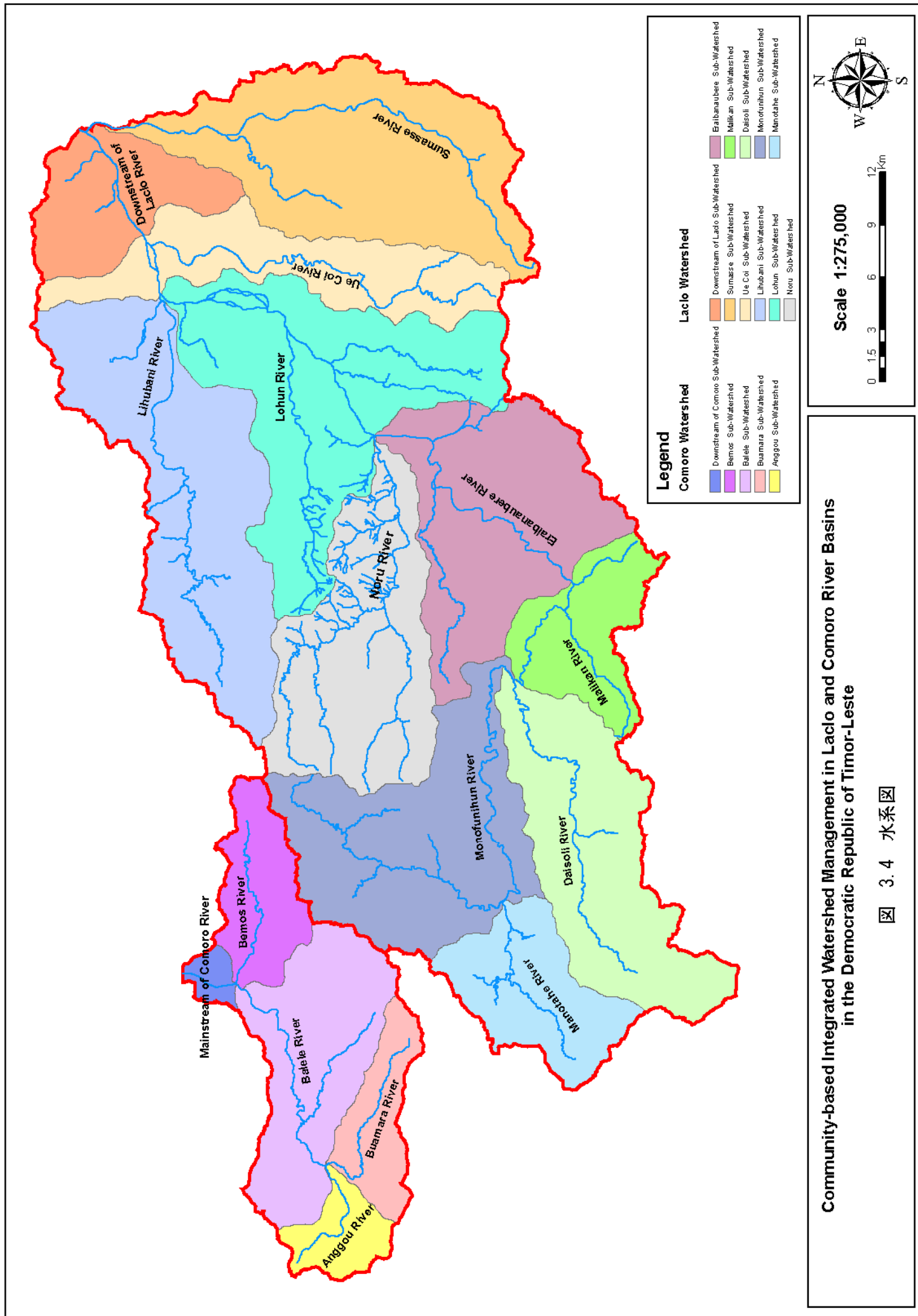


图 2.3 MAF 農事務所組織圖



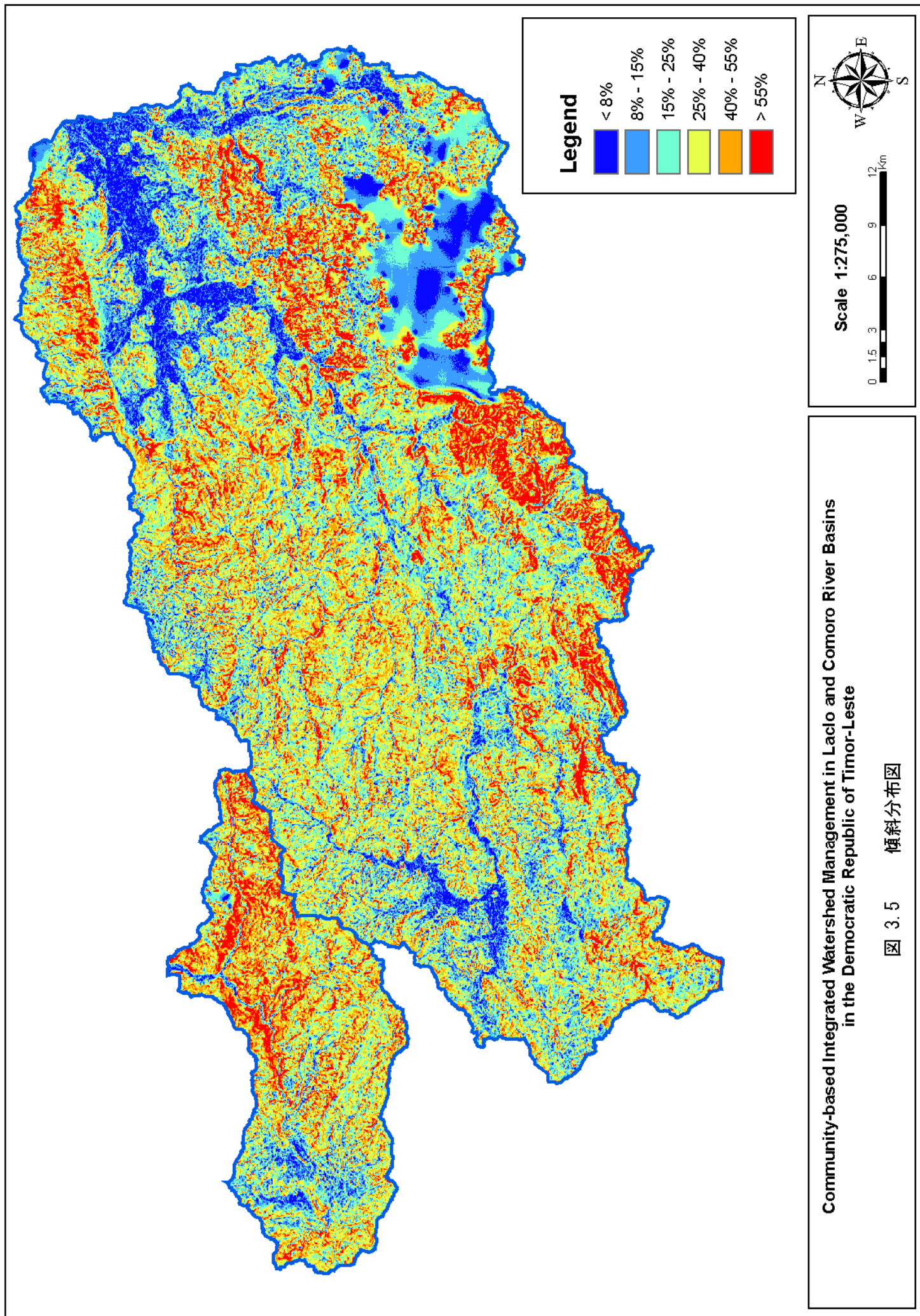


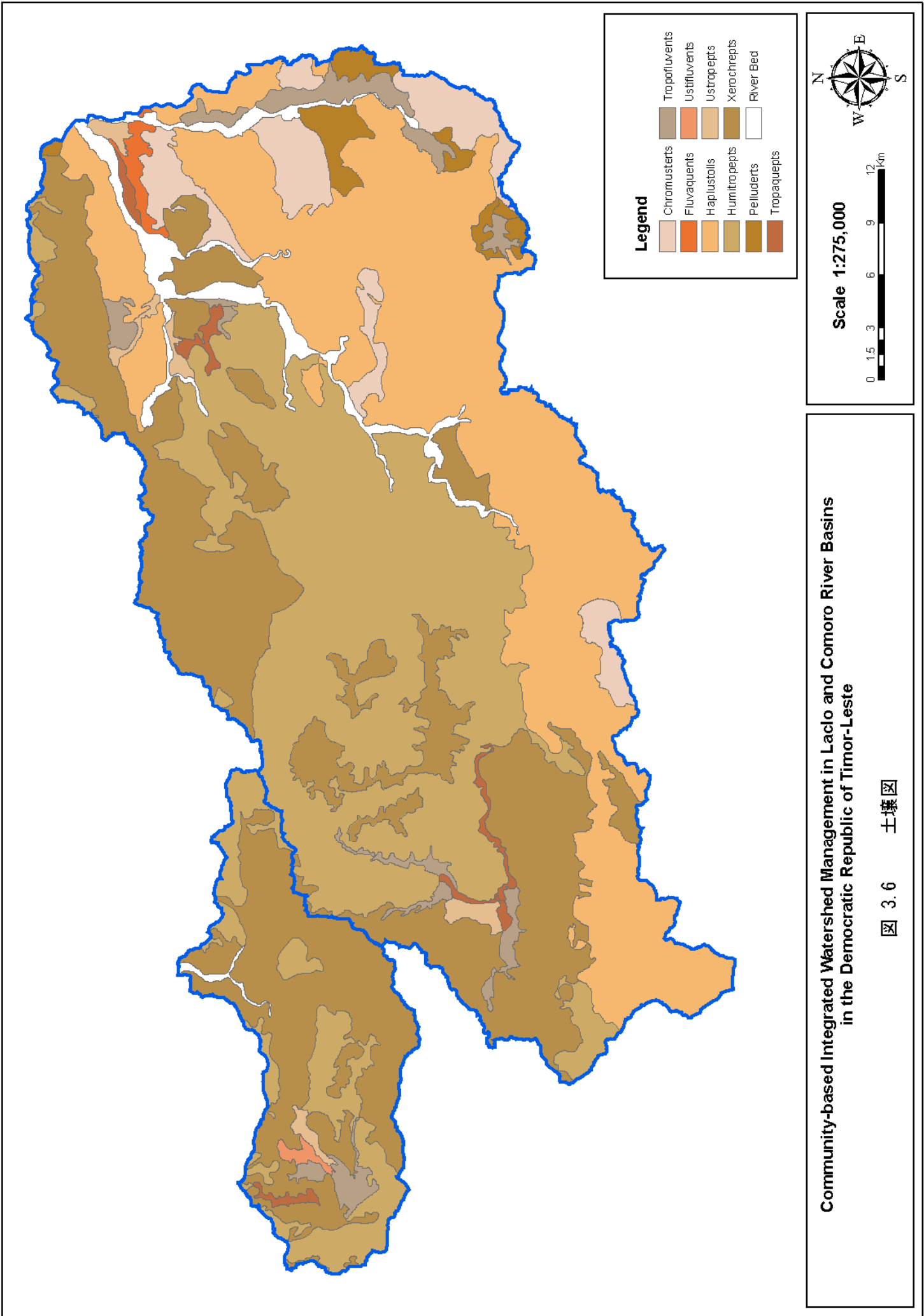


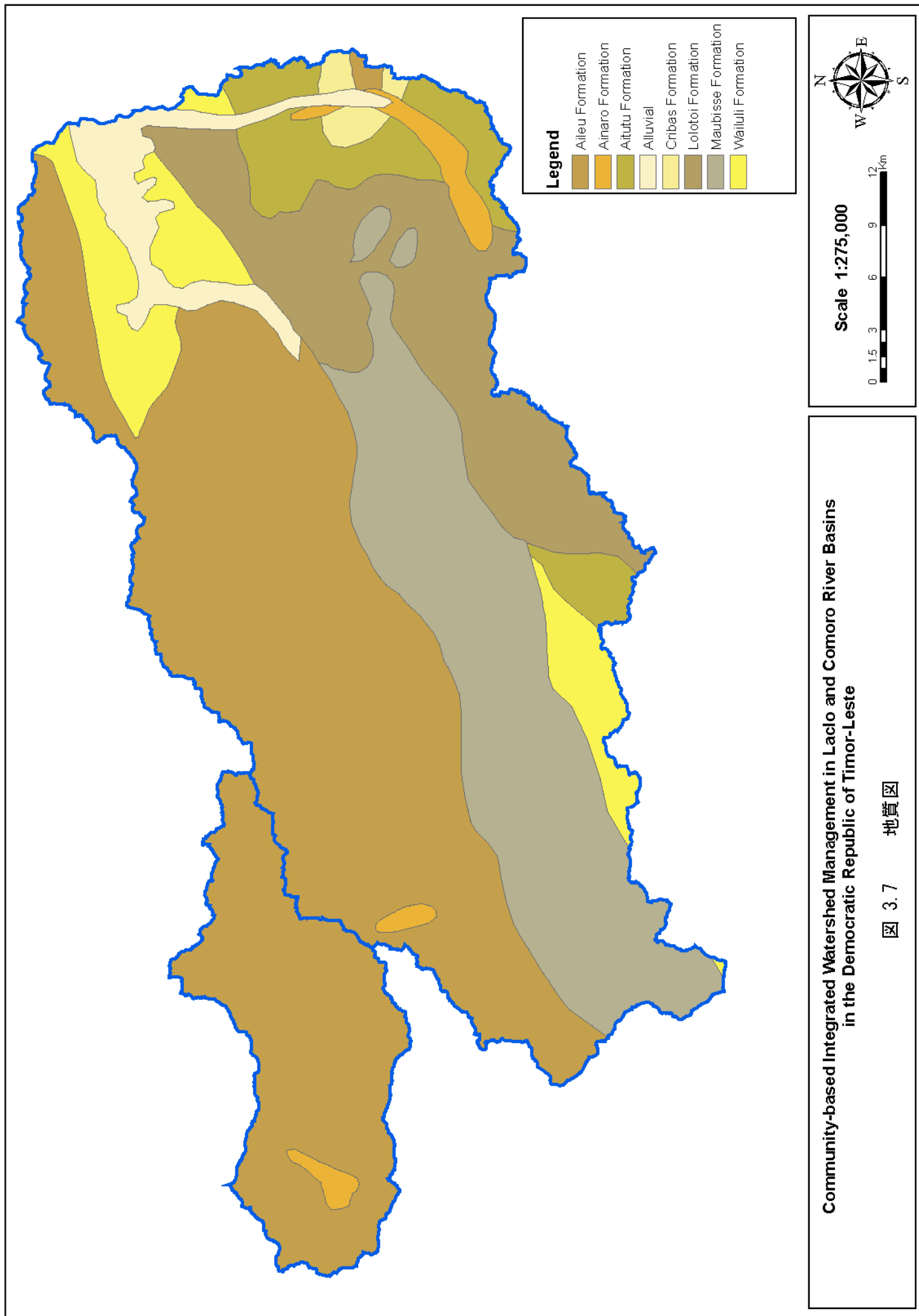


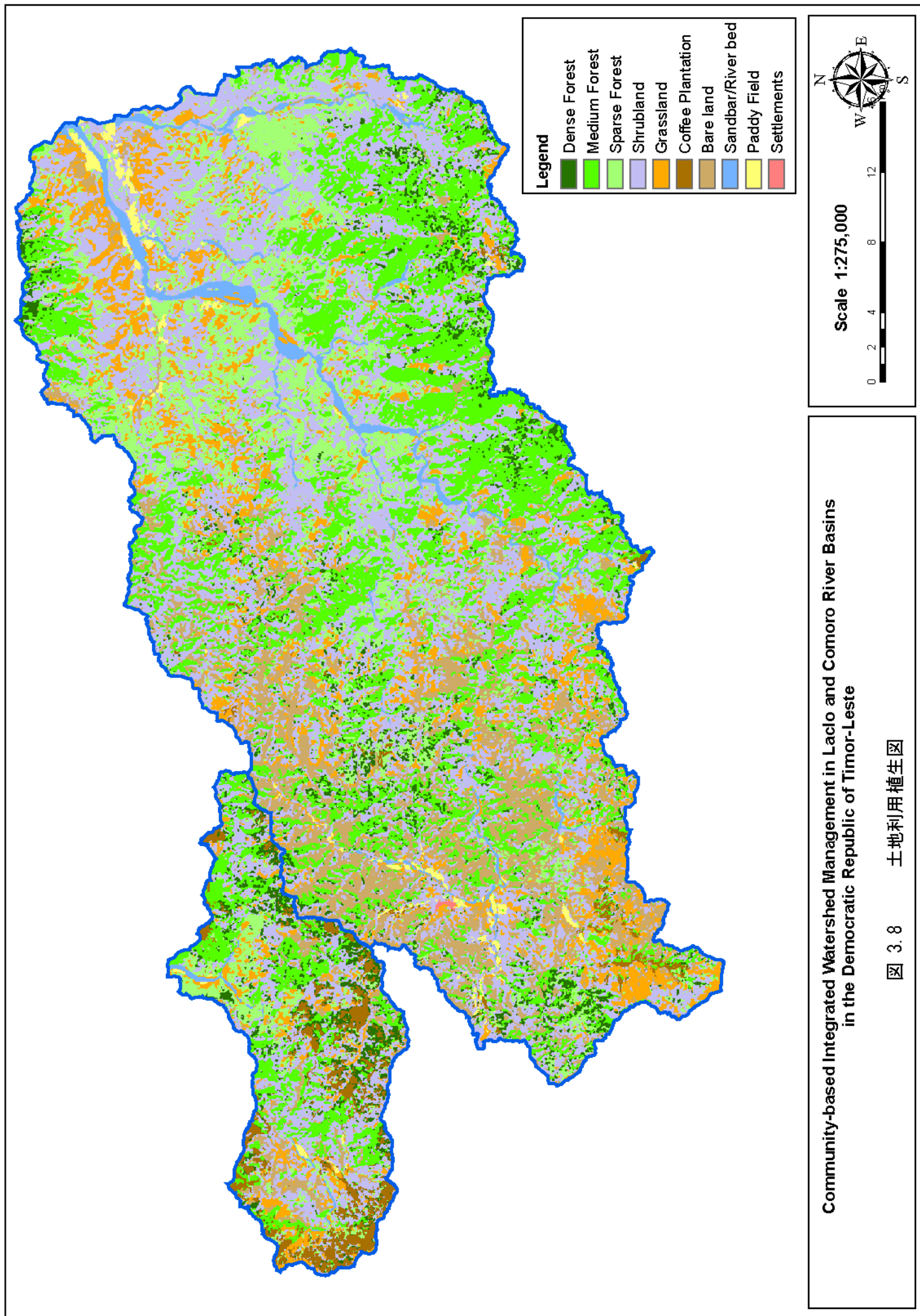
Community-based Integrated Watershed Management in Lacio and Comoro River Basins
in the Democratic Republic of Timor-Leste

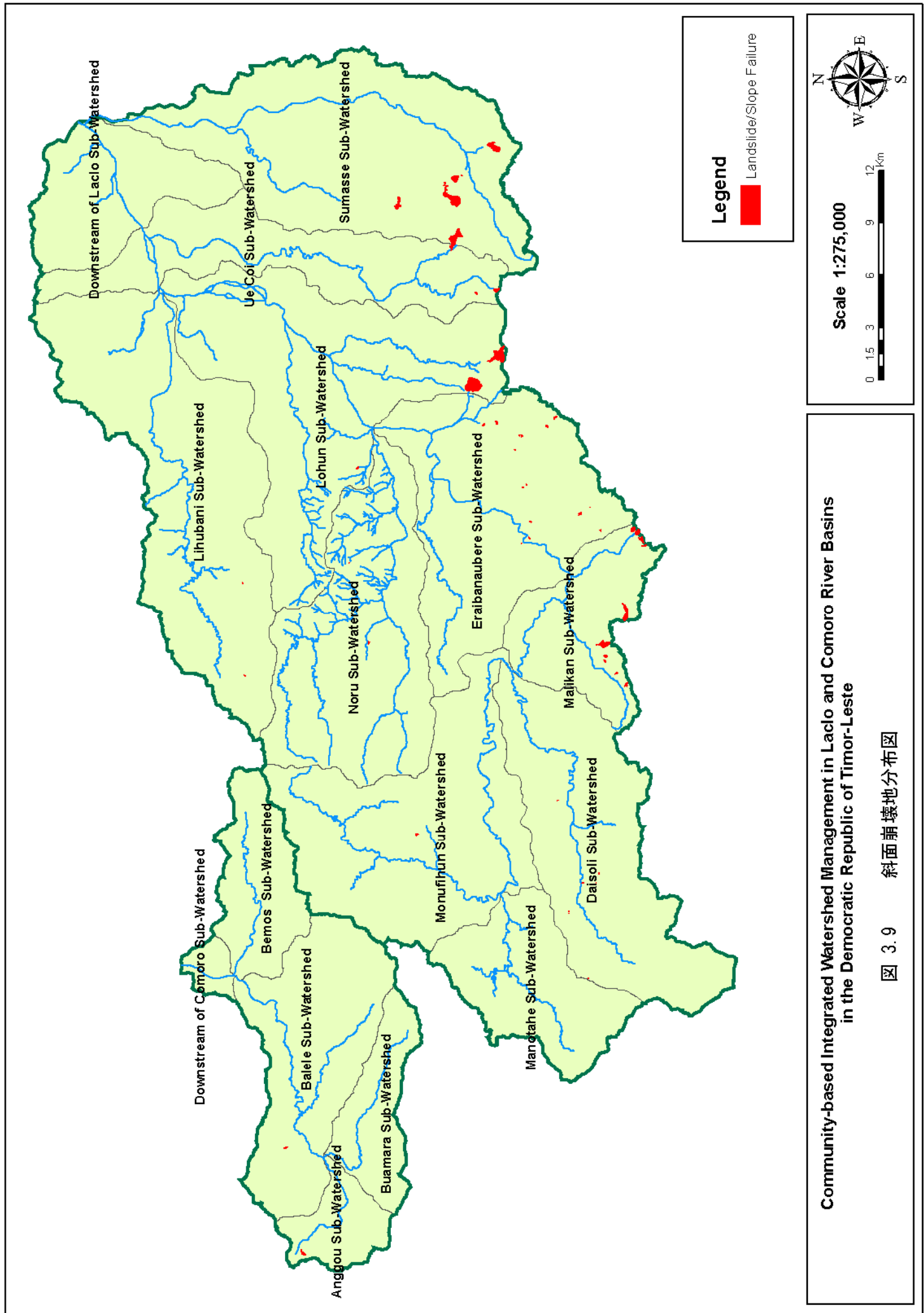
图 3.4 水系图

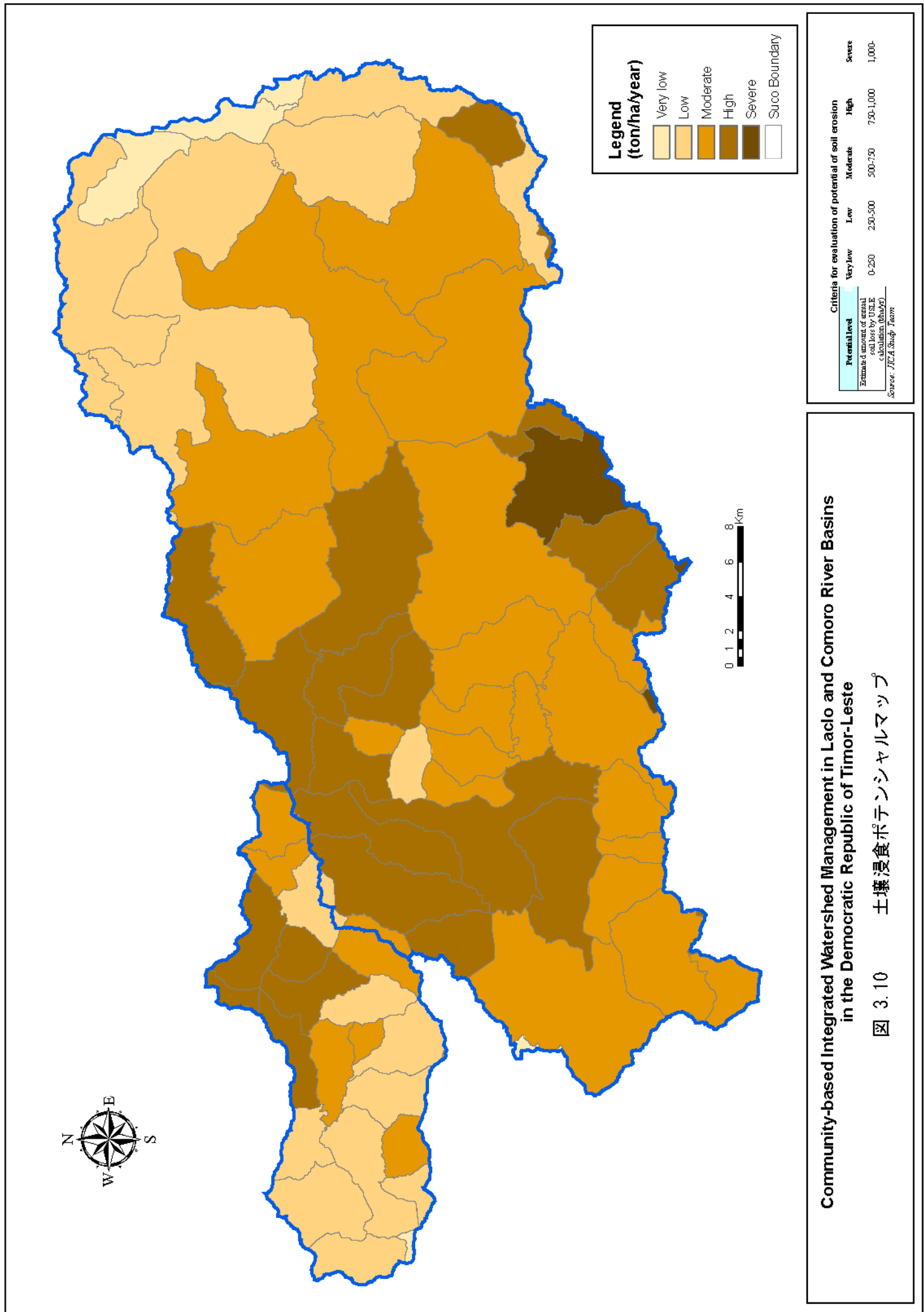


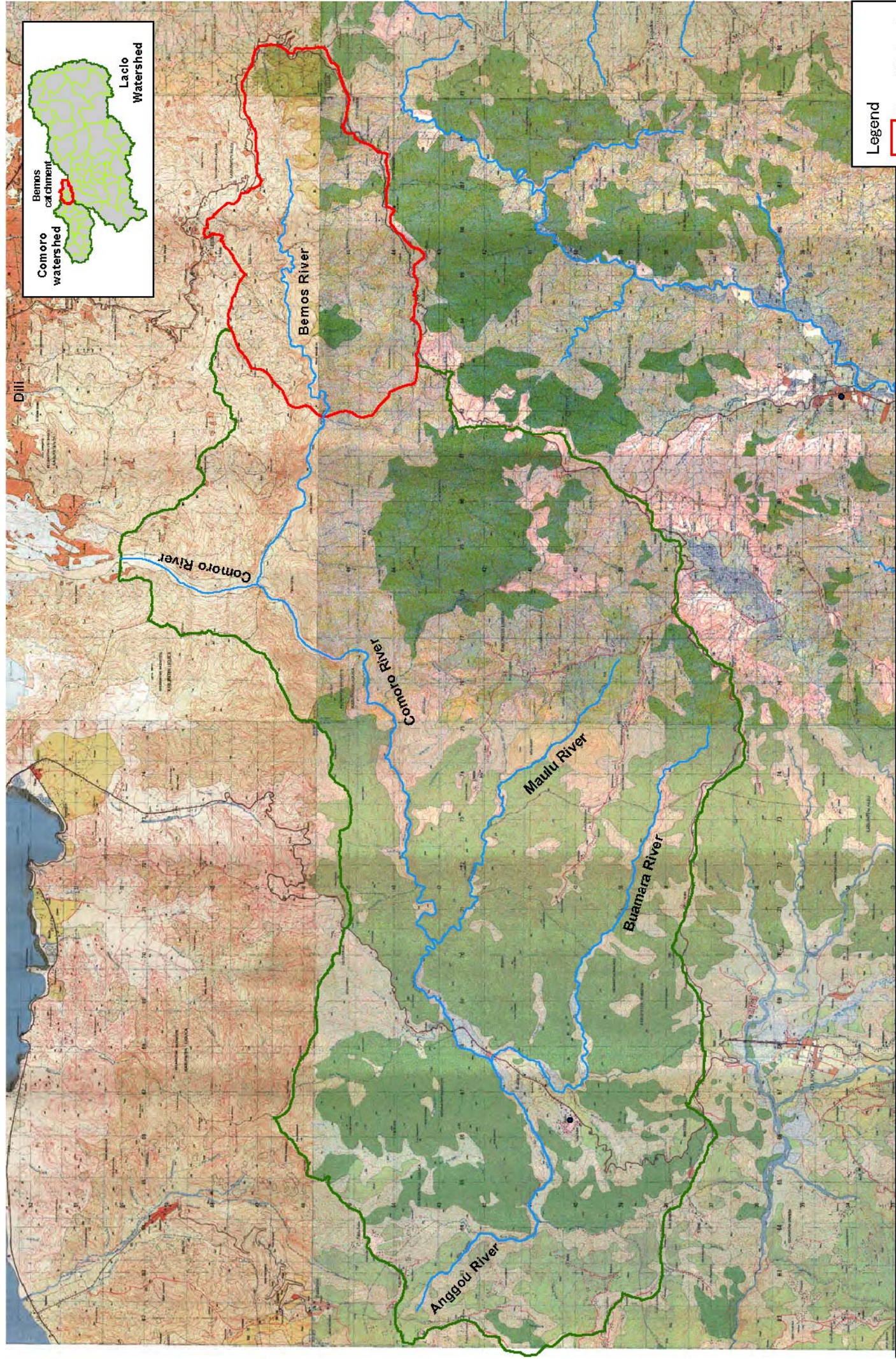








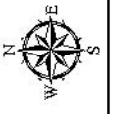




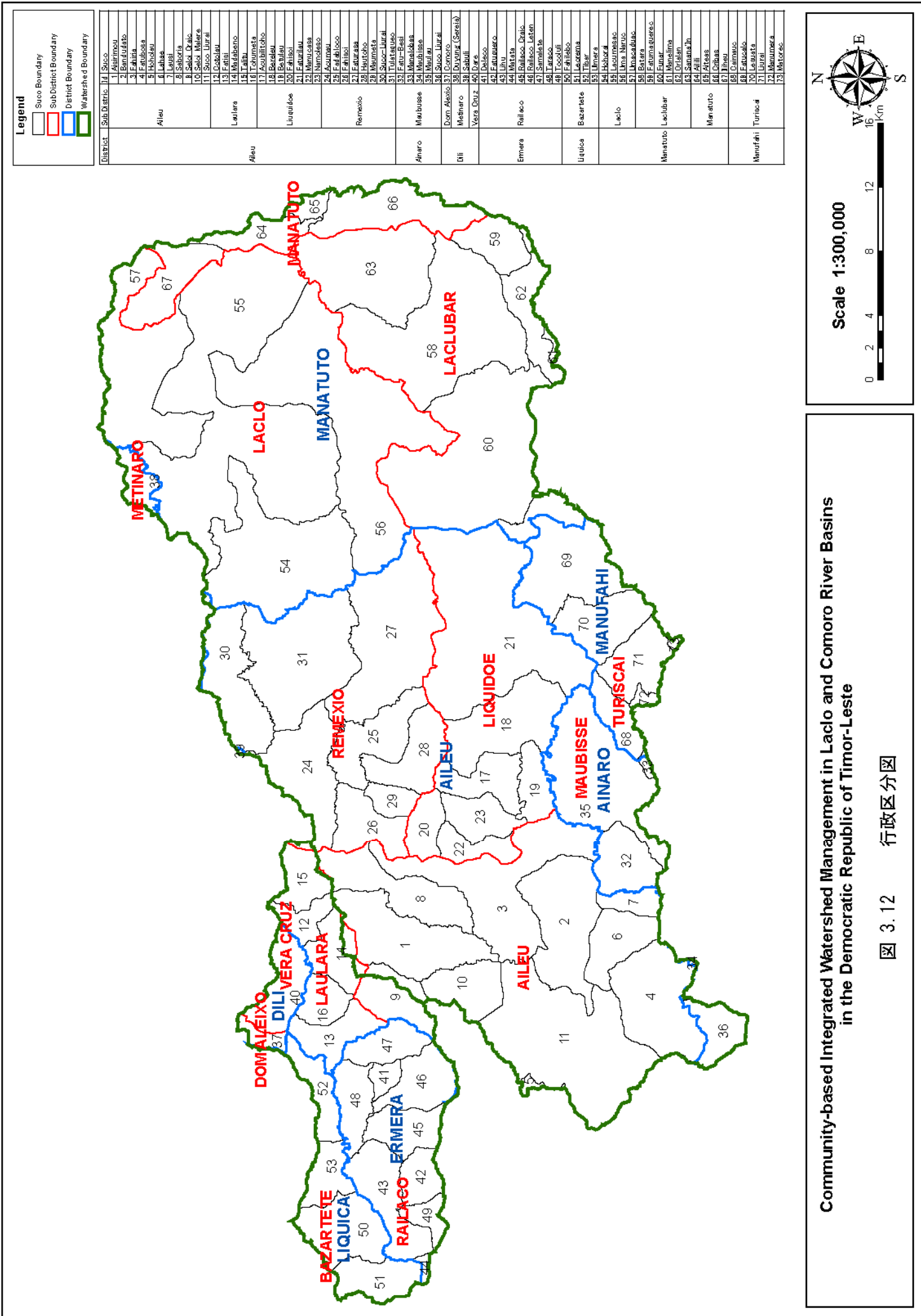
Community-based Integrated Watershed Management in Lacio and Comoro River Basins in the Democratic Republic of Timor-Leste

图 3.11 Bemos 集水区域图

1:75,000
0 0.3 0.6 1.2 1.8 2.4
Kilometers

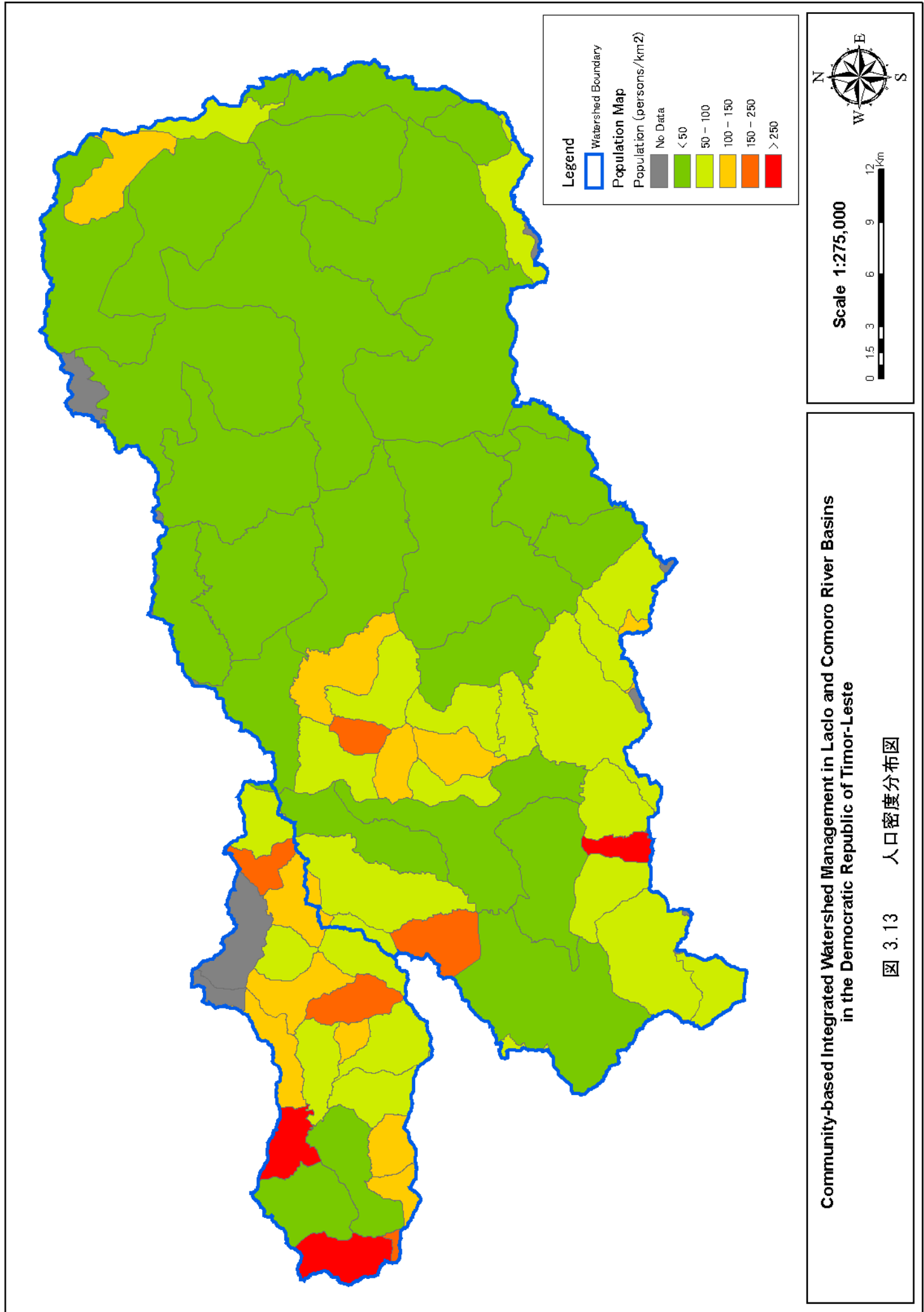


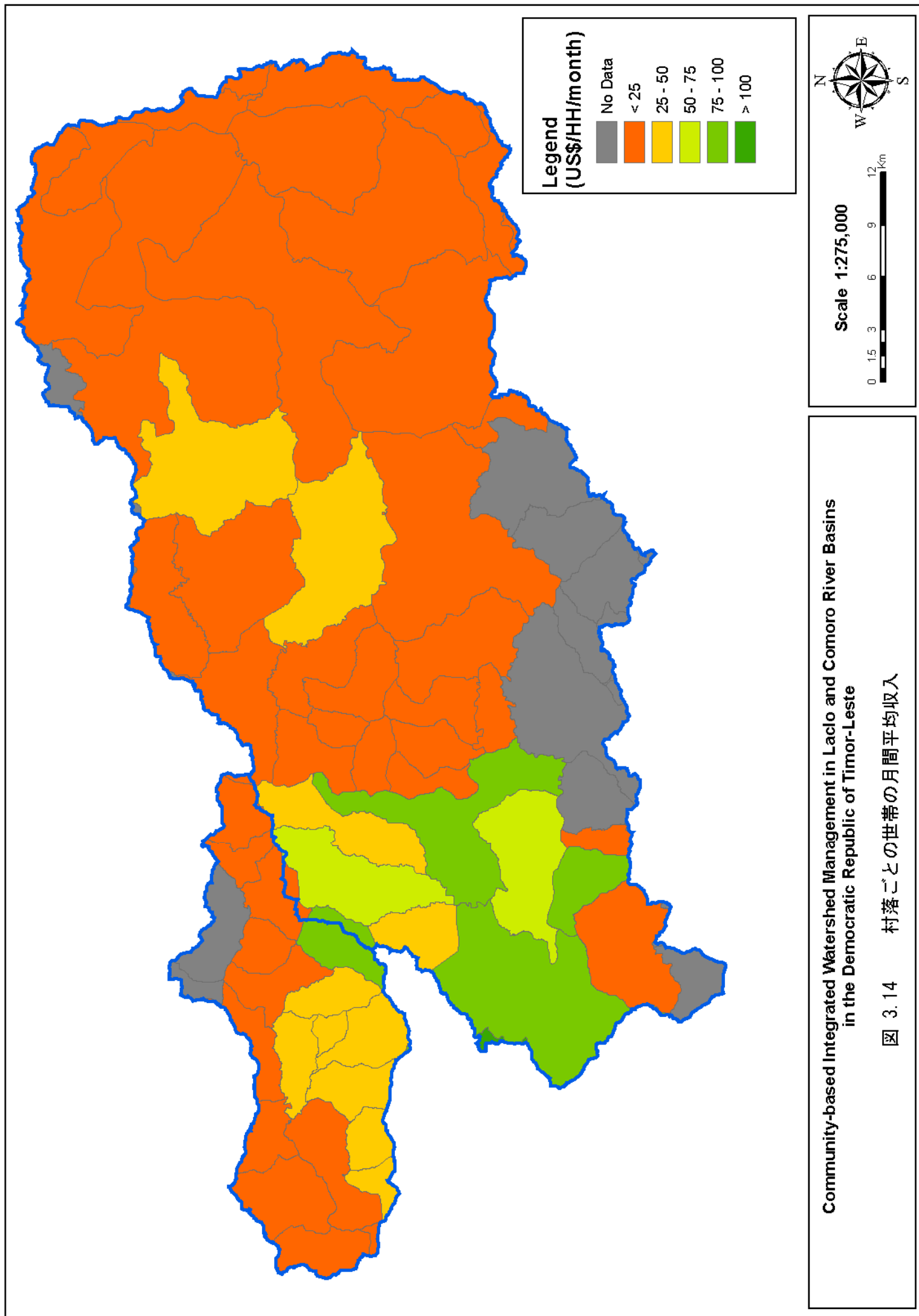
Legend
 Bemos Catchment
 Watershed Comoro
 River

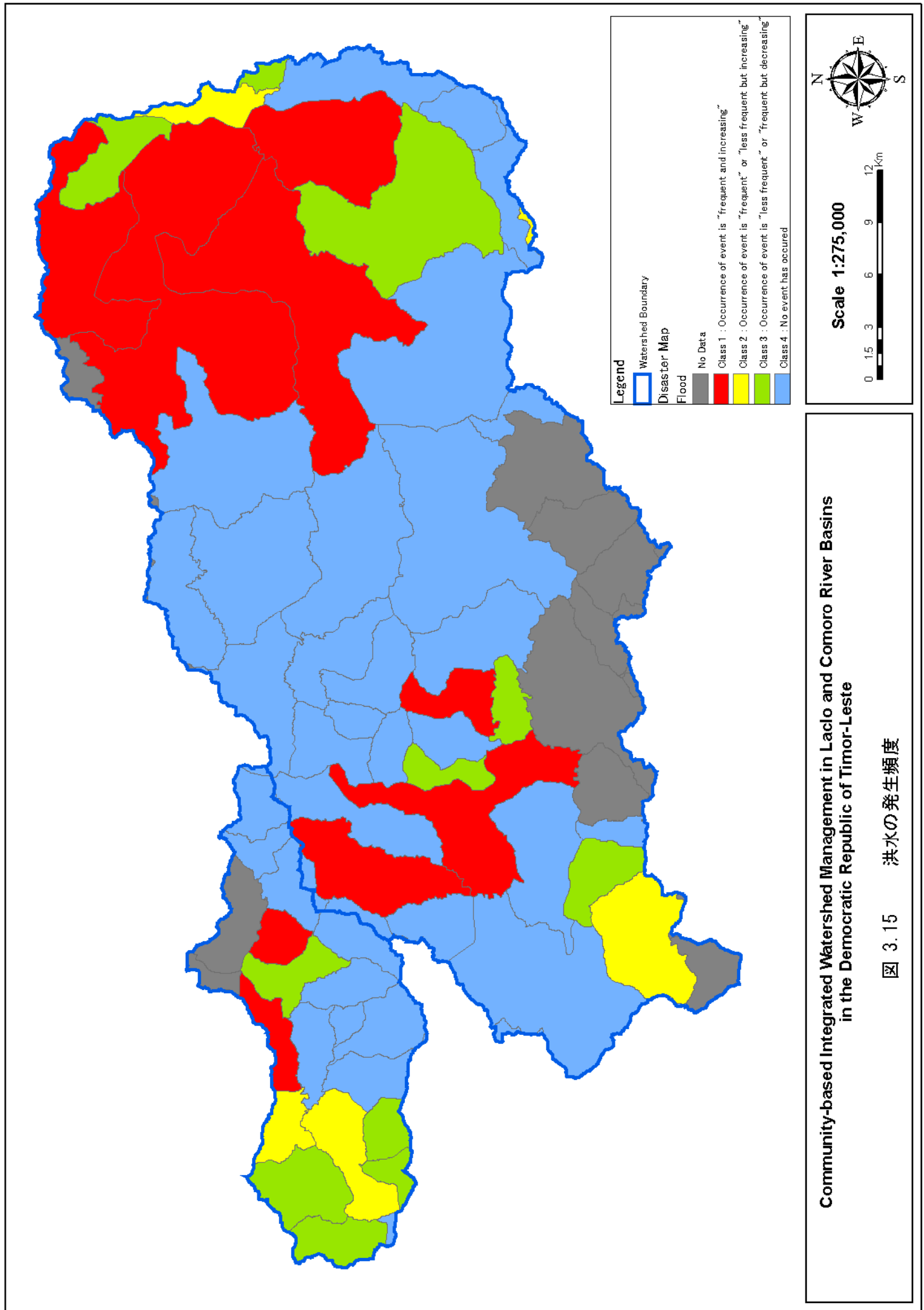


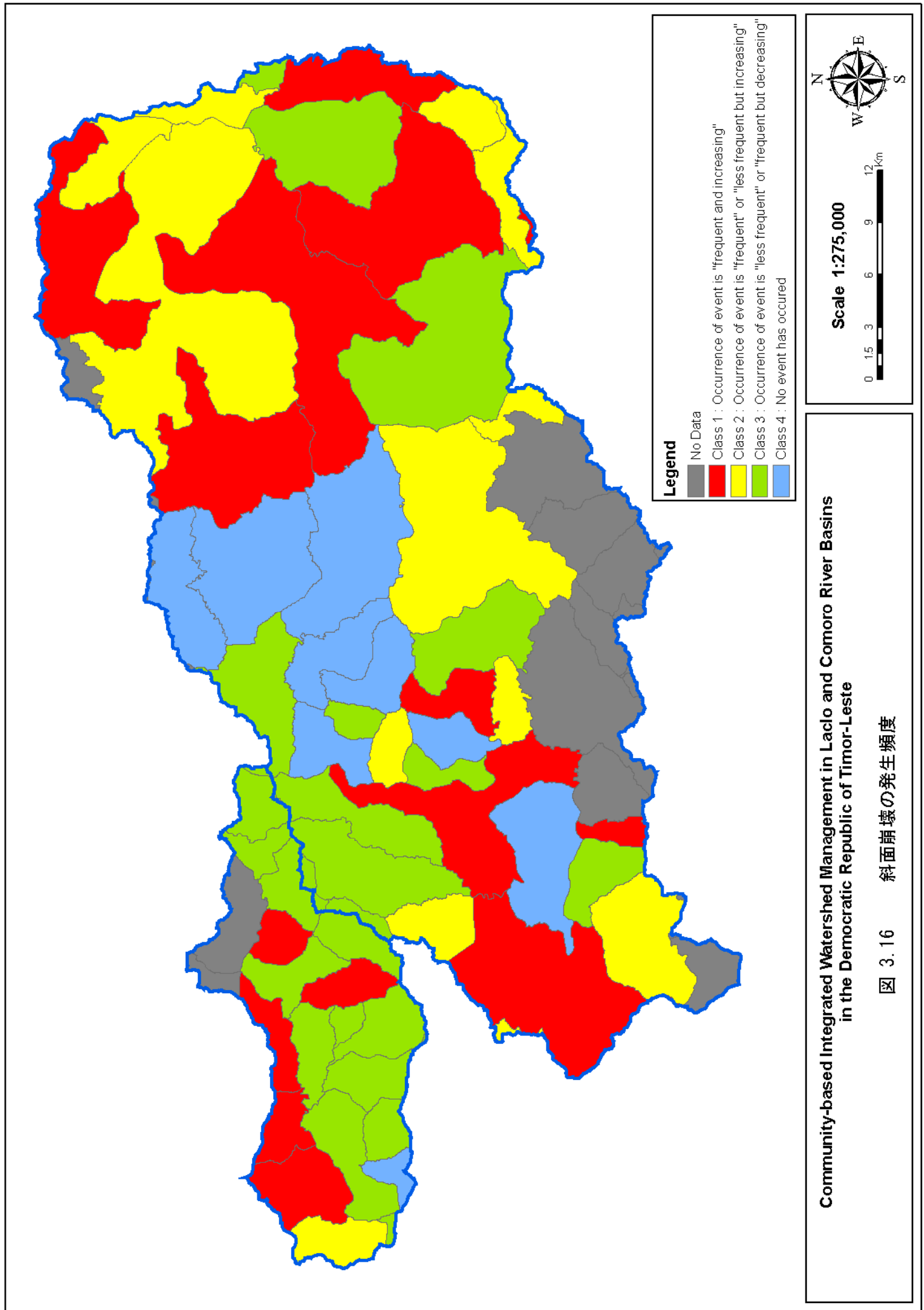
Community-based Integrated Watershed Management in Lacleo and Comoro River Basins in the Democratic Republic of Timor-Leste

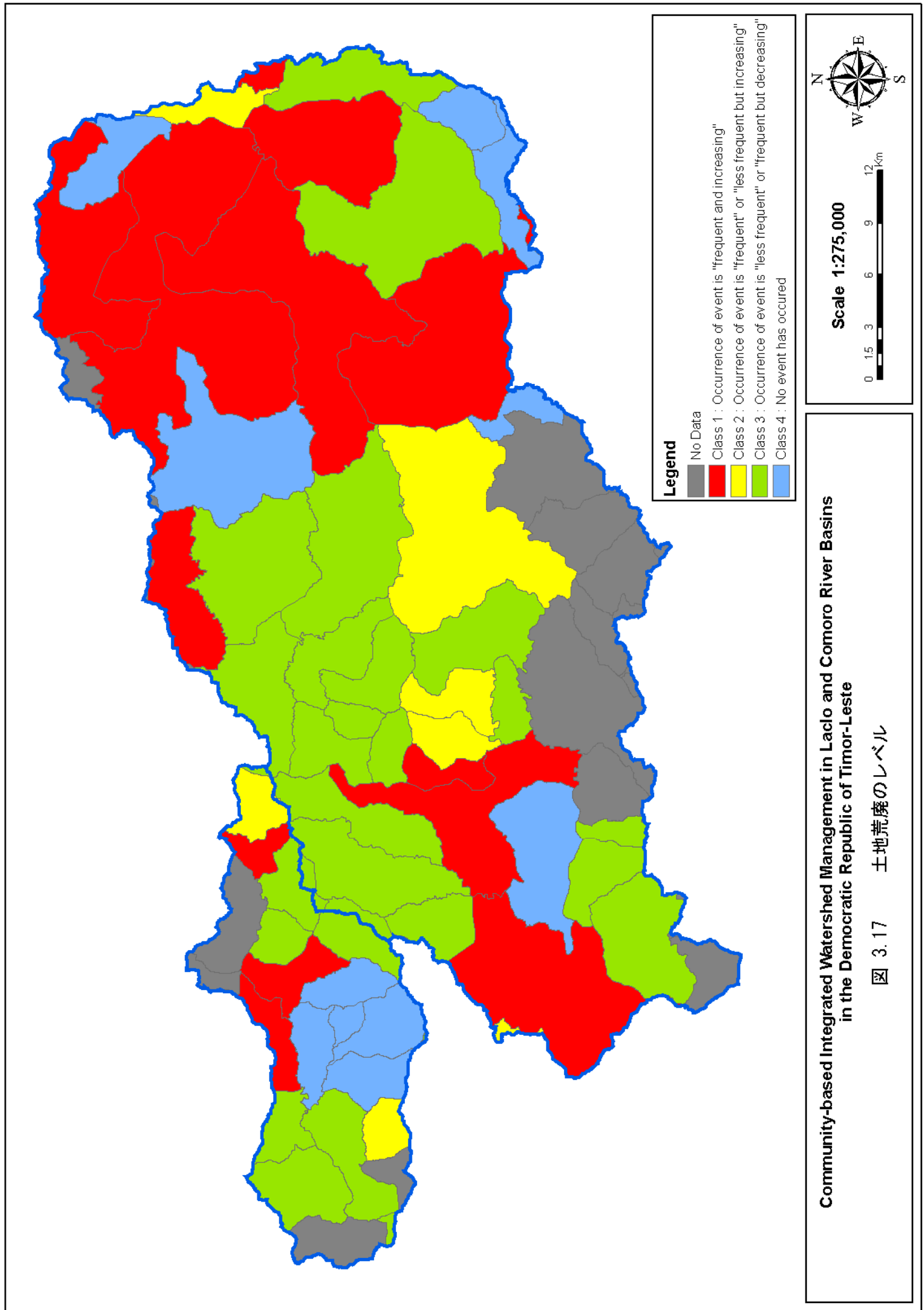
图 3.12 行政区分图





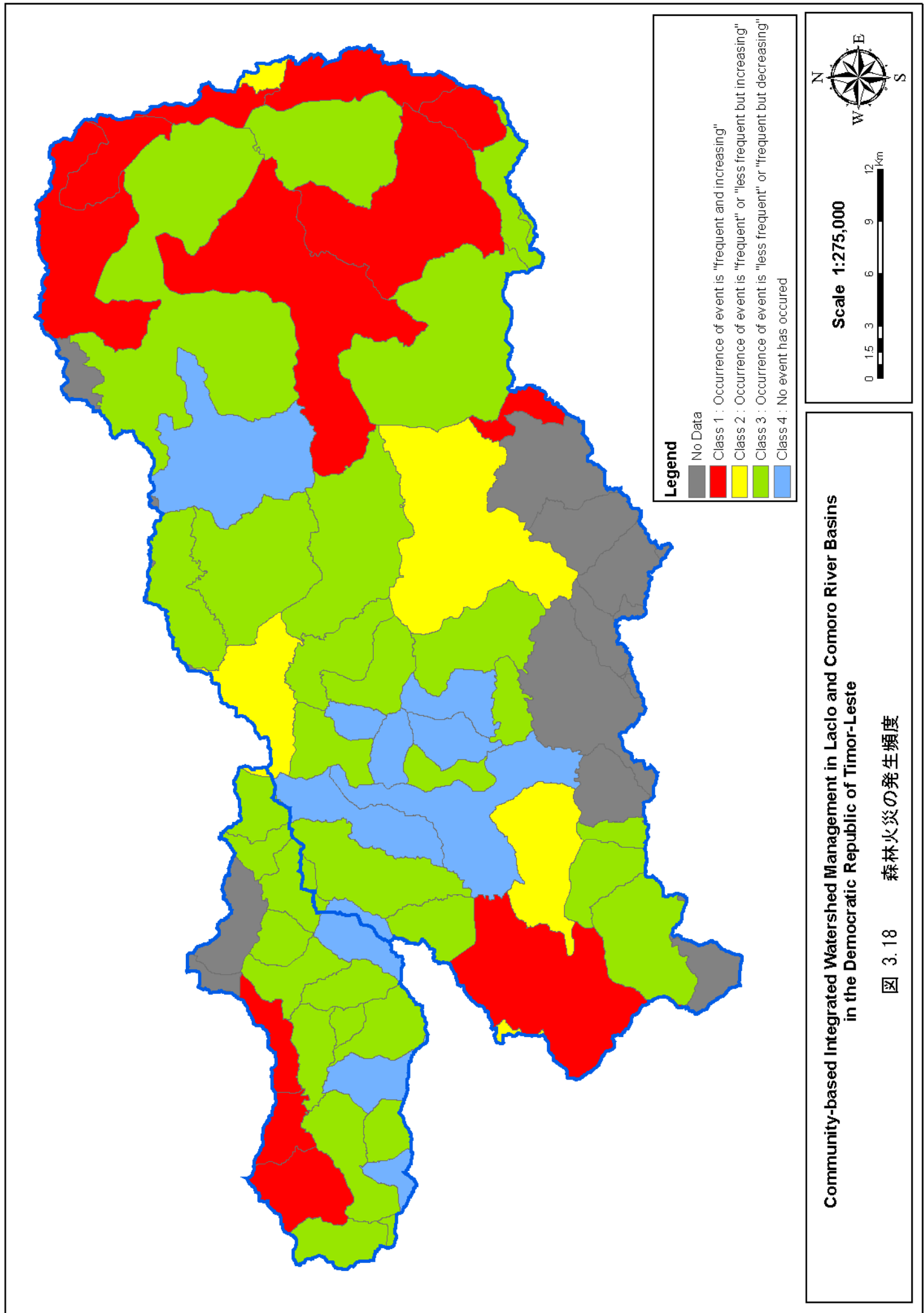


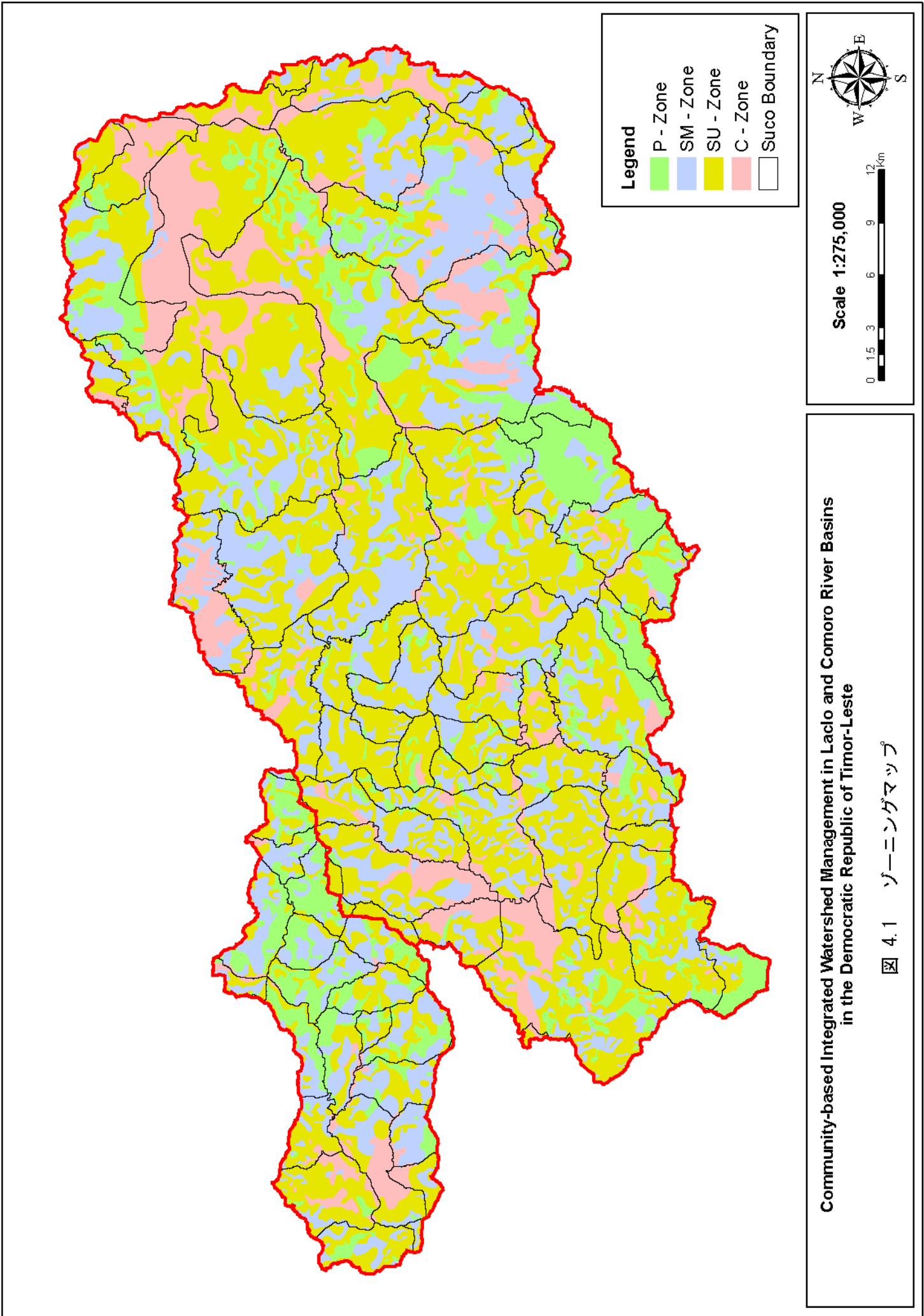


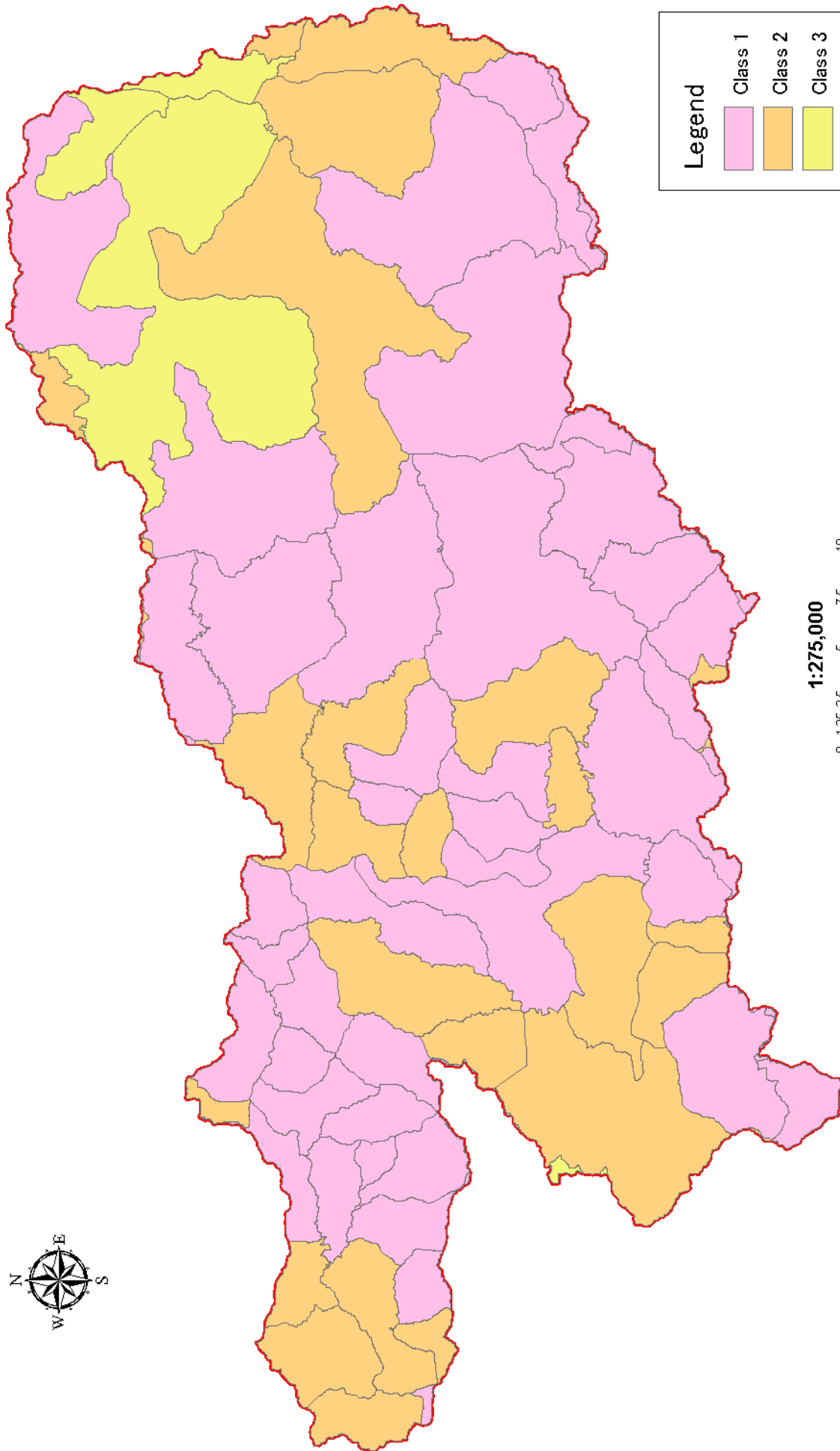
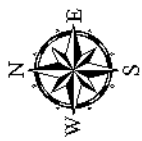


Community-based Integrated Watershed Management in Laçlo and Comoro River Basins
in the Democratic Republic of Timor-Leste

図 3.17 土地荒廃のレベル







Legend

- Class 1
- Class 2
- Class 3

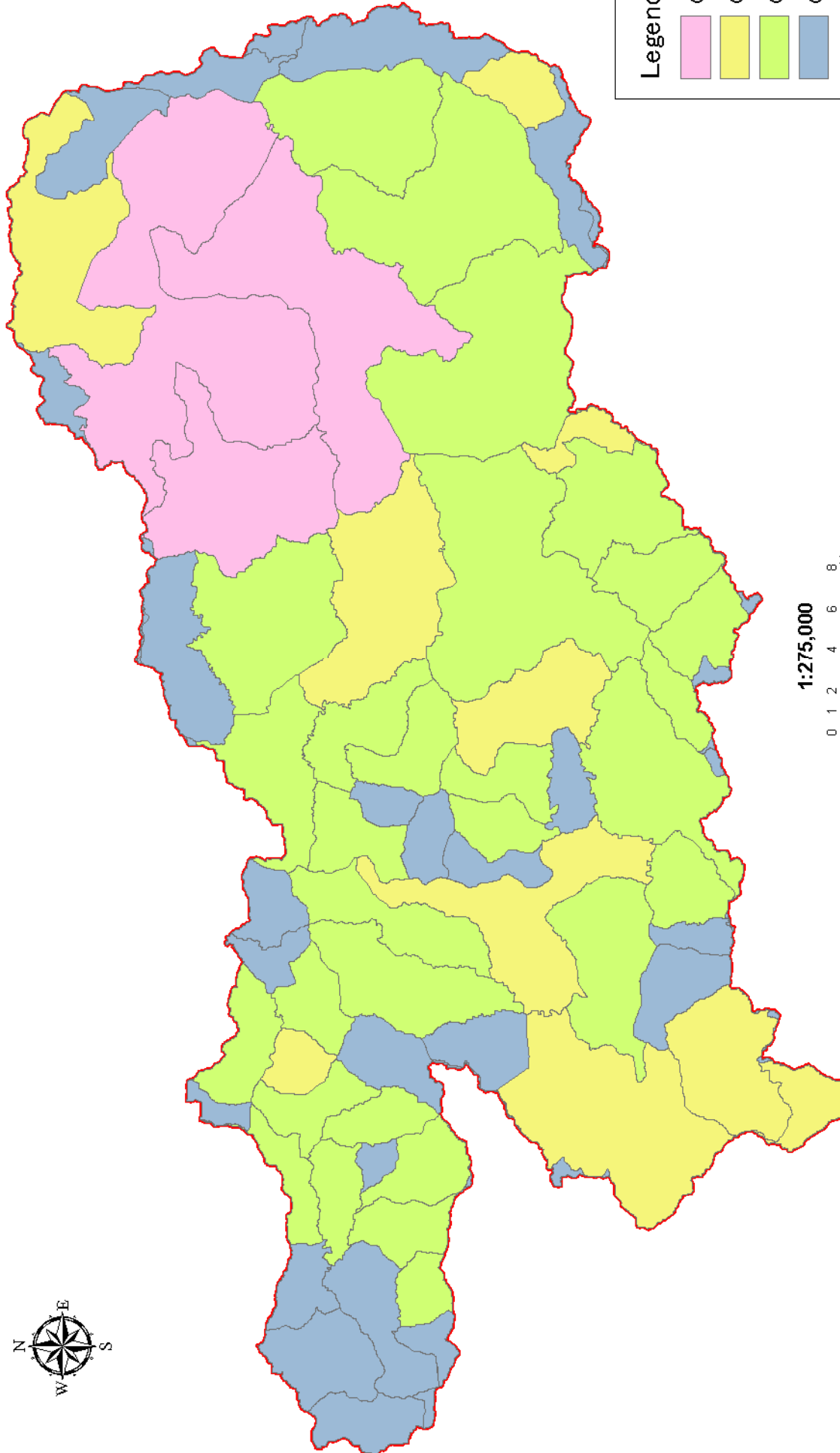
1:275,000

0 1.25 2.5 5 7.5 10 Km

Indicator	Class		
	1. Highly Suitable	2. Moderate Suitable	3. Limited Suitable
Proportions of P-Zone and SM-Zone in the territory of suco	> 40 %	20 – 40 %	0 – 20 %

**Community-based Integrated Watershed Management in Lacio and Comoro River Basins
in the Democratic Republic of Timor-Leste**

図 5.1 参加型土地利用計画サブプログラム・ポテンシャルエリアマップ



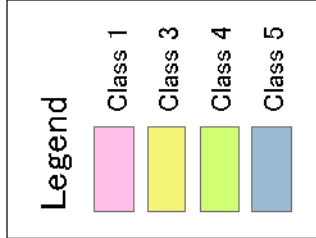
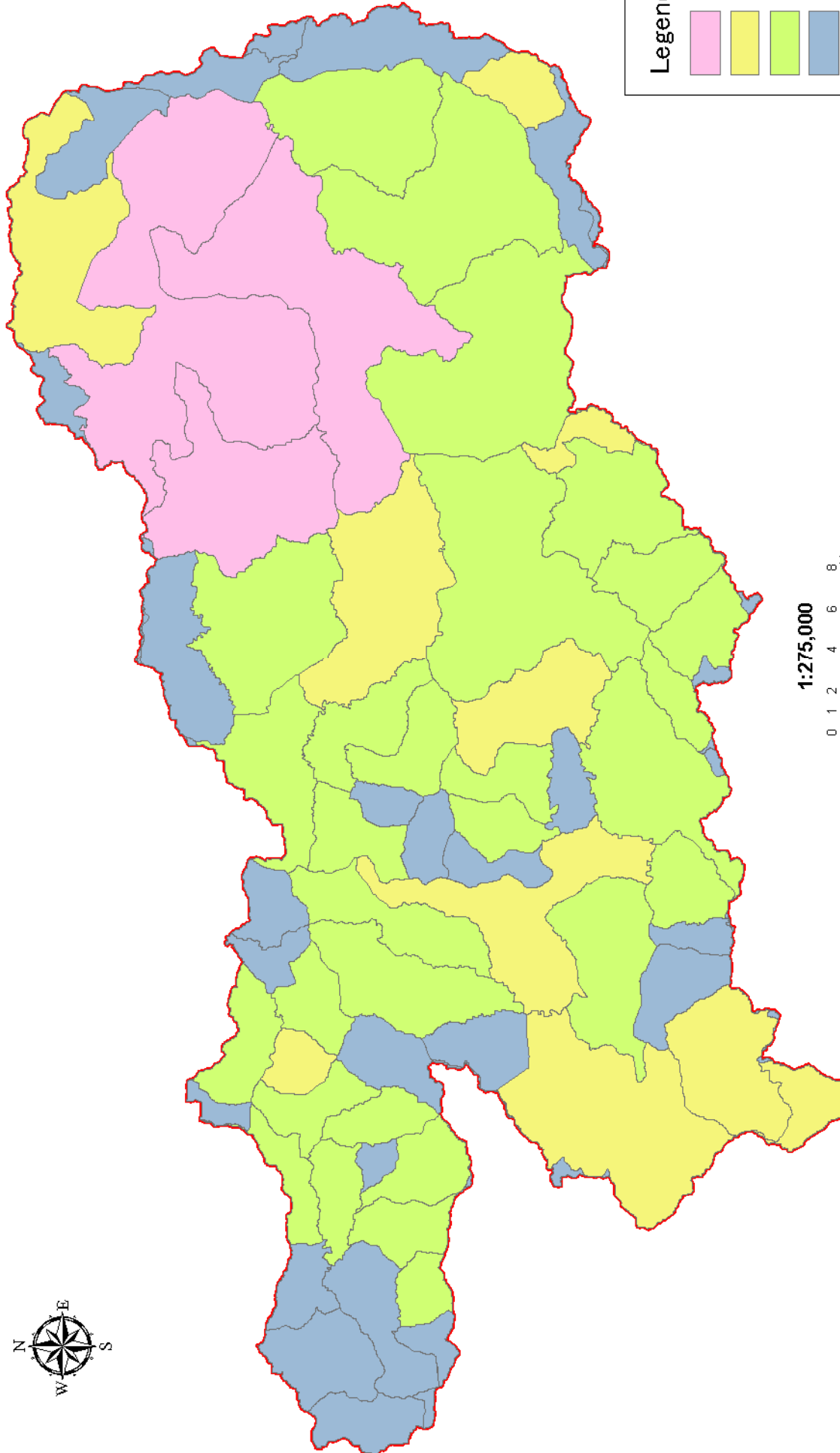
Legend

- Class 1
- Class 3
- Class 4
- Class 5

**Community-based Integrated Watershed Management in Lacio and Comoro River Basins
in the Democratic Republic of Timor-Leste**

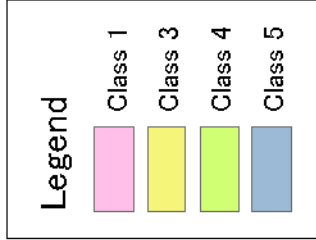
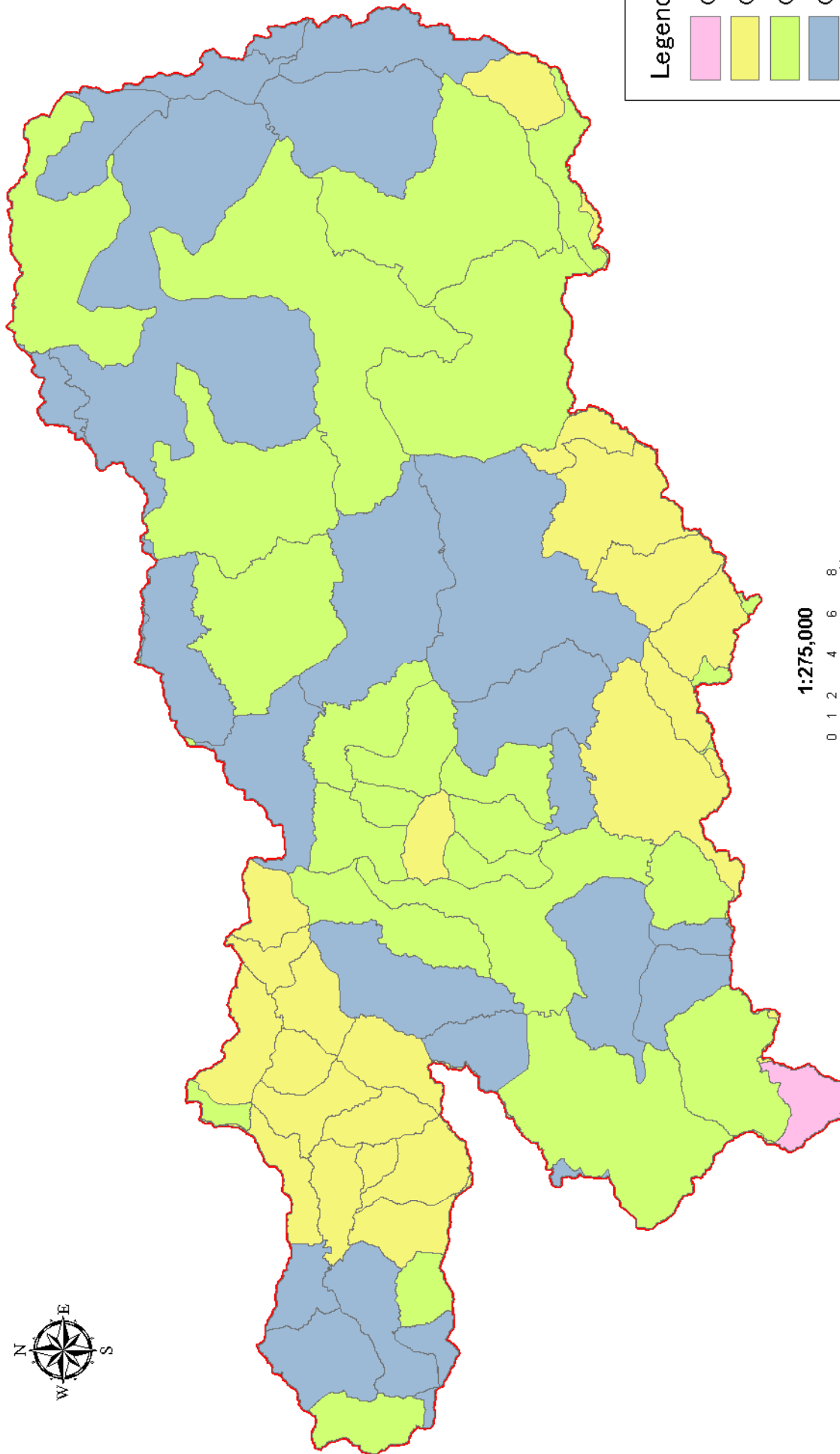
図 5.2 植林推進サブプログラム・ポテンシャルエリアマップ

Indicator	Class				
Area of bareland, grassland, shrubland, and sparse forest in P-Zone and SM-Zones in the territory of suco	1. Highly Suitable	2. Moderate Suitable	3. Marginal Suitable	4. Limited Suitable	5. Not Suitable
	> 1,500 ha	1,000 – 1,500 ha	500 – 1,000 ha	250 – 500 ha	0 – 250 ha



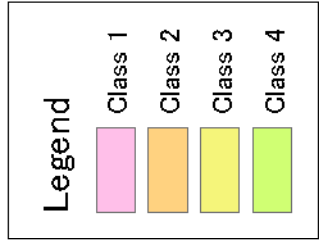
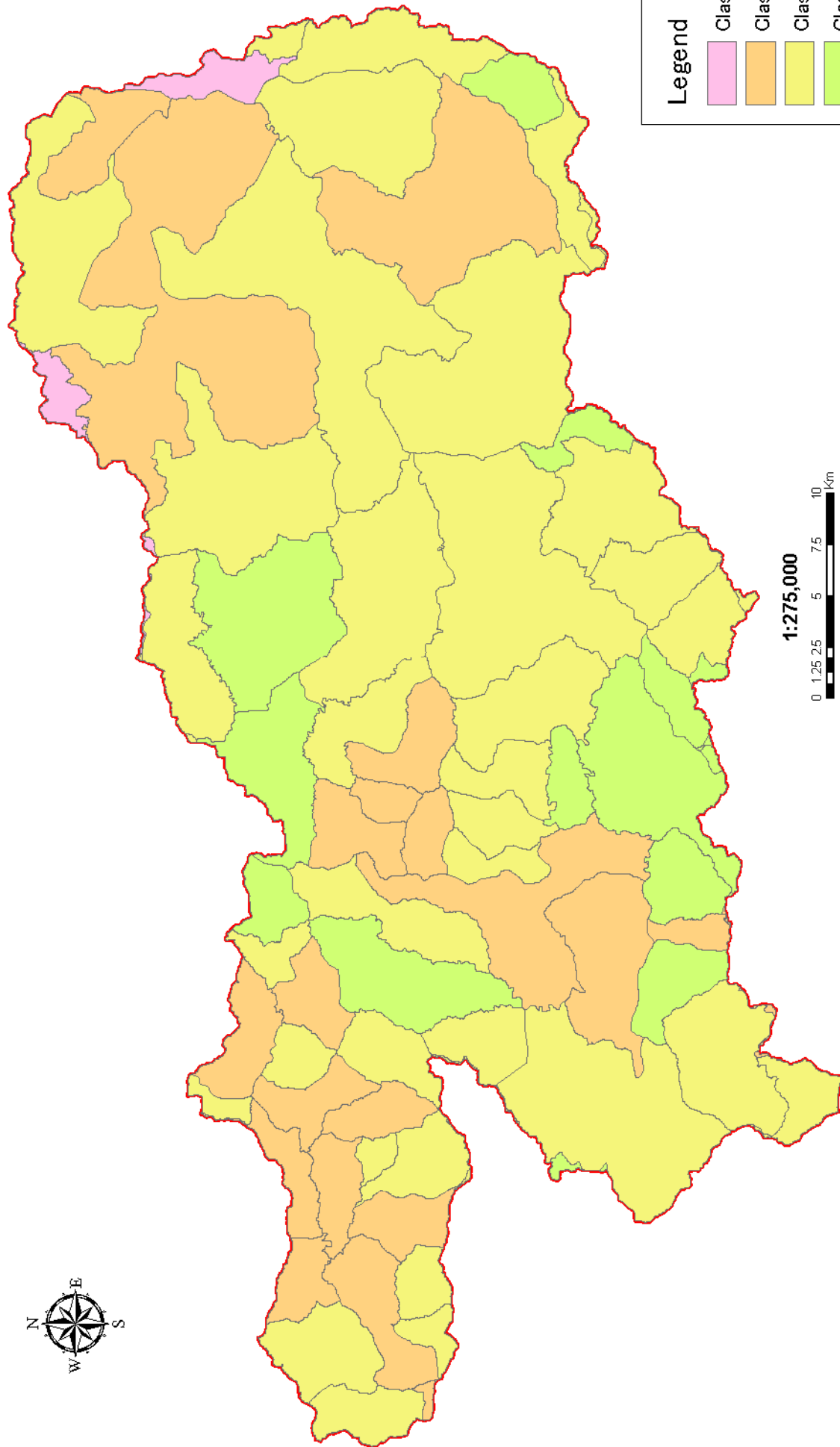
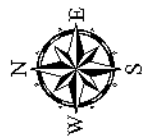
Indicator	Class				
	1. Highly Suitable	2. Moderate Suitable	3. Marginal Suitable	4. Limited Suitable	5. Not Suitable
Area of bareland, grassland, shrubland, and sparse forest in P-Zone and SM-Zones in the territory of suco	> 1,500 ha	1,000 – 1,500 ha	500 – 1,000 ha	250 – 500 ha	0 – 250 ha

Community-based Integrated Watershed Management in Lacio and Comoro River Basins in the Democratic Republic of Timor-Leste
 図 5.3 苗木生産サブプログラム・ポテンシャルエリアマップ



**Community-based Integrated Watershed Management in Laclo and Comoro River Basins
in the Democratic Republic of Timor-Leste**
 図 5.4 森林管理計画サブプログラム・ポテンシャルエリアマップ

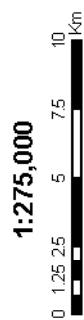
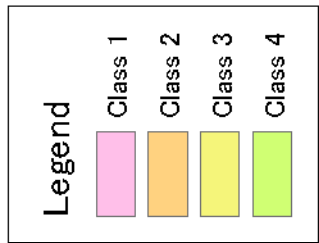
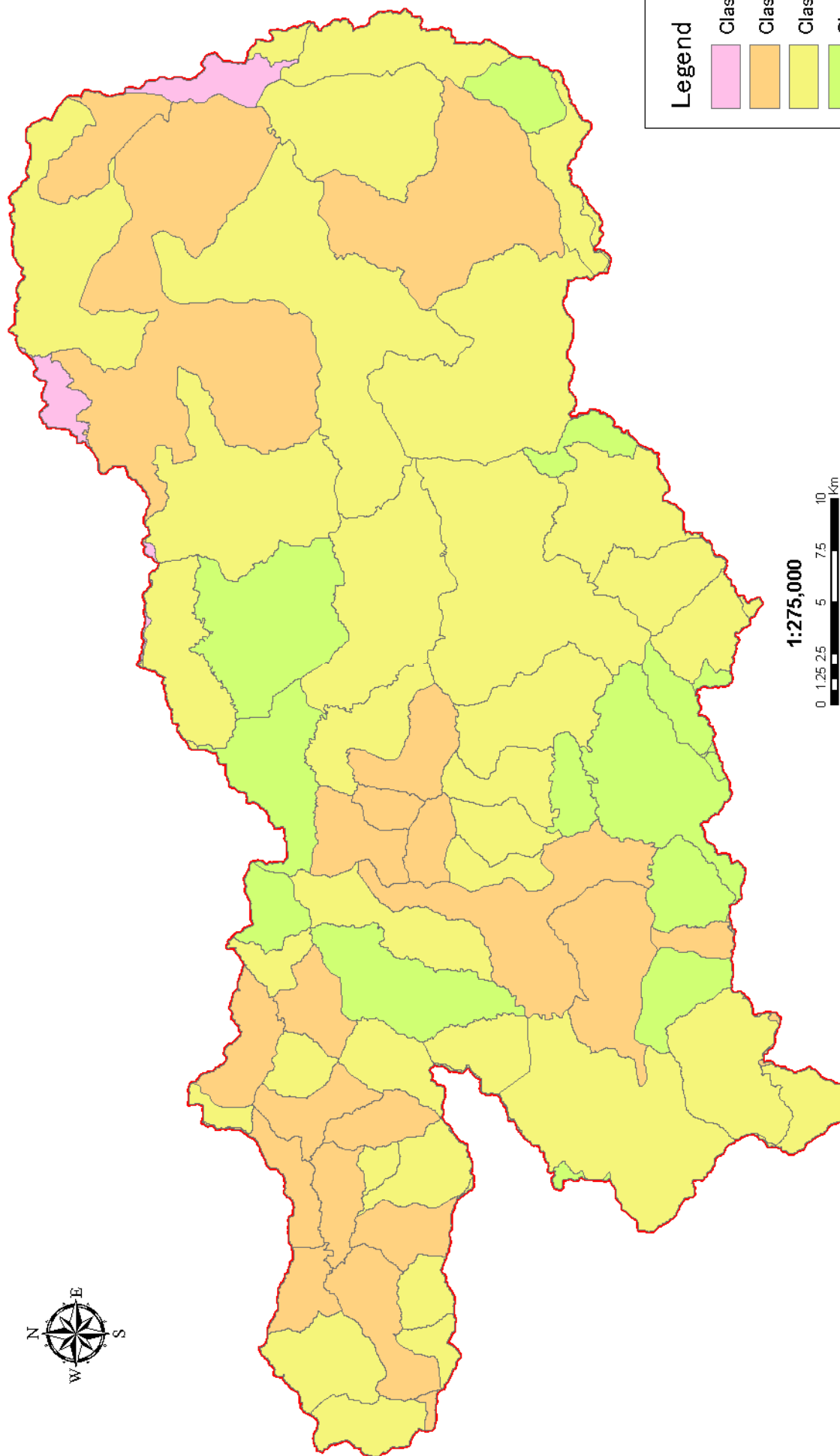
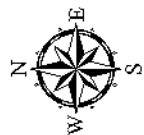
Indicator	Class				
	1. Highly Suitable	2. Moderate Suitable	3. Marginal Suitable	4. Limited Suitable	5. Not Suitable
Proportion of P-zone in the territory of suco	> 70%	40 - 70 %	20 - 40 %	10 - 20 %	0 - 10 %



Indicator	Class			
	1: Highly Suitable	2: Moderate Suitable	3: Marginal Suitable	4: Limited Suitable
Duration of food shortage	4 months	3 months	2 months	1 months

Community-based Integrated Watershed Management in Laclo and Comoro River Basins in the Democratic Republic of Timor-Leste

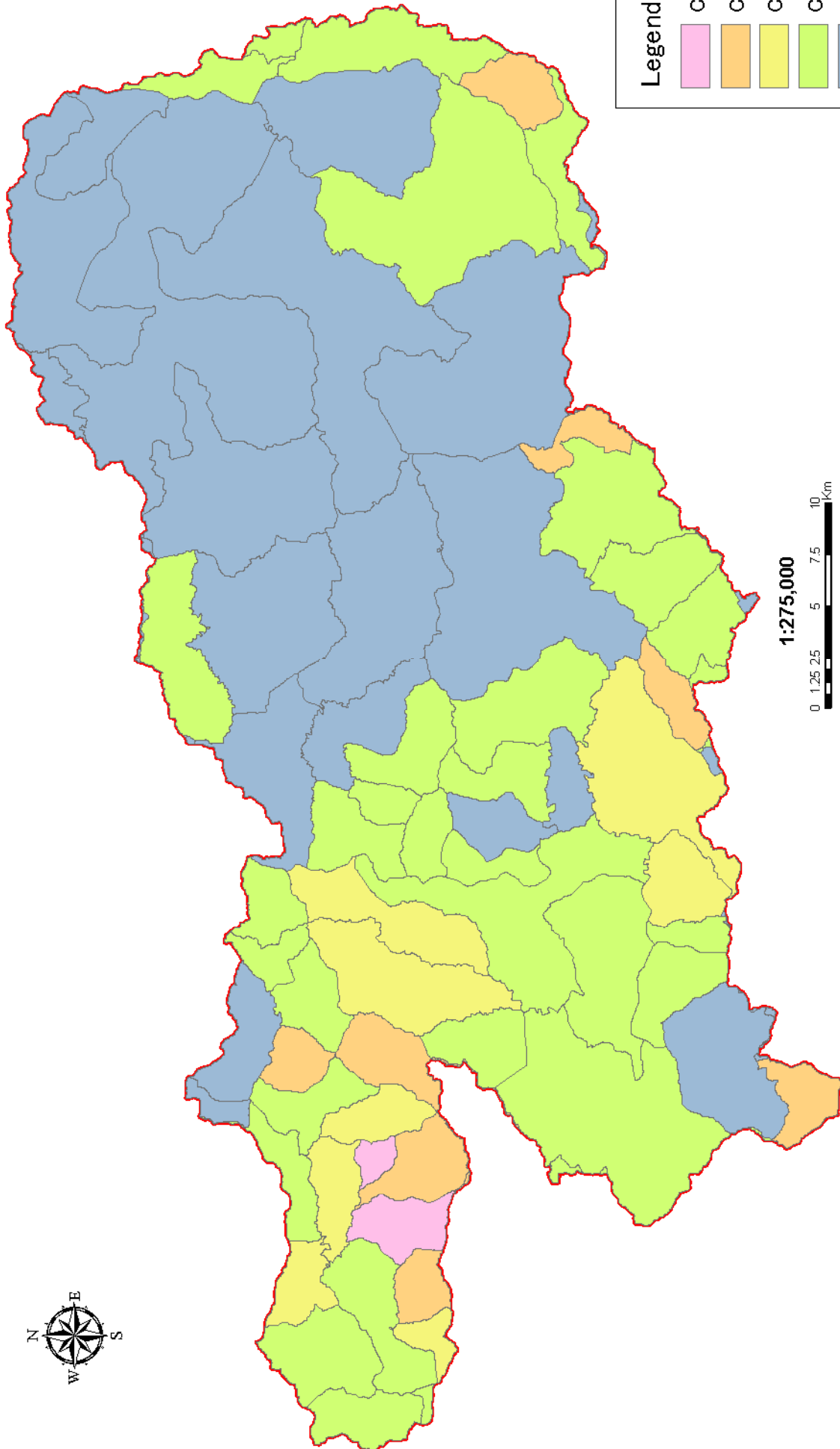
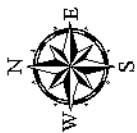
図 5.5 住民参加型優良種子普及サブプログラム・ポテンシャルエリアマップ



Indicator	Class			
	1: Highly Suitable	2: Moderate Suitable	3: Marginal Suitable	4: Limited Suitable
Duration of food shortage	4 months	3 months	2 months	1 months

Community-based Integrated Watershed Management in Lalo and Comoro River Basins
in the Democratic Republic of Timor-Leste

図 5.6 家庭菜園サブプログラム・ポテンシャルエリアマップ



Legend

Class 1	Class 2	Class 3	Class 4	Class 5

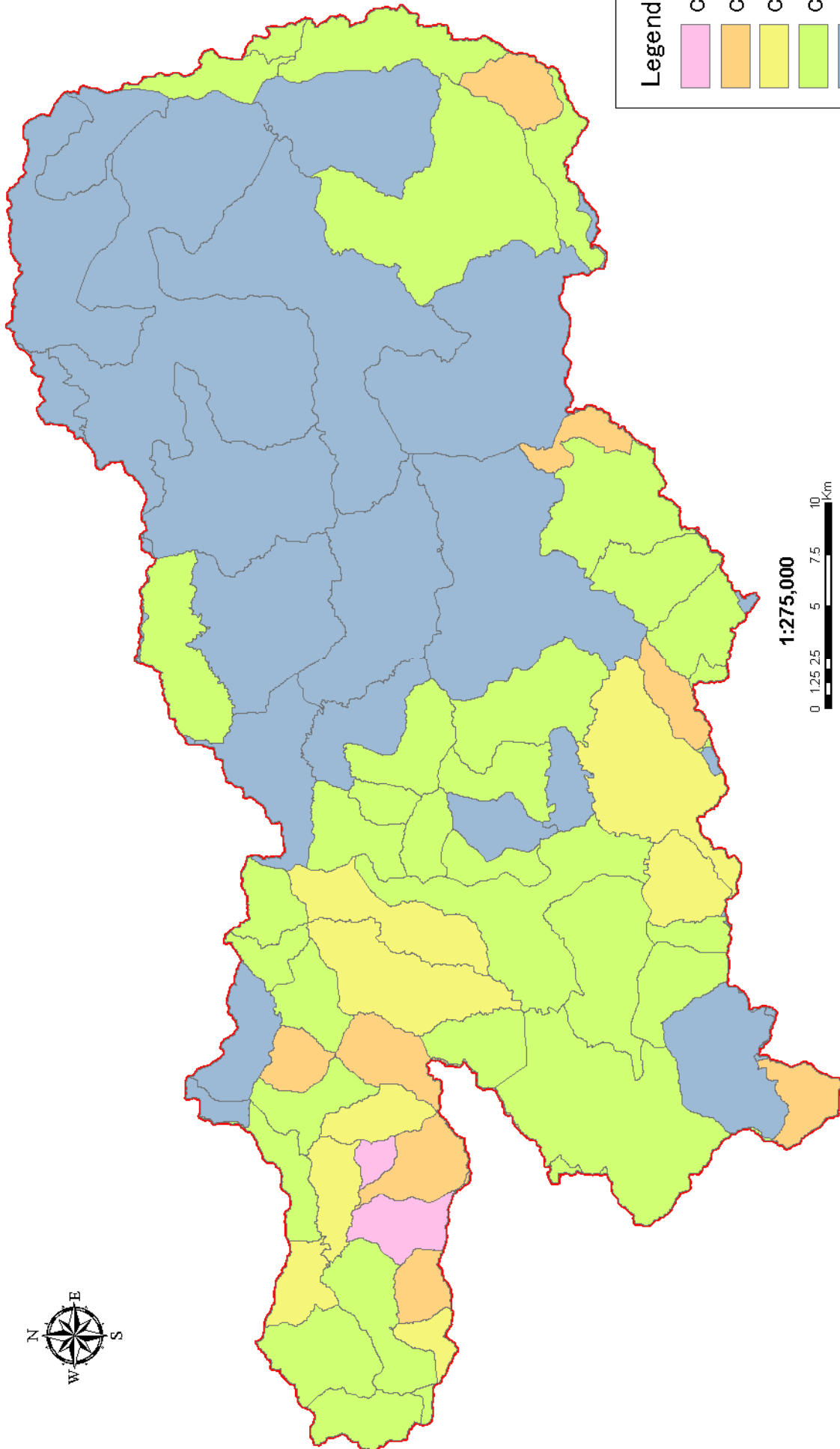
**Community-based Integrated Watershed Management in Lacio and Comoro River Basins
in the Democratic Republic of Timor-Leste**

図 5.7 マメ科飼料木/作物（プロテインバンク）の導入
及び放牧地管理サブプログラム・ポテンシャルエリアマップ

Indicator	Class
Degree of Animal pressure (No. of Animals/Herding Areas*)	1: Highly Suitable
	2: Moderate Suitable
	3: Marginal Suitable
	4: Limited Suitable
	5: Not Suitable

10 unit/ha	5 - 10 unit/ha	2.5 - 5 unit/ha	0.5 - 2.5 unit/ha	- 0.5 unit/ha
------------	----------------	-----------------	-------------------	---------------

*Herding Area : □ Sparse and Grass land in SU and C-zone



Legend

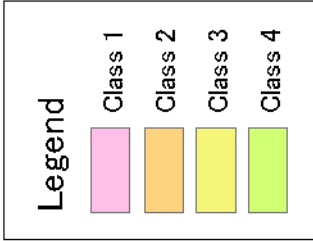
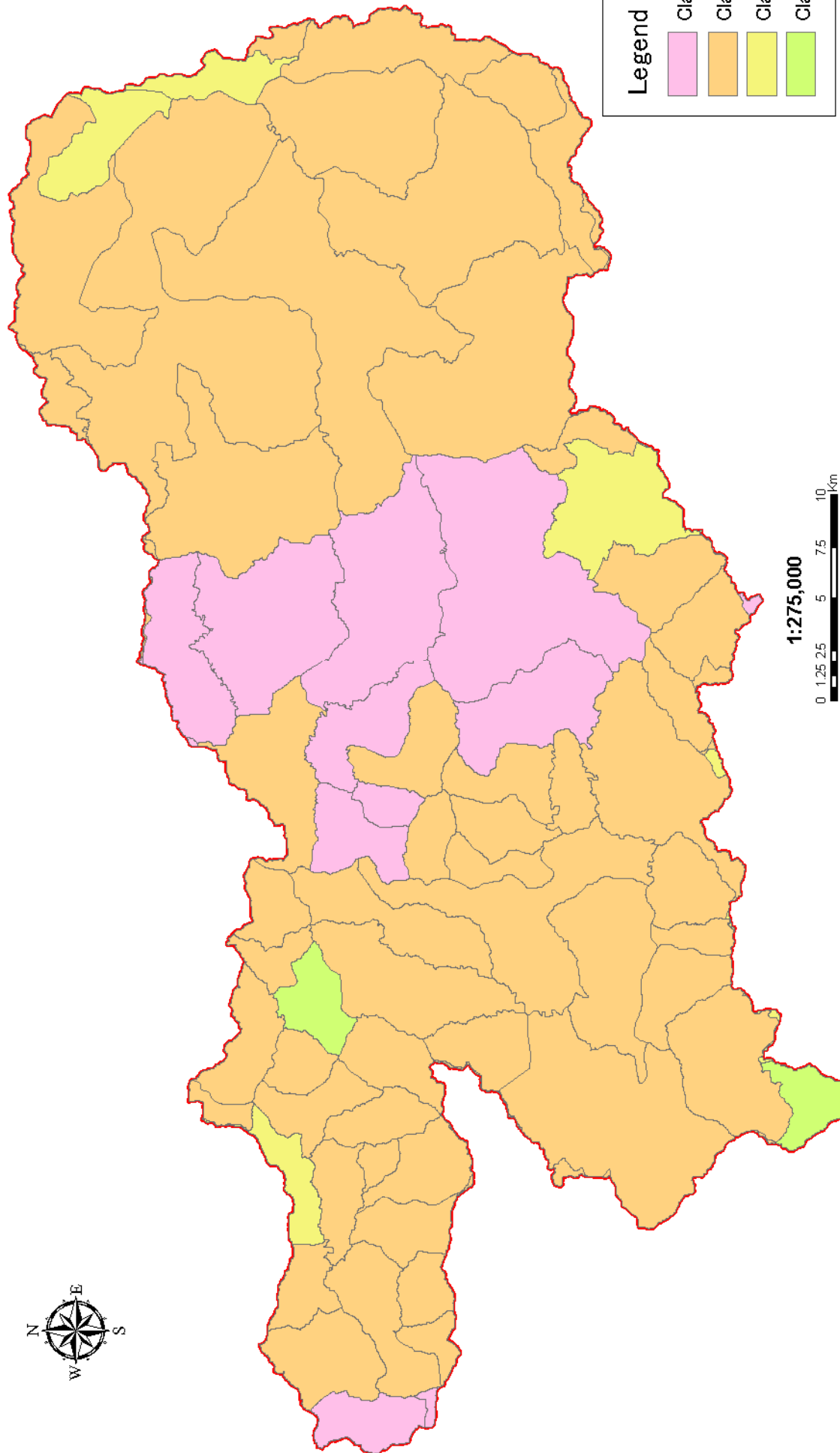
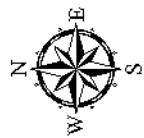
Class 1	Class 2	Class 3	Class 4	Class 5

Indicator	Class				
	1: Highly Suitable	2: Moderate Suitable	3: Marginal Suitable	4: Limited Suitable	5: Not Suitable
Degree of Animal pressure (No. of Animals/Herdng Areas*)	10 unit/ha	5 - 10 unit/ha	2.5 - 5 unit/ha	0.5 - 2.5 unit/ha	- 0.5 unit/ha

**Community-based Integrated Watershed Management in Lacio and Comoro River Basins
in the Democratic Republic of Timor-Leste**

図 5.8 飼料貯蔵サブプログラム・ポテンシャルエリアマップ

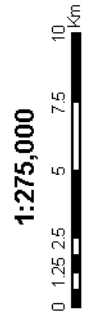
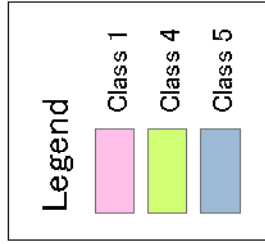
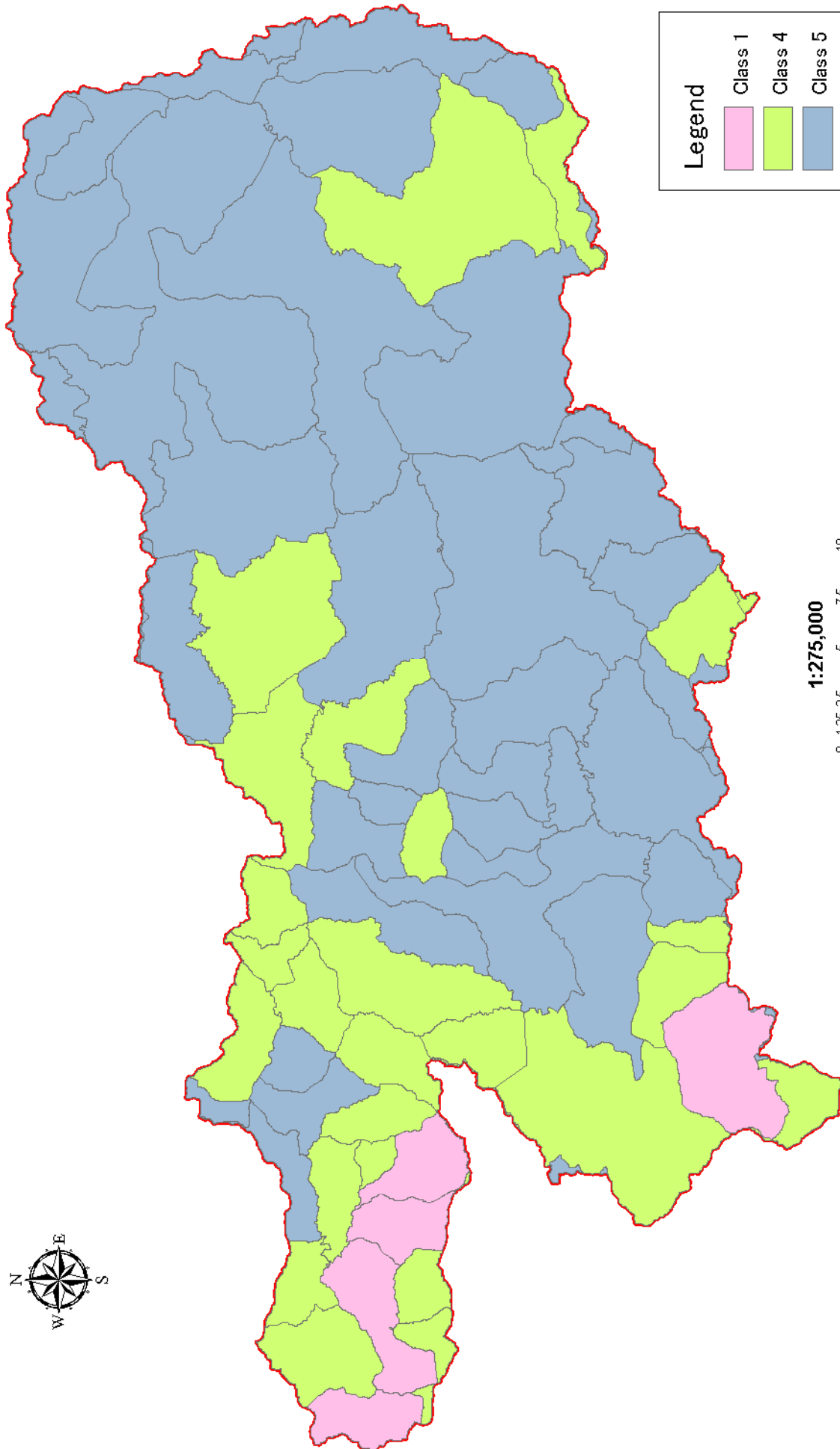
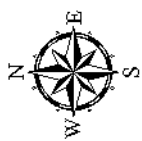
*Herdng Area : □ Sparse and Grass land in SU and C-zone



1:275,000
0 1.25 2.5 5 7.5 10 km

Indicator	Class				
	1. Highly Suitable	2. Moderate Suitable	3. Marginal Suitable	4. Limited Suitable	5. Not Suitable
Proportion of SM-zone and SL-zone in the territory of suco	> 80%	60 - 80 %	40 - 60 %	20 - 40 %	0 - 20 %

Community-based Integrated Watershed Management in Lacio and Comoro River Basins in the Democratic Republic of Timor-Leste
図 5.9 持続的傾斜地農業普及サブプログラム・ポテンシャルエリアマップ



Indicator	Class				
	1. Highly Suitable	2. Moderate Suitable	3. Marginal Suitable	4. Limited Suitable	5. Not Suitable
Area of coffee plantations in the territory of suco	> 200 ha	100 - 200 ha	50 - 100 ha	10 - 50 ha	0 - 10 ha

Community-based Integrated Watershed Management in Laclo and Comoro River Basins in the Democratic Republic of Timor-Leste
 図 5.10 コーヒー園改善サブプログラム・ポテンシャルエリアマップ

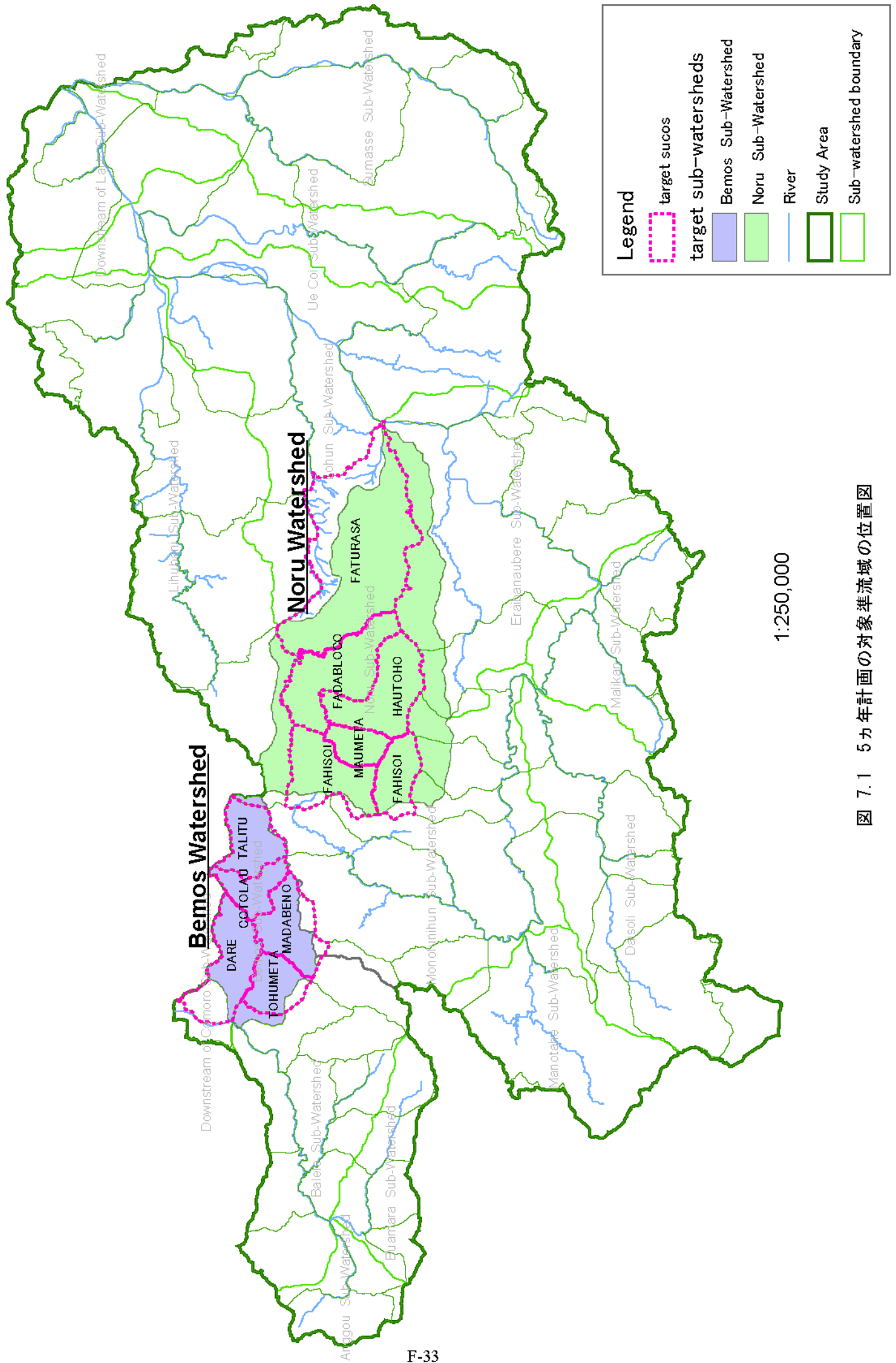


図 7.1 5カ年計画の対象準流域の位置図

