





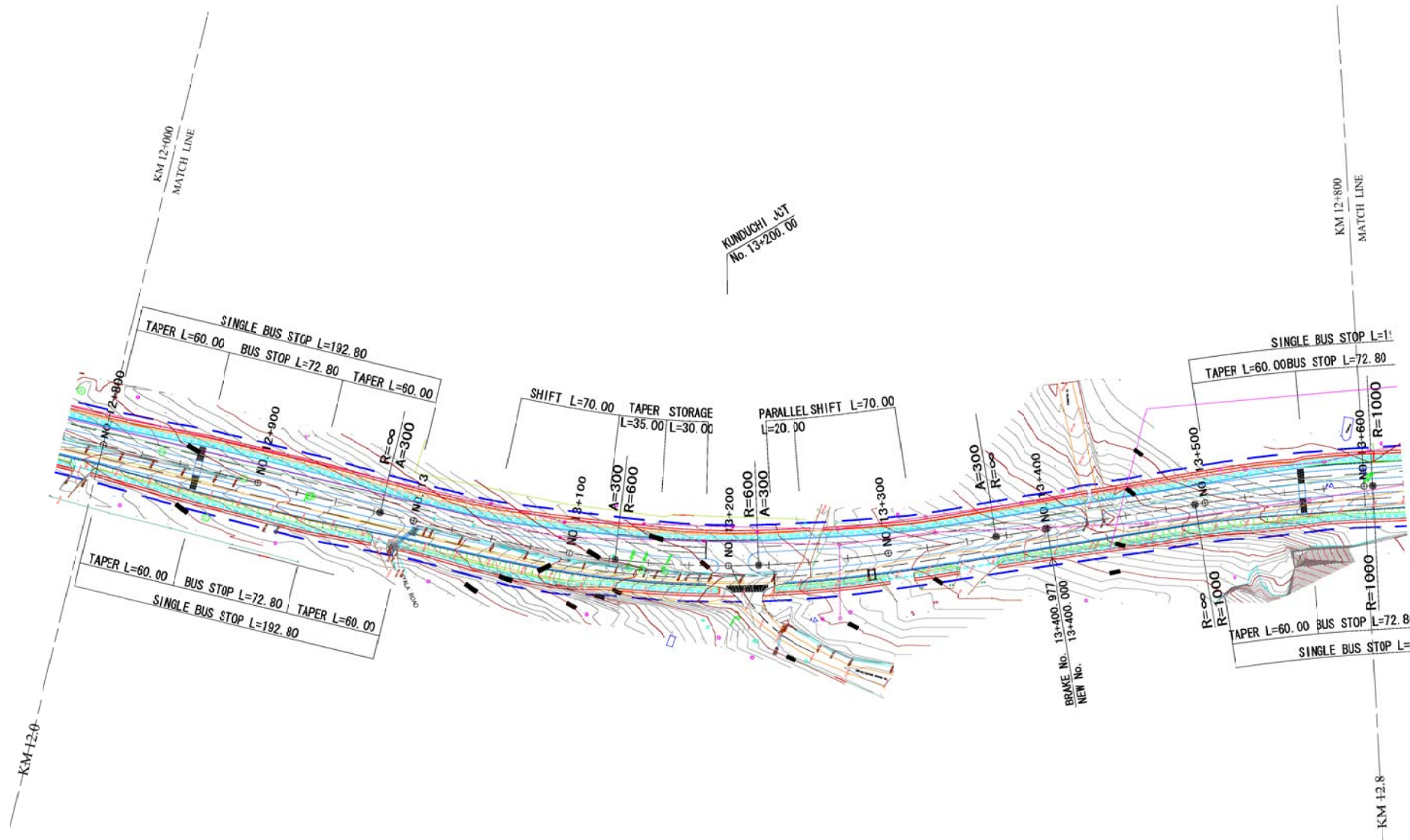
AFRICAMA JCT
No. 11+810.03




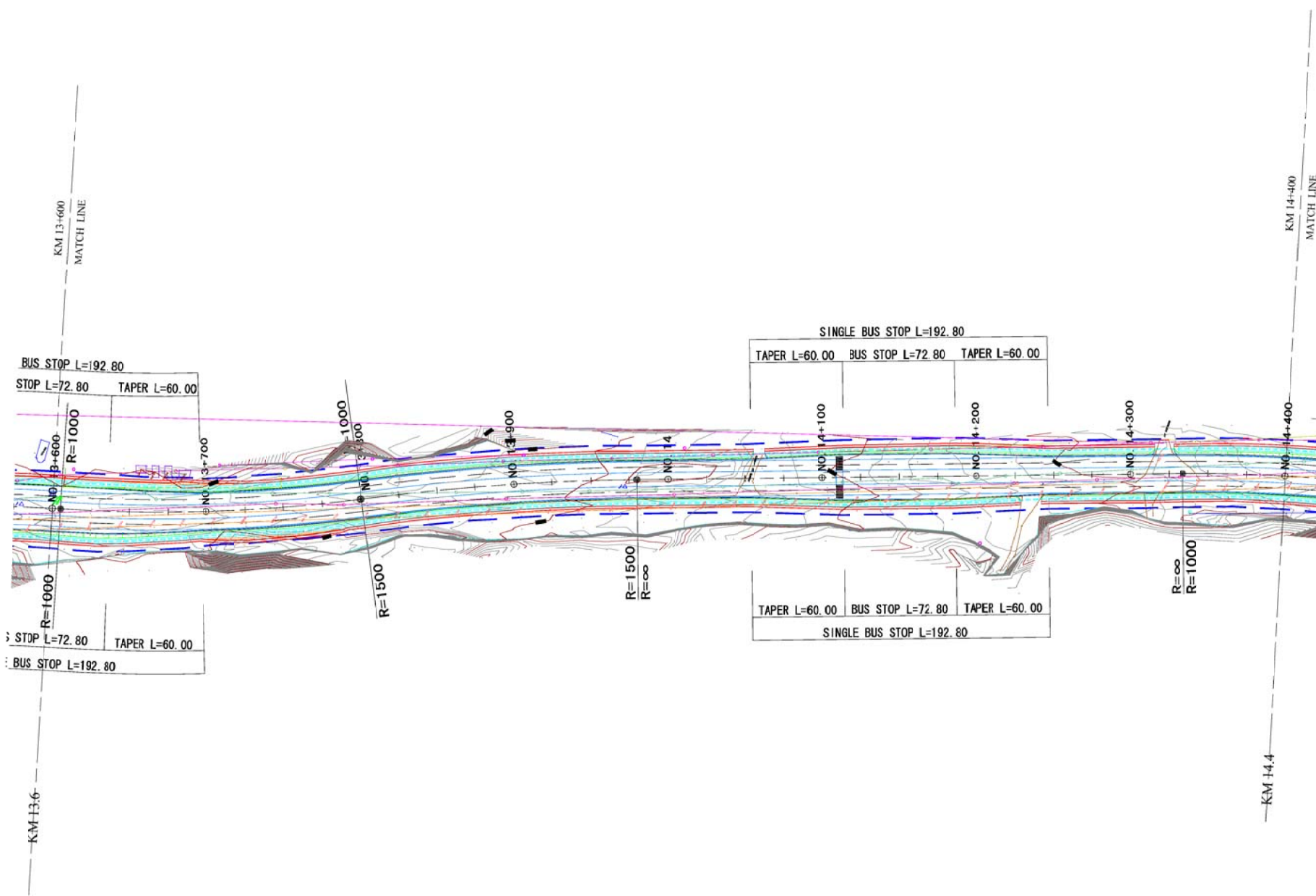
MINISTRY OF INFRASTRUCTURE DEVELOPMENT THE UNITED REPUBLIC OF TANZANIA JAPAN INTERNATIONAL COOPERATION AGENCY	CONSULTANTS	PROJECT NAME:	DRAWING TITLE:	DATE:	DRAWING No. :
	INGEROSEC CORPORATION	PREPARATORY SURVEY ON THE PROJECT FOR WIDENING OF NEW BAGAMOYO ROAD	PLAN (FROM MWENGE TO TEGETA) (10)	PREPARED BY: CHECKED BY:	BD-56




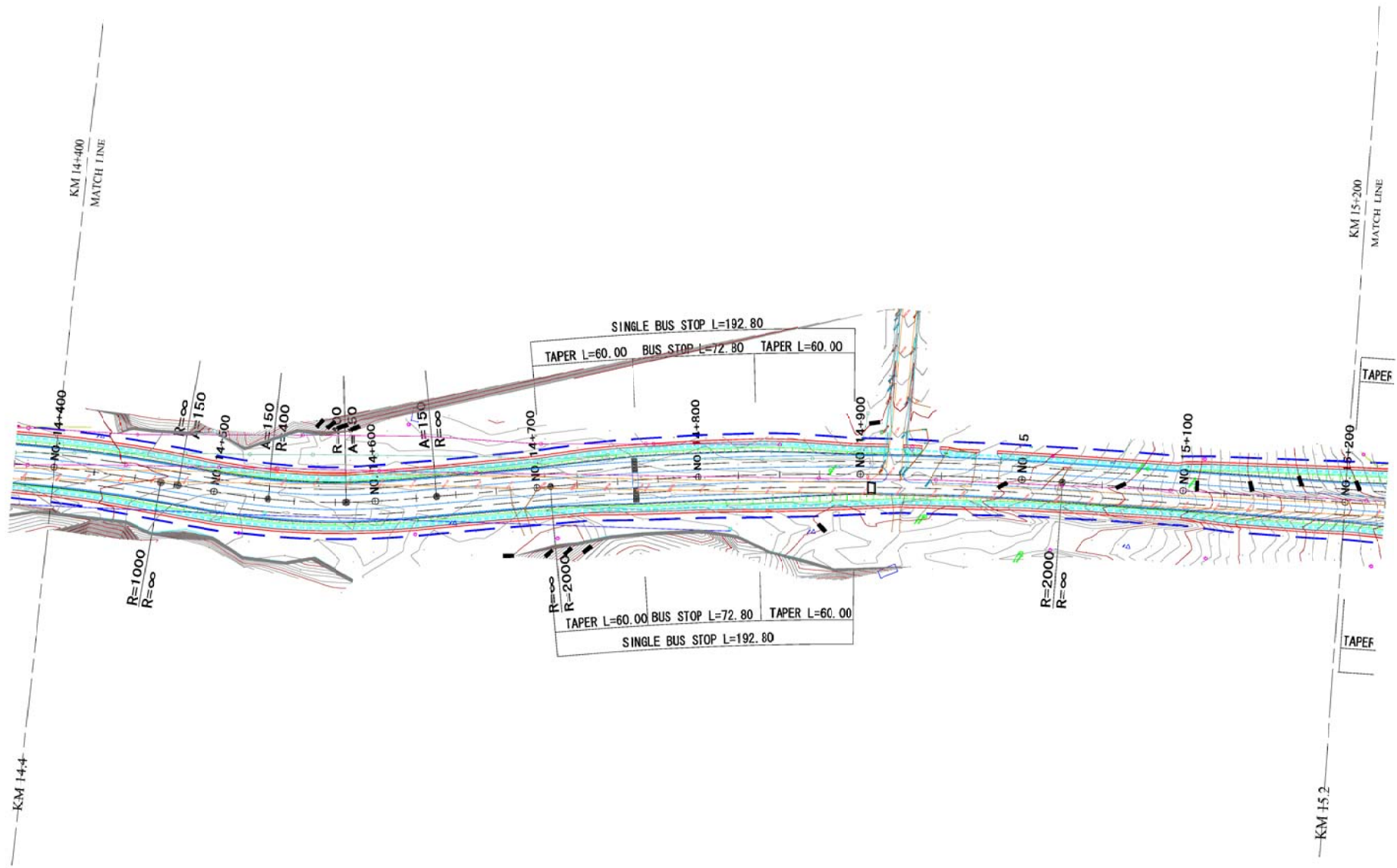
MINISTRY OF INFRASTRUCTURE DEVELOPMENT THE UNITED REPUBLIC OF TANZANIA JAPAN INTERNATIONAL COOPERATION AGENCY	CONSULTANTS	PROJECT NAME:	DRAWING TITLE:	DATE:	DRAWING No. :
	INGEROSEC CORPORATION	PREPARATORY SURVEY ON THE PROJECT FOR WIDENING OF NEW BAGAMOYO ROAD	PLAN (FROM MWENGE TO TEGETA) (11)	PREPARED BY: CHECKED BY:	BD-57




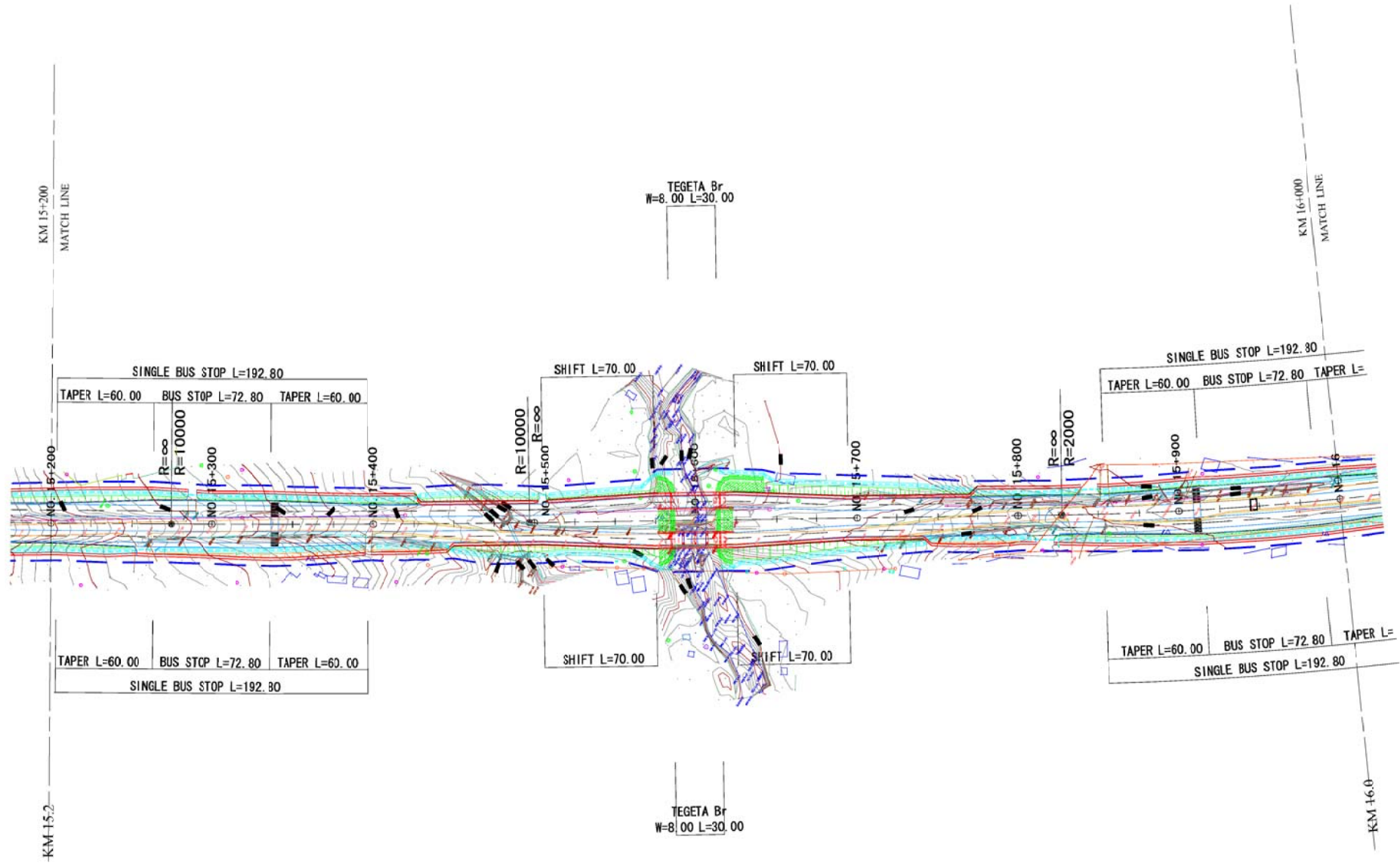
MINISTRY OF INFRASTRUCTURE DEVELOPMENT THE UNITED REPUBLIC OF TANZANIA JAPAN INTERNATIONAL COOPERATION AGENCY	CONSULTANTS	PROJECT NAME:	DRAWING TITLE:	DATE:	DRAWING No. :
	INGEROSEC CORPORATION	PREPARATORY SURVEY ON THE PROJECT FOR WIDENING OF NEW BAGAMOYO ROAD	PLAN (FROM MWENGE TO TEGETA) (12)	PREPARED BY: CHECKED BY:	BD-58




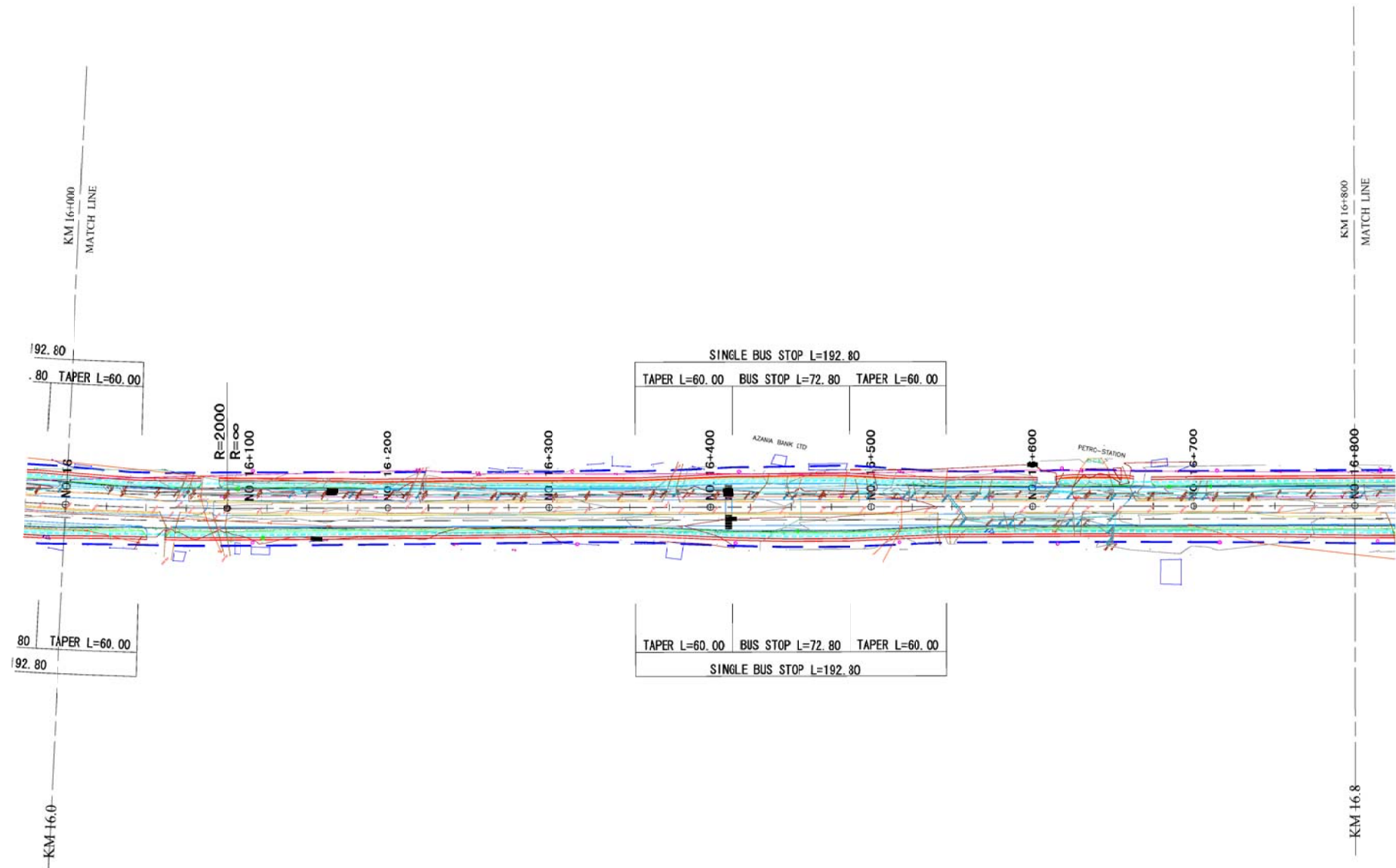
MINISTRY OF INFRASTRUCTURE DEVELOPMENT THE UNITED REPUBLIC OF TANZANIA JAPAN INTERNATIONAL COOPERATION AGENCY	CONSULTANTS	PROJECT NAME:	DRAWING TITLE:	DATE:	DRAWING No. :
	INGEROSEC CORPORATION	PREPARATORY SURVEY ON THE PROJECT FOR WIDENING OF NEW BAGAMOYO ROAD	PLAN (FROM MWENGE TO TEGETA) (13)	PREPARED BY: CHECKED BY:	BD-59



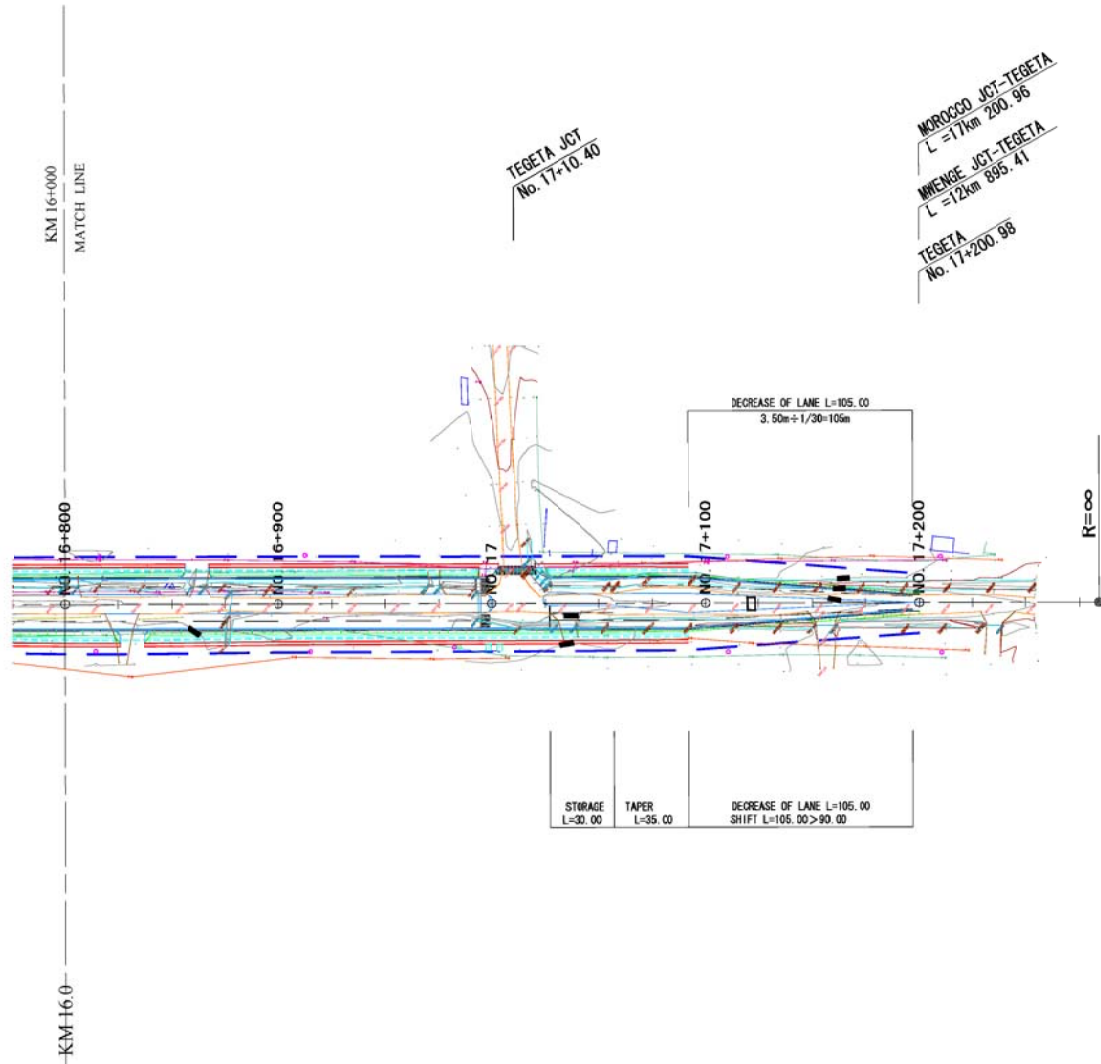
MINISTRY OF INFRASTRUCTURE DEVELOPMENT THE UNITED REPUBLIC OF TANZANIA JAPAN INTERNATIONAL COOPERATION AGENCY	CONSULTANTS	PROJECT NAME:	DRAWING TITLE:	DATE:	DRAWING No. :
	INGEROSEC CORPORATION	PREPARATORY SURVEY ON THE PROJECT FOR WIDENING OF NEW BAGAMOYO ROAD	PLAN (FROM MWENGE TO TEGETA) (14)	PREPARED BY: CHECKED BY:	BD-60




MINISTRY OF INFRASTRUCTURE DEVELOPMENT THE UNITED REPUBLIC OF TANZANIA JAPAN INTERNATIONAL COOPERATION AGENCY	CONSULTANTS	PROJECT NAME:	DRAWING TITLE:	DATE:	DRAWING No. :
	INGEROSEC CORPORATION	PREPARATORY SURVEY ON THE PROJECT FOR WIDENING OF NEW BAGAMOYO ROAD	PLAN (FROM MWENGE TO TEGETA) (15)	PREPARED BY: CHECKED BY:	BD-61



MINISTRY OF INFRASTRUCTURE DEVELOPMENT THE UNITED REPUBLIC OF TANZANIA JAPAN INTERNATIONAL COOPERATION AGENCY	CONSULTANTS	PROJECT NAME:	DRAWING TITLE:	DATE:	DRAWING No. :
	INGEROSEC CORPORATION	PREPARATORY SURVEY ON THE PROJECT FOR WIDENING OF NEW BAGAMOYO ROAD	PLAN (FROM MWENGE TO TEGETA) (16)	PREPARED BY: CHECKED BY:	BD-62



STORAGE L=30.00	TAPER L=35.00	DECREASE OF LANE L=105.00 SHIFT L=105.00 > 90.00
--------------------	------------------	---



MINISTRY OF INFRASTRUCTURE DEVELOPMENT THE UNITED REPUBLIC OF TANZANIA JAPAN INTERNATIONAL COOPERATION AGENCY	CONSULTANTS	PROJECT NAME:	DRAWING TITLE:	DATE:	DRAWING No. :
	INGEROSEC CORPORATION	PREPARATORY SURVEY ON THE PROJECT FOR WIDENING OF NEW BAGAMOYO ROAD	PLAN (FROM MWENGE TO TEGETA) (17)	PREPARED BY: CHECKED BY:	BD-63