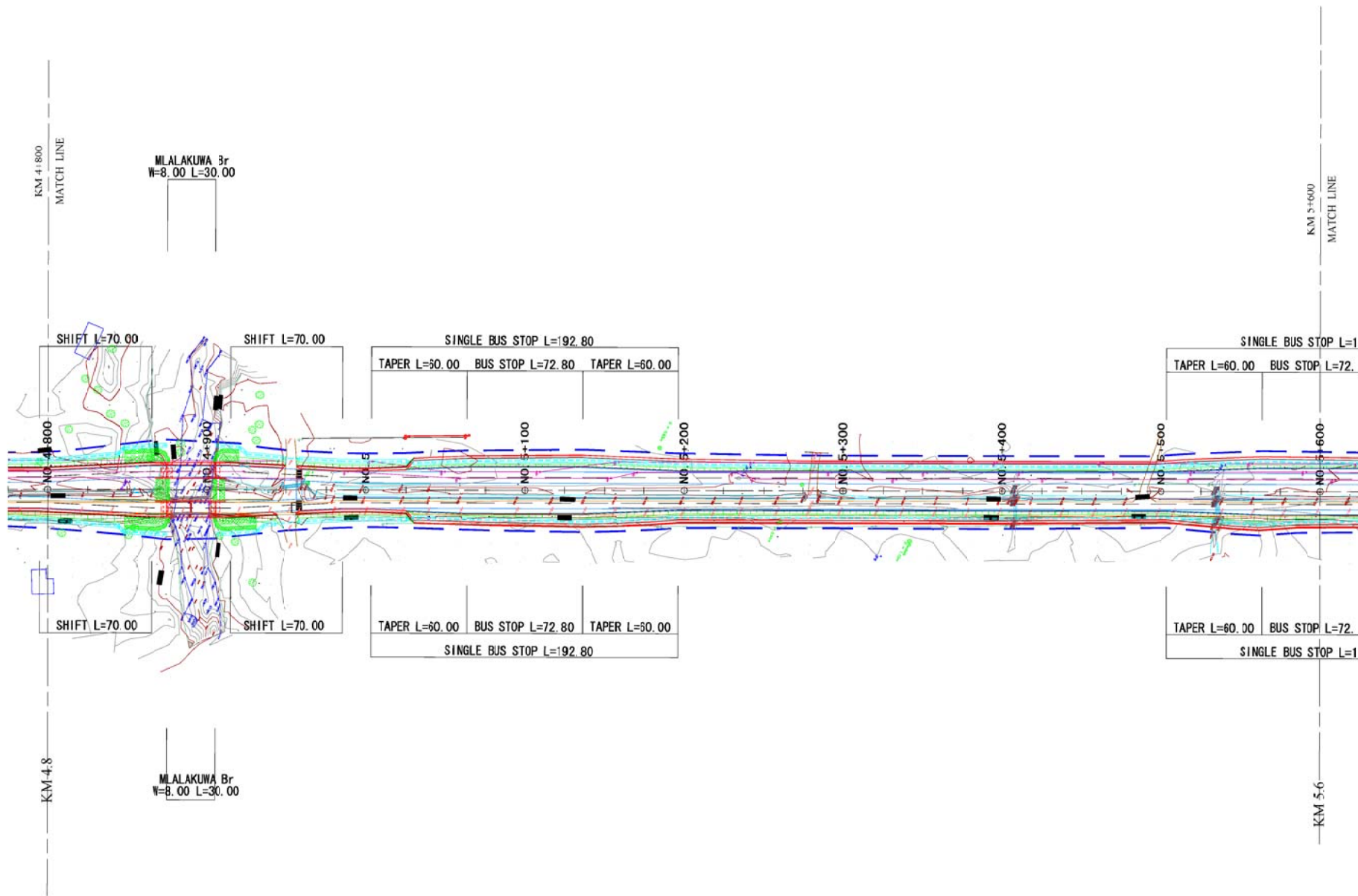


MINISTRY OF INFRASTRUCTURE DEVELOPMENT THE UNITED REPUBLIC OF TANZANIA JAPAN INTERNATIONAL COOPERATION AGENCY	CONSULTANTS:	PROJECT NAME:	DRAWING TITLE:	DATE:	DRAWING No. :
	INGEROSEC CORPORATION	PREPARATORY SURVEY ON THE PROJECT FOR WIDENING OF NEW BAGAMOYO ROAD	PLAN (FROM MWENGE TO TEGETA) (1)	PREPARED BY: CHECKED BY	BD-47



MINISTRY OF INFRASTRUCTURE DEVELOPMENT
 THE UNITED REPUBLIC OF TANZANIA
 JAPAN INTERNATIONAL COOPERATION AGENCY

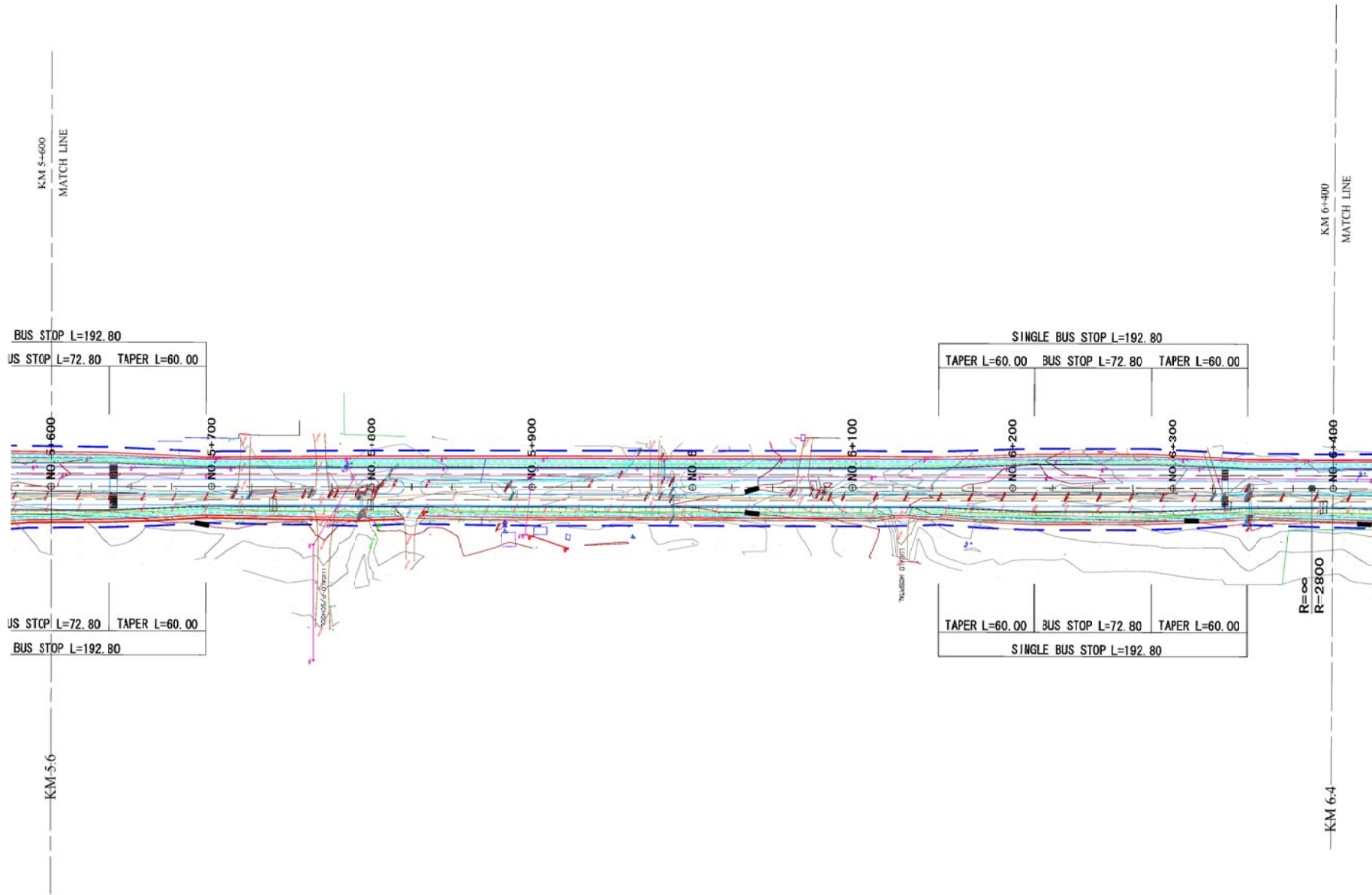
CONSULTANTS
 INGEROSEC CORPORATION

PROJECT NAME:
 PREPARATORY SURVEY ON THE PROJECT FOR
 WIDENING OF NEW BAGAMOYO ROAD

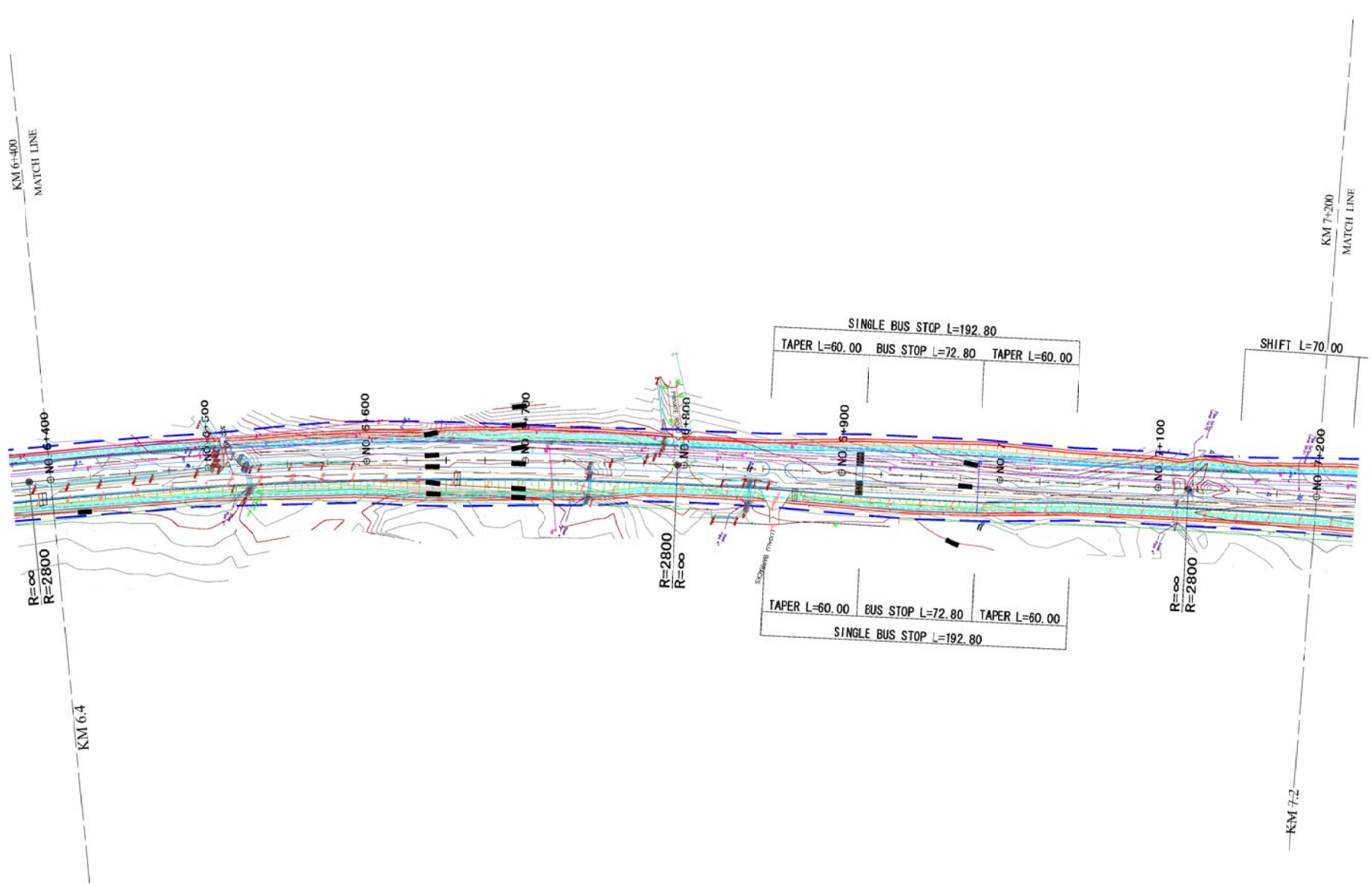
DRAWING TITLE:
 PLAN (FROM MWENGE TO TEGETA) (2)

DATE:
 PREPARED BY:
 CHECKED BY:

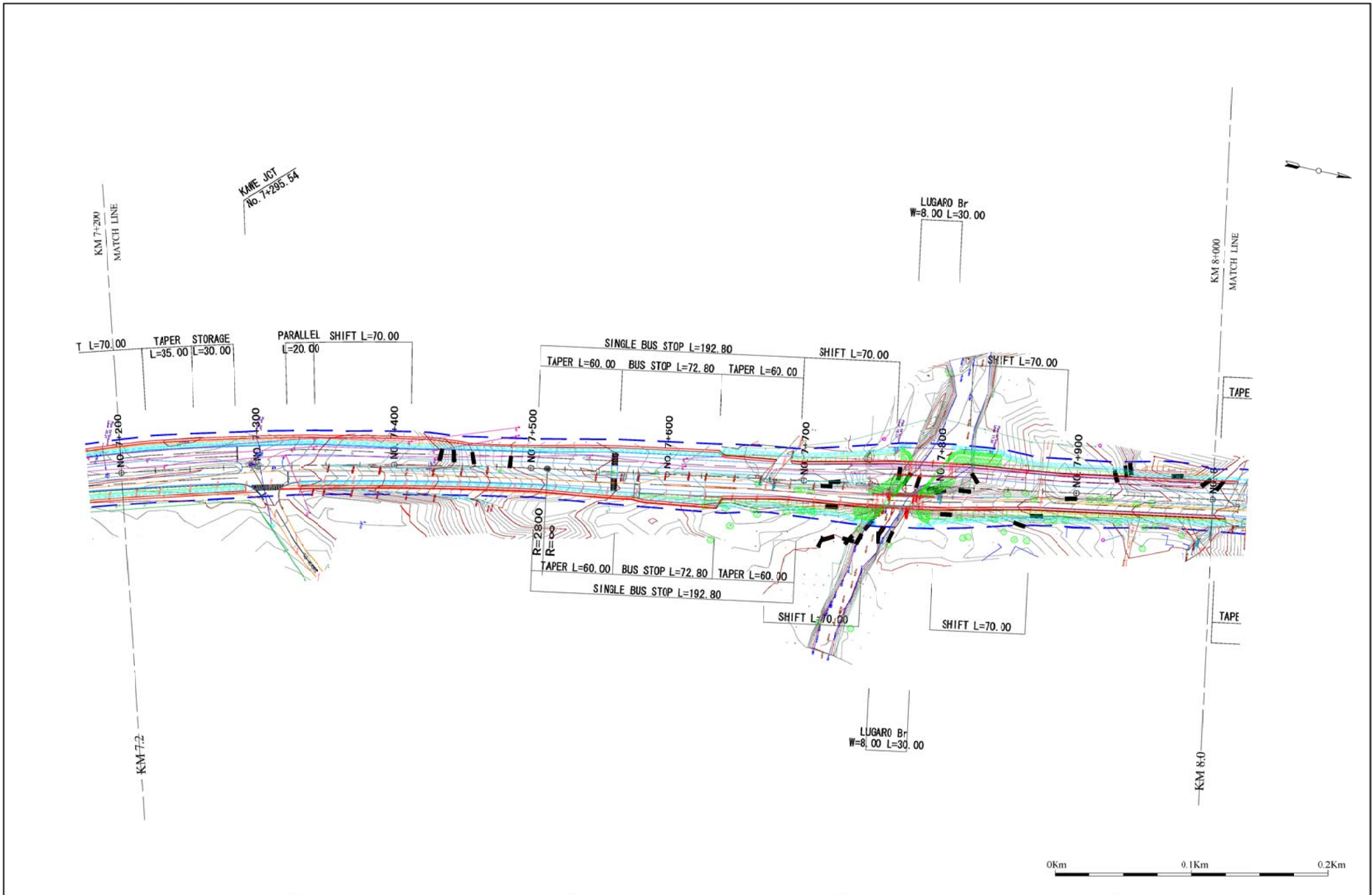
DRAWING No. :
 BD-48




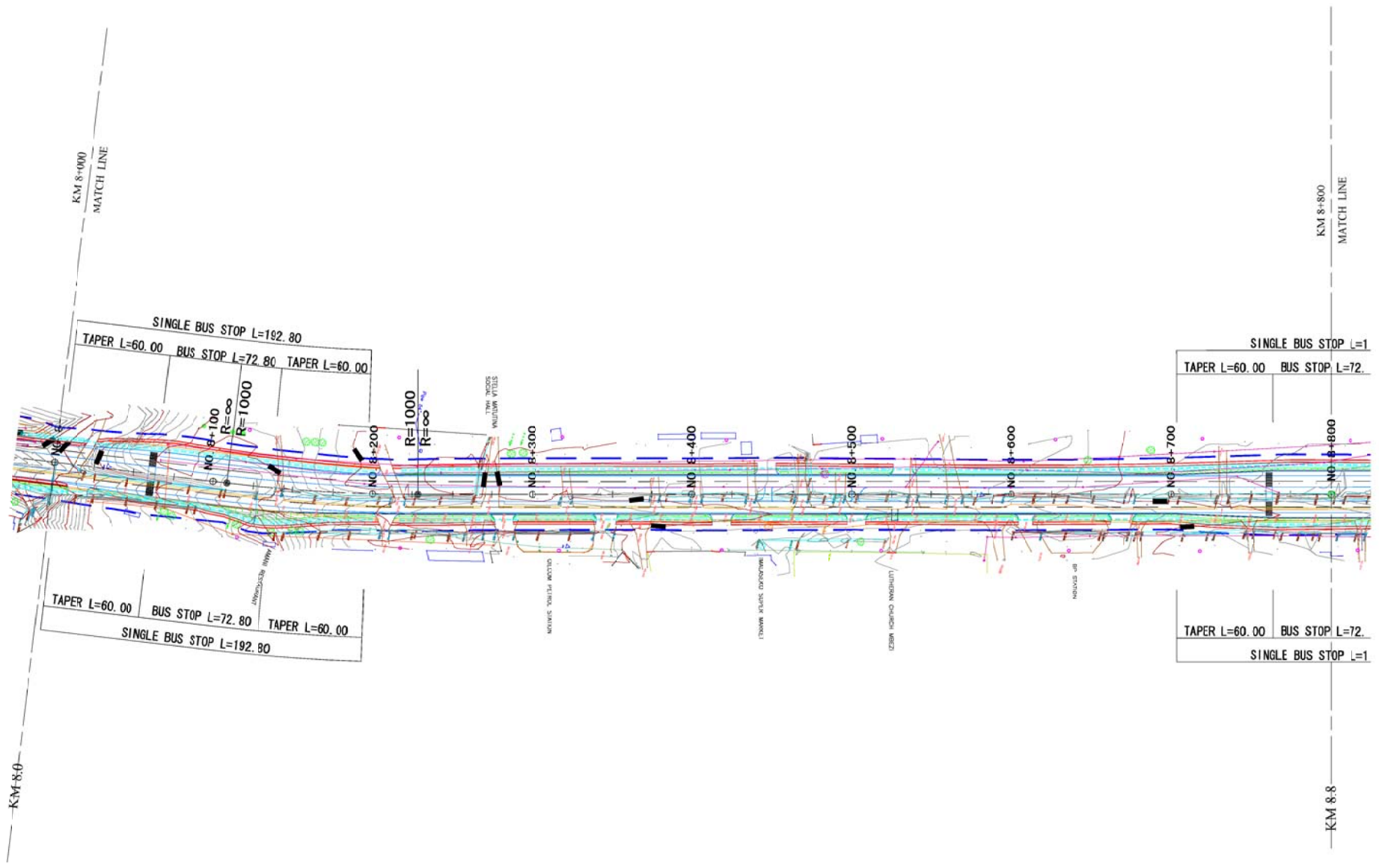
MINISTRY OF INFRASTRUCTURE DEVELOPMENT THE UNITED REPUBLIC OF TANZANIA JAPAN INTERNATIONAL COOPERATION AGENCY	CONSULTANTS	PROJECT NAME:	DRAWING TITLE:	DATE:	DRAWING No. :
	INGEROSEC CORPORATION	PREPARATORY SURVEY ON THE PROJECT FOR WIDENING OF NEW BAGAMOYO ROAD	PLAN (FROM MWENGE TO TEGETA) (3)	PREPARED BY: CHECKED BY:	BD-49



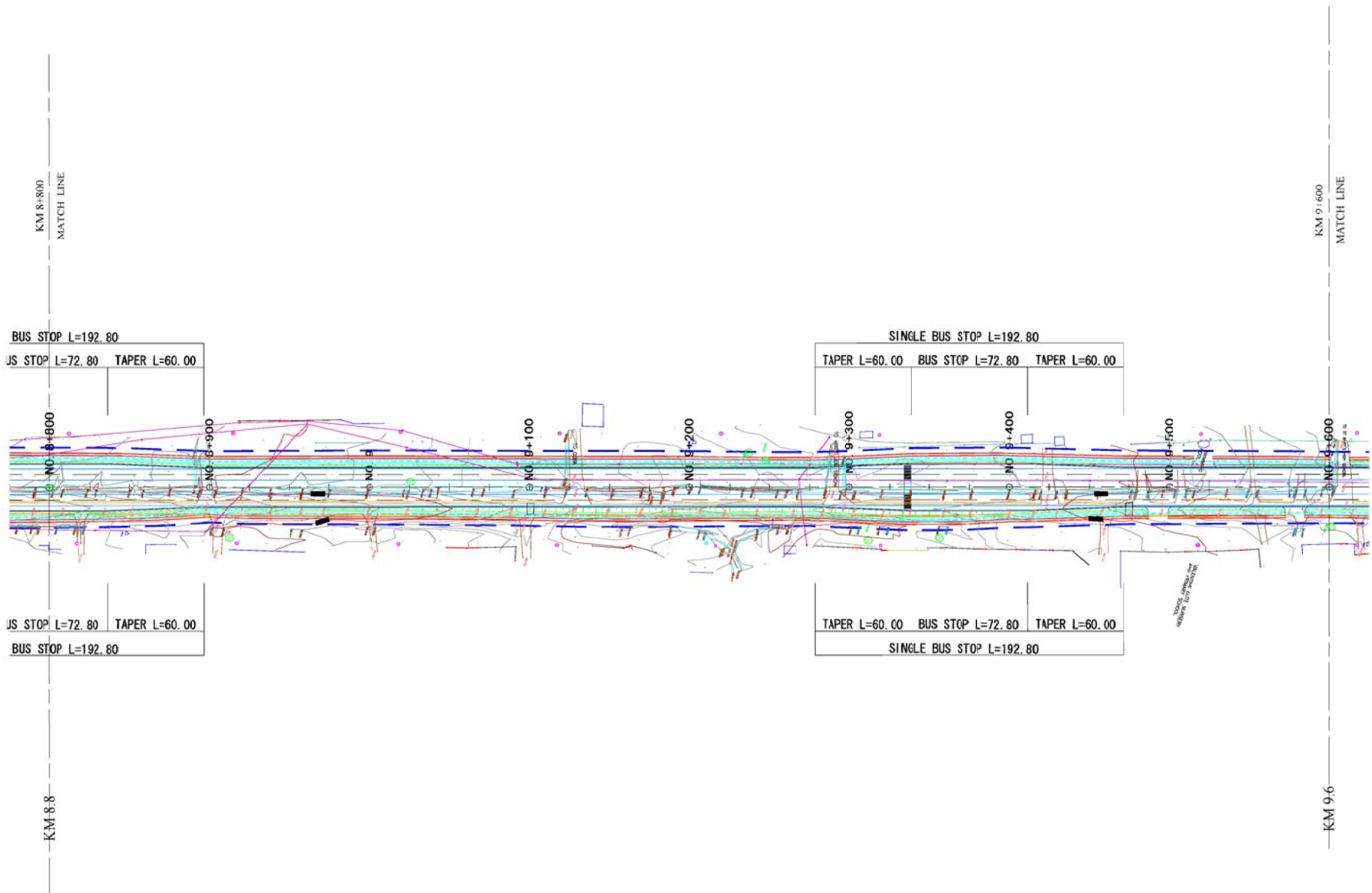
MINISTRY OF INFRASTRUCTURE DEVELOPMENT THE UNITED REPUBLIC OF TANZANIA JAPAN INTERNATIONAL COOPERATION AGENCY	CONSULTANTS	PROJECT NAME:	DRAWING TITLE:	DATE:	DRAWING No. :
	INGEROSEC CORPORATION	PREPARATORY SURVEY ON THE PROJECT FOR WIDENING OF NEW BAGAMOYO ROAD	PLAN (FROM MWENGE TO TEGETA) (4)	PREPARED BY: CHECKED BY:	BD-50



MINISTRY OF INFRASTRUCTURE DEVELOPMENT THE UNITED REPUBLIC OF TANZANIA JAPAN INTERNATIONAL COOPERATION AGENCY	CONSULTANTS	PROJECT NAME:	DRAWING TITLE:	DATE:	DRAWING No. :
	INGEROSEC CORPORATION	PREPARATORY SURVEY ON THE PROJECT FOR WIDENING OF NEW BAGAMOYO ROAD	PLAN (FROM MWENGE TO TEGETA) (5)	PREPARED BY: CHECKED BY:	BD-51



MINISTRY OF INFRASTRUCTURE DEVELOPMENT THE UNITED REPUBLIC OF TANZANIA JAPAN INTERNATIONAL COOPERATION AGENCY	CONSULTANTS	PROJECT NAME:	DRAWING TITLE:	DATE:	DRAWING No. :
	INGEROSEC CORPORATION	PREPARATORY SURVEY ON THE PROJECT FOR WIDENING OF NEW BAGAMOYO ROAD	PLAN (FROM MWENGE TO TEGETA) (6)	PREPARED BY: CHECKED BY:	BD-52




BUS STOP L=192.80
 JS STOP L=72.80 TAPER L=60.00


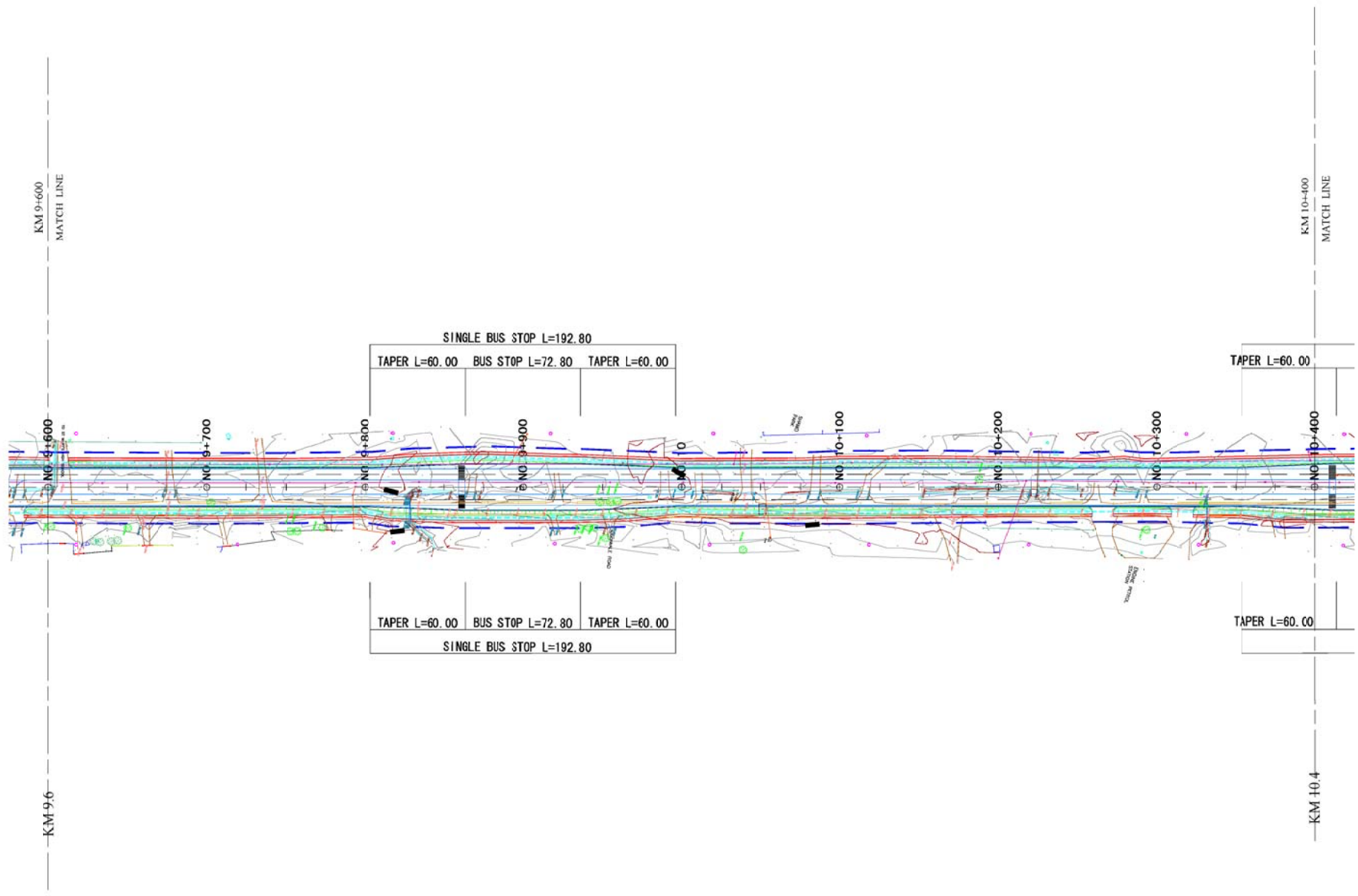
SINGLE BUS STOP L=192.80
 TAPER L=60.00 BUS STOP L=72.80 TAPER L=60.00

JS STOP L=72.80 TAPER L=60.00
 BUS STOP L=192.80

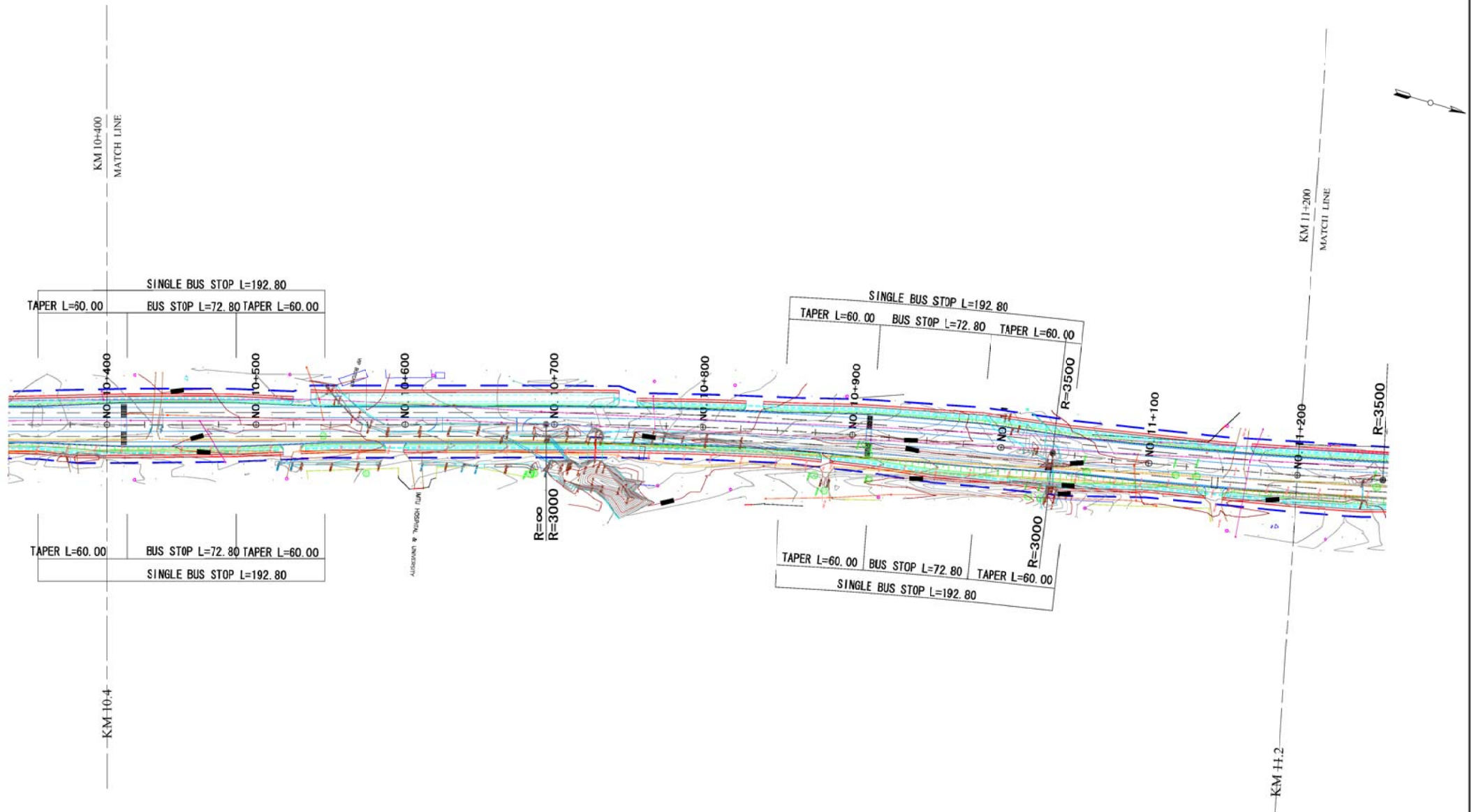
TAPER L=60.00 BUS STOP L=72.80 TAPER L=60.00
 SINGLE BUS STOP L=192.80



MINISTRY OF INFRASTRUCTURE DEVELOPMENT THE UNITED REPUBLIC OF TANZANIA JAPAN INTERNATIONAL COOPERATION AGENCY	CONSULTANTS	PROJECT NAME:	DRAWING TITLE:	DATE:	DRAWING No. :
	INGEROSEC CORPORATION	PREPARATORY SURVEY ON THE PROJECT FOR WIDENING OF NEW BAGAMOYO ROAD	PLAN (FROM MWENGE TO TEGETA) (7)	PREPARED BY: CHECKED BY:	BD-53



MINISTRY OF INFRASTRUCTURE DEVELOPMENT THE UNITED REPUBLIC OF TANZANIA JAPAN INTERNATIONAL COOPERATION AGENCY	CONSULTANTS	PROJECT NAME:	DRAWING TITLE:	DATE:	DRAWING No. :
	INGEROSEC CORPORATION	PREPARATORY SURVEY ON THE PROJECT FOR WIDENING OF NEW BAGAMOYO ROAD	PLAN (FROM MWENGE TO TEGETA) (8)	PREPARED BY: CHECKED BY:	BD-54



MINISTRY OF INFRASTRUCTURE DEVELOPMENT THE UNITED REPUBLIC OF TANZANIA JAPAN INTERNATIONAL COOPERATION AGENCY	CONSULTANTS	PROJECT NAME:	DRAWING TITLE:	DATE:	DRAWING No. :
	INGEROSEC CORPORATION	PREPARATORY SURVEY ON THE PROJECT FOR WIDENING OF NEW BAGAMOYO ROAD	PLAN (FROM MWENGE TO TEGETA) (9)	PREPARED BY: CHECKED BY:	BD-55