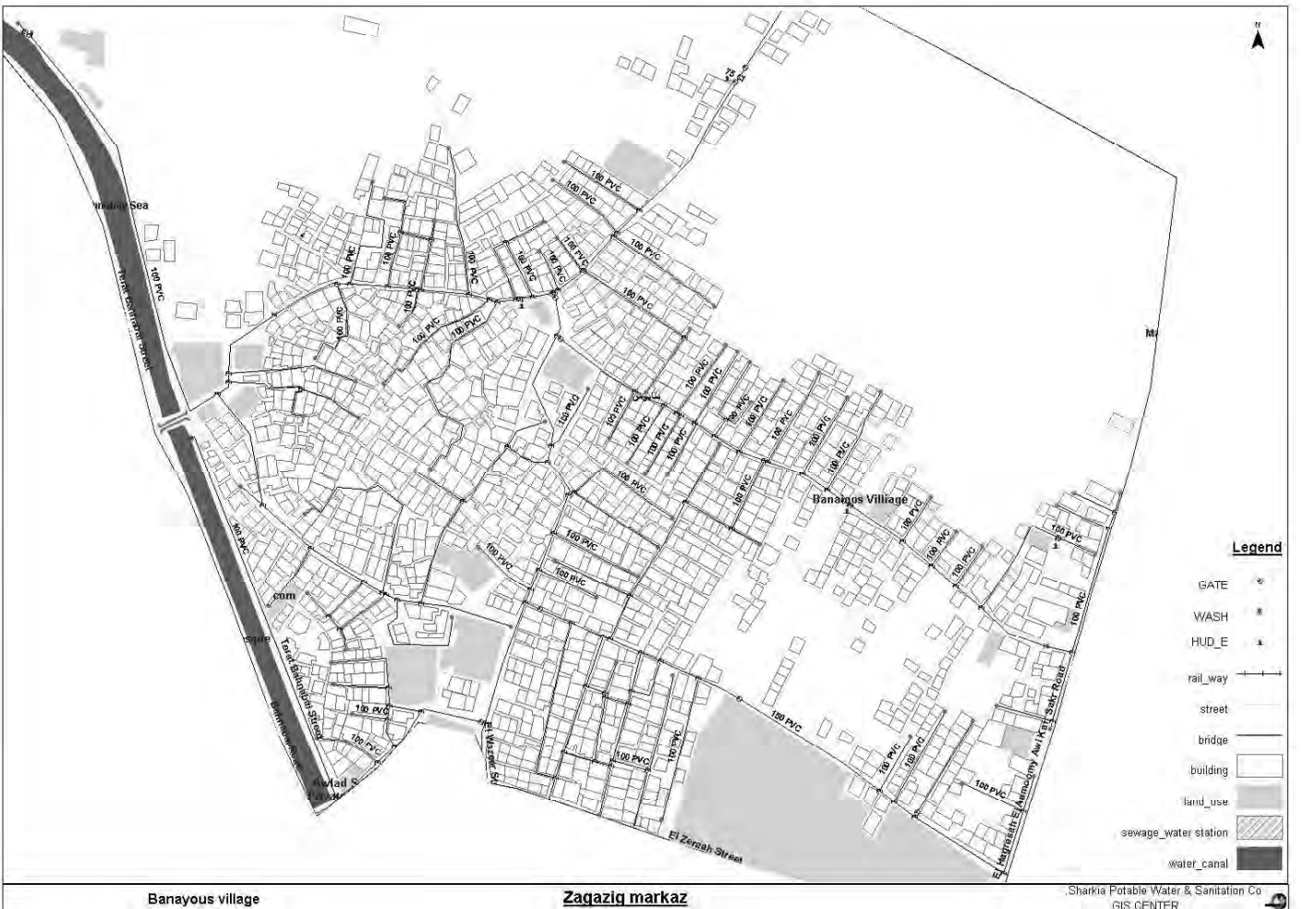
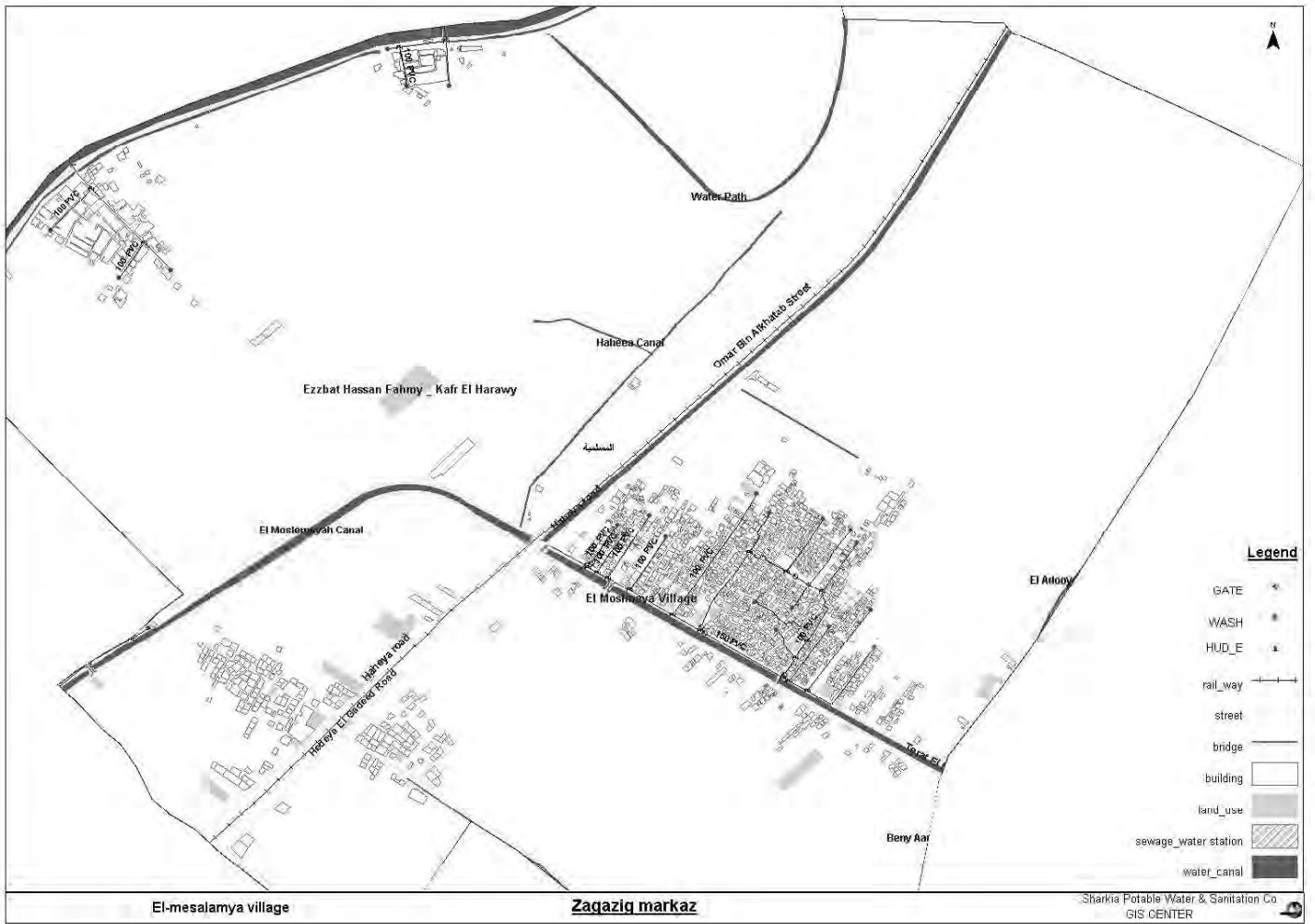
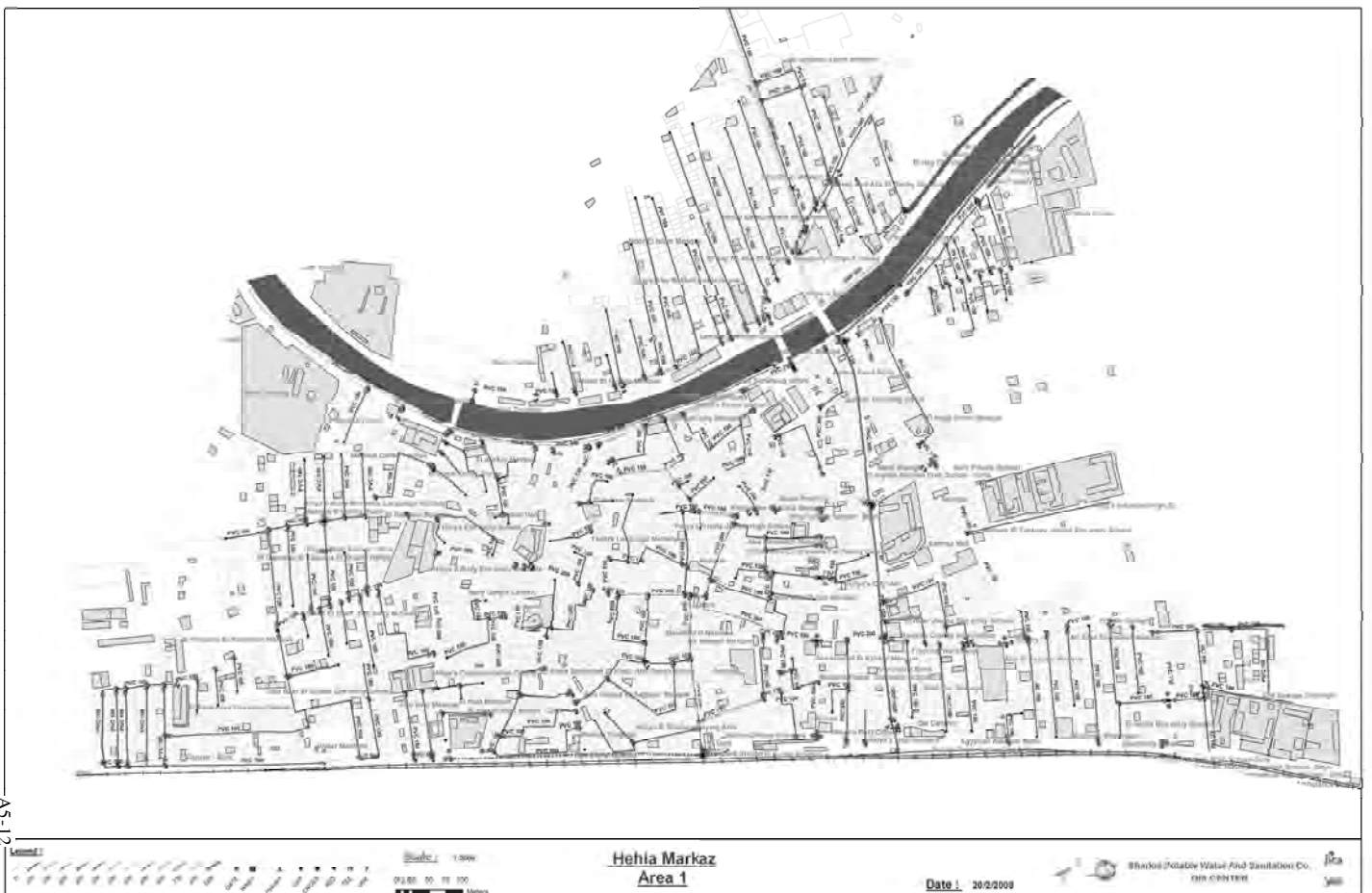
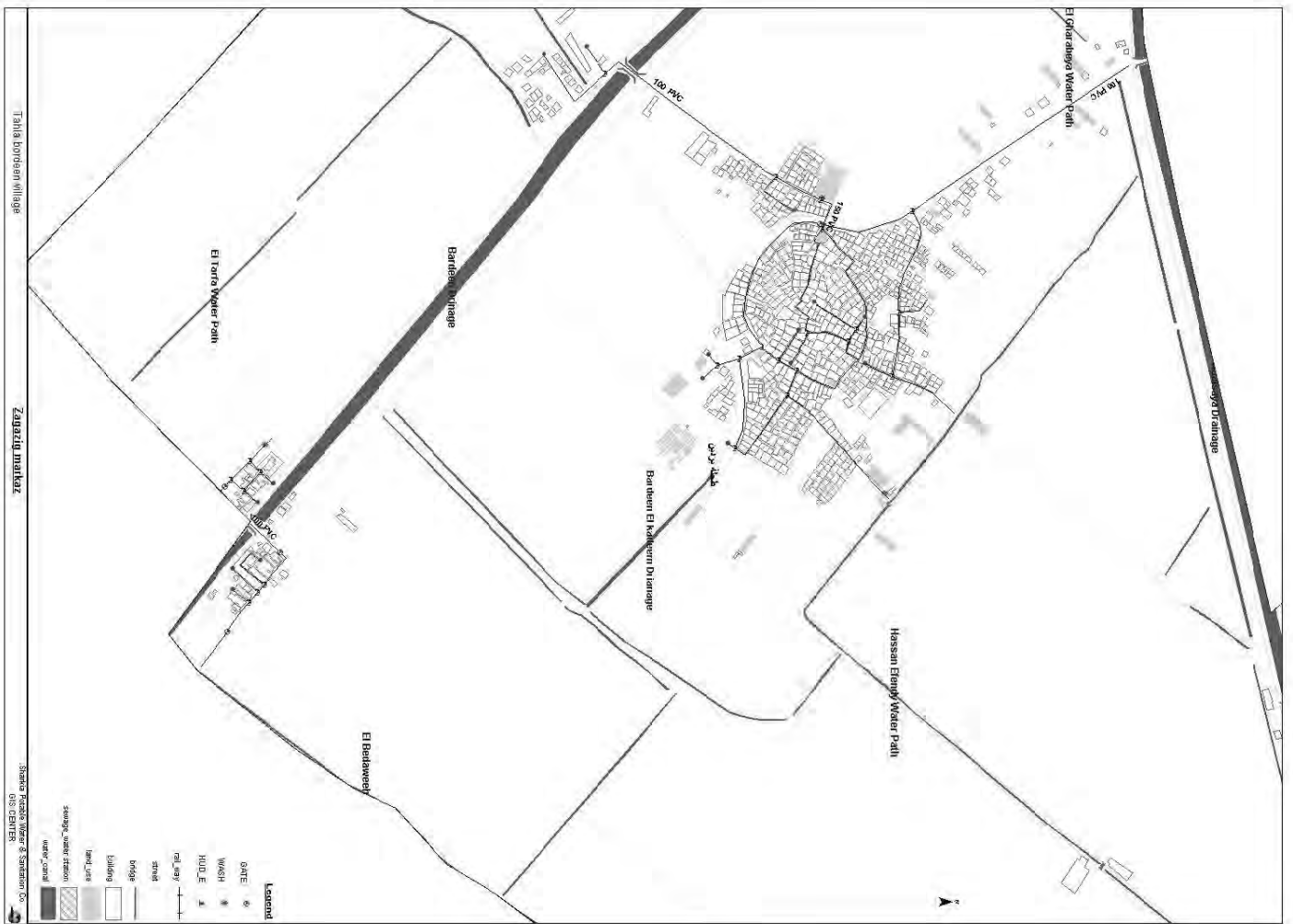


2.3 GIS Drawings for Network (Action U4)



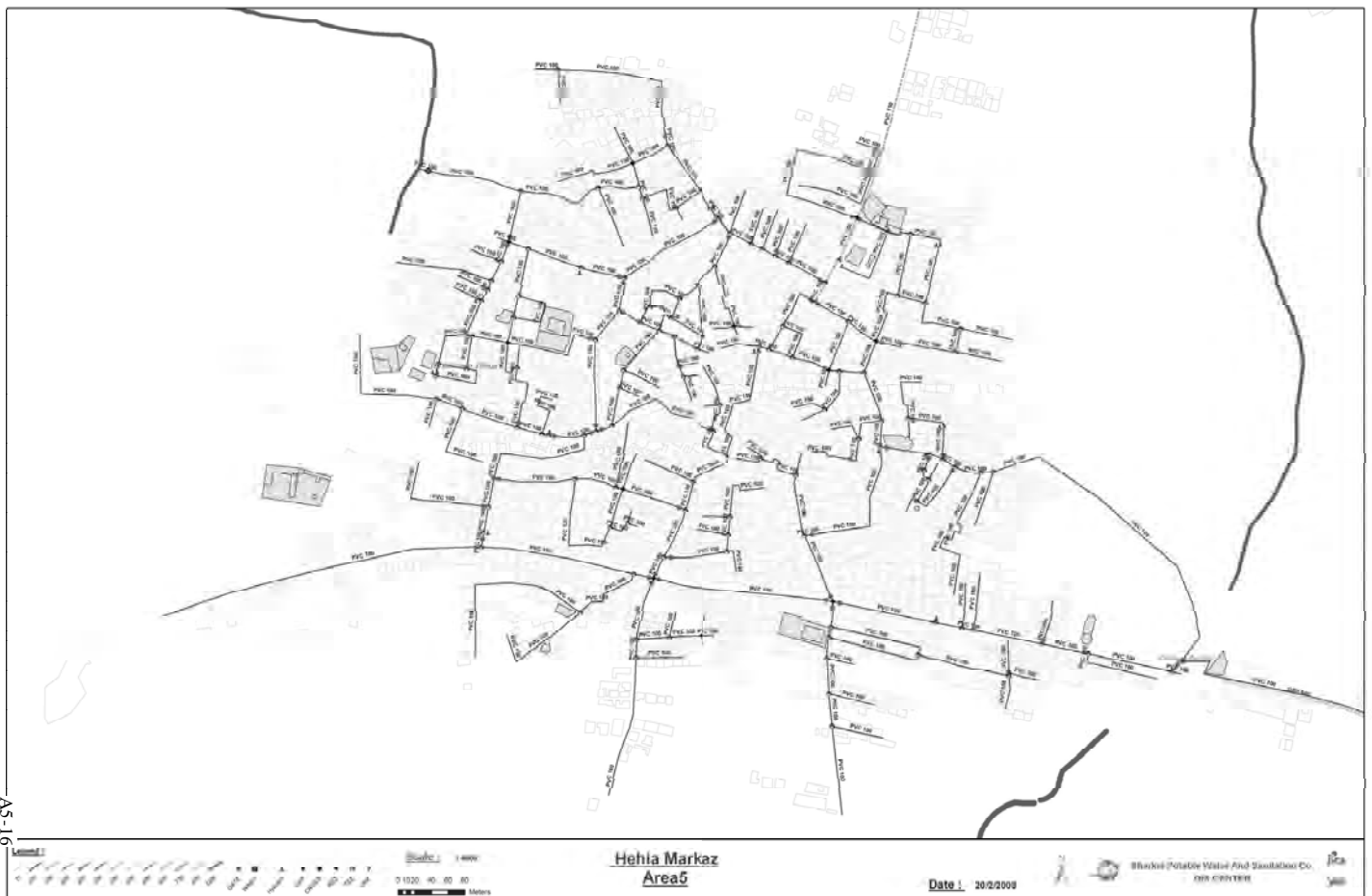


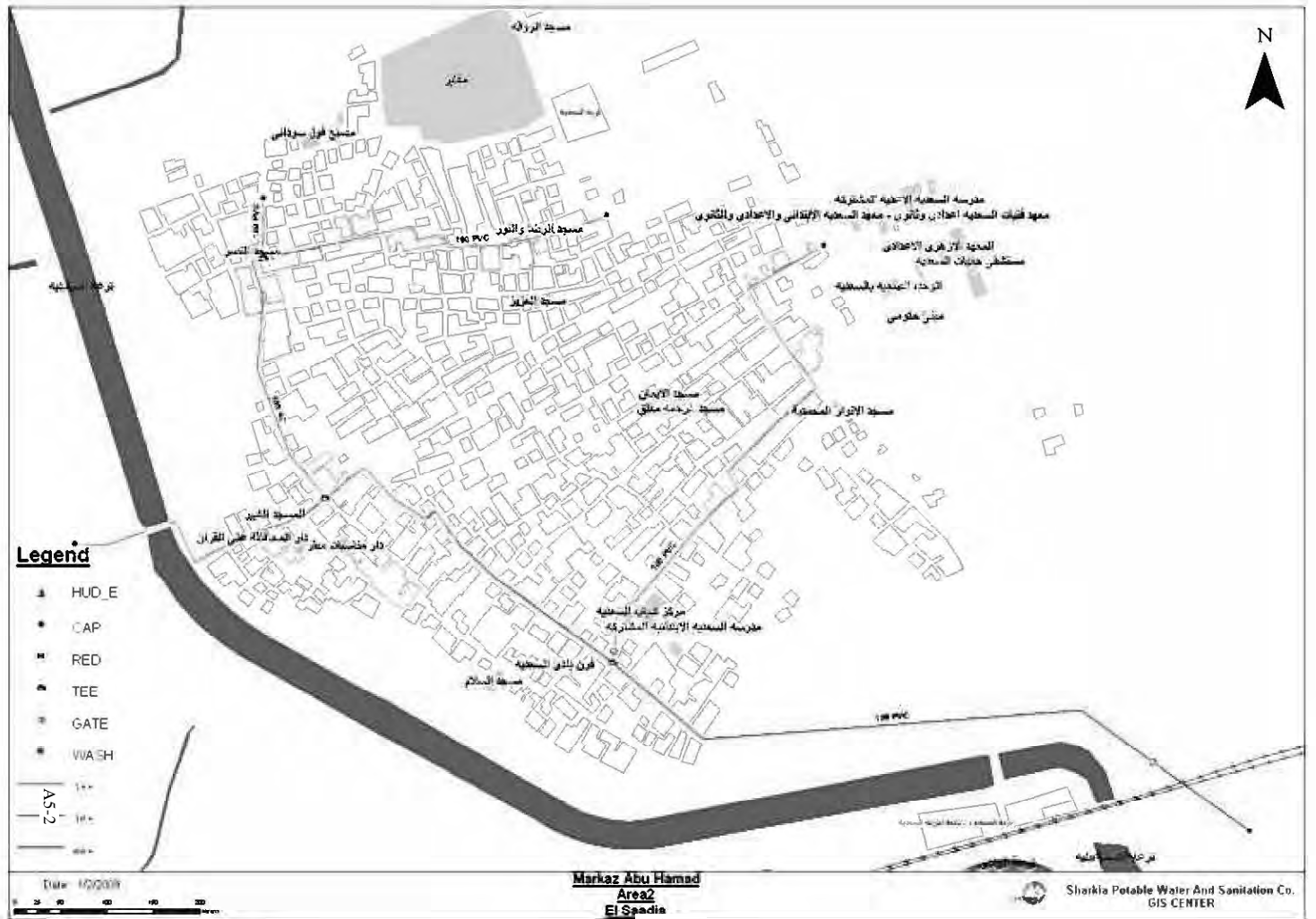


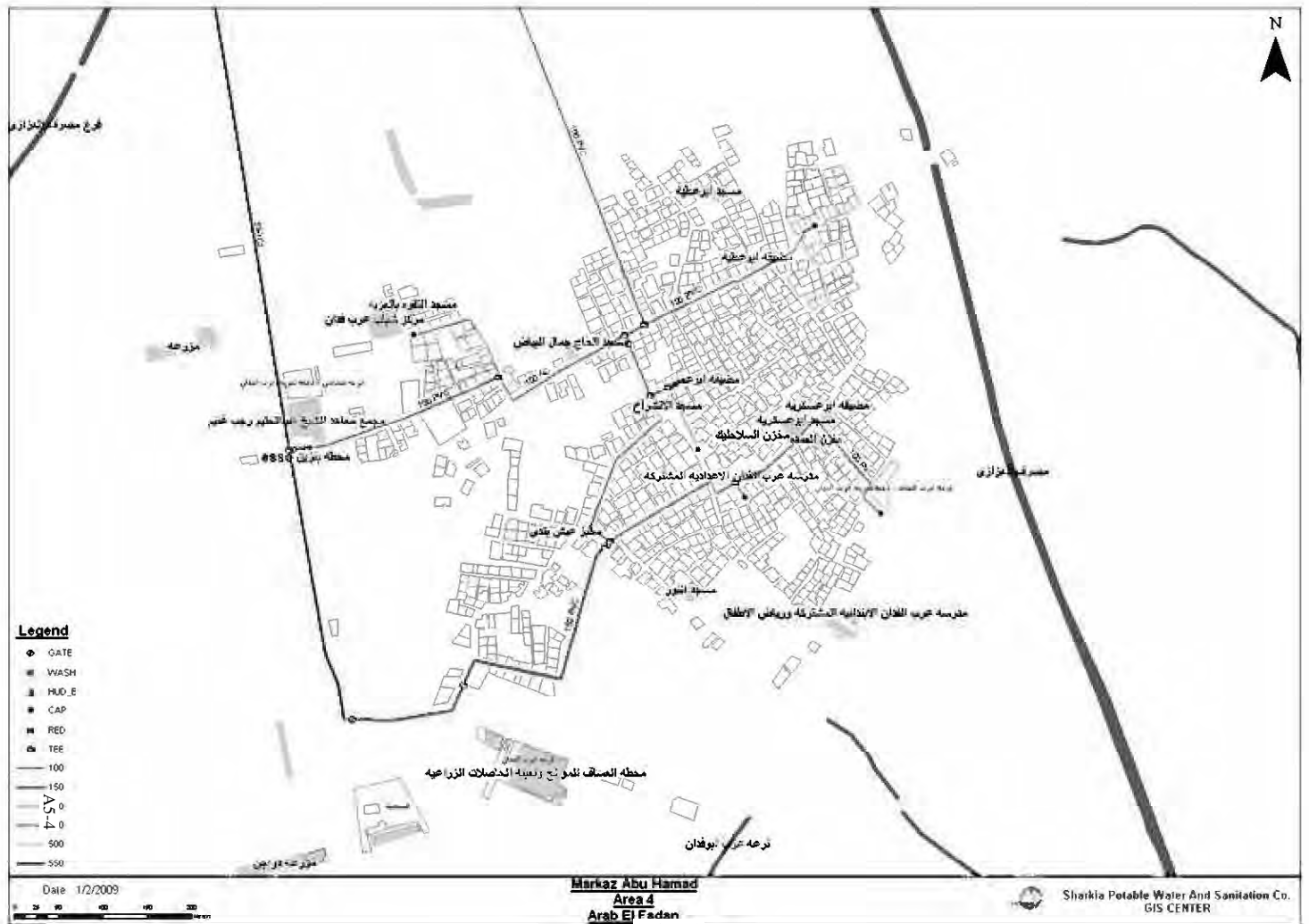
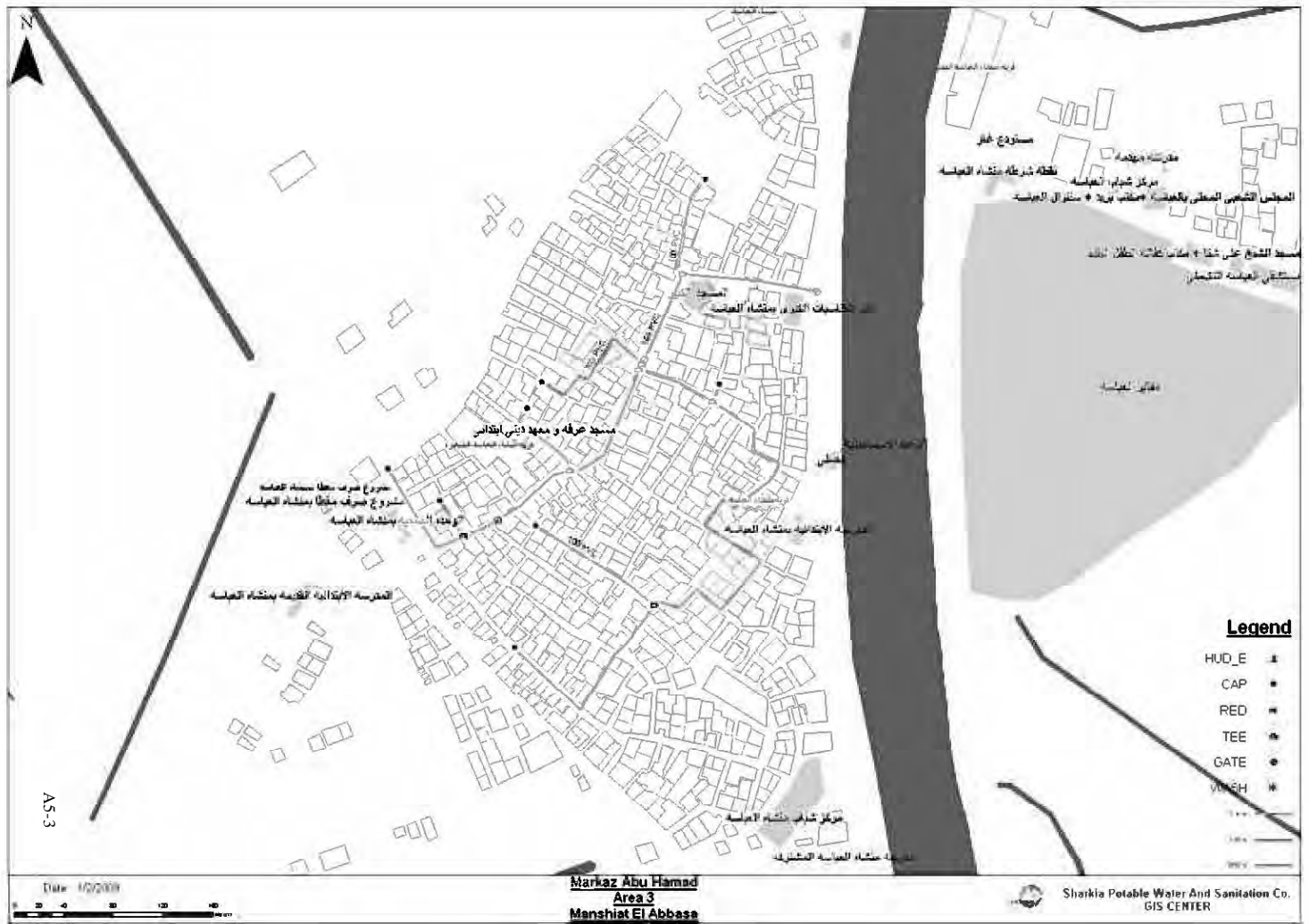


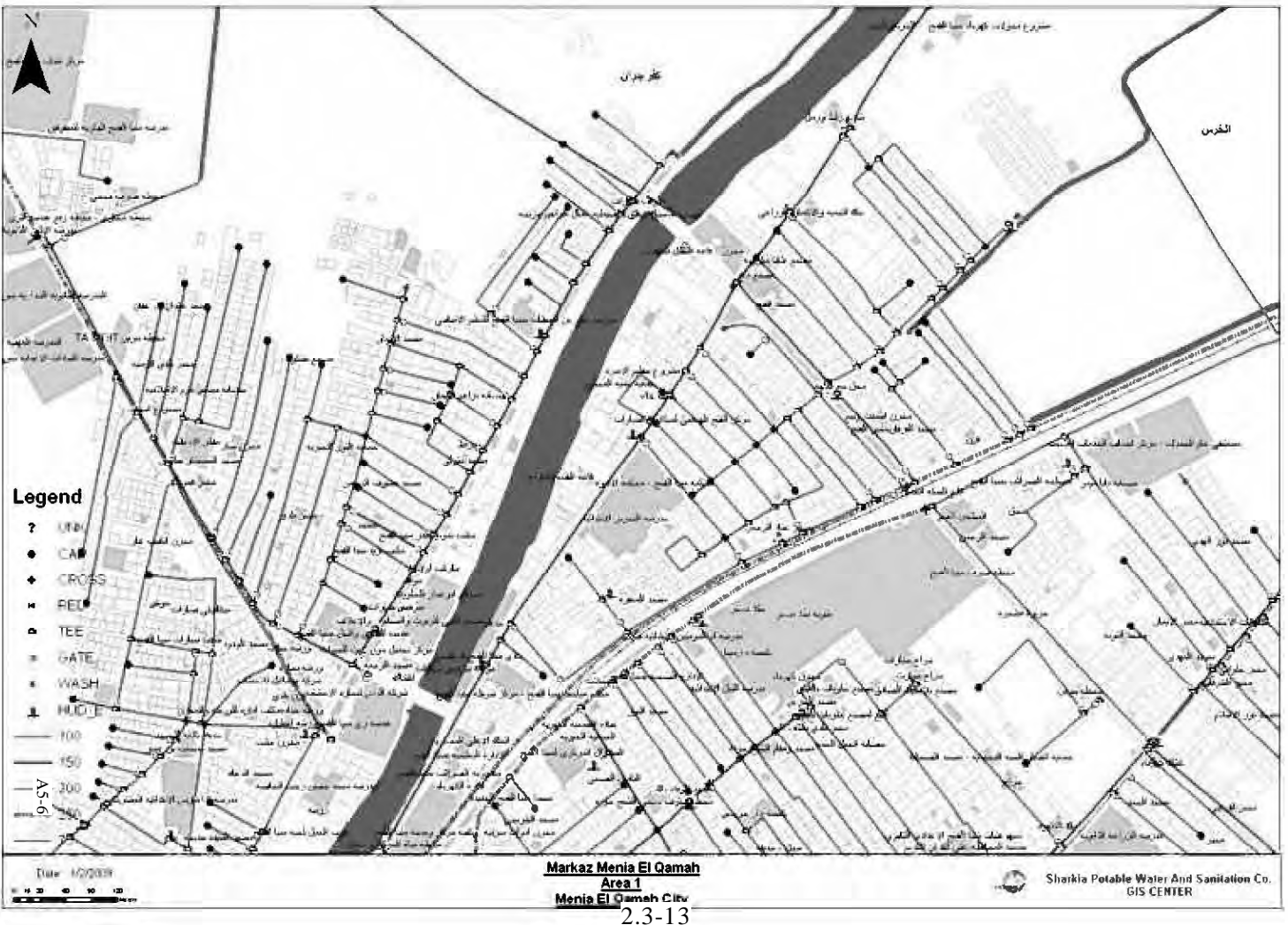
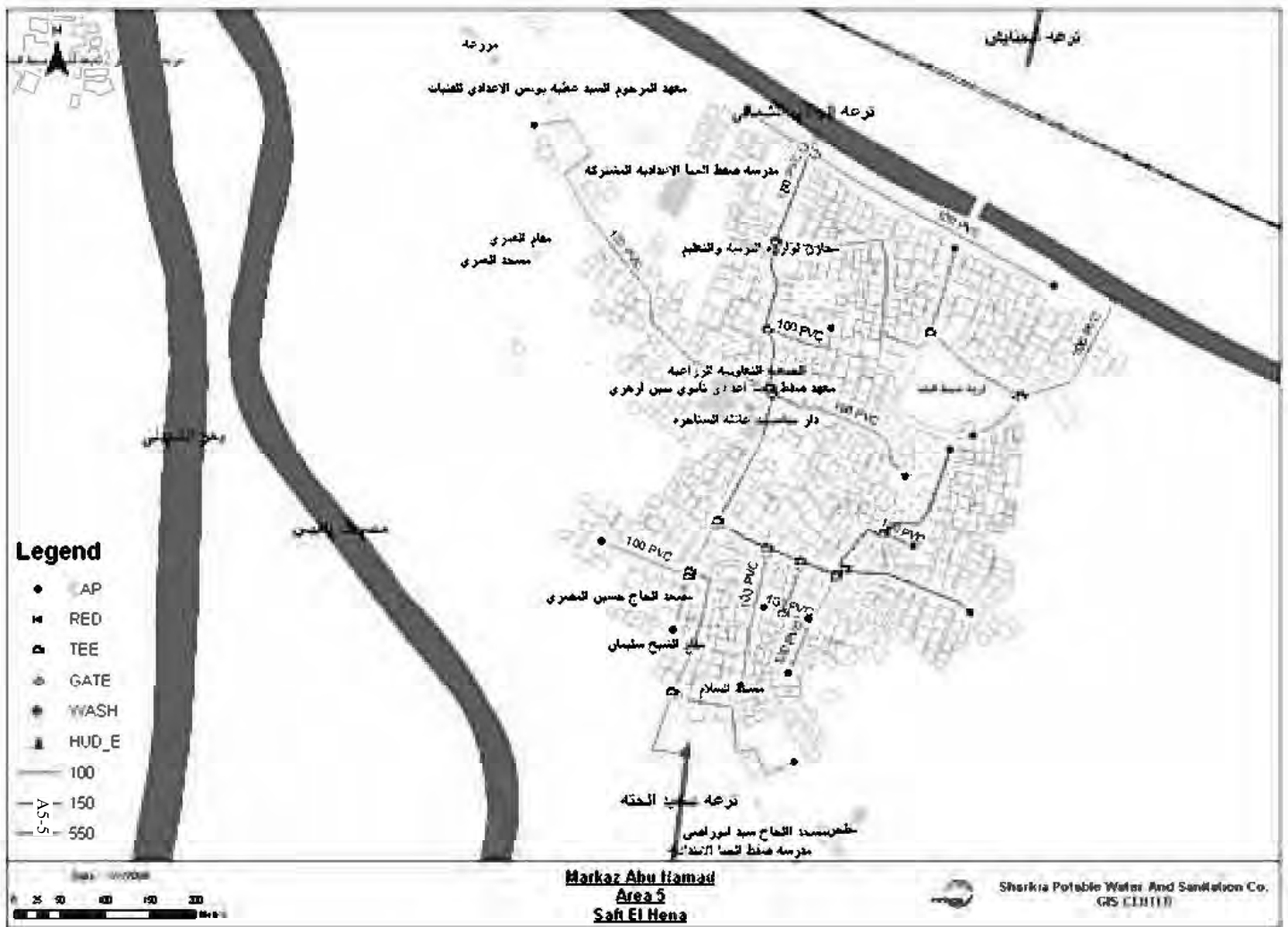
AS-12

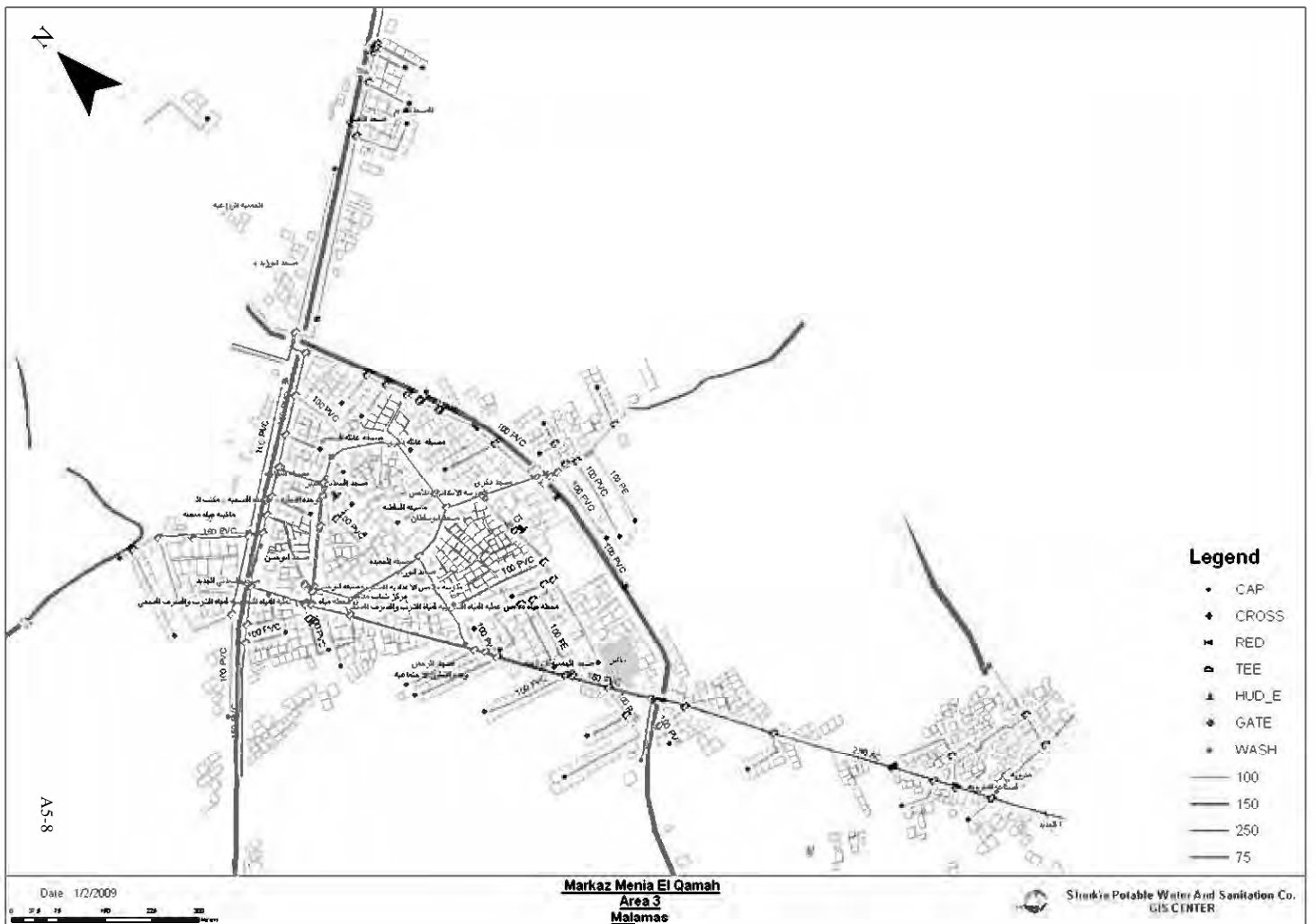
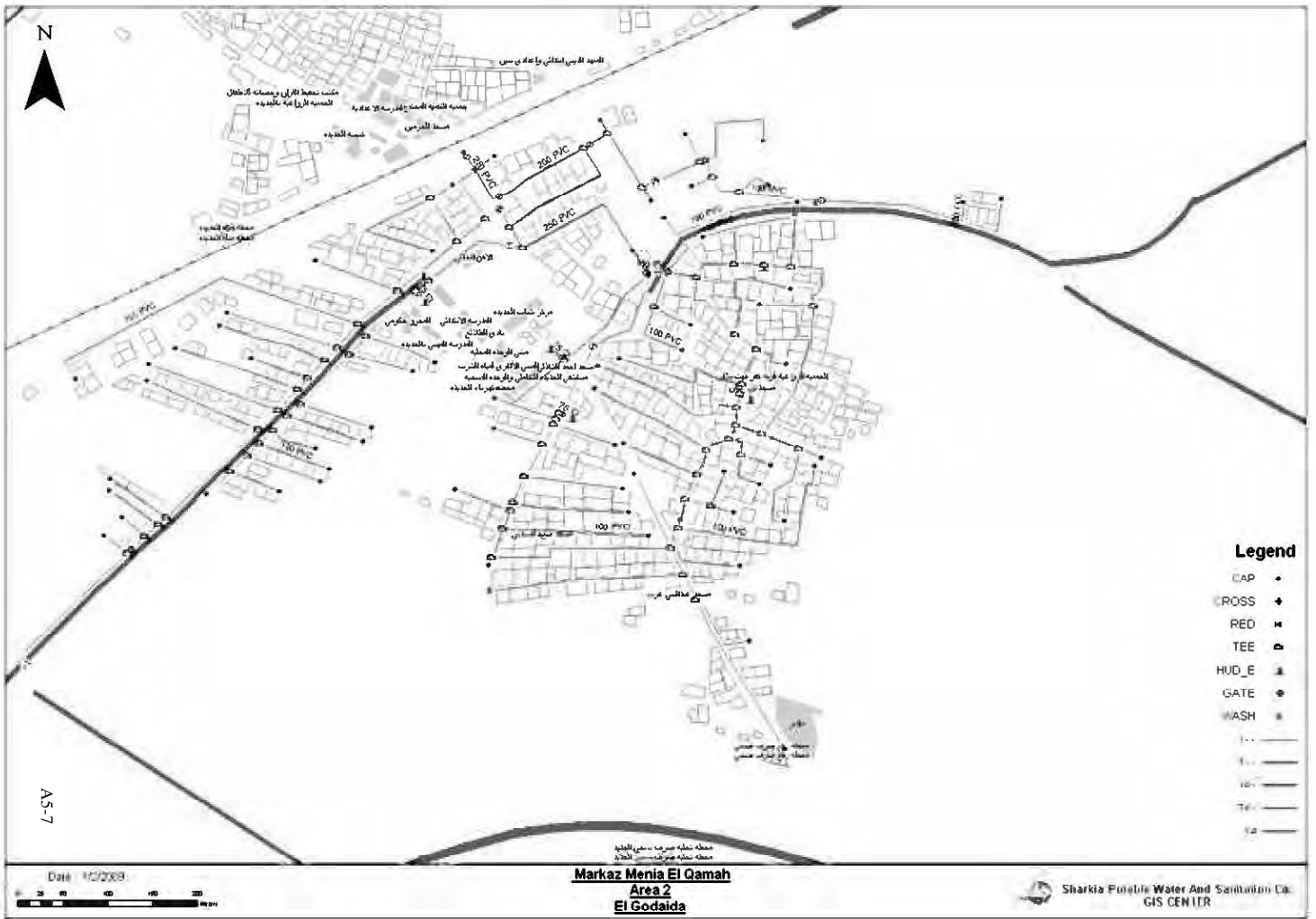


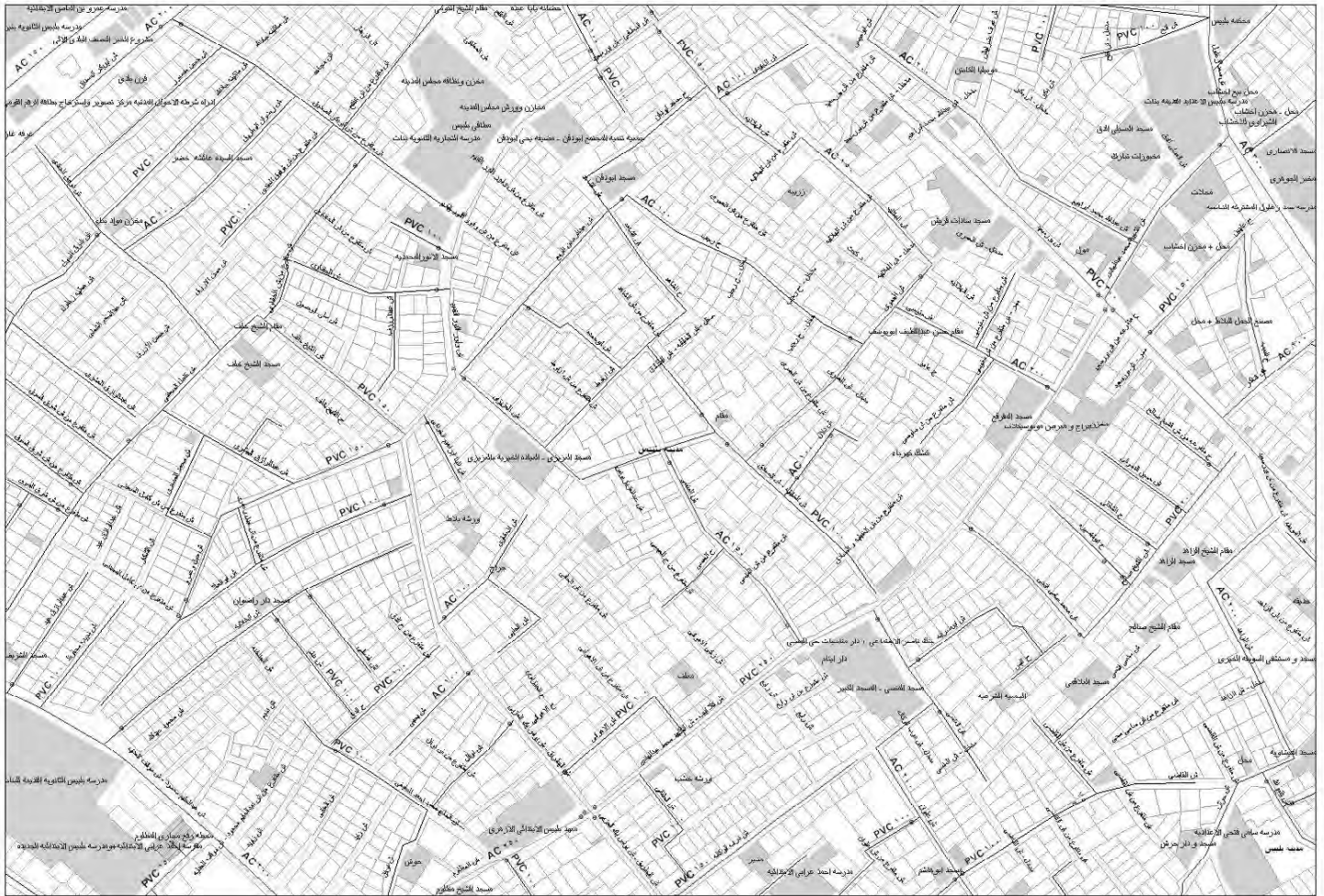












El-kesarya area

Belbais city

sharkia Potable Water & Sanitation Co GIS CENTER



El-manshia area

Belbais city

sharkia Potable Water & Sanitation Co GIS CENTER

